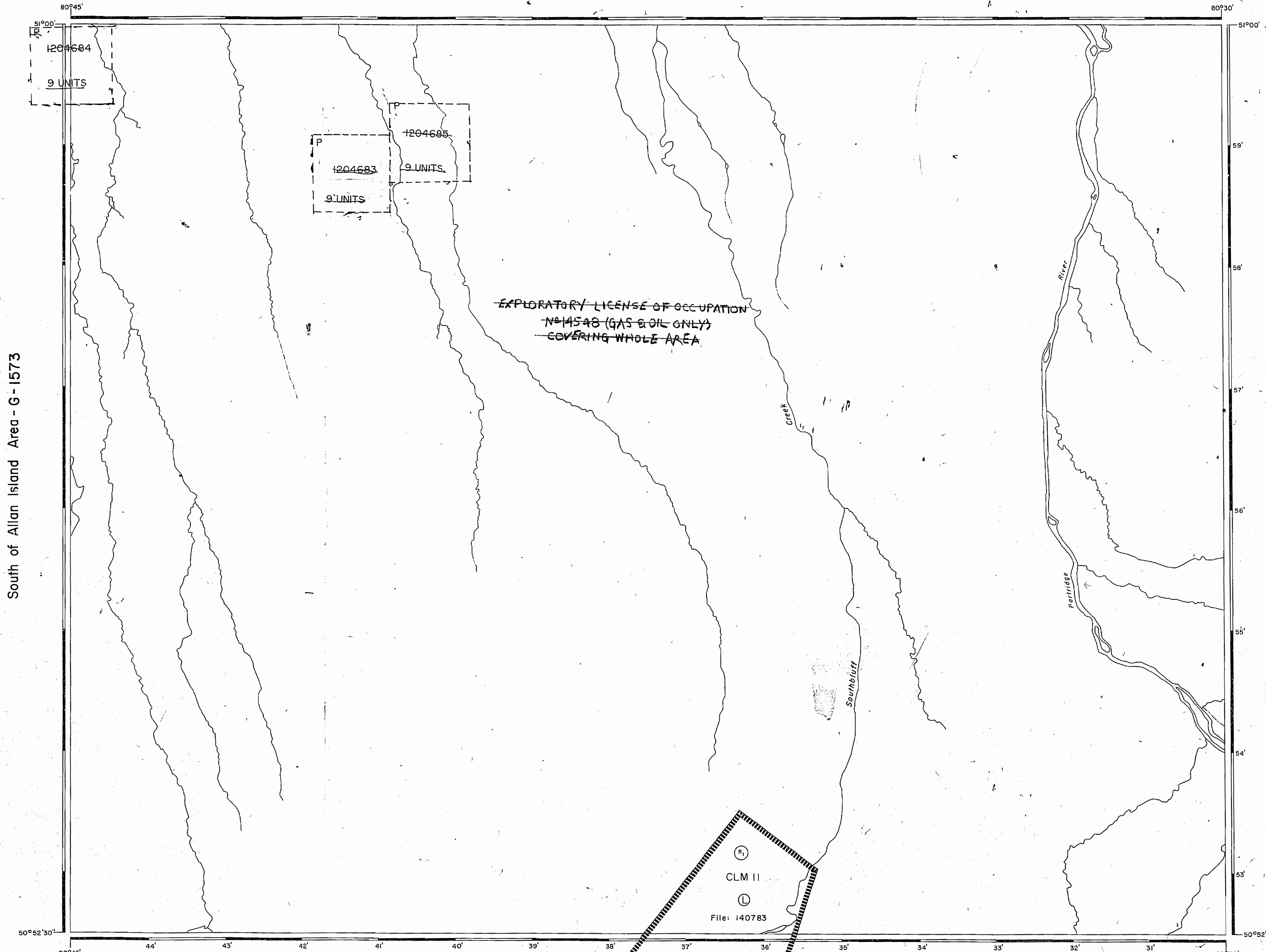




South of Bushy Island Area - G-1574



South of Allan Island Area - G-1573

Area - G-1490

Center Part Southbluff Creek Area - G-1454

REFERENCES

AREAS WITHDRAWN FROM DISPOSITION

M.R.O. - MINING RIGHTS ONLY  
 S.R.O. - SURFACE RIGHTS ONLY  
 M.+S. - MINING AND SURFACE RIGHTS

Description	Order No.	Date	Disposition	File
(R1)	W-44/88	JULY 1968	M.S.	

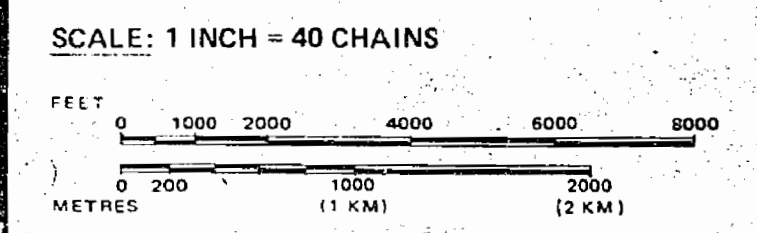
LEGEND

HIGHWAY AND ROUTE No.	
OTHER ROADS	
TRAILS	
SURVEYED LINES:	
TOWNSHIPS, BASE LINES, ETC.	
LOTS, MINING CLAIMS, PARCELS, ETC.	
UNSURVEYED LINES:	
LOT LINES	
PARCEL BOUNDARY	
MINING CLAIMS ETC.	
RAILWAY AND RIGHT OF WAY	
UTILITY LINES	
NON-PERENNIAL STREAM	
FLOODING OR FLOODING RIGHTS	
SUBDIVISION OR COMPOSITE PLAN	
RESERVATIONS	
ORIGINAL SHORELINE	
MARSH OR MUSKEG	
MINES	
TRAVERSE MONUMENT	

DISPOSITION OF CROWN LANDS

TYPE OF DOCUMENT	SYMBOL
PATENT, SURFACE & MINING RIGHTS	
" SURFACE RIGHTS ONLY	
" MINING RIGHTS ONLY	
LEASE, SURFACE & MINING RIGHTS	
" SURFACE RIGHTS ONLY	
" MINING RIGHTS ONLY	
LICENCE OF OCCUPATION	
ORDER-IN-COUNCIL	
RESERVATION	
CANCELLED	
SAND & GRAVEL	

NOTE: MINING RIGHTS IN PARCELS PATENTED PRIOR TO MAY 6, 1913, VESTED IN ORIGINAL PATENTEE BY THE PUBLIC LANDS ACT, R.S.O. 1970, CHAP. 380, SEC. 63, SUBSEC. 1.



TOWNSHIP

RECEIVED AUG. 24/83

AREA  
**NORTH PART**  
**SOUTHBLUFF CREEK**

M.N.R. ADMINISTRATIVE DISTRICT

**MOOSONEE**

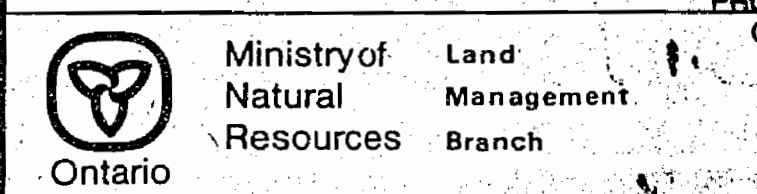
MINING DIVISION

**PORCUPINE**

LAND TITLES / REGISTRY DIVISION

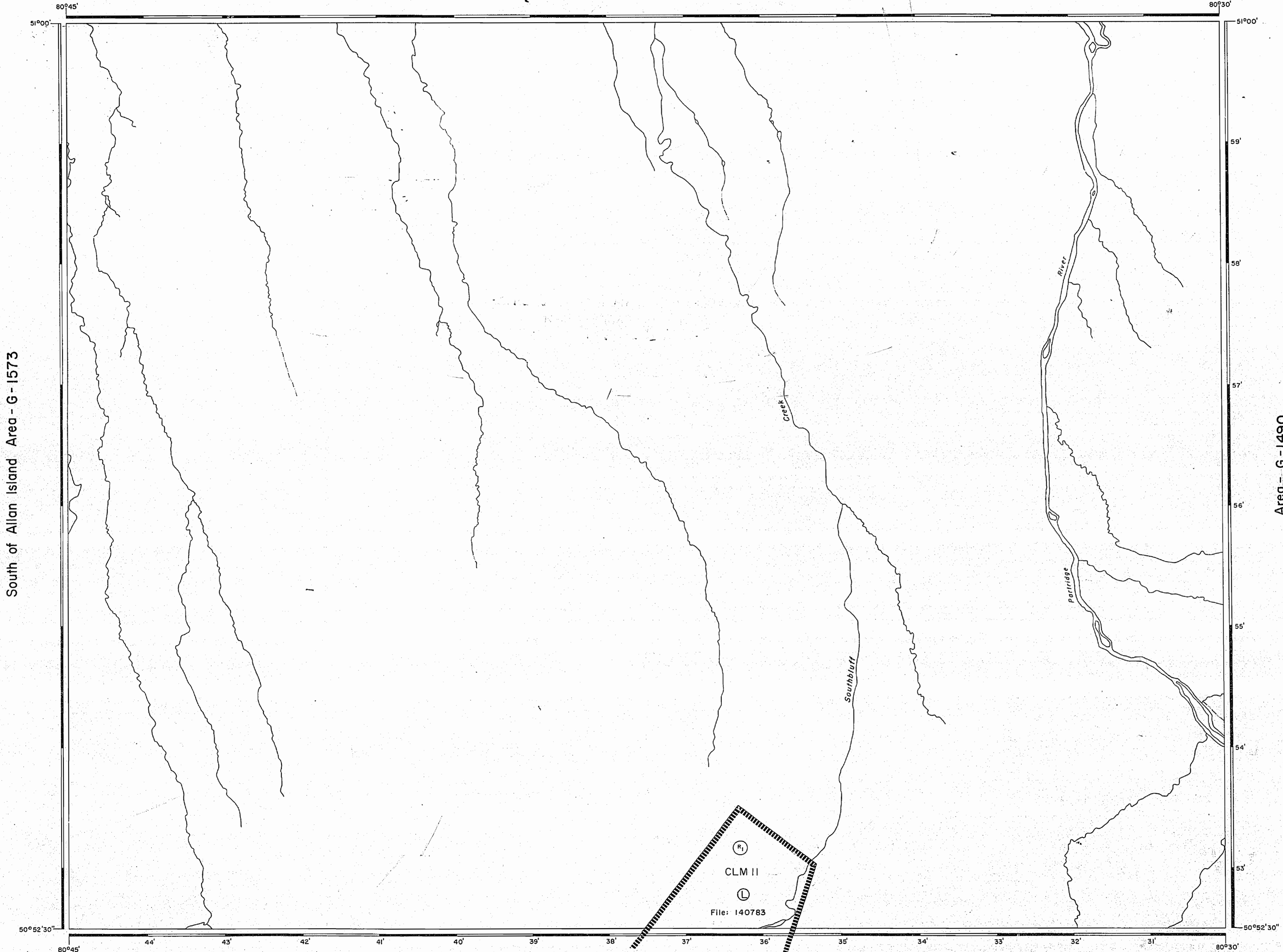
**COCHRANE**

DATE OF ISSUE  
 MAY 20 1996  
 PROVINCIAL RECORDING  
 OFFICE - SUDBURY



Date NOVEMBER, 1982  
 Number  
**G-1550**

South of Bushy Island Area - G-1574



South of Allan Island Area - G-1573

Area - G-1490

Center Part Southbluff Creek Area - G-1454

REFERENCES

AREAS WITHDRAWN FROM DISPOSITION

M.R.O. - MINING RIGHTS ONLY  
 S.R.O. - SURFACE RIGHTS ONLY  
 M.+ S. - MINING AND SURFACE RIGHTS

Description	Order No.	Date	Disposition	File
(R <sub>1</sub> )	W-44/88	JULY 1988	M.S.	

LEGEND

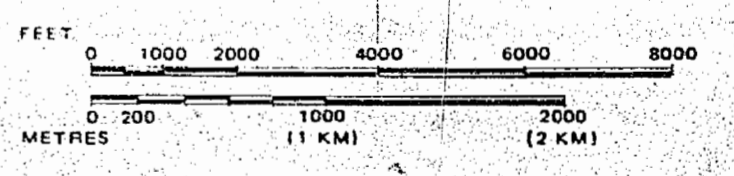
HIGHWAY AND ROUTE No.	
OTHER ROADS	
TRAILS	
SURVEYED LINES:	
TOWNSHIPS, BASE LINES, ETC.	
LOTS, MINING CLAIMS, PARCELS, ETC.	
UNSURVEYED LINES:	
LOT LINES	
PARCEL BOUNDARY	
MINING CLAIMS ETC.	
RAILWAY AND RIGHT OF WAY	
UTILITY LINES	
NON-PERENNIAL STREAM	
FLOODING OR FLOODING RIGHTS	
SUBDIVISION OR COMPOSITE PLAN	
RESERVATIONS	
ORIGINAL SHORELINE	
MARSH OR MUSKEG	
MINES	
TRAVERSE MONUMENT	

DISPOSITION OF CROWN LANDS

TYPE OF DOCUMENT	SYMBOL
PATENT, SURFACE & MINING RIGHTS	
" SURFACE RIGHTS ONLY	
" MINING RIGHTS ONLY	
LEASE, SURFACE & MINING RIGHTS	
" SURFACE RIGHTS ONLY	
" MINING RIGHTS ONLY	
LICENCE OF OCCUPATION	
ORDER-IN-COUNCIL	
RESERVATION	
CANCELLED	
SAND & GRAVEL	

NOTE: MINING RIGHTS IN PARCELS PATENTED PRIOR TO MAY 6, 1913, VESTED IN ORIGINAL PATENTEE BY THE PUBLIC LANDS ACT, R.S.O. 1970, CHAP. 360, SEC. 63, SUBSEC. 1.


SCALE: 1 INCH = 40 CHAINS



TOWNSHIP

RECEIVED AUG. 24/83

AREA  
**NORTH PART**  
**SOUTHBLUFF CREEK**  
 M.N.R. ADMINISTRATIVE DISTRICT  
**MOOSONEE**  
 MINING DIVISION  
**PORCUPINE**  
 LAND TITLES / REGISTRY DIVISION  
**COCHRANE**



Date NOVEMBER, 1982

Number  
**G-1550**

South of Bushy Island Area - M.2934

South of Allan Island Area - M.2953

AREA OF  
NORTH PART  
SOUTHBLUFF CREEK

DISTRICT OF  
COCHRANE  
*Porcupine*  
LARDER LAKE  
MINING DIVISION

SCALE: 1-INCH = 40 CHAINS

LEGEND

PATENTED LAND	Ⓟ
CROWN LAND SALE	C.S.
LEASES	Ⓛ
LOCATED LAND	Loc
LICENSE OF OCCUPATION	L.O.
MINING RIGHTS ONLY	M.R.O.
SURFACE RIGHTS ONLY	S.F.O.
ROADS	—
IMPROVED ROADS	—
KING'S HIGHWAYS	—
RAILWAYS	—
POWER LINES	—
MARSH OR MUSKEG	—
MINES	ⓧ
CANCELLED	ⓧ

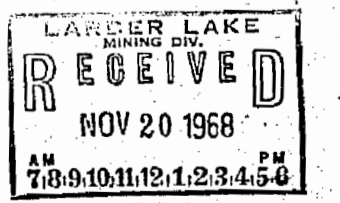
NOTES

400' Surface Rights Reservation around  
all lakes and rivers.



Area - M.2936

Center Part Southbluff Creek Area - M.2956

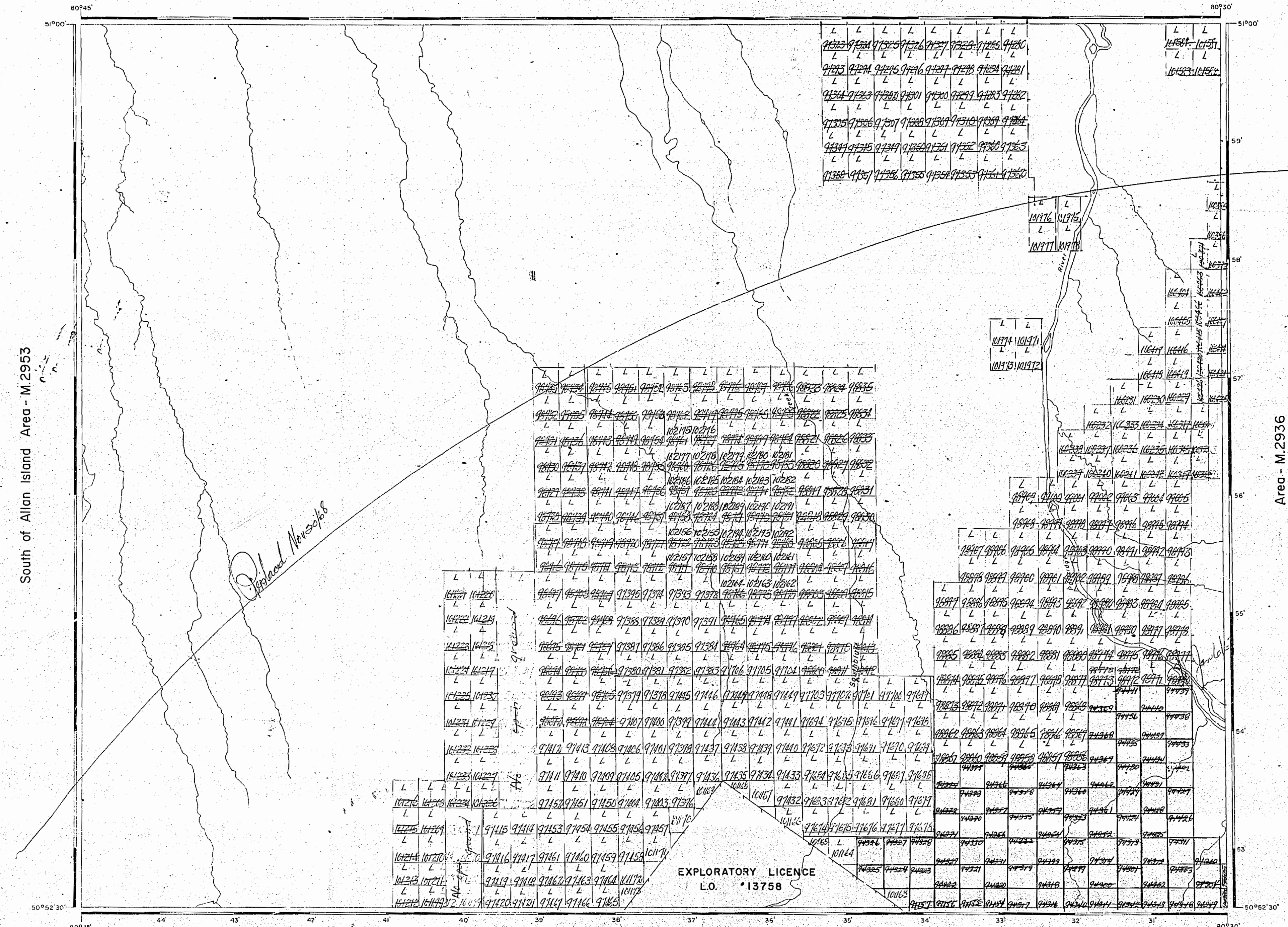


PLAN NO. M.2955

DEPARTMENT OF MINES  
— ONTARIO —

TRIM LINE

South of Bushy Island Area - M.2934



South of Allan Island Area - M.2953

Area - M.2936

Center Part Southbluff Creek Area - M.2956

AREA OF  
**NORTH PART  
 SOUTHBLUFF CREEK**  
 DISTRICT OF  
 COCHRANE  
 LARDER LAKE  
 MINING DIVISION  
 SCALE: 1-INCH = 40 CHAINS

**LEGEND**

PATENTED LAND	Ⓢ
CROWN LAND SALE	C.S.
LEASES	Ⓛ
LOCATED LAND	Loc.
LICENSE OF OCCUPATION	L.O.
MINING RIGHTS ONLY	M.R.O.
SURFACE RIGHTS ONLY	S.R.O.
ROADS	—
IMPROVED ROADS	—
KING'S HIGHWAYS	—
RAILWAYS	—
POWER LINES	—
MARSH OR MUSKEG	—
MINES	Ⓜ
CANCELLED	C.

**NOTES**

400' Surface Rights Reservation around  
 all lakes and rivers.

PLAN NO. **M.2955**

DEPARTMENT OF MINES  
— ONTARIO —

South of Bushy Island Area - M.2934

AREA OF

NORTH PART  
SOUTHBLUFF CREEK

DISTRICT OF  
COCHRANE

LARDER LAKE  
MINING DIVISION

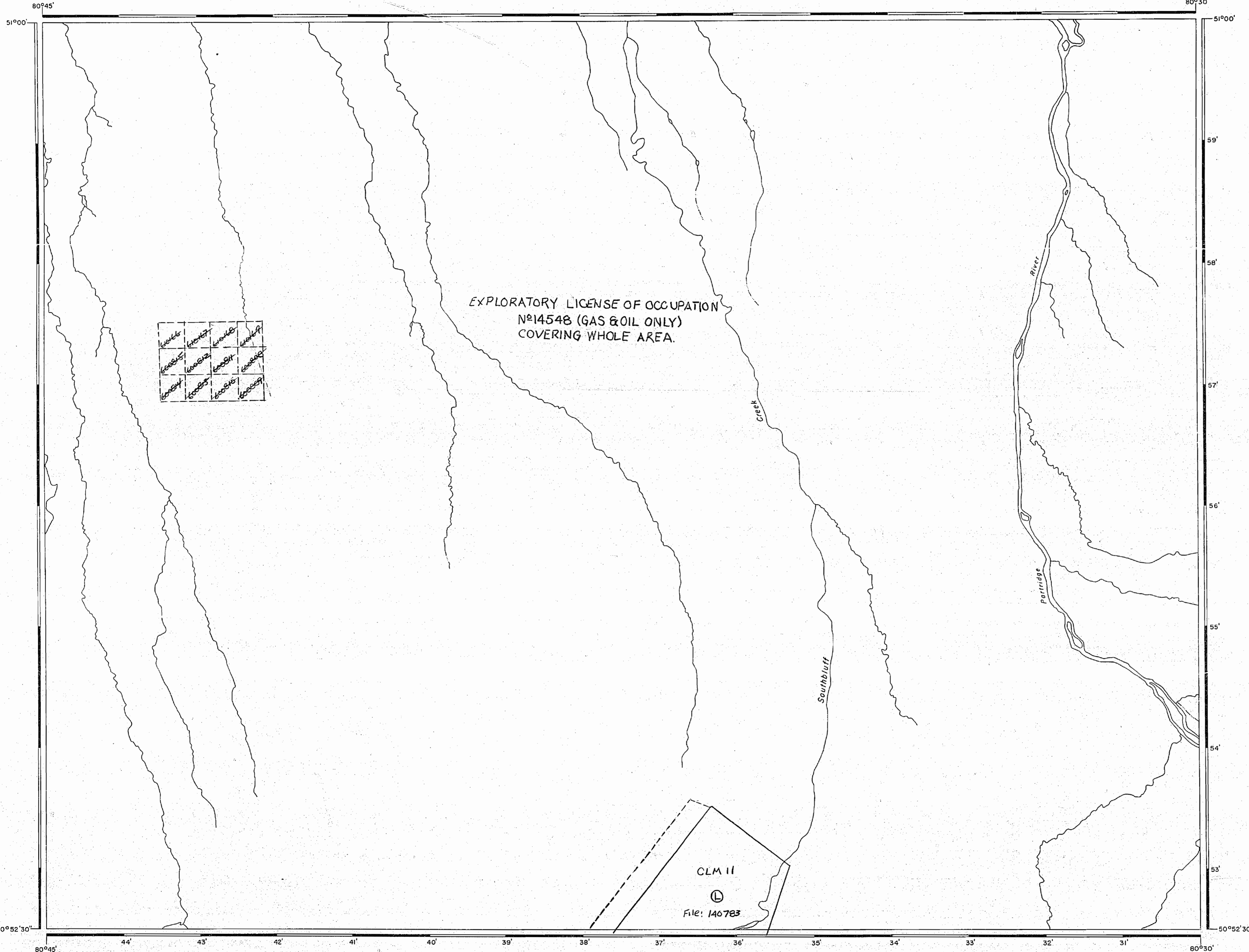
SCALE: 1-INCH = 40 CHAINS

LEGEND

PATENTED LAND	Ⓢ
CROWN LAND SALE	C.S.
LEASES	Ⓛ
LOCATED LAND	Loc.
LICENSE OF OCCUPATION	L.O.
MINING RIGHTS ONLY	M.R.O.
SURFACE RIGHTS ONLY	S.R.O.
ROADS	— — — — —
IMPROVED ROADS	— — — — —
KING'S HIGHWAYS	— — — — —
RAILWAYS	— — — — —
POWER LINES	— — — — —
MARSH OR MUSKEG	— — — — —
MINES	Ⓜ
CANCELLED	ⓧ

NOTES

400' Surface Rights Reservation around  
all lakes and rivers.



South of Allan Island Area - M.2953

Area - M.2936

Center Part Southbluff Creek Area - M.2956

Replaced Aug 54/83  
PLAN NO. M.2955

DEPARTMENT OF MINES  
— ONTARIO —