

REFERENCES

400' surface rights reservation along the shores of all lakes and rivers.

PLEDGER LAKE SOUTH PART M.3144

M-3527 WEST OF KWATABOHEGAN RIVER

M-3521 CRAWFORD LAKE

LEGEND


- HIGHWAY AND ROUTE No.
- OTHER ROADS
- TRAILS
- SURVEYED LINES
- TOWNSHIPS, BASE LINES, ETC.
- LOTS, MINING CLAIMS, PARCELS, ETC.
- UNSURVEYED LINES
- LOT LINES
- PARCEL BOUNDARY
- MINING CLAIMS ETC.
- RAILWAY AND RIGHT OF WAY
- UTILITY LINES
- NON-PERENNIAL STREAM
- FLOODING OR FLOODING RIGHTS
- SUBDIVISION OR COMPOSITE PLAN
- RESERVATIONS
- ORIGINAL SHORELINE
- MARSH OR MUSKEG
- MINES
- TRAVERSE MONUMENT

DISPOSITION OF CROWN LANDS

TYPE OF DOCUMENT	SYMBOL
PATENT, SURFACE & MINING RIGHTS
SURFACE RIGHTS ONLY
MINING RIGHTS ONLY
LEASE SURFACE & MINING RIGHTS
SURFACE RIGHTS ONLY
MINING RIGHTS ONLY
LICENCE OF OCCUPATION
ORDER-IN-COUNCIL
RESERVATION
CANCELLED
SAND & GRAVEL

NOTE: MINING RIGHTS IN PARCELS PATENTED PRIOR TO MAY 6, 1912, VESTED IN "ORIGINAL PATENTEE" BY THE PUBLIC LANDS ACT, R.S.O. 1918, CHAP. 204, SEC. 62, SUBSEC. 1.

SCALE: 1 INCH = 40 CHAINS



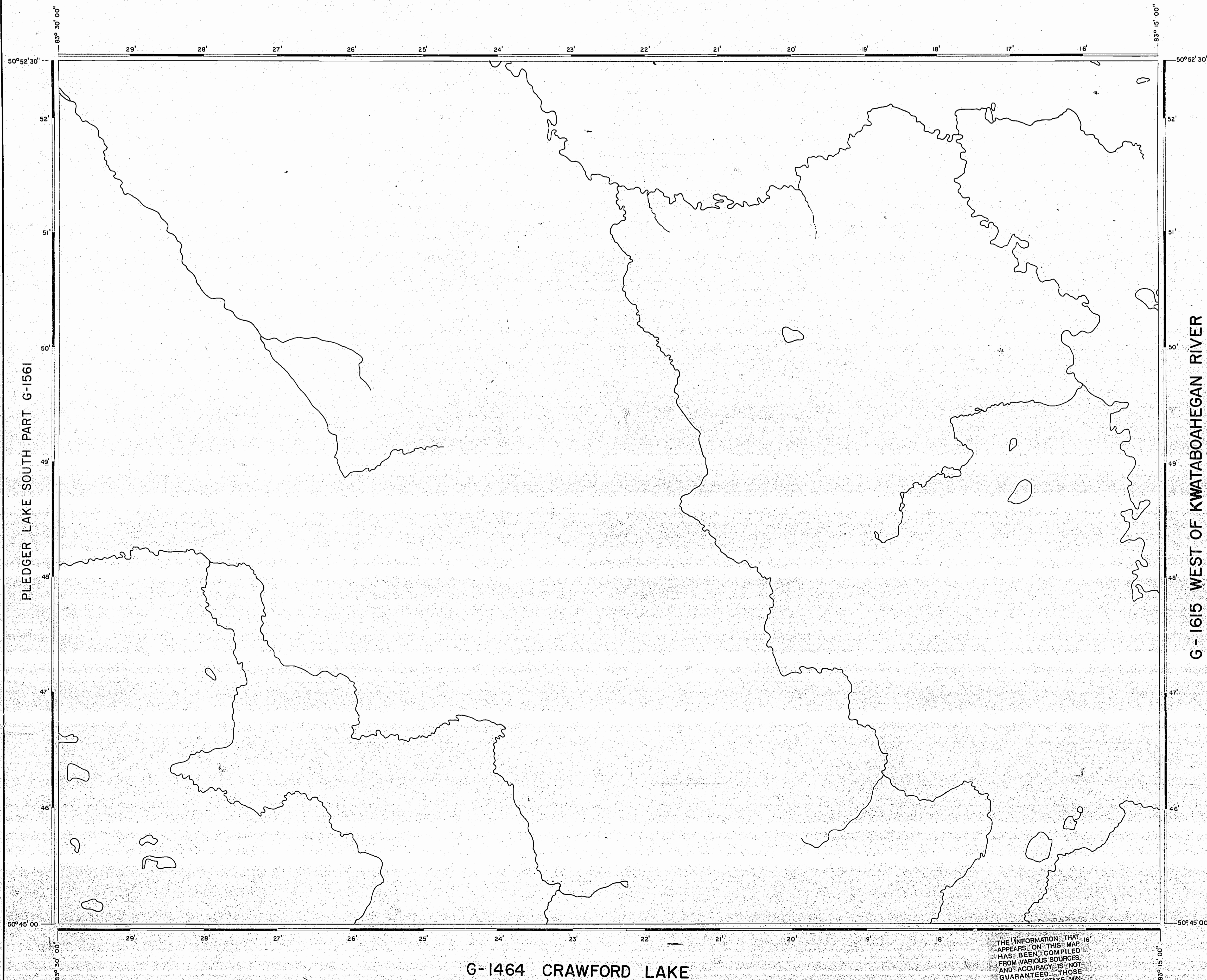
AREA NORTH OF CRAWFORD LAKE

DISTRICT COCHRANE

MINING DIVISION PORCUPINE

Reviewed June 1980
Ministry of Natural Resources
Ontario
Surveys and Mapping Branch

Date: 12 JUNE 1980
National Topographic Series
Plan No. M-3528



THE INFORMATION THAT APPEARS ON THIS MAP HAS BEEN COMPILED FROM VARIOUS SOURCES, AND ACCURACY IS NOT GUARANTEED. THOSE WISHING TO STAKE MINING CLAIMS SHOULD CONSULT WITH THE MINING RECORDER, MINISTRY OF NORTHERN DEVELOPMENT AND MINES, FOR ADDITIONAL INFORMATION.

AREAS WITHDRAWN FROM DISPOSITION

M.R.O. — MINING RIGHTS ONLY
S.R.O. — SURFACE RIGHTS ONLY
M. + S. — MINING AND SURFACE RIGHTS

Description	Order No.	Date	Disposition	File
-------------	-----------	------	-------------	------

LEGEND

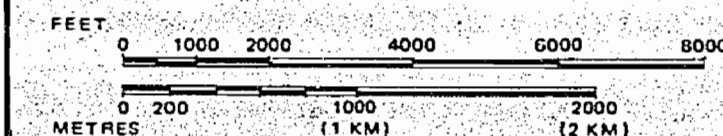
HIGHWAY AND ROUTE No.
OTHER ROADS
TRAILS
SURVEYED LINES:
TOWNSHIPS, BASE LINES, ETC.
LOTS, MINING CLAIMS, PARCELS, ETC.
UNSURVEYED LINES:
LOT LINES
PARCEL BOUNDARY
MINING CLAIMS ETC.
RAILWAY AND RIGHT OF WAY
UTILITY LINES
NON-PERENNIAL STREAM
FLOODING OR FLOODING RIGHTS
SUBDIVISION OR COMPOSITE PLAN
RESERVATIONS
ORIGINAL SHORELINE
MARSH OR MUSKIE
MINES
TRAVERSE MONUMENT

DISPOSITION OF CROWN LANDS

<u>TYPE OF DOCUMENT</u>	<u>SYMBOL</u>
PATENT, SURFACE & MINING RIGHTS	
" SURFACE RIGHTS ONLY	
" MINING RIGHTS ONLY	
LEASE, SURFACE & MINING RIGHTS	
" SURFACE RIGHTS ONLY	
" MINING RIGHTS ONLY	
LICENCE OF OCCUPATION	
ORDER-IN-COUNCIL	
RESERVATION	
CANCELLED	
SAND & GRAVEL	

NOTE: MINING RIGHTS IN PARCELS PATENTED PRIOR TO MAY 1913, VESTED IN ORIGINAL PATENTEE BY THE PUBLIC LANDS ACT, R.S.O. 1970, CHAP. 380, SEC. 63, SUBSEC.

SCALE: 1 INCH = 40 CHAINS



TOWNSHIP

AREA

**NORTH OF
CRAWFORD LAKE**

M.N.R. ADMINISTRATIVE DISTRICT

MOOSONEE

MINING DIVISION

PORCUPINE

LAND TITLES / REGISTRY DIVISION

COCHRANE



Date **DECEMBER, 1981**

Date DECEMBER, 1982	Number G-1530
Checked <i>Biguot</i> 17/87 BB	