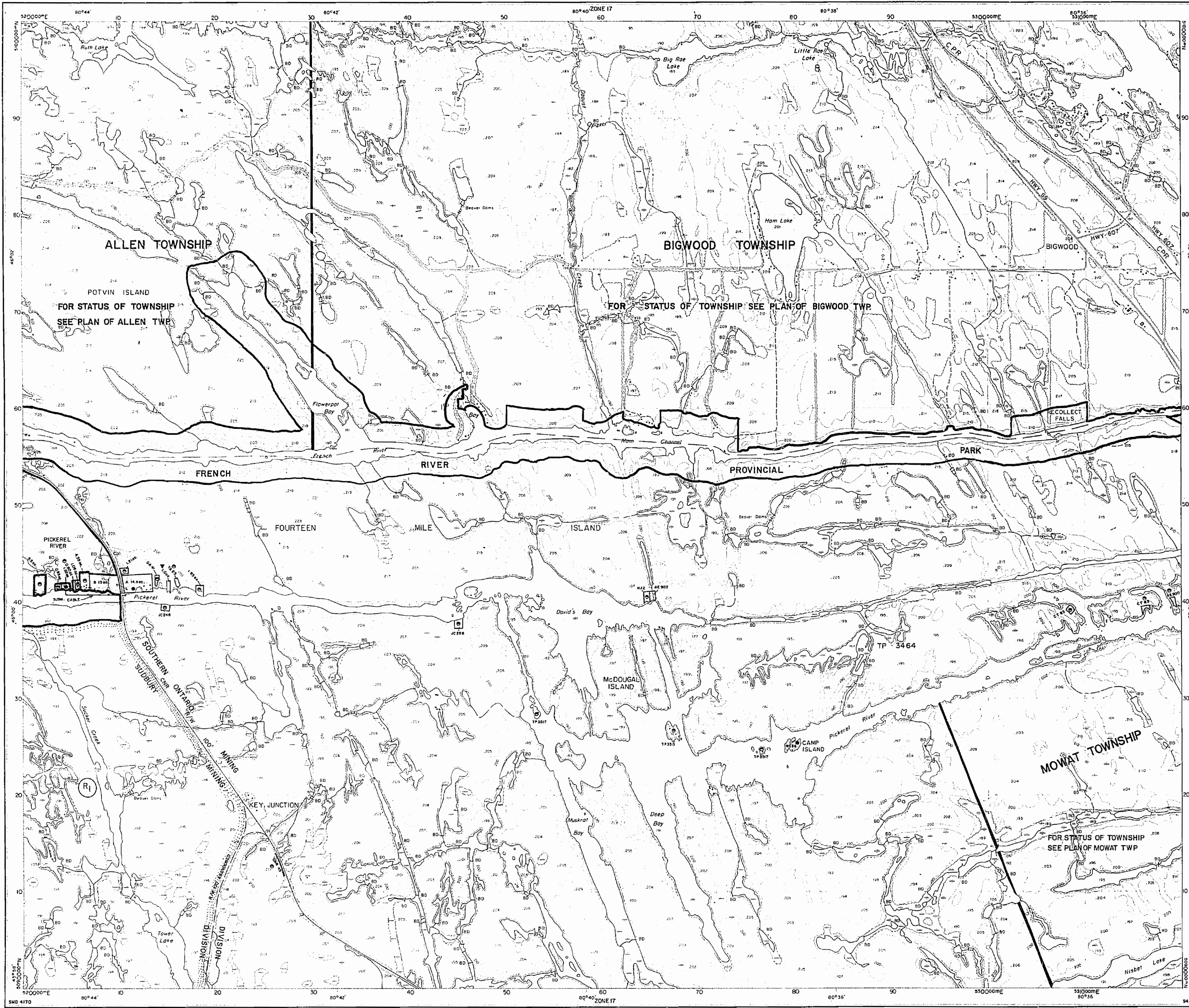
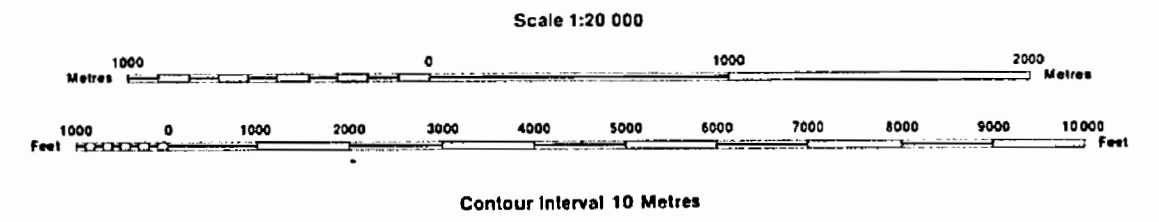


INDEX TO LAND DISPOSITION

PLAN
G-4170
AREA

M.N.R. ADMINISTRATIVE DISTRICT
PARRY SOUND/SUDBURY
MINING DIVISION
SOUTHERN ONTARIO/SUDBURY
LAND TITLES/REGISTRY DIVISION
PARRY SOUND

NORTH OF KEY HARBOUR



AREAS WITHDRAWN FROM DISPOSITION

Description	Order No.	Date	Disposition	File
SEC. 34/80	W1/84	14/3/84	M & S	18539

DISPOSITION BY EXPLORATORY LICENCE OF OCCUPATION ONLY - APPLY TO MINING RECORDER.

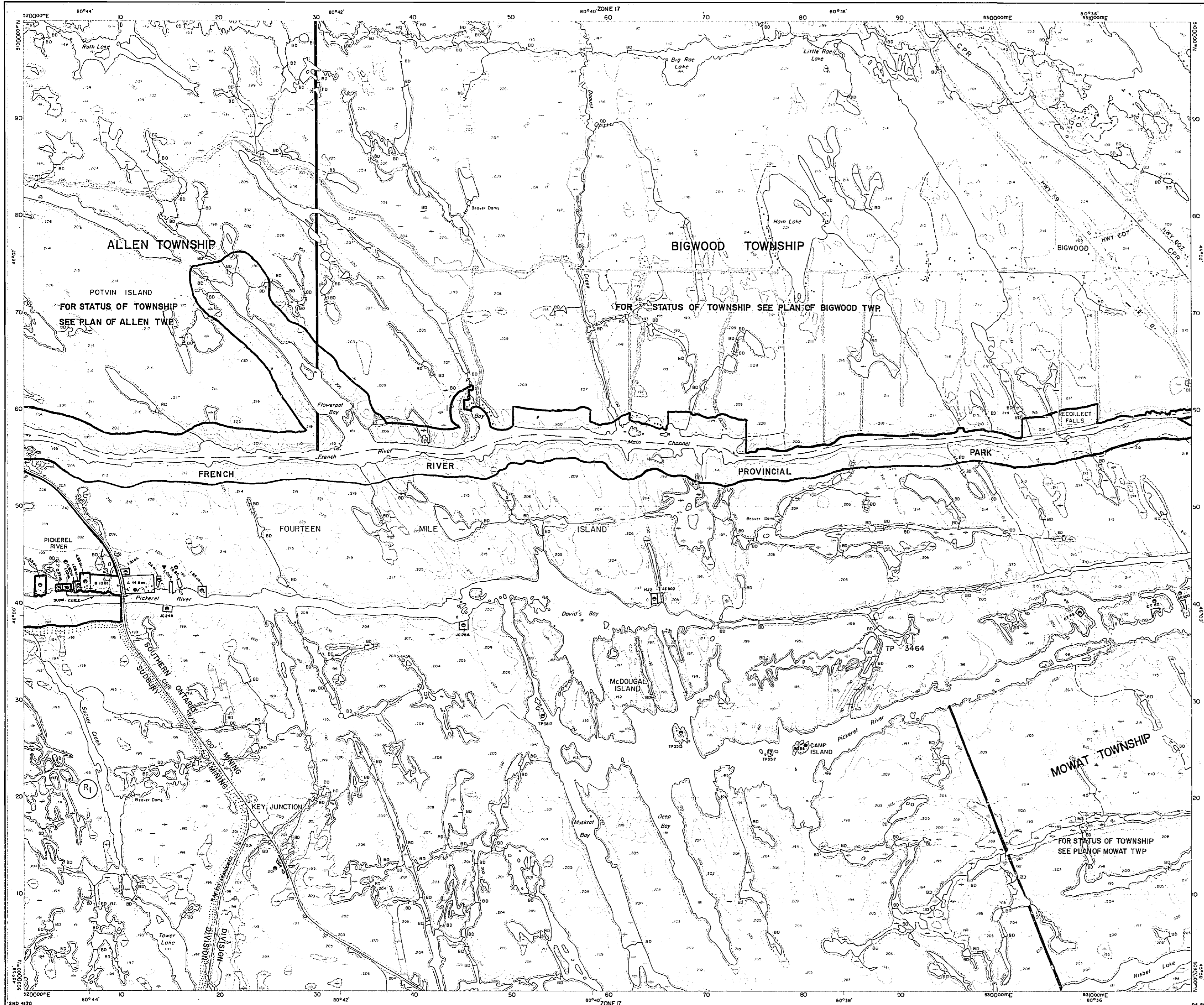
SYMBOLS

- Boundary
- Township, Meridian, Baseline
- Road allowance; surveyed
- shoreline
- Lot/Concession; surveyed
- unsurveyed
- Parcel; surveyed
- unsurveyed
- Right-of-way; road
- railway
- utility
- Reservation
- Cliff, Pit, Pile
- Contour
- Interpolated
- Approximate
- Depression
- Control point (horizontal)
- Flooded land
- Mine head frame
- Pipeline (above ground)
- Railway; single track
- double track
- abandoned
- Road; highway, county, township
- access
- trail, bush
- Shoreline (original)
- Transmission line
- Wooded area

DISPOSITION OF CROWN LANDS

- Patent
- Surface & Mining Rights
- Surface Rights Only
- Mining Rights Only
- Lease
- Surface & Mining Rights
- Surface Rights Only
- Mining Rights Only
- Licence of Occupation
- Order-in-Council
- Cancelled
- Reservation
- Sand & Gravel

NOTES
ISLANDS IN FRENCH RIVER WITHDRAWN FROM STAKING

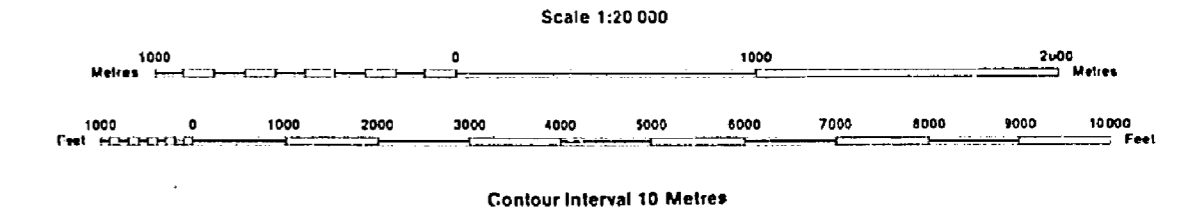


INDEX TO LAND DISPOSITION

PLAN
G-4170
 AREA

M.N.R. ADMINISTRATIVE DISTRICT
PARRY SOUND/SUDBURY
 MINING DIVISION
SOUTHERN ONTARIO/SUDBURY
 LAND TITLES/REGISTRY DIVISION
PARRY SOUND

NORTH OF KEY HARBOUR



SYMBOLS

Boundary
Township Meridian, Baseline
Road allowance; surveyed
shoreline
Lot/Concession; surveyed
unsurveyed
Parcel; surveyed
unsurveyed
Right-of-way; road
railway
utility
Reservation
Cliff, Pit, Pile
Contour
Interpolated
Approximate
Depression
Control point (horizontal)
Flooded land
Mine head frame
Pipeline (above ground)
Railway: single track
double track
abandoned
Road; highway, county, township
access
trail, bush
Shoreline (original)
Transmission line
Wooded area

AREAS WITHDRAWN FROM DISPOSITION

MRO - Mining Rights Only	
SRO - Surface Rights Only	
M+S - Mining and Surface Rights	
Description	Order No. Date Disposition File
SEC 36/80	W1/84 14/3/84 M & S 189339


DISPOSITION BY EXPLORATORY LICENCE OF OCCUPATION ONLY - APPLY TO MINING RECORDER.

NOTES

ISLANDS IN FRENCH RIVER WITHDRAWN FROM STAKING

DISPOSITION OF CROWN LANDS

Patent
Surface & Mining Rights
Surface Rights Only
Mining Rights Only
Lease
Surface & Mining Rights
Surface Rights Only
Mining Rights Only
Licence of Occupation
Order-in-Council
Cancelled
Reservation
Sand & Gravel

IN SERVICE OCT /29/98 

Map base and land disposition drafting by Surveys and Mapping Branch, Ministry of Natural Resources. The disposition of land, location of lot fabric and parcel boundaries on this index was compiled for administrative purposes only.