

THE INFORMATION THAT APPEARS ON THIS MAP HAS BEEN COMPILED FROM VARIOUS SOURCES, AND ACCURACY IS NOT GUARANTEED. THOSE WISHING TO STAKE MINING CLAIMS SHOULD CONSULT WITH THE MINING RECORDER, MINISTRY OF NORTHERN DEVELOPMENT AND MINES, FOR ADDITIONAL INFORMATION ON THE STATUS OF THE LANDS SHOWN HEREON.

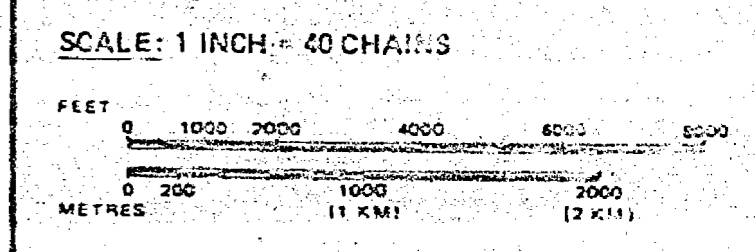
521-844-63866

**LEGEND**

- HIGHWAY AND ROUTE No.
- OTHER ROADS
- TRAILS
- SURVEYED LINES:
  - TOWNSHIPS, BASE LINES, ETC.
  - LOTS, MINING CLAIMS, PARCELS, ETC.
- UNSURVEYED LINES:
  - LOT LINES
  - PARCEL BOUNDARY
  - MINING CLAIMS ETC.
- RAILWAY AND RIGHT OF WAY
- UTILITY LINES
- NON-PERMANENT STRU.
- FLOODING OR FLOODING RIGHTS
- SUBDIVISION OR COMPOSITE PLAN
- RESERVATIONS
- ORIGINAL SHORELINE
- MARSH OR MUSKES
- MINES
- TRAVERSE MONUMENT

**DISPOSITION OF CROWN LANDS**

TYPE OF DOCUMENT	SYMBOL
PATENT, SURFACE & MINING RIGHTS	
" SURFACE RIGHTS ONLY	
" MINING RIGHTS ONLY	
LEASE, SURFACE & MINING RIGHTS	
" SURFACE RIGHTS ONLY	
" MINING RIGHTS ONLY	
LICENCE OF OCCUPATION	
ORDER-IN-COUNCIL	
RESERVATION	
CANCELLED	
SAND & GRAVEL	



**AREAS WITHDRAWN FROM DISPOSITION**

M.R.O. - MINING RIGHTS ONLY  
 S.R.O. - SURFACE RIGHTS ONLY  
 M.+S. - MINING AND SURFACE RIGHTS

Description	Order No.	Date	Disposal	File

AREA  
**NORTH OF LINGEN LAKE**  
 M.N.S. ADMINISTRATIVE DISTRICT  
**MOOSONEE**  
 MINING DIVISION  
**PORCUPINE**  
 LAND TITLES / REGISTRY DIVISION  
**KENORA/PATRICIA PORTION**

Ministry of Natural Resources  
 Ministry of Northern Development and Mines

Date: JULY, 1988  
 Rec'd July 1988  
 Number: G-3857


AREA OF  
**NORTH OF LINGMAN LAKE**  
 DISTRICT OF KENORA  
 (PATRICIA PORTION)  
 RED LAKE MINING DIVISION  
 SCALE: 1-INCH = 40 CHAINS

**LEGEND**

PATENTED LAND	Ⓟ
CROWN LAND SALE	C.S.
LEASES	Ⓛ
LOCATED LAND	+ Loc.
LICENSE OF OCCUPATION	L.O.
MINING RIGHTS ONLY	M.R.O.
SURFACE RIGHTS ONLY	S.R.O.
ROADS	—
IMPROVED ROADS	—
KING'S HIGHWAYS	—
RAILWAYS	—
POWER LINES	—
MARSH OR MUSKOG	—
MINES	X
CANCELLED	C.

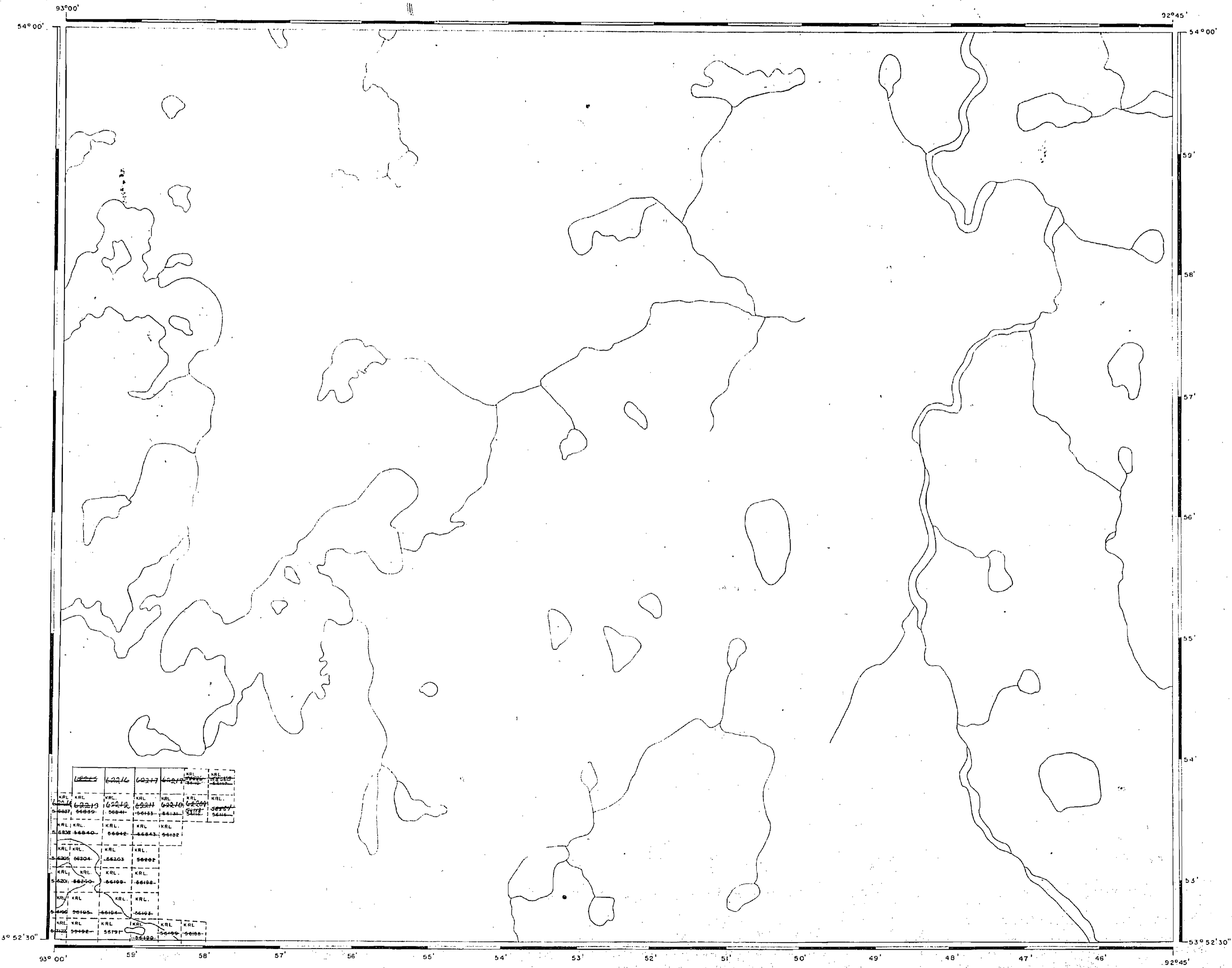
**NOTES**

400' SURFACE RIGHTS RESERVATION AROUND ALL LAKES AND RIVERS.



PLAN NO. M. 2198

DEPARTMENT OF MINES  
 — ONTARIO —



Vanderbrink Lake Area (M. 2181)

Ponask Lake Area (M. 2726)

Lingman Lake Area (M. 2064)

BLOW UP

2198

AREA OF  
**NORTH OF LINGMAN LAKE**

DISTRICT OF KENORA  
(PATRICIA PORTION)

RED LAKE MINING DIVISION


SCALE: 1-INCH = 40 CHAINS

**LEGEND**

- |                       |       |
|-----------------------|-------|
| PATENTED LAND         | (P)   |
| CROWN LAND SALE       | C S   |
| LEASES                | (L)   |
| LOCATED LAND          | Loc   |
| LICENSE OF OCCUPATION | LO    |
| MINING RIGHTS ONLY    | M P O |
| SURFACE RIGHTS ONLY   | S R O |
| ROADS                 | —     |
| IMPROVED ROADS        | —     |
| KING'S HIGHWAYS       | —     |
| RAILWAYS              | —     |
| POWER LINES           | —     |
| MARSH OR MUSKEG       | —     |
| MINES                 | X     |
| CANCELLED             | C     |

**NOTES**

400' SURFACE RIGHTS RESERVATION AROUND ALL LAKES AND RIVERS.



NATIONAL TOPOGRAPHIC SERIES 53 F

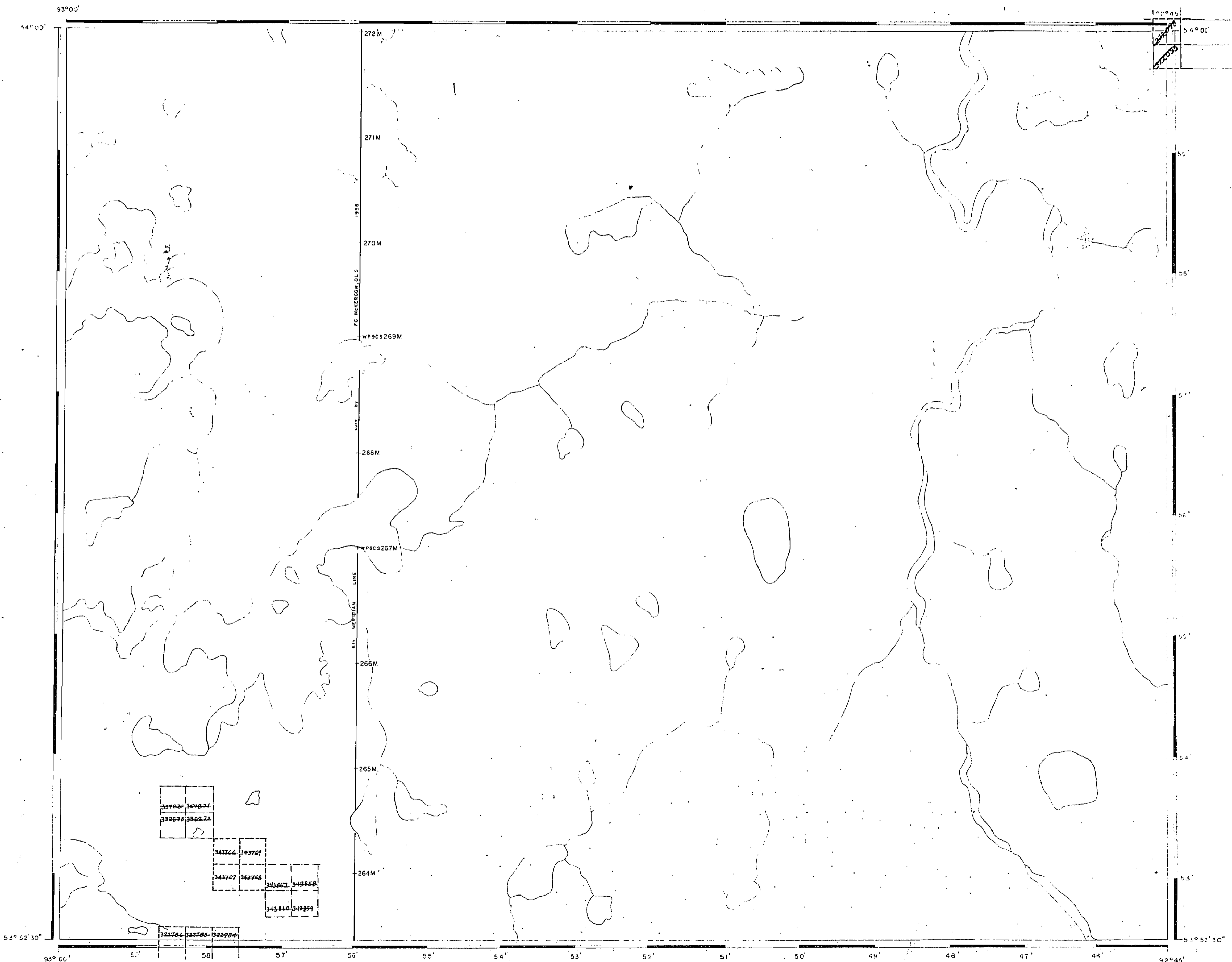
PLAN NO. M. 2198

ONTARIO  
DEPARTMENT OF MINES  
AND NORTHERN AFFAIRS

Vanderbrink Lake Area (M. 2181)

Ponask Lake Area (M. 2726)

Lingman Lake Area (M. 2064)



BLW UP

8615 W

...	...	...	...	...	...
...	...	...	...	...	...
...	...	...	...	...	...
...	...	...	...	...	...
...	...	...	...	...	...
...	...	...	...	...	...

SANDY LAKE INDIAN RESERVE

Land Area ..... 10157.00  
 Water ..... 105.00  
 Total ..... 10262.00

North West Arm

St. Bernadette R.C. Mission

51276-51278
51277 51279 51280 51281
51278 51279 51281 51282
51279 51278 51282 51283

WEST ARM

OF

SANDBORN BAY

RATHOUSE BAY

RATHOUSE BAY

RED LAKE MINING DIVISION  
 APR 6 1961  
 RED LAKE, ONT.

M-2198

AREA OF  
**NORTH OF LINGMAN LAKE**

DISTRICT OF  
KENORA  
(PATRICIA PORTION)

RED LAKE  
MINING DIVISION


SCALE: 1-INCH = 40 CHAINS

**LEGEND**

- PATENTED LAND Ⓢ
- CROWN LAND SALE C.S.
- LEASES L
- LOCATED LAND Loc
- LICENSE OF OCCUPATION L.O.
- MINING RIGHTS ONLY M.R.O.
- SURFACE RIGHTS ONLY S.R.O.
- ROADS
- IMPROVED ROADS —+—+—+—
- KING'S HIGHWAYS —+—+—+—
- RAILWAYS —+—+—+—
- POWER LINES —+—+—+—
- MARSH OR MUSKEG ~
- MINES X
- CANCELLED C.

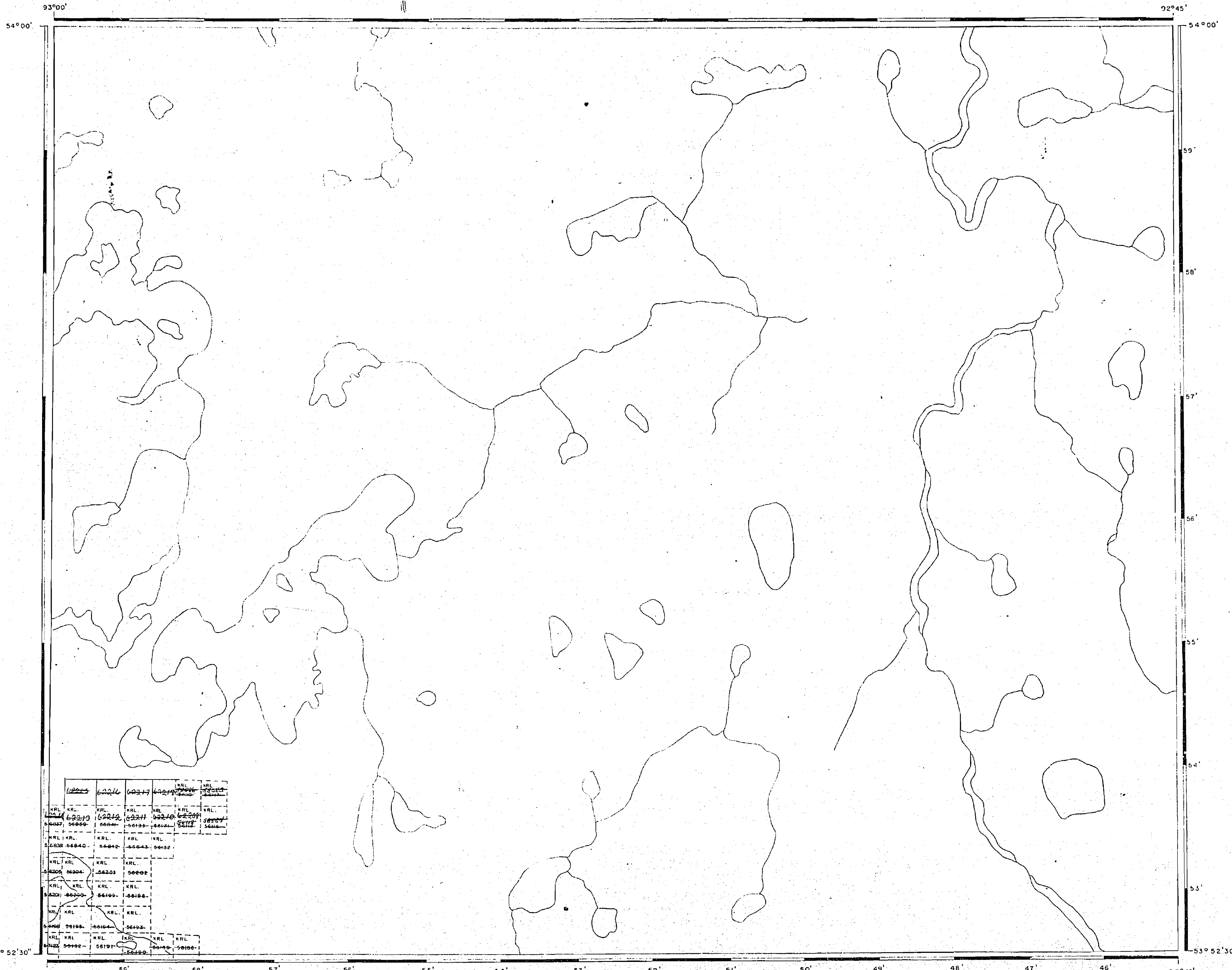
**NOTES**

400' SURFACE RIGHTS RESERVATION AROUND  
ALL LAKES AND RIVERS.



PLAN NO. M. 2198

DEPARTMENT OF MINES  
— ONTARIO —



Vanderbrink Lake Area (M. 2181)

Ponask Lake Area (M. 2726)

Lingman Lake Area (M. 2064)

BLOWUP

M 2198

# PLAN OF WESTERN PART OF SANDY & FINGER LAKES AREA

RED LAKE MINING DIVISION.  
DISTRICT OF KENORA - PATRICIA PORTION

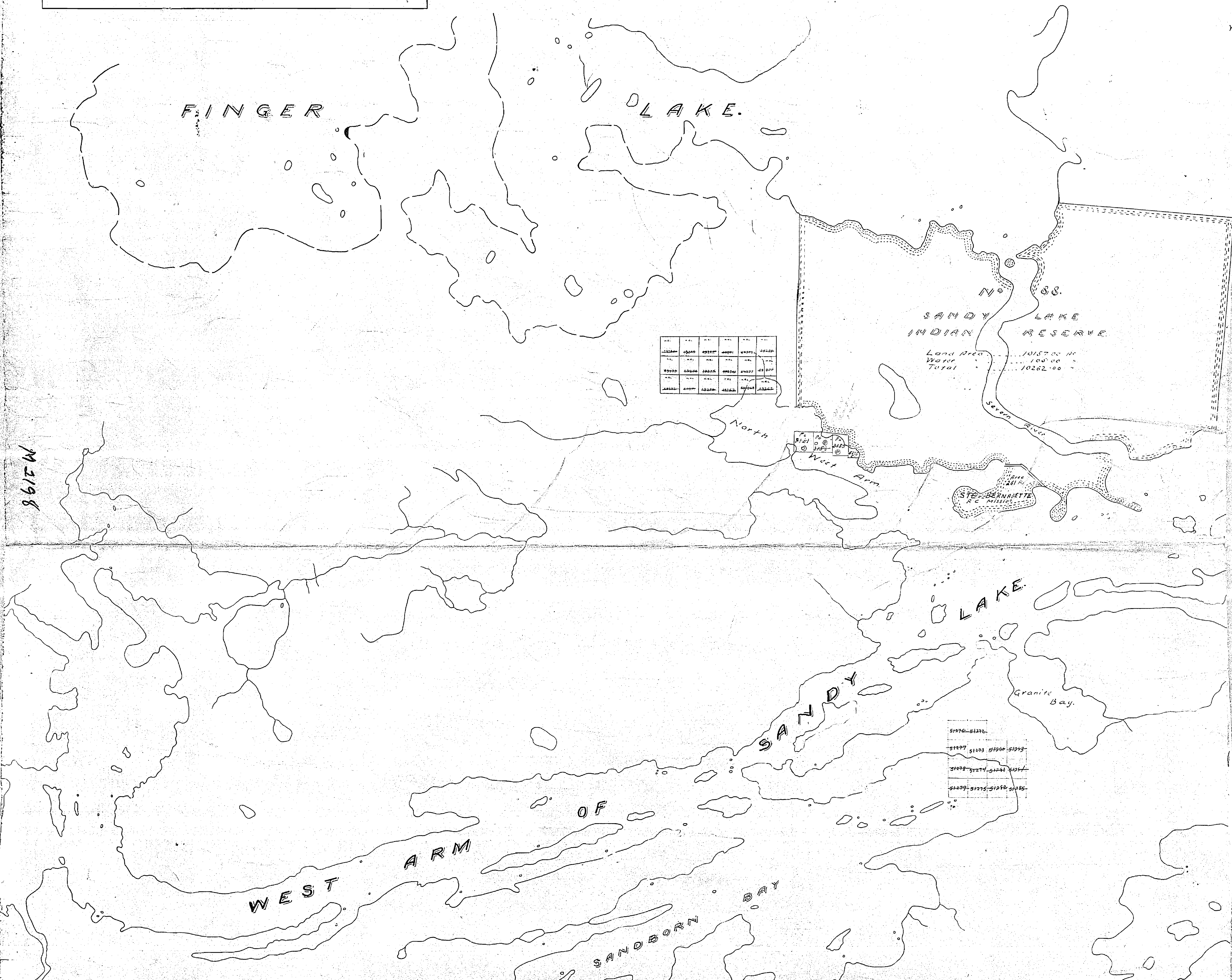
M. 2198

Scale, 40 chains to an inch.

**Notes.**

Railways, Steam	.....	Non-occupied streams	.....
Gravel Highways	.....	Buildings	.....
Other Roads	.....	Swamps	.....
Trails - Paths	.....	Areas marked	⊙ are Porested.
Telephone & Telegraph Lines	.....	L.O.	.....
Electric Power Lines	.....	.....	.....

M 2198



10000	10000	10000	10000	10000	10000
10000	10000	10000	10000	10000	10000
10000	10000	10000	10000	10000	10000
10000	10000	10000	10000	10000	10000

SANDY INDIAN RESERVE

Land Area	10157.00 AC.
Water	100.00 "
Total	10257.00 "

51276	51277	51278	51279
51280	51281	51282	51283
51284	51285	51286	51287
51288	51289	51290	51291

AREA OF

# NORTH OF LINGMAN LAKE

DISTRICT OF KENORA  
(PATRICIA PORTION)

RED LAKE MINING DIVISION


SCALE: 1-INCH = 40 CHAINS

### LEGEND

PATENTED LAND	(P)
CROWN LAND SALE	CS
LEASES	(L)
LOCATED LAND	Loc
LICENSE OF OCCUPATION	LO
MINING RIGHTS ONLY	MRO
SURFACE RIGHTS ONLY	SRO
ROADS	---
IMPROVED ROADS	---
KING'S HIGHWAYS	---
RAILWAYS	---
POWER LINES	---
MARSH OR MUSKEG	---
MINES	X
CANCELLED	C

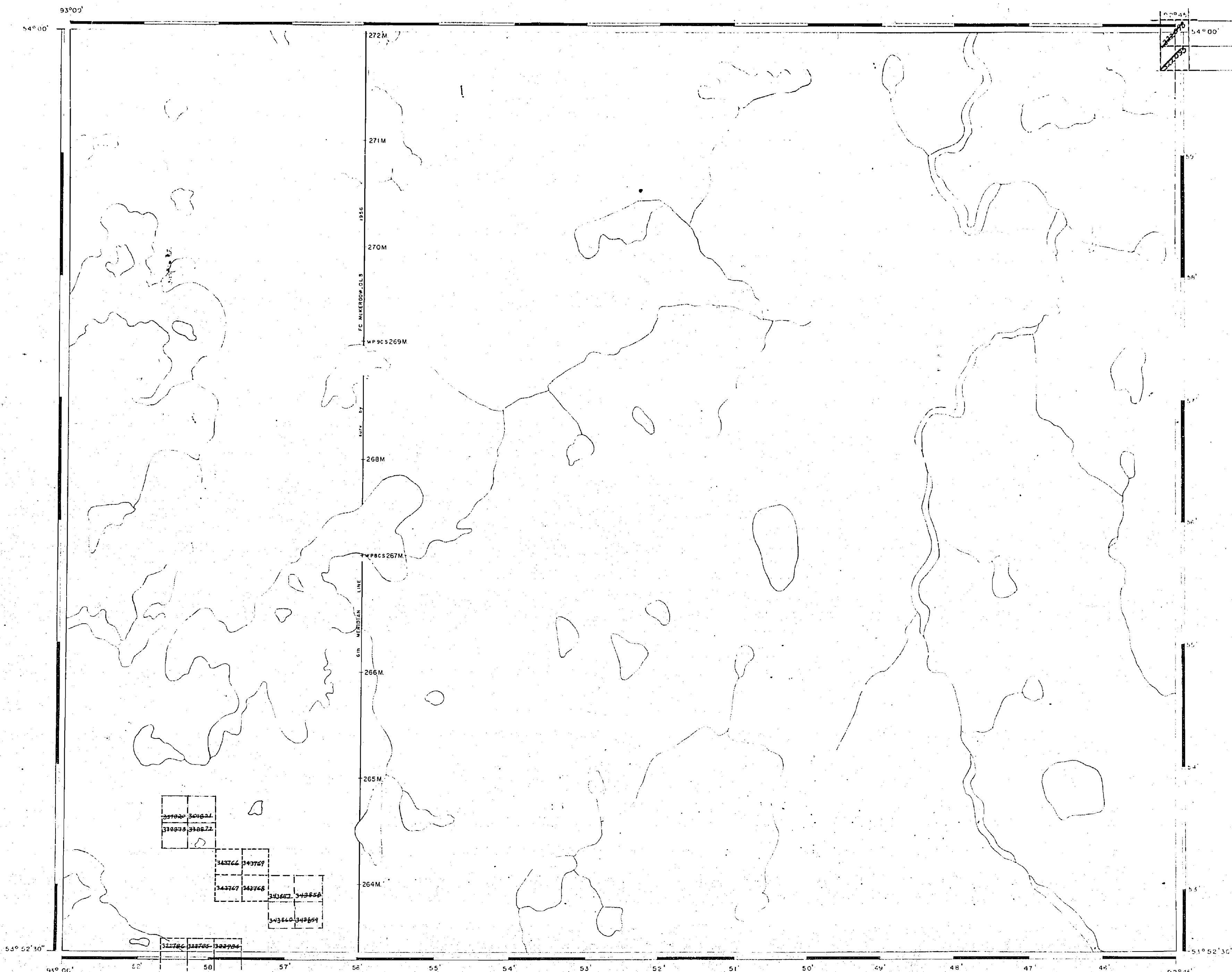
### NOTES

400' SURFACE RIGHTS RESERVATION AROUND ALL LAKES AND RIVERS.



Vanderbrink Lake Area (M.2181)

Ponask Lake Area (M. 2726)



Lingman Lake Area (M.2064)

NATIONAL TOPOGRAPHIC SERIES 53 F

PLAN NO. M. 2198

ONTARIO DEPARTMENT OF MINES AND NORTHERN AFFAIRS

BLOW UP

M 2198

...	...	...	...	...	...
...	...	...	...	...	...
...	...	...	...	...	...
...	...	...	...	...	...
...	...	...	...	...	...
...	...	...	...	...	...
...	...	...	...	...	...
...	...	...	...	...	...
...	...	...	...	...	...
...	...	...	...	...	...

No. 88.  
 SANDY LAKE INDIAN RESERVE.  
 Land Area ..... 10152.00  
 Water ..... 105.00  
 Total ..... 10257.00

North  
 West Arm

STE. BERNADETTE  
 RE. MISSION

51276-51278  
 51277 51273 51050-51273  
 51278 51274 51271 51254  
 51279-51275-51252-51255

WEST ARM OF SANDY LAKE  
 SANBORN BAY

RATHOUSE BAY

RATHOUSE BAY

Granite Bay.

Severn River

RED LAKE MINING DIVISION  
 APR 6 1961  
 RED LAKE, ONT.

M-2198




SEEBER RIVER G-1877

REFERENCES

AREAS WITHDRAWN FROM DISPOSITION

- M.R.O. - MINING RIGHTS ONLY
- S.R.O. - SURFACE RIGHTS ONLY
- M.+S. - MINING AND SURFACE RIGHTS

Description	Order No.	Date	Disposition	File



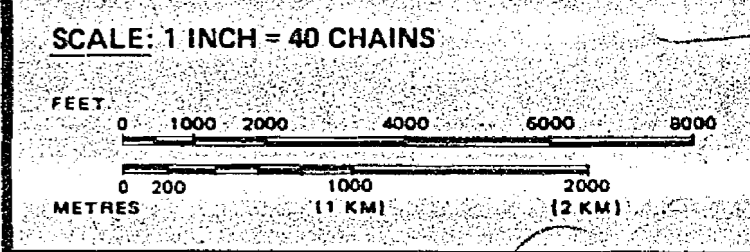
LEGEND

- HIGHWAY AND ROUTE No.
- OTHER ROADS
- TRAILS
- SURVEYED LINES:
  - TOWNSHIPS, BASE LINES, ETC.
  - LOTS, MINING CLAIMS, PARCELS, ETC.
- UNSURVEYED LINES:
  - LOT LINES
  - PARCEL BOUNDARY
  - MINING CLAIMS ETC.
- RAILWAY AND RIGHT OF WAY
- UTILITY LINES
- NON-PERENNIAL STREAM
- FLOODING OR FLOODING RIGHTS
- SUBDIVISION OR COMPOSITE PLAN
- RESERVATIONS
- ORIGINAL SHORELINE
- MARSH OR MUSKEG
- MINES
- TRAVERSE MONUMENT


DISPOSITION OF CROWN LANDS

TYPE OF DOCUMENT	SYMBOL
PATENT, SURFACE & MINING RIGHTS	
" SURFACE RIGHTS ONLY	
" MINING RIGHTS ONLY	
LEASE, SURFACE & MINING RIGHTS	
" SURFACE RIGHTS ONLY	
" MINING RIGHTS ONLY	
LICENCE OF OCCUPATION	
ORDER-IN-COUNCIL	
RESERVATION	
CANCELLED	
SAND & GRAVEL	

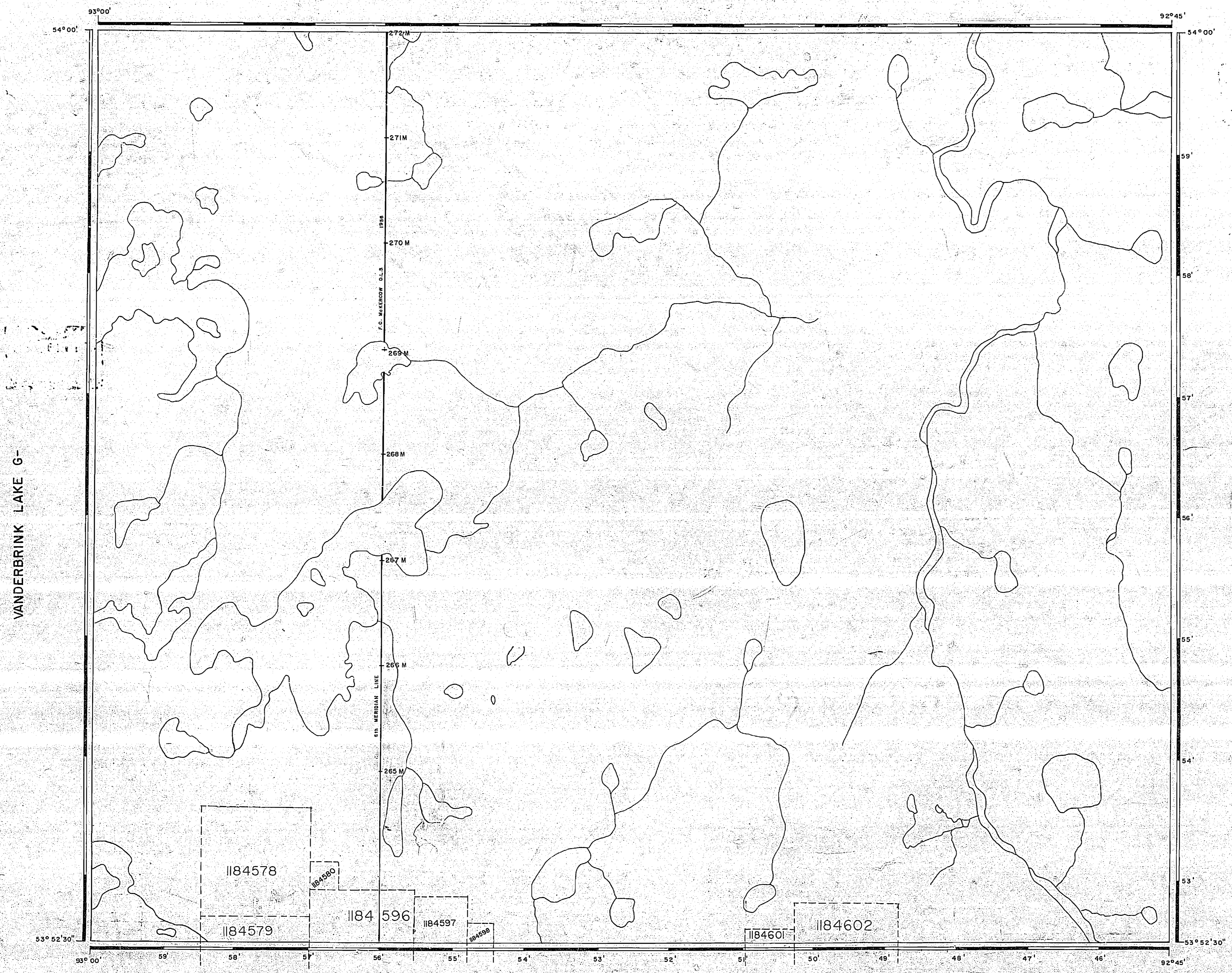
NOTE: MINING RIGHTS IN PARCELS PATENTED PRIOR TO MAY 6, 1913, VESTED IN ORIGINAL PATENTEE BY THE PUBLIC LANDS ACT, R.S.O. 1970, CHAP. 390, SEC. 63, SUBSEC.



AREA  
**NORTH OF LINGMAN LAKE**  
 M.N.R. ADMINISTRATIVE DISTRICT  
**RED LAKE**  
 MINING DIVISION  
**RED LAKE**  
 LAND TITLES / REGISTRY DIVISION  
**KENORA / PATRICIA**



Date FEB 1983  
 Number **G-1828**



LINGMAN LAKE G-