

TRILSBECK LAKE EAST PART M-3143

AREA

NORTH OF
MOIR LAKE

DISTRICT OF
COCHRANE

Porcupine
SAULT-STE-MARIE
MINING DIVISION

SCALE: 1-INCH = 40 CHAINS

LEGEND

PATENTED LAND	⊗
CROWN LAND SALE	C.S.
LEASES	Ⓛ
LOCATED LAND	Loc.
LICENSE OF OCCUPATION	L.O.
MINING RIGHTS ONLY	M.R.O.
SURFACE RIGHTS ONLY	S.R.O.
ROADS	—
IMPROVED ROADS	—
KING'S HIGHWAYS	—
RAILWAYS	—
POWER LINES	—
MARSH OR MUSKEG	—
MINES	⊗
CANCELLED	C.

NOTES

400' surface rights reservation along the shores of all lakes and rivers.

*Aug 12/69:
This plan covered by
Exploratory licence #14512
to Bluewater Oil & Gas Co.
All claims accepted
excluding oil & gas.
J. B. Shaw let July 4/69*

DATE OF ISSUE

AUG 5 1969

ONTARIO DEPT. OF MINES

S. S. MARIE
MINING DIV.
RECEIVED
AUG 12 1969

PLAN NO. M-3149

DEPARTMENT OF MINES

— ONTARIO —

64°00'00"
50°45'00"

83°45'00"
50°45'00"

PITUKUPI RIVER NORTHERN PART M-3078

NORTH OF DENT LAKE M-3153

50°37'30"
64°00'00"

50°37'30"
83°45'00"

MOIR LAKE AREA M-3150

TRILSBECK LAKE EAST PART G-1604

REFERENCES








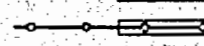








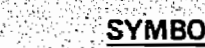

AREAS WITHDRAWN FROM DISPOSITION

- M.R.O. - MINING RIGHTS ONLY
- S.R.O. - SURFACE RIGHTS ONLY
- M.+S. - MINING AND SURFACE RIGHTS












Description	Order No.	Date	Disposition	File
-------------	-----------	------	-------------	------

RECEIVED AUG. 23/83

LEGEND


- HIGHWAY AND ROUTE No. 
- OTHER ROADS 
- TRAILS 
- SURVEYED LINES:
 - TOWNSHIPS, BASE LINES, ETC. 
 - LOTS, MINING CLAIMS, PARCELS, ETC. 
- UNSURVEYED LINES:
 - LOT LINES 
 - PARCEL BOUNDARY 
 - MINING CLAIMS ETC. 
- RAILWAY AND RIGHT OF WAY 
- UTILITY LINES 
- NON-PERENNIAL STREAM 
- FLOODING OR FLOODING RIGHTS 
- SUBDIVISION OR COMPOSITE PLAN 
- RESERVATIONS 
- ORIGINAL SHORELINE 
- MARSH OR MUSKEG 
- MINES 
- TRAVERSE MONUMENT 

DISPOSITION OF CROWN LANDS

TYPE OF DOCUMENT	SYMBOL
PATENT, SURFACE & MINING RIGHTS	
" SURFACE RIGHTS ONLY	
" MINING RIGHTS ONLY	
LEASE, SURFACE & MINING RIGHTS	
" SURFACE RIGHTS ONLY	
" MINING RIGHTS ONLY	
LICENCE OF OCCUPATION	
ORDER-IN-COUNCIL	
RESERVATION	
CANCELLED	
SAND & GRAVEL	


NOTE: MINING RIGHTS IN PARCELS PATENTED PRIOR TO MAY 6, 1913, VESTED IN ORIGINAL PATENTEE BY THE PUBLIC LANDS ACT, R.S.O. 1970, CHAP. 350, SEC. 63, SUBSEC. 1.

SCALE: 1 INCH = 40 CHAINS



TOWNSHIP

AREA
NORTH OF MOIR LAKE
 M.N.R. ADMINISTRATIVE DISTRICT
MOOSONEE
 MINING DIVISION
PORCUPINE
 LAND TITLES / REGISTRY DIVISION
COCHRANE



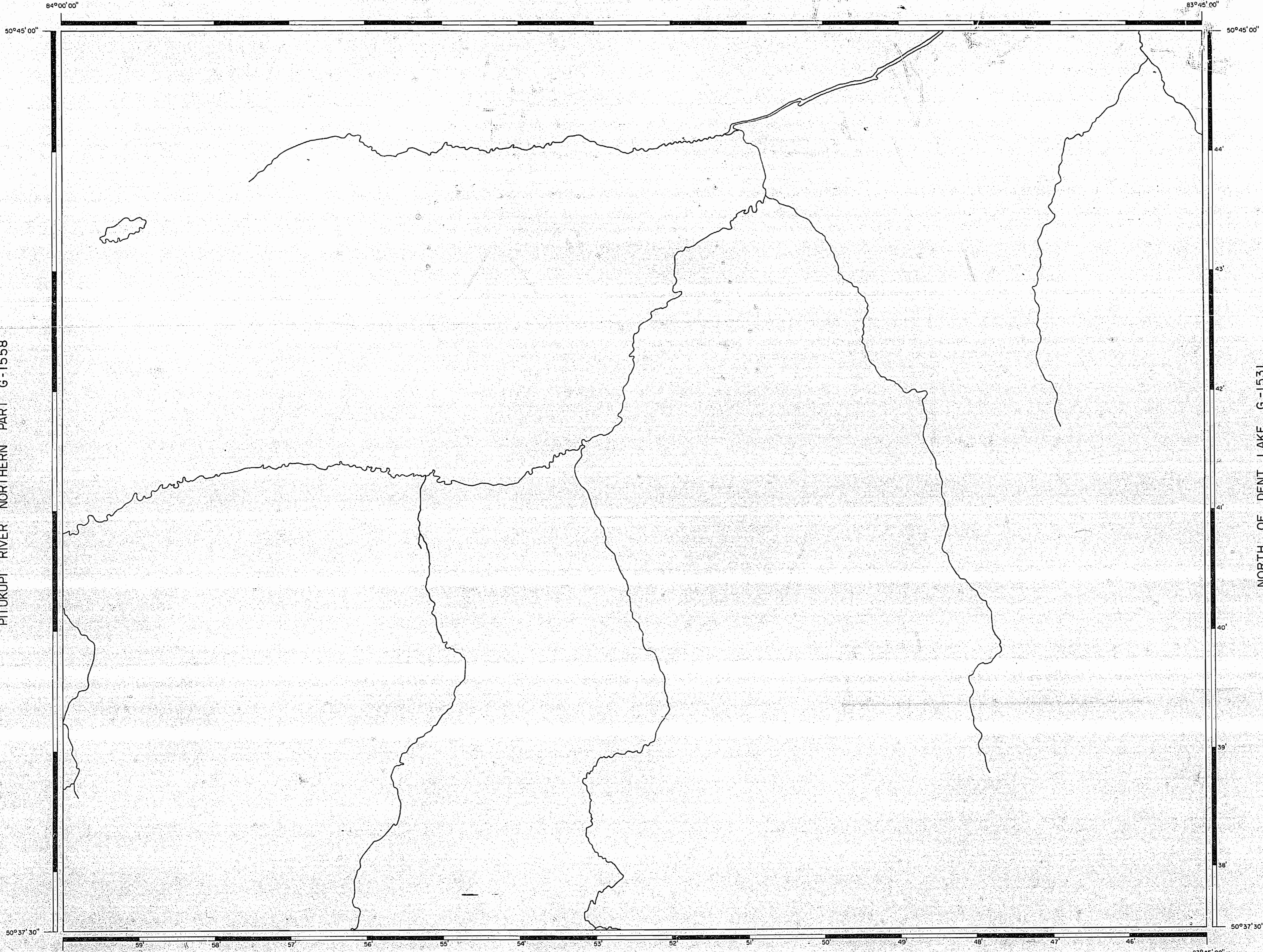
Date: DECEMBER 1982

Number: G-1544

PITUKUPI RIVER NORTHERN PART G-1558

NORTH OF DENT LAKE G-1531

MOIR LAKE AREA G-1520



NORTH OF
MOIR LAKE

DISTRICT OF
COCHRANE

PORCUPINE
MINING DIVISION

SCALE: 1-INCH = 40 CHAINS

LEGEND

PATENTED LAND	Ⓟ
CROWN LAND SALE	C.S.
LEASES	Ⓛ
LOCATED LAND	Loc.
LICENSE OF OCCUPATION	L.O.
MINING RIGHTS ONLY	M.R.O.
SURFACE RIGHTS ONLY	S.R.O.
ROADS	—
IMPROVED ROADS	—
KING'S HIGHWAYS	—
RAILWAYS	—
POWER LINES	—
MARSH OR MUSKEG	—
MINES	⚡
CANCELLED	C.

NOTES

400' surface rights reservation along the shores
of all lakes and rivers.

All of this area is covered by Exploratory License of
Occupation No. 14512 / File No. 177479
Cancelled June 24, 1976
Replaced Aug. 23, 1983

RECEIVED
OCT 24 1969
AM 7 18 PM 4 56

PLAN NO. M-3149

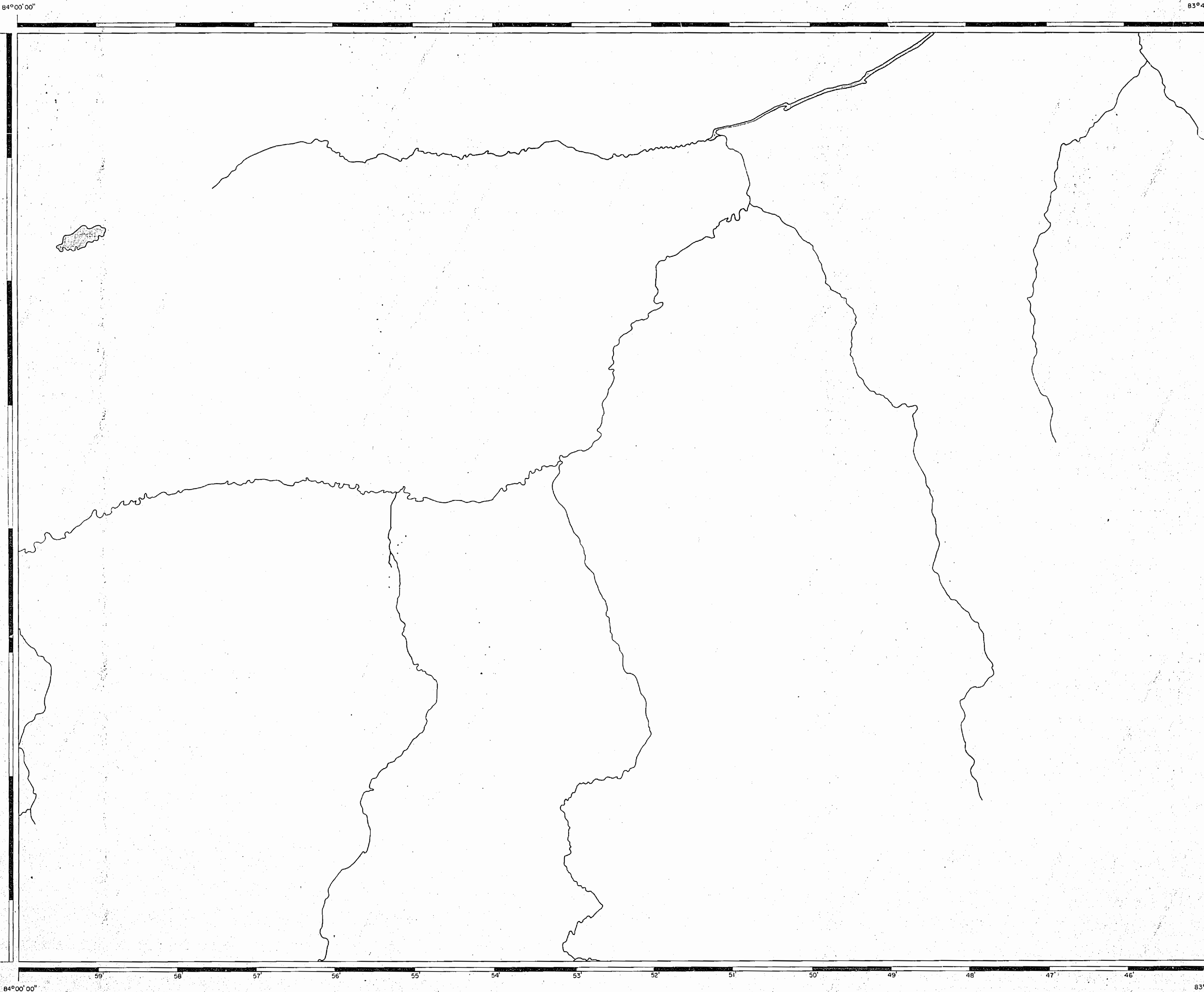
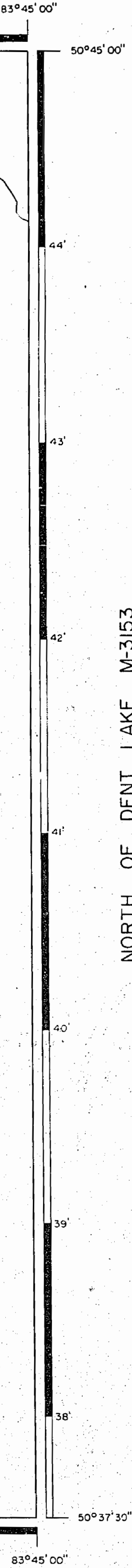

DEPARTMENT OF MINES

— ONTARIO —

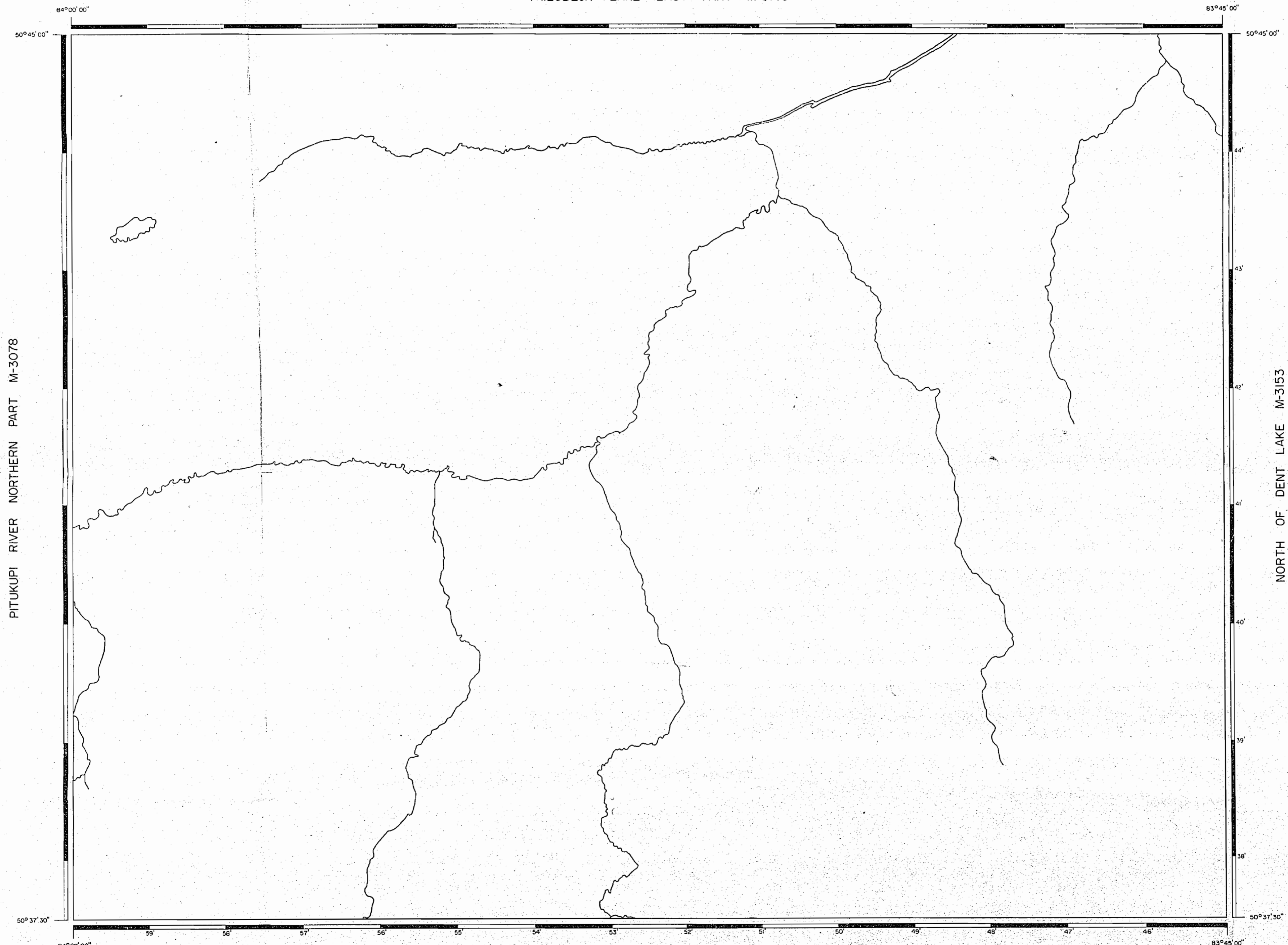
PITUKUPI RIVER NORTHERN PART M-3078

NORTH OF DENT LAKE M-3153

MOIR LAKE AREA M-3150



TRILSBECK LAKE EAST PART M-3143



PITUKUPI RIVER NORTHERN PART M-3078

NORTH OF DENT LAKE M-3153

MOIR LAKE AREA M-3150

AREA

NORTH OF MOIR LAKE

DISTRICT OF COCHRANE
PORCUPINE
~~SAULT-STE. MARIE~~
MINING DIVISION

SCALE: 1-INCH = 40 CHAINS

LEGEND

PATENTED LAND	⊙
CROWN LAND SALE	C.S.
LEASES	⊖
LOCATED LAND	Loc.
LICENSE OF OCCUPATION	L.O.
MINING RIGHTS ONLY	M.R.O.
SURFACE RIGHTS ONLY	S.R.O.
ROADS	—
IMPROVED ROADS	—
KING'S HIGHWAYS	—
RAILWAYS	—
POWER LINES	—
MARSH OR MUSKEG	—
MINES	✕
CANCELLED	C.

NOTES

400' surface rights reservation along the shores of all lakes and rivers.

Aug 12/69:
This plan covered by
Exploratory license #14512
to Bluewater Oil & Gas Co.
All claims accepted
excluding oil & gas.
J. S. Mack let July 4/69

DATE OF ISSUE

AUG 5 1969

ONTARIO DEPT. OF MINES

S. ST. MARIE MINING DIV.

RECEIVED

AUG 10 1969

7800412125453

PLAN NO. M-3149

DEPARTMENT OF MINES
— ONTARIO —