

3127

AREA

NORTH OF RAFT LAKE

DISTRICT OF
KENORA
(PATRICIA PORTION)

~~PORCUPINE PATRICIA~~
MINING DIVISION

SCALE: 1-INCH = 40 CHAINS

LEGEND

PATENTED LAND	Ⓟ
CROWN LAND SALE	C.S.
LEASES	Ⓛ
LOCATED LAND	Loc.
LICENSE OF OCCUPATION	L.O.
MINING RIGHTS ONLY	M.R.O.
SURFACE RIGHTS ONLY	S.R.O.
ROADS	—
IMPROVED ROADS	—
KING'S HIGHWAYS	—
RAILWAYS	—
POWER LINES	—
MARSH OR MUSKEG	—
MINES	⚡
CANCELLED	C.

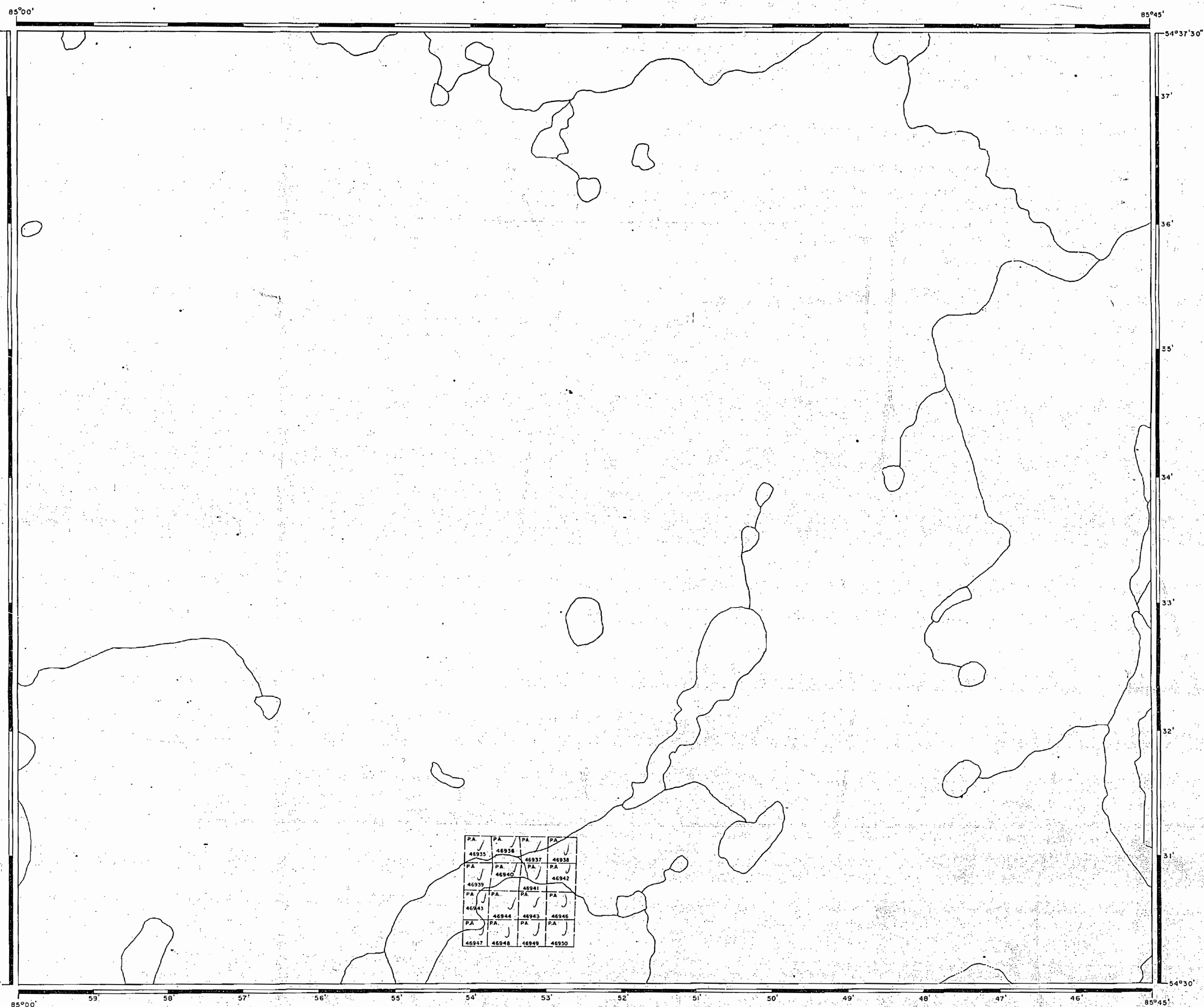
NOTES

400' Surface Rights Reservation along the shores of all lakes and rivers.

"COCHRANE"

PLAN NO. M-3127

DEPARTMENT OF MINES
— ONTARIO —



RAFT LAKE AREA (M-2493)

NORTH OF RAFT LAKE

DISTRICT OF
KENORA
(PATRICIA PORTION)

PATRICIA
MINING DIVISION

SCALE: 1-INCH = 40 CHAINS

LEGEND

PATENTED LAND	Ⓟ
CROWN LAND SALE	C.S.
LEASES	Ⓛ
LOCATED LAND	Loc.
LICENSE OF OCCUPATION	L.O.
MINING RIGHTS ONLY	M.R.O.
SURFACE RIGHTS ONLY	S.R.O.
ROADS	—
IMPROVED ROADS	—
KING'S HIGHWAYS	—
RAILWAYS	—
POWER LINES	—
MARSH OR MUSKEG	⊛
MINES	⊛
CANCELLED	C.

NOTES

400' Surface Rights Reservation along
the shores of all lakes and rivers.

Replaced Pub 2318

RECEIVED
OCT 10 1969
AM 7:8:9 10:11:12:1:2:3:4:5:6 PM

PLAN NO. **M-3127**

DEPARTMENT OF MINES
— ONTARIO —



Whole Turp.
Surface & Mining Rights
Withdrawn under sec. 43
Jan. 18, 1977
Re-opened Aug. 24/77
and Expl. Lic. of Occupation
#14877 issued.
Expl. Lic. #14877 surrendered
March 31/79

PA	PA	PA	PA
46335	46926	46927	46938
PA	PA	PA	PA
46940	46941	46942	
PA	PA	PA	PA
46943	46944	46945	46946
PA	PA	PA	PA
46947	46948	46949	46950

RAFT LAKE AREA (M-2493)



PA	PA	PA	PA
46935	46936	46937	46938
PA	PA	PA	PA
46939	46940	46941	46942
PA	PA	PA	PA
46943	46944	46945	46946
PA	PA	PA	PA
46947	46948	46949	46950

RAFT LAKE AREA (M-2493)

AREA

NORTH OF RAFT LAKE

DISTRICT OF KENORA
(PATRICIA PORTION)

~~FOR COCHRANE~~ PATRICIA
MINING DIVISION

SCALE: 1-INCH = 40 CHAINS

LEGEND

PATENTED LAND	⊕
CROWN LAND SALE	C.S.
LEASES	⊙
LOCATED LAND	Loc.
LICENSE OF OCCUPATION	L.O.
MINING RIGHTS ONLY	M.R.O.
SURFACE RIGHTS ONLY	S.R.O.
ROADS	—
IMPROVED ROADS	—
KING'S HIGHWAYS	—
RAILWAYS	—
POWER LINES	—
MARSH OR MUSKEG	—
MINES	✕
CANCELLED	C.

NOTES

400' Surface Rights Reservation along the shores of all lakes and rivers.

"COCHRANE"

PLAN NO. M-3127

DEPARTMENT OF MINES
— ONTARIO —



RAFT LAKE AREA G-1563

REFERENCES

AREAS WITHDRAWN FROM DISPOSITION

M.R.O. - MINING RIGHTS ONLY
 S.R.O. - SURFACE RIGHTS ONLY
 M.+S. - MINING AND SURFACE RIGHTS

Description	Order No.	Date	Disposition	File

RECEIVED AUG. 23 1983

LEGEND

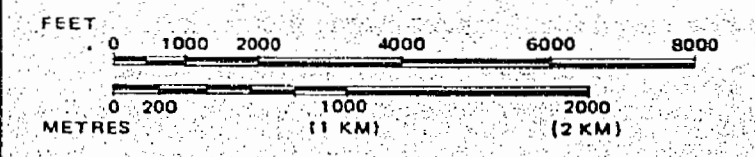
- HIGHWAY AND ROUTE No.
- OTHER ROADS
- TRAILS
- SURVEYED LINES:
 - TOWNSHIPS, BASE LINES, ETC.
 - LOTS, MINING CLAIMS, PARCELS, ETC.
- UNSURVEYED LINES:
 - LOT LINES
 - PARCEL BOUNDARY
 - MINING CLAIMS ETC.
- RAILWAY AND RIGHT OF WAY
- UTILITY LINES
- NON-PERENNIAL STREAM
- FLOODING OR FLOODING RIGHTS
- SUBDIVISION OR COMPOSITE PLAN
- RESERVATIONS
- ORIGINAL SHORELINE
- MARSH OR MUSKEG
- MINES
- TRAVERSE MONUMENT

DISPOSITION OF CROWN LANDS

TYPE OF DOCUMENT	SYMBOL
PATENT, SURFACE & MINING RIGHTS	
" SURFACE RIGHTS ONLY	
" MINING RIGHTS ONLY	
LEASE, SURFACE & MINING RIGHTS	
" SURFACE RIGHTS ONLY	
" MINING RIGHTS ONLY	
LICENCE OF OCCUPATION	
ORDER-IN-COUNCIL	OC
RESERVATION	
CANCELLED	
SAND & GRAVEL	

NOTE: MINING RIGHTS IN PARCELS PATENTED PRIOR TO MAY 6, 1913, VESTED IN ORIGINAL PATENTEE BY THE PUBLIC LANDS ACT, R.S.O. 1970, CHAP. 380, SEC. 63, SUBSEC. 1.

SCALE: 1 INCH = 40 CHAINS



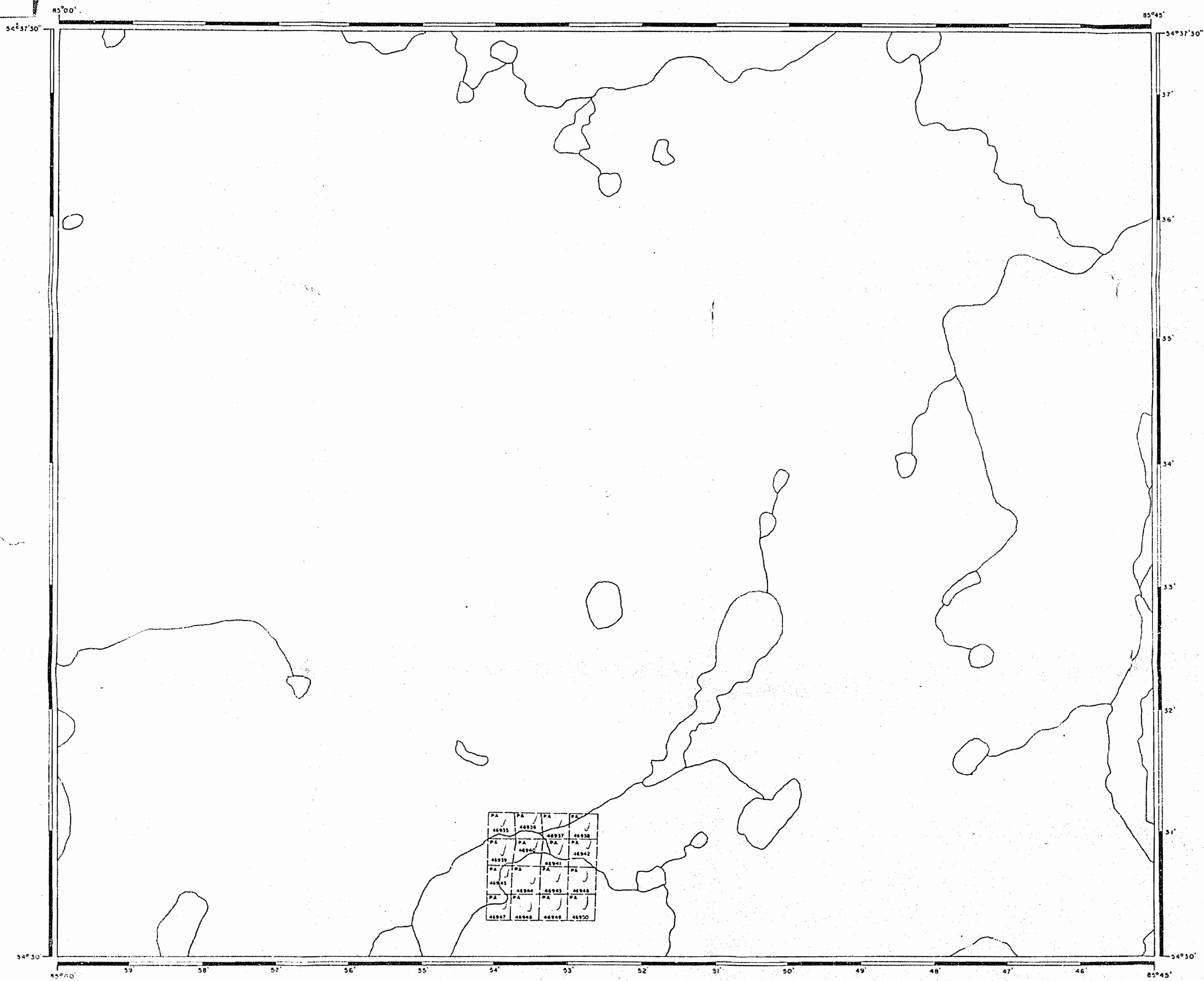
TOWNSHIP

AREA
NORTH OF RAFT LAKE
 M.N.R. ADMINISTRATIVE DISTRICT
MOOSONEE
 MINING DIVISION
PORCUPINE
 LAND TITLES / REGISTRY DIVISION
KENORA PATRICIA PORTION

Ministry of Natural Resources
 Land Management Branch

Date: DECEMBER, 1982
 Number: **G-1546**

3127



AREA

**NORTH OF
RAFT LAKE**

DISTRICT OF
KENORA
(PATRICIA PORTION)

~~Patricia~~ **PATRICIA**
MINING DIVISION

SCALE: 1-INCH = 40 CHAINS

LEGEND

PATENTED LAND	Ⓟ
CROWN LAND SALE	C.S.
LEASES	Ⓞ
LOCATED LAND	Loc.
LICENSE OF OCCUPATION	L.O.
MINING RIGHTS ONLY	M.R.O.
SURFACE RIGHTS ONLY	S.R.O.
ROADS	—
IMPROVED ROADS	—
KING'S HIGHWAYS	—
RAILWAYS	—
POWER LINES	—
MARSH OR MUSKEG	—
MINES	✕
CANCELLED	C.

NOTES

400' Surface Rights Reservation along the shores of all lakes and rivers.

"COCHRANE"

PLAN NO. M-3127

DEPARTMENT OF MINES
— ONTARIO —

RAFT LAKE AREA (M-2493)