

1849

# O'MEARA

DISTRICT OF THUNDER BAY

Scale - 40 Chains - 1 inch

CHIPMAN

*Cochrane District*

KOWKASH

MINING

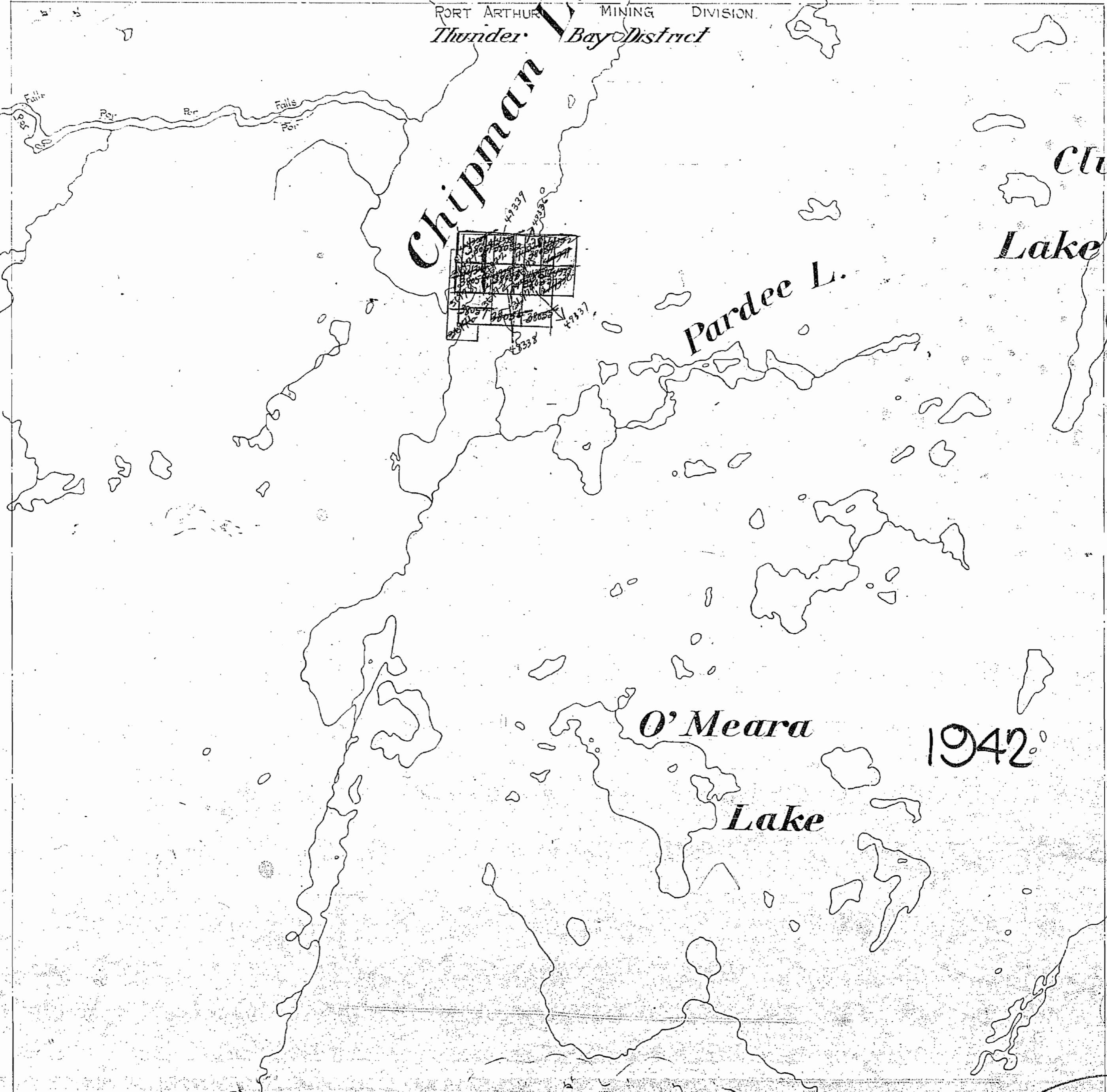
DIVISION

PORT ARTHUR

MINING

DIVISION

*Thunder Bay District*



BAIN

Club  
Lake

Pardee L.

O'Meara  
Lake

1942

FERNOW

222

DATE OF ISSUE  
JUL 15 1942

PORT ARTHUR  
RECEIVED  
JUL 17 1942  
MINING DIVISION

1849

O'NEVBY LB

# O'MEARA

DISTRICT OF THUNDER BAY

Scale - 40 Chains - 1 Inch

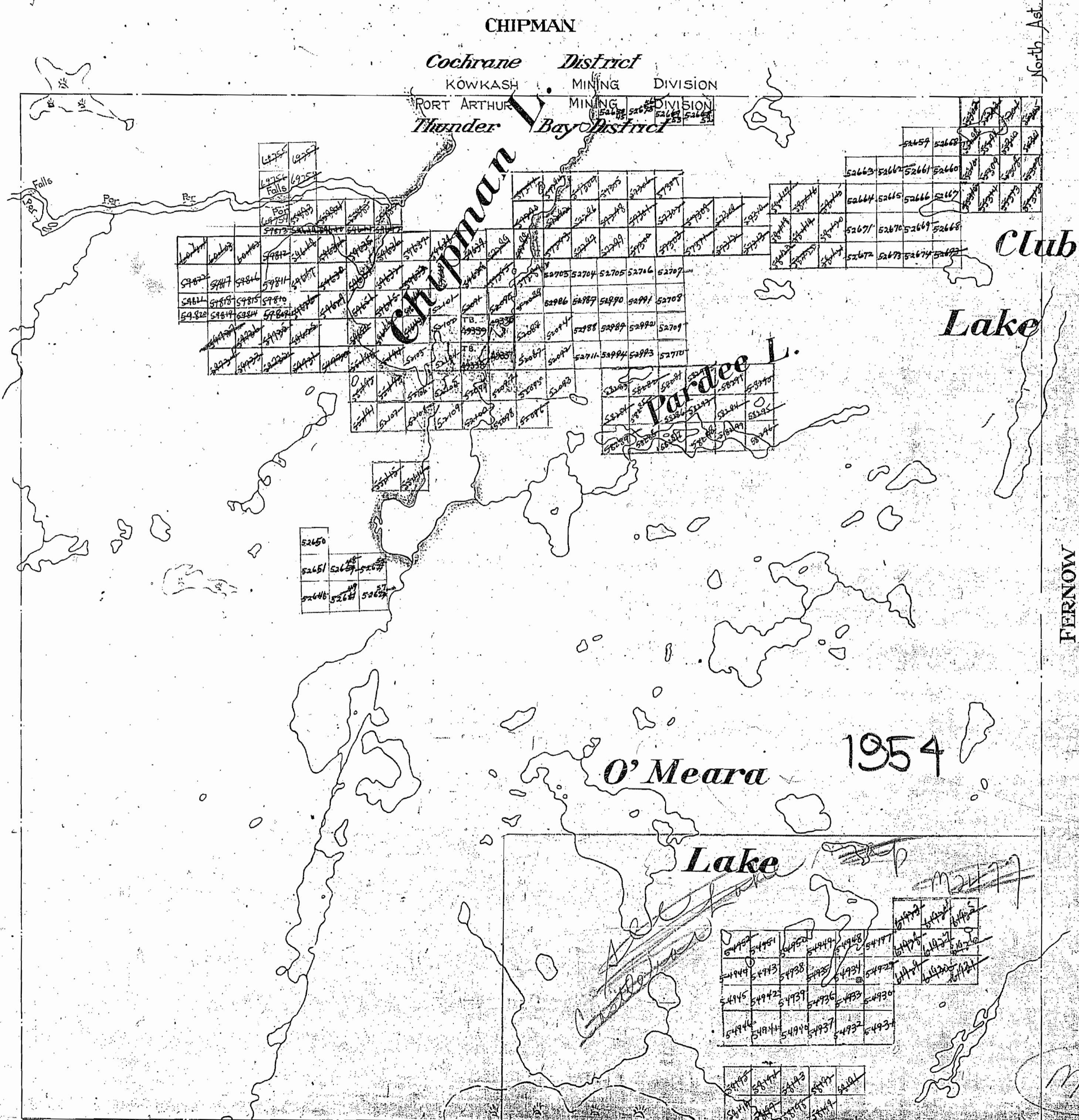
CHIPMAN

Cochrane District

KOWKASH MINING DIVISION

PORT ARTHUR MINING DIVISION

Thunder Bay District



BAIN

FERNOW

Club

Lake

O'Meara

1954

Lake

Surface reservations 200' wide by Dept. of L. & E.  
Shawn Herson. This ~~is~~

M/1849

# O'MEARA

DISTRICT OF THUNDER BAY

Scale: - 40 Chains = 1 Inch

1849

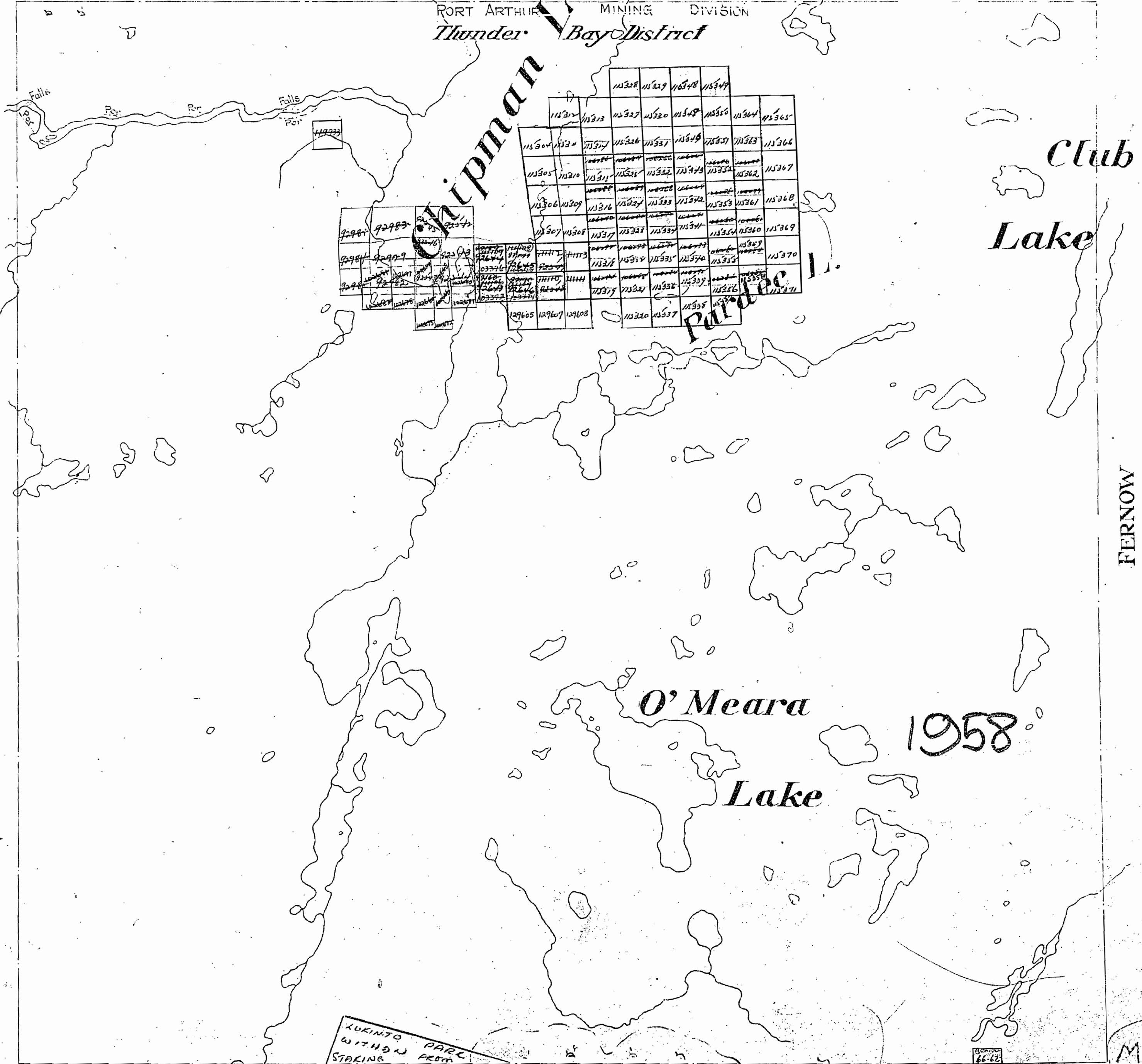
CHIPMAN

Cochrane District

KOWKASH MINING DIVISION

FORT ARTHUR MINING DIVISION

Thunder Bay District



BAIN

FERNOW

O'Meara

Lake

1958

KUMINTO WITHDRAWN FROM STAKING

Surface reservations 200' wide by Dept. of L. & F. shown hereon. Thus

FORT ARTHUR RECEIVED OCT 7 1957 MINING DIVISION

M 1849

1849

# ONTARIO DISTRICT OF THUNDER BAY

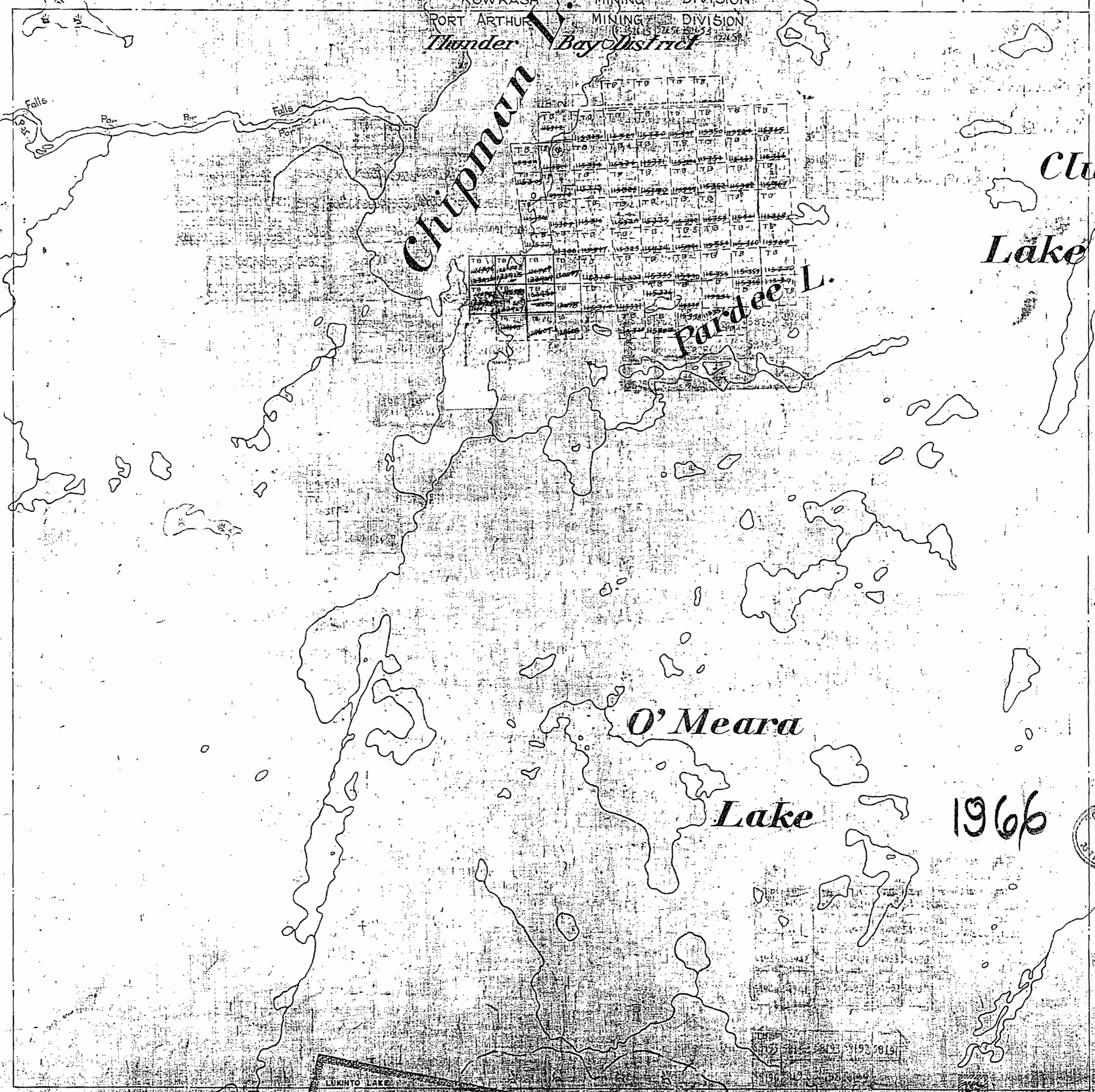
Scale 40 Miles = 1 Inch

CHIPMAN

Cochrane District  
KOWKASH MINING DIVISION

PORT ARTHUR MINING DIVISION  
Thunder Bay District

North Ast.



BAIN

FERNOW

O'Meara  
Lake

1966



LUKINTO LAKE  
PROVINCIAL PARK  
WITHIN THE PARK

Scale: Horizontal 200 Feet = 1 Inch  
Vertical 100 Feet = 1 Inch

M-1849

1849

# O'MEARA

DISTRICT OF THUNDER BAY

Scale - 40 Chains - 1 Inch

CHIPMAN

Cochrane District

KOWIKASH MINING DIVISION

PORT ARTHUR MINING DIVISION

Thunder Bay District

Chipman

227781	227782	227783	227784	227785	227786	227787
227788	227789	227790	227791	227792	227793	227794
227795	227796	227797	227798	227799	227800	227801
227802	227803	227804	227805	227806	227807	227808
227809	227810	227811	227812	227813	227814	227815
227816	227817	227818	227819	227820	227821	227822
227823	227824	227825	227826	227827	227828	227829
227830	227831	227832	227833	227834	227835	227836

Club Lake

Pardee L.

O'Meara

1969

Lake

BAIN

FERNOW

North Ast.

LUKINTO LAKE  
PROVINCIAL PARK  
WITHDRAWN FROM STAKING FILE: 160704 Vol. 2

1-4/95  
103563

M1849

1849

ONTARIO  
MINISTRY OF NATURAL RESOURCES  
SURVEYS AND MAPPING BRANCH

# O'MEARA

M.1849

DISTRICT OF THUNDER BAY  
THUNDER BAY MINING DIVISION  
Scale: - 40 Chains - 1 Inch

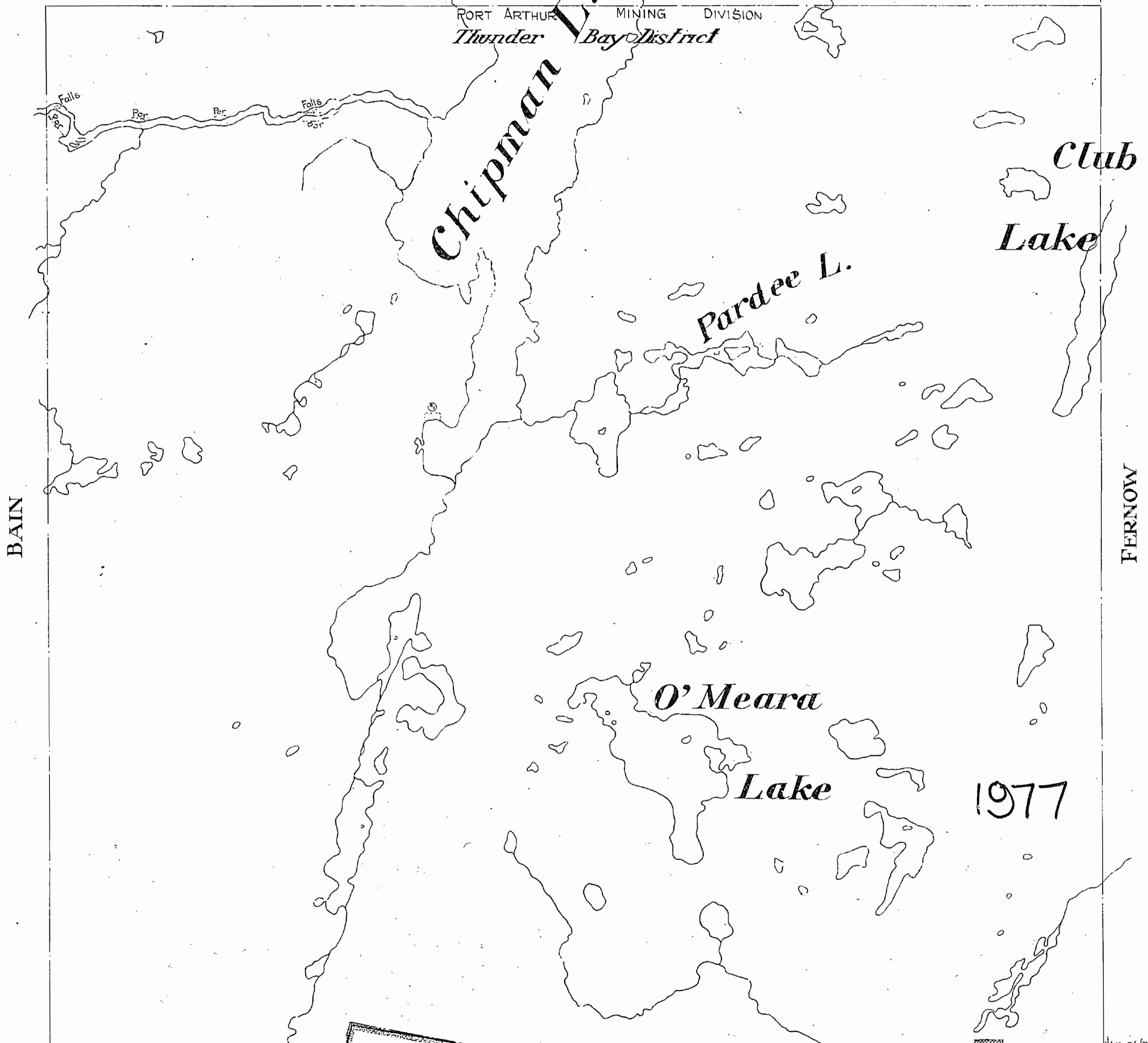
CHIPMAN

*Cochrane District*

KOWKASH MINING DIVISION

PORT ARTHUR MINING DIVISION

*Thunder Bay District*



North Ast.

BAIN

FERNOW

*Club Lake*

*Pardee L.*

*O'Meara Lake*

1977

LUKINTO LAKE  
PROVINCIAL PARK  
WITHDRAWN FROM STAKING FILE: 160704 Vol 2  
© SECT. 43(R.S.O.1970) ORDER W 41/75 AUG 2, 75 DISP. S.R. F: 188516

JAN. 26/77  
GERALDTON DIST.

Surface elevations 200' wide by Dept. of L. & F.  
shown hereon thus                     

M1849

AREAS WITHDRAWN FROM DISPOSITION

S.R. - SURFACE RIGHTS M.R. - MINING RIGHTS

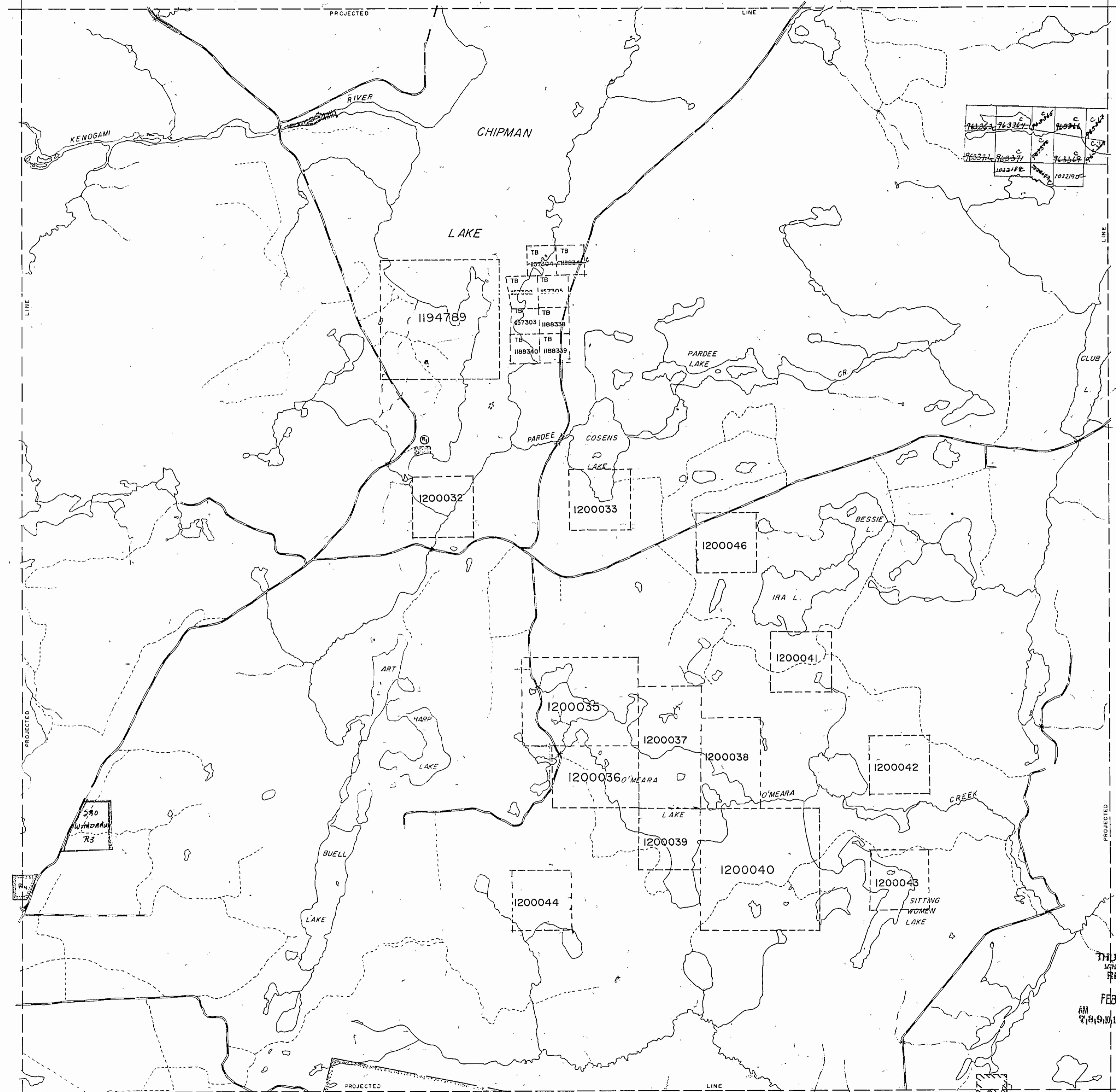
Description	Order No.	Date	Disposition	File
SEC. 43 (R.S.O. 70)	W 41/75	Aug. 6, 75	S.R.	188516
LUKINTO LAKE PROV. PARK	WITHDRAWN FROM STAKING			160704 v.2
R3 S.R.O. WITHDRAWN - WACR 2/85 - SEE LANDROLL				
R4 S.R.O. WITHDRAWN - WACR 10/85				

SAND & GRAVEL

GRAVEL FILE 153863

THE INFORMATION THAT APPEARS ON THIS MAP HAS BEEN COMPILED FROM VARIOUS SOURCES, AND ACCURACY IS NOT GUARANTEED. THOSE WISHING TO STAKE MINING CLAIMS SHOULD CONSULT WITH THE MINING RECORDER, MINISTRY OF NORTHERN DEVELOPMENT AND MINES, FOR ADDITIONAL INFORMATION ON THE STATUS OF THE LANDS SHOWN HEREON.

BAIN TWP. G-492



LEGEND

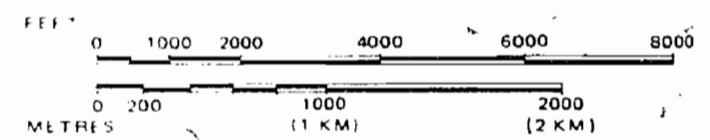
HIGHWAY AND ROUTE NO.	
OTHER ROADS	
TRAILS	
SURVEYED LINES:	
TOWNSHIPS, BASE LINES, ETC.	
LOTS, MINING CLAIMS, PARCELS, ETC.	
UNSURVEYED LINES:	
LOT LINES	
PARCEL BOUNDARY	
MINING CLAIMS ETC.	
RAILWAY AND RIGHT OF WAY	
UTILITY LINES	
NON-PERENNIAL STREAM	
FLOODING OR FLOODING RIGHTS	
SUBDIVISION OR COMPOSITE PLAN	
RESERVATIONS	
ORIGINAL SHORELINE	
MARSH OR MUSKEG	
MINES	
TRAVERSE MONUMENT	

DISPOSITION OF CROWN LANDS

TYPE OF DOCUMENT	SYMBOL
PATENT, SURFACE & MINING RIGHTS	
" SURFACE RIGHTS ONLY	
" MINING RIGHTS ONLY	
LEASE, SURFACE & MINING RIGHTS	
" SURFACE RIGHTS ONLY	
" MINING RIGHTS ONLY	
LICENCE OF OCCUPATION	
ORDER IN COUNCIL	
RESERVATION	
CANCELLED	
SAND & GRAVEL	
LAND USE PERMITS FOR COMMERCIAL TOURISM/OUTPOST CAMPS	

NOTE: MINING RIGHTS IN PARCELS PATENTED PRIOR TO MAY 6, 1913, VESTED IN ORIGINAL PATENTEE BY THE PUBLIC LANDS ACT R.S.O. 1970, CHAP. 380, SEC. 63, SUBSEC. 1.

SCALE: 1 INCH = 40 CHAINS



TOWNSHIP

O'MEARA

M.N.R. ADMINISTRATIVE DISTRICT

GERALDTON

MINING DIVISION

THUNDER BAY

LAND TITLES / REGISTRY DIVISION

THUNDER BAY

Ministry of Natural Resources Ontario  
Land Management Branch

Date: NOVEMBER, 1981  
Number: 7, 1981

G-498

THUNDER BAY  
MINING DIVISION  
RECEIVED  
FEB 20 1995  
AM 7, 8, 9, 10, 11, 12, 13, 14, 15

Feb 20, 1995  
G-498

REFERENCES

AREAS WITHDRAWN FROM DISPOSITION

S.R. - SURFACE RIGHTS M.R. - MINING RIGHTS

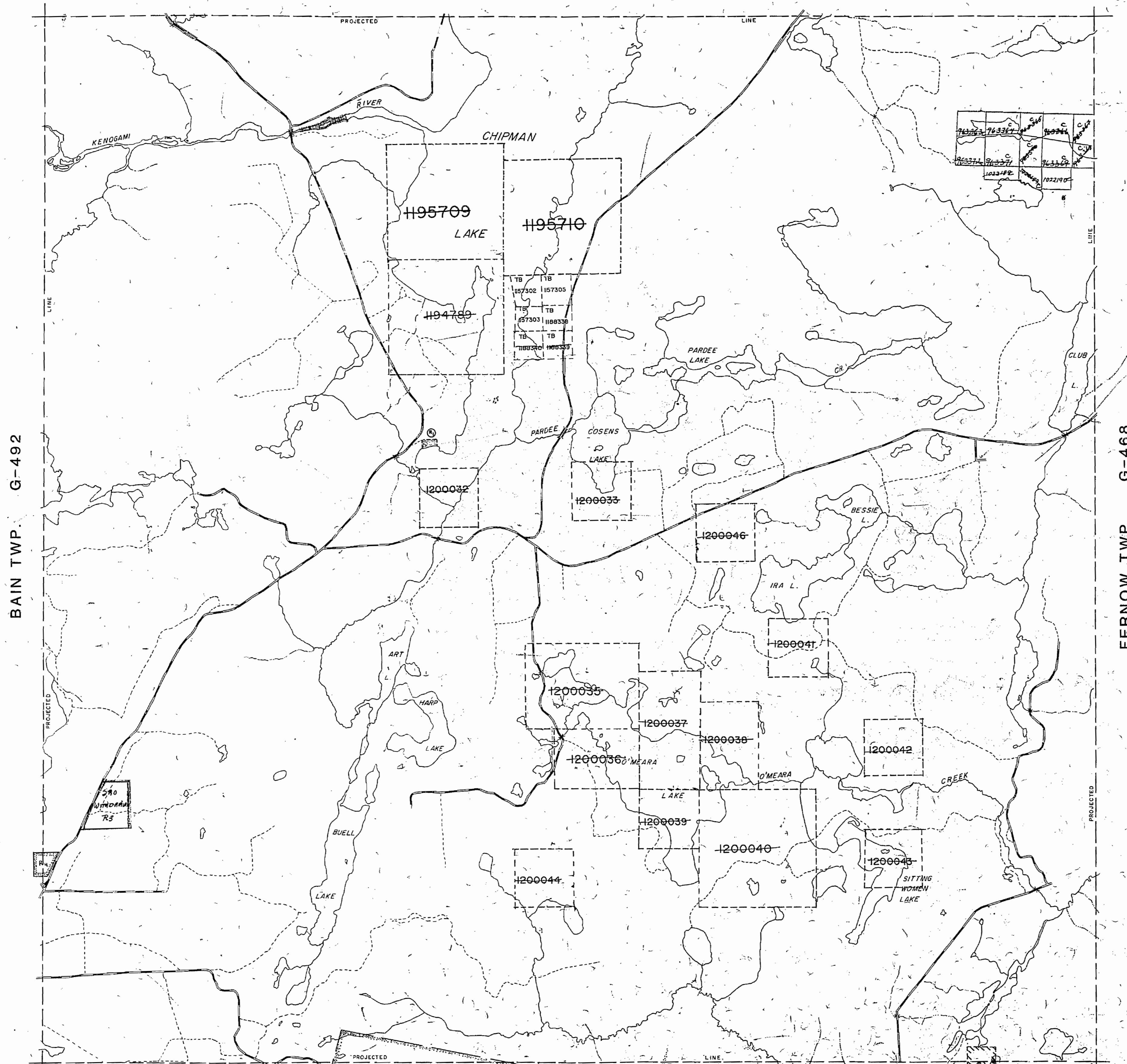
Description	Order No.	Date	Disposition	File
SEC. 43 (R.S.O. 70)	W41/75	Aug. 6, 75	S.R.	188516
LUKINTO LAKE PROV. PARK	WITHDRAWN FROM S.F.A.K.I.N.G.			100704 v.2
R3 S.R.O. WITHDRAWN - W.N.C.R. 2/85 - SEE LANDROLL				
R4 S.R.O. WITHDRAWN - W.N.C.R. 10/85				

SAND & GRAVEL

GRAVEL FILE 153863

THE INFORMATION THAT APPEARS ON THIS MAP HAS BEEN COMPILED FROM VARIOUS SOURCES, AND ACCURACY IS NOT GUARANTEED. THOSE WISHING TO STAKE MINING CLAIMS SHOULD CONSULT WITH THE MINING RECORDER, MINISTRY OF NORTHERN DEVELOPMENT AND MINES, FOR ADDITIONAL INFORMATION ON THE STATUS OF THE LANDS SHOWN HEREON.

CHIPMAN TWP. G-467



REFERENCES

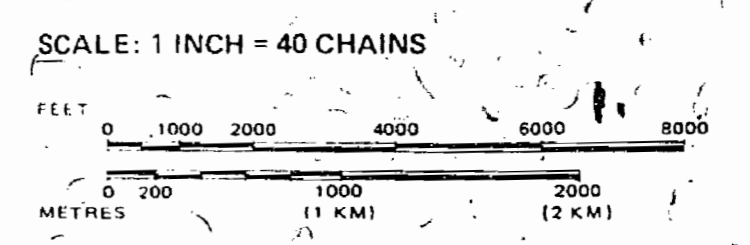
DATE OF ISSUE  
MAR 10 1989  
PROVINCIAL RECORDING OFFICE - SUDBURY

LEGEND

- HIGHWAY AND ROUTE No.
- OTHER ROADS
- TRAILS
- SURVEYED LINES:
  - TOWNSHIPS, BASE LINES, ETC.
  - LOTS, MINING CLAIMS, PARCELS, ETC.
- UNSURVEYED LINES:
  - LOT LINES
  - PARCEL BOUNDARY
  - MINING CLAIMS ETC.
- RAILWAY AND RIGHT OF WAY
- UTILITY LINES
- NON-PERENNIAL STREAM
- FLOODING OR FLOODING RIGHTS
- SUBDIVISION OR COMPOSITE PLAN
- RESERVATIONS
- ORIGINAL SHORELINE
- MARSH OR MUSKEG
- MINES
- TRAVERSE MONUMENT

DISPOSITION OF CROWN LANDS

TYPE OF DOCUMENT	SYMBOL
PATENT, SURFACE & MINING RIGHTS	
" SURFACE RIGHTS ONLY	
" MINING RIGHTS ONLY	
LEASE, SURFACE & MINING RIGHTS	
" SURFACE RIGHTS ONLY	
" MINING RIGHTS ONLY	
LICENCE OF OCCUPATION	
ORDER-IN-COUNCIL	
RESERVATION	
CANCELLED	
SAND & GRAVEL	
LAND USE PERMITS FOR COMMERCIAL TOURISM/OUTPOST CAMPS	



TOWNSHIP  
**O'MEARA**  
M.N.R. ADMINISTRATIVE DISTRICT  
**GERALDTON**  
MINING DIVISION  
**THUNDER BAY**  
LAND TITLES / REGISTRY DIVISION  
**THUNDER BAY**

Ministry of Natural Resources  
Land Management Branch  
Ontario  
DECEMBER 7, 1981

Date NOVEMBER, 1981  
Number  
**G-498**

LUKINTO LAKE AREA G-312

CASTLEBAR LAKE AREA G-220



REFERENCES

AREAS WITHDRAWN FROM DISPOSITION

S.R. — SURFACE RIGHTS M.R. — MINING RIGHTS

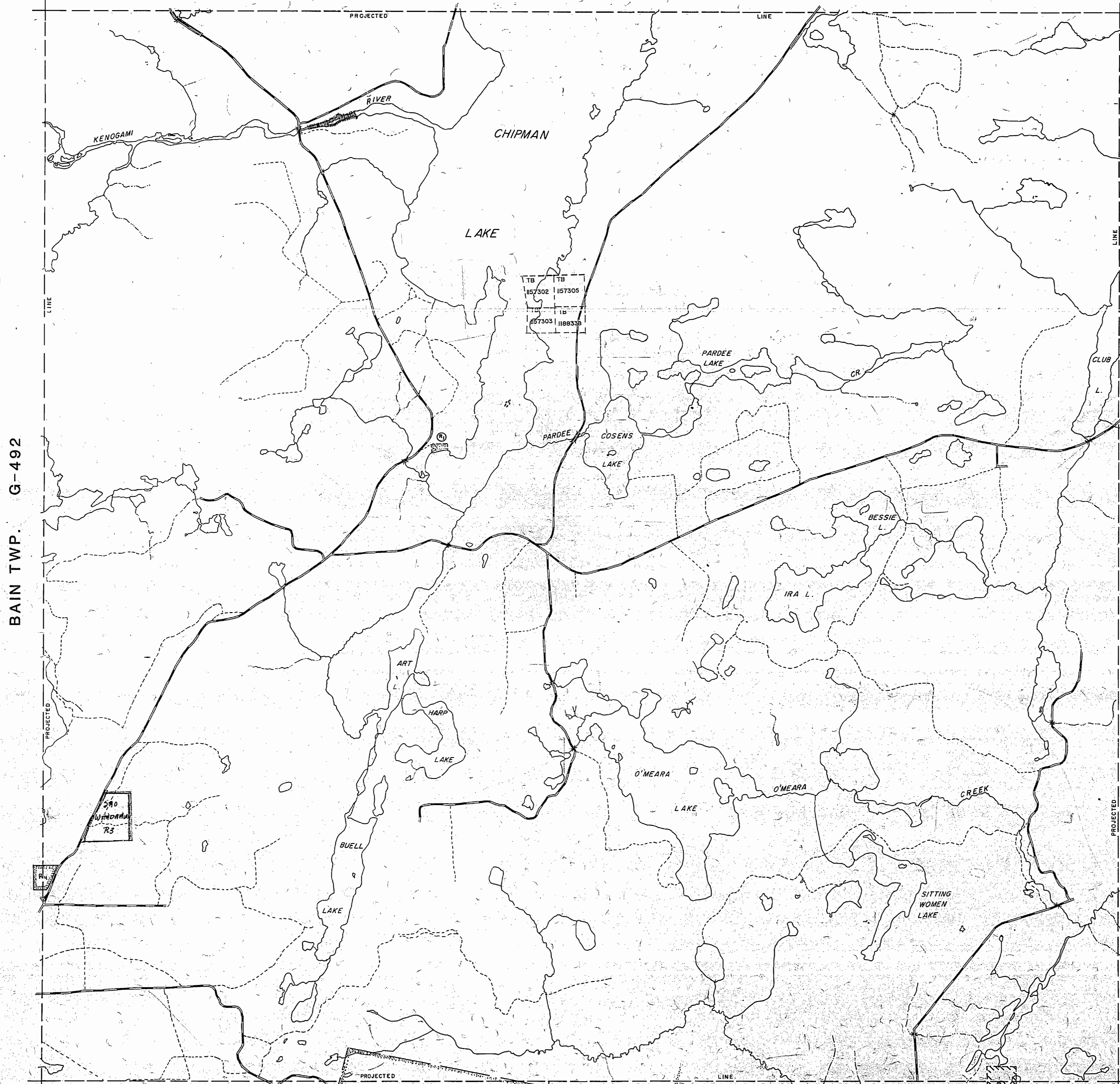
Description	Order No.	Date	Disposition	File
SEC. 43 (R.S.O. 70)	W 41/75	Aug. 6, 75	S.R.	188516
LUKINTO LAKE PROV. PARK	WITHDRAWN FROM STAKING			160704 v.2
R3 S.R.O. WITHDRAWN - W.N.C.R. 2/85 - SEE LANDROLL				
R4 S.R.O. WITHDRAWN - W.N.C.R. 10/85				

SAND & GRAVEL

GRAVEL FILE 153663

THE INFORMATION THAT APPEARS ON THIS MAP HAS BEEN COMPILED FROM VARIOUS SOURCES, AND ACCURACY IS NOT GUARANTEED. THOSE WISHING TO STAKE MINING CLAIMS SHOULD CONSULT WITH THE MINING RECORDER, MINISTRY OF NORTHERN DEVELOPMENT AND MINES, FOR ADDITIONAL INFORMATION ON THE STATUS OF THE LANDS SHOWN HEREON.

CHIPMAN TWP. G-467



REFERENCES

LEGEND


HIGHWAY AND ROUTE No.	
OTHER ROADS	
TRAILS	
SURVEYED LINES:	
TOWNSHIPS, BASE LINES, ETC.	
LOTS, MINING CLAIMS, PARCELS, ETC.	
UNSURVEYED LINES:	
LOT LINES	
PARCEL BOUNDARY	
MINING CLAIMS ETC.	
RAILWAY AND RIGHT OF WAY	
UTILITY LINES	
NON-PERENNIAL STREAM	
FLOODING OR FLOODING RIGHTS	
SUBDIVISION OR COMPOSITE PLAN	
RESERVATIONS	
ORIGINAL SHORELINE	
MARSH OR MUSKEG	
MINES	
TRAVERSE MONUMENT	

DISPOSITION OF CROWN LANDS

TYPE OF DOCUMENT	SYMBOL
PATENT, SURFACE & MINING RIGHTS	
" SURFACE RIGHTS ONLY	
" MINING RIGHTS ONLY	
LEASE, SURFACE & MINING RIGHTS	
" SURFACE RIGHTS ONLY	
" MINING RIGHTS ONLY	
LICENCE OF OCCUPATION	
ORDER-IN-COUNCIL	
RESERVATION	
CANCELLED	
SAND & GRAVEL	
LAND USE PERMITS FOR COMMERCIAL TOURISM/OUTPOST CAMPS	

NOTE: MINING RIGHTS IN PARCELS PATENTED PRIOR TO MAY 1913, VESTED IN ORIGINAL PATENTEE BY THE PUBLIC LANDS ACT, R.S.O. 1970, CHAP. 380, SEC. 63, SUBSEC. 1.

SCALE: 1 INCH = 40 CHAINS



TOWNSHIP  
**O'MEARA**  
 M.N.R. ADMINISTRATIVE DISTRICT  
**GERALDTON**  
 MINING DIVISION  
**THUNDER BAY**  
 LAND TITLES / REGISTRY DIVISION  
**THUNDER BAY**

Ministry of Natural Resources  
 Land Management Branch  
 Ontario  
 DECEMBER 7, 1981

Date: NOVEMBER, 1981  
 Number: **G-498**

LUKINTO LAKE AREA G-312

CASTLEBAR LAKE AREA G-220

1849

# ONIARA

DISTRICT OF THUNDER BAY

Scale 40 Chaise 1/4 in.

CHIPMAN

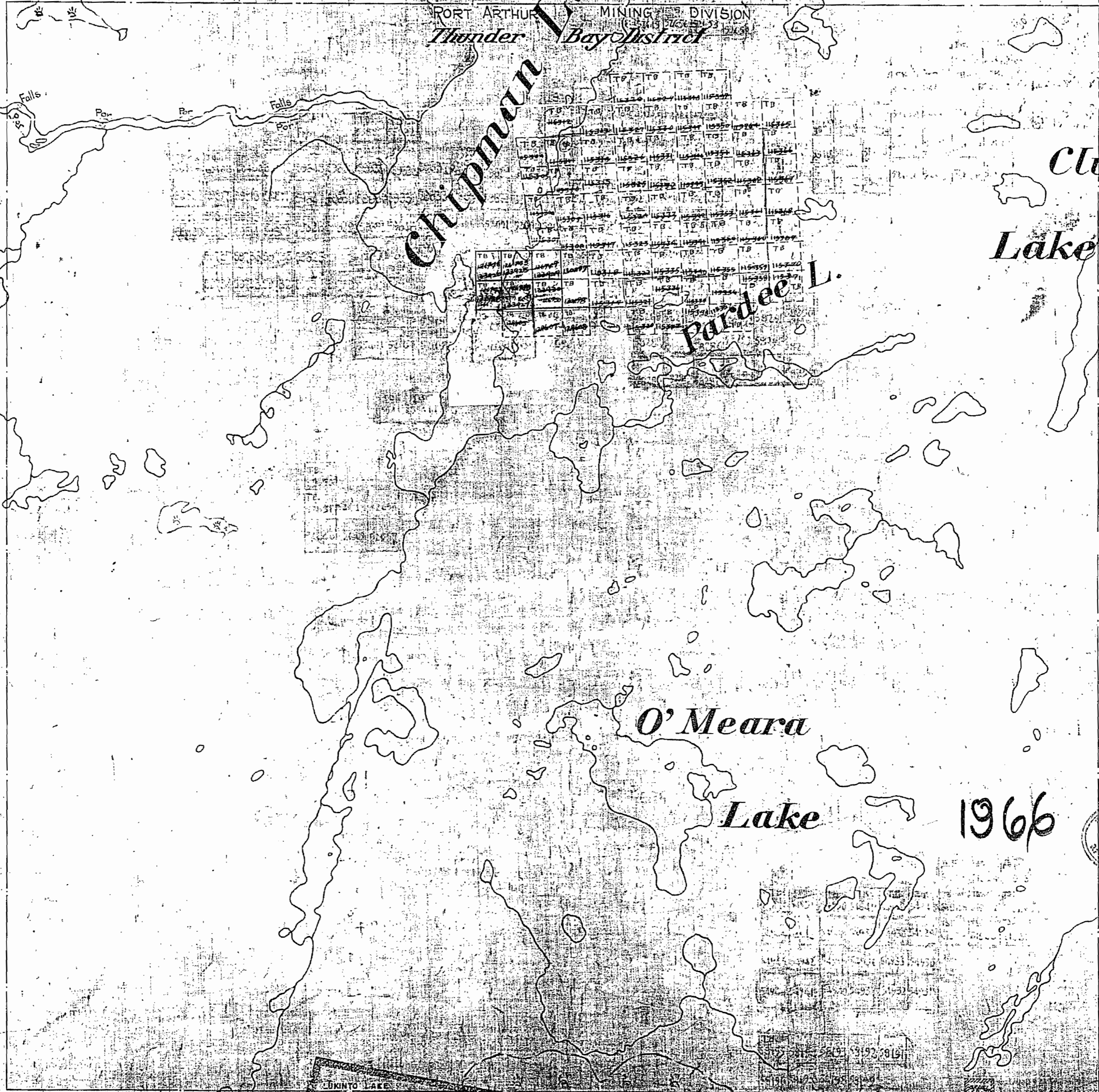
*Cochrane District*

KOWKASH MINING DIVISION

PORT ARTHUR MINING DIVISION

*Thunder Bay District*

North Ast.



BAIN

Club  
Lake

O'Meara

Lake

1966

PORT ARTHUR  
RECEIVED  
NOV 14 1885  
MINING DIVISION

FERNOW

Surface elevations 200 feet & over  
shown in brown

1849

1849

ONTARIO  
MINISTRY OF NATURAL RESOURCES  
SURVEYS AND MAPPING BRANCH

# O'MEARA

M.1849

DISTRICT OF THUNDER BAY  
THUNDER BAY MINING DIVISION  
Scale: - 40 Chains - 1 Inch

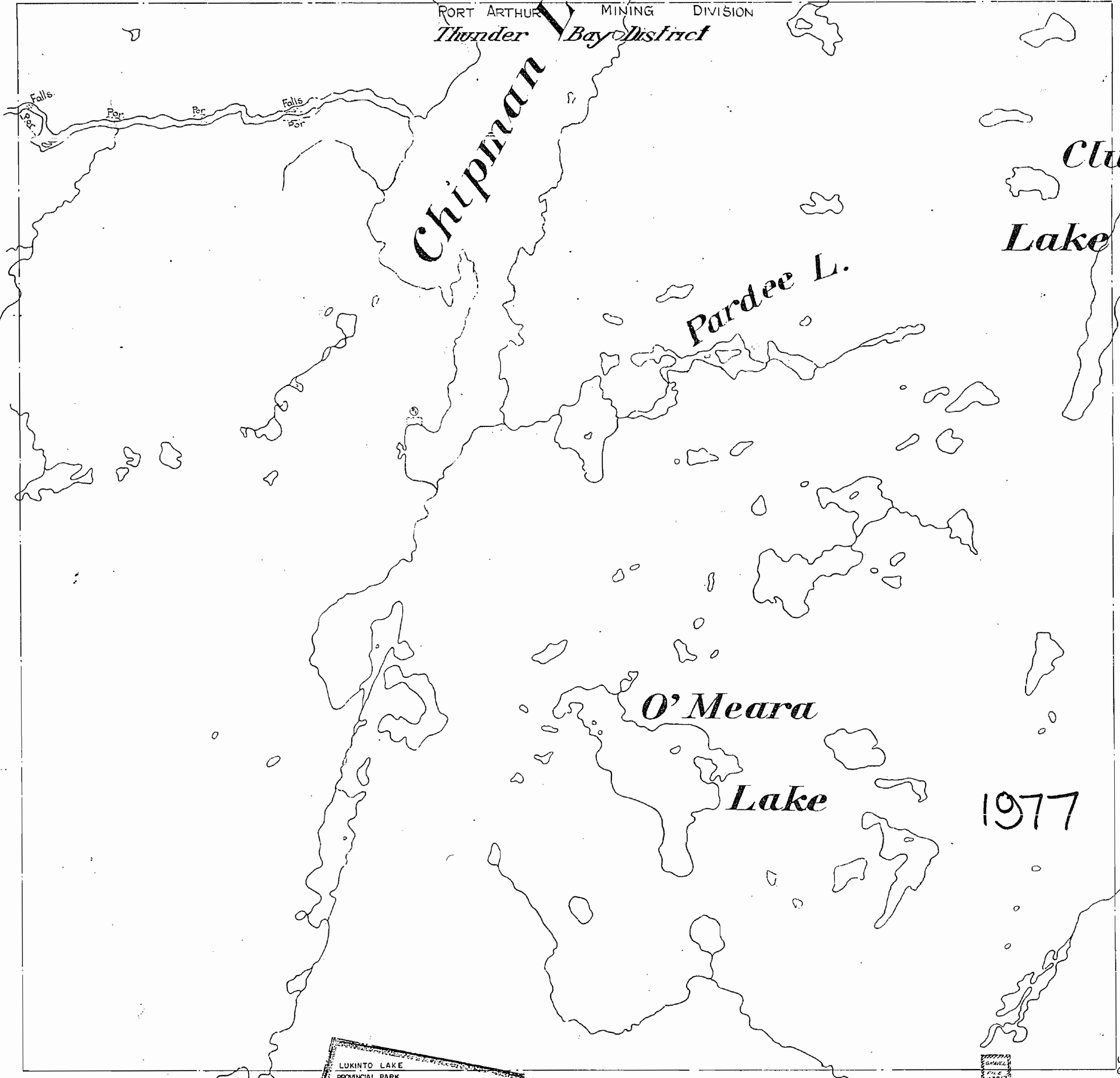
CHIPMAN

*Cochrane District*  
KOWKASH MINING DIVISION  
PORT ARTHUR MINING DIVISION  
*Thunder Bay District*

BAIN

FERNOW

North Ast.



LUKINTO LAKE  
PROVINCIAL PARK  
WITHDRAWN FROM STAKING FILE: 160704 Vol 2  
SECT. 43 (R.S.O. 1970) ORDER W. 41/75 AUG 6, 75 DISP. S.R. P. 188516

JAN. 26/77  
GERALDTON DIST.

Surface reservations 200' wide by Dept. of L. & F.  
shown hereon thus

M1849

# O'NEARA

DISTRICT OF THUNDER BAY

Scale: - 40 Chains - 1 Inch

1849

CHIPMAN

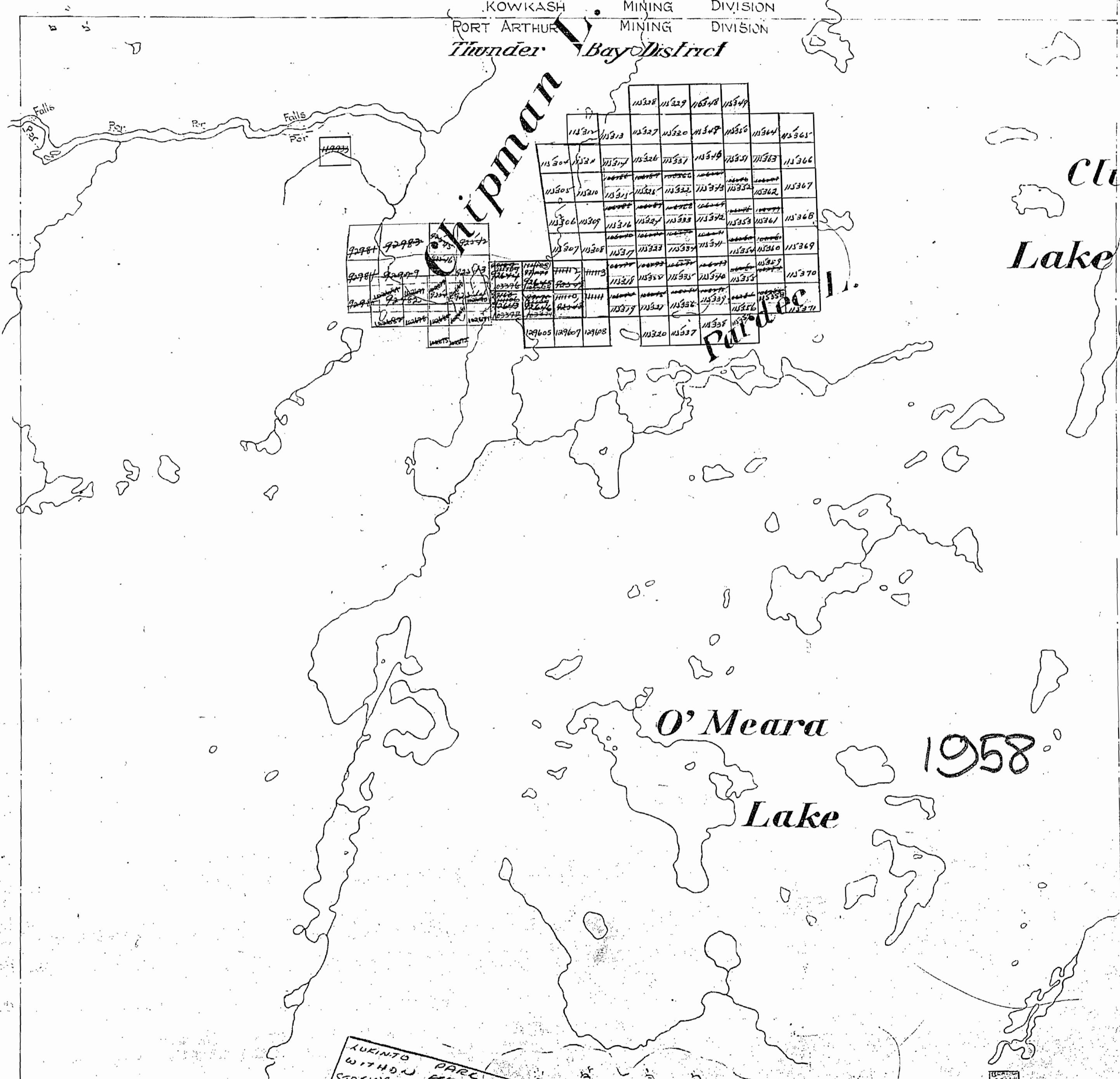
*Cochrane District*

KOWKASH MINING DIVISION

PORT ARTHUR MINING DIVISION

*Thunder Bay District*

North Act



BAIN

FERNOW

Club Lake

O'Neara

Lake

1958

LAKINTO WITH H.D.J. PARCE STAKING

Surface reservations 200' wide by Dept. of L. & F. shown hereon thus

PORT ARTHUR RECEIVED OCT 27 1958 MINING DIVISION

M 1849

1849

# O'MEARA

DISTRICT OF THUNDER BAY

Scale - 40 Chains - 1 Inch

CHIPMAN

*Cochrane District*

KOWKASH

MINING

DIVISION

PORT ARTHUR

MINING

DIVISION

*Thunder Bay District*

*Chipman*

22770	22771	22772	22773	22774	22775	22776	22777
22778	22779	22780	22781	22782	22783	22784	22785
22786	22787	22788	22789	22790	22791	22792	22793
22794	22795	22796	22797	22798	22799	22800	22801
22802	22803	22804	22805	22806	22807	22808	22809
22810	22811	22812	22813	22814	22815	22816	22817
22818	22819	22820	22821	22822	22823	22824	22825
22826	22827	22828	22829	22830	22831	22832	22833
22834	22835	22836	22837	22838	22839	22840	22841
22842	22843	22844	22845	22846	22847	22848	22849

*Club Lake*

*Pardee L.*

*O'Meara*

1969

*Lake*

BAIN

FERNOW

North Ast.

LUKINTO LAKE  
PROVINCIAL PARK  
WITHDRAWN FROM STAKING FILE 180704 Vol 2

1-4/95  
7/1/95  
0355

M1849

1849

# O'MEARA

DISTRICT OF THUNDER BAY

Scale - 40 Chains - 1 inch

CHIPMAN

*Cochrane District*

KOWKASH

MINING

DIVISION

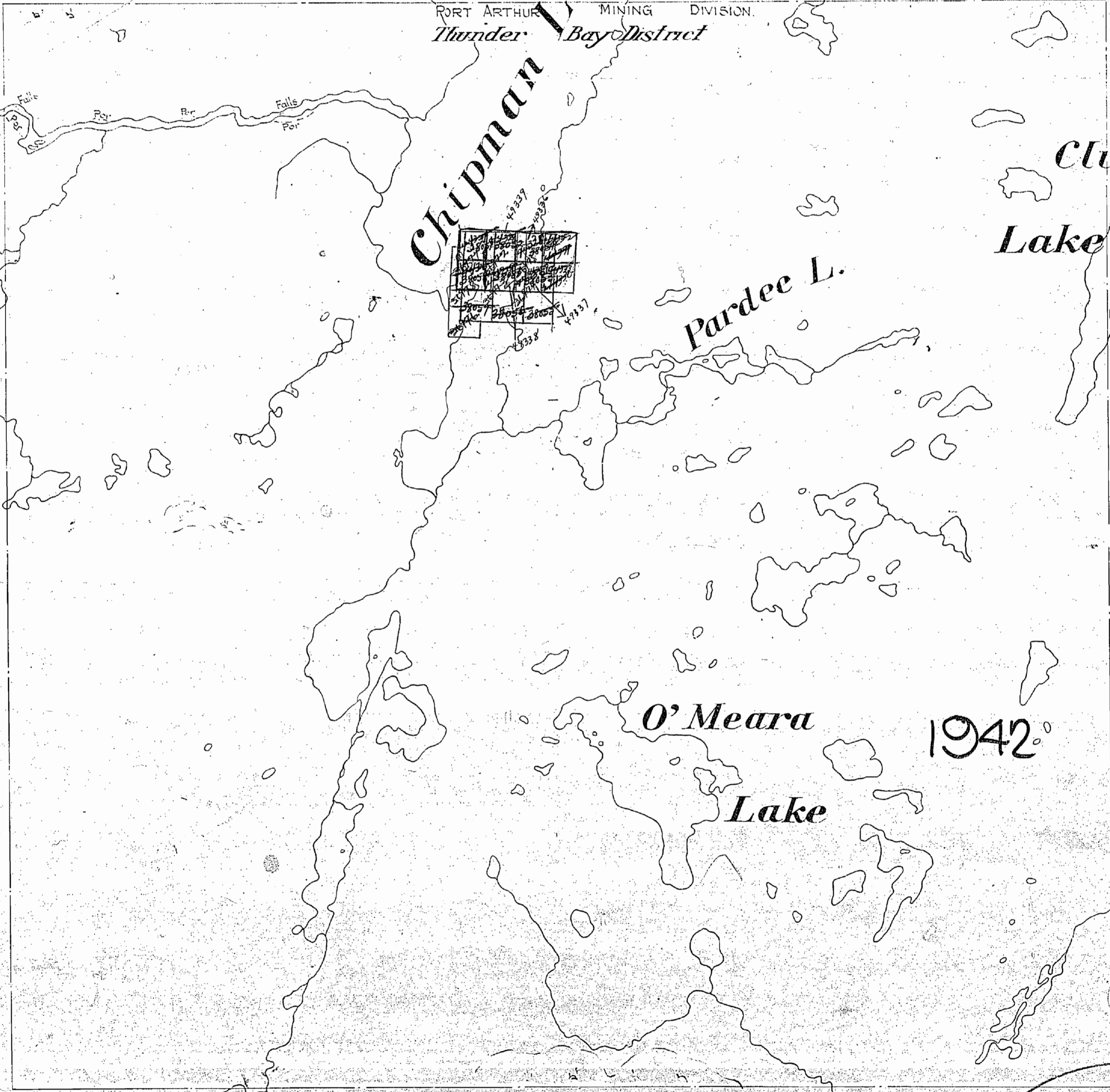
PORT ARTHUR

MINING

DIVISION

*Thunder Bay District*

North Ast



BAIN

FERNOW

O'Meara

Lake

1942

DATE OF ISSUE  
JUL 15 1942

PORT ARTHUR  
RECEIVED  
JUL 17 1942  
MINING DIVISION

222

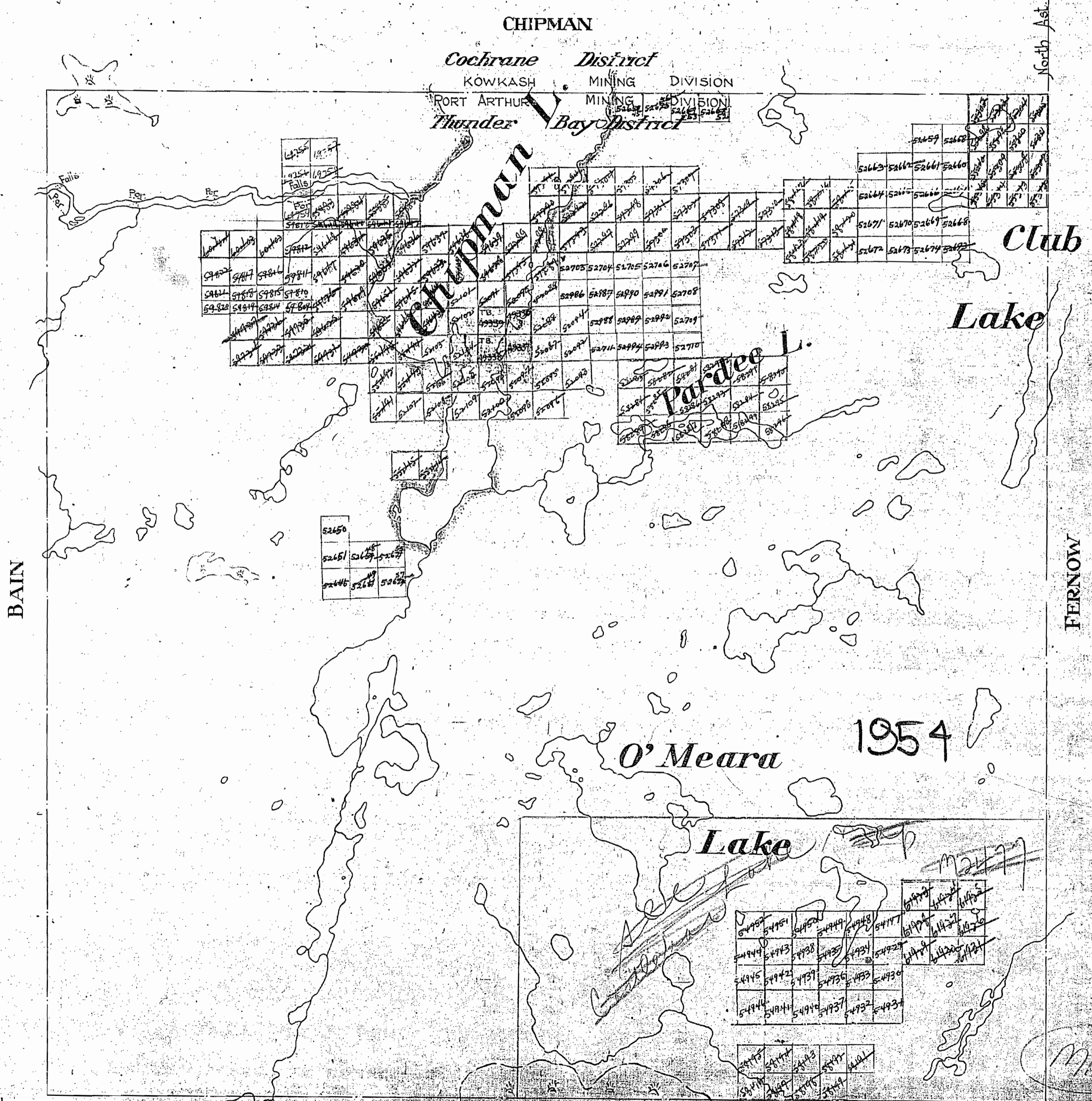
1849

O'MEARA 1855

# O'MEARA

DISTRICT OF THUNDER BAY

Scale - 40 Chains - 1 Inch



Surface reservations 200' wide by Dept. of L.S.P. shown hereon. ~~444~~

REFERENCES

AREAS WITHDRAWN FROM DISPOSITION

S.R. - SURFACE RIGHTS M.R. - MINING RIGHTS

Description	Order No	Date	Disposition	File
SEC 43 (R.S.O. '70)	W 41/75	Aug 6, 75	S.R.	188516
LUKINTO LAKE PROV. PARK	WITHDRAWN FROM STAKING			160704 v.2
S.R.O. WITHDRAWN - W.N.C.R. 2/85 - SEE LANDROLL				
Ry S.R.O. WITHDRAWN - W.N.C.R. 10/85				

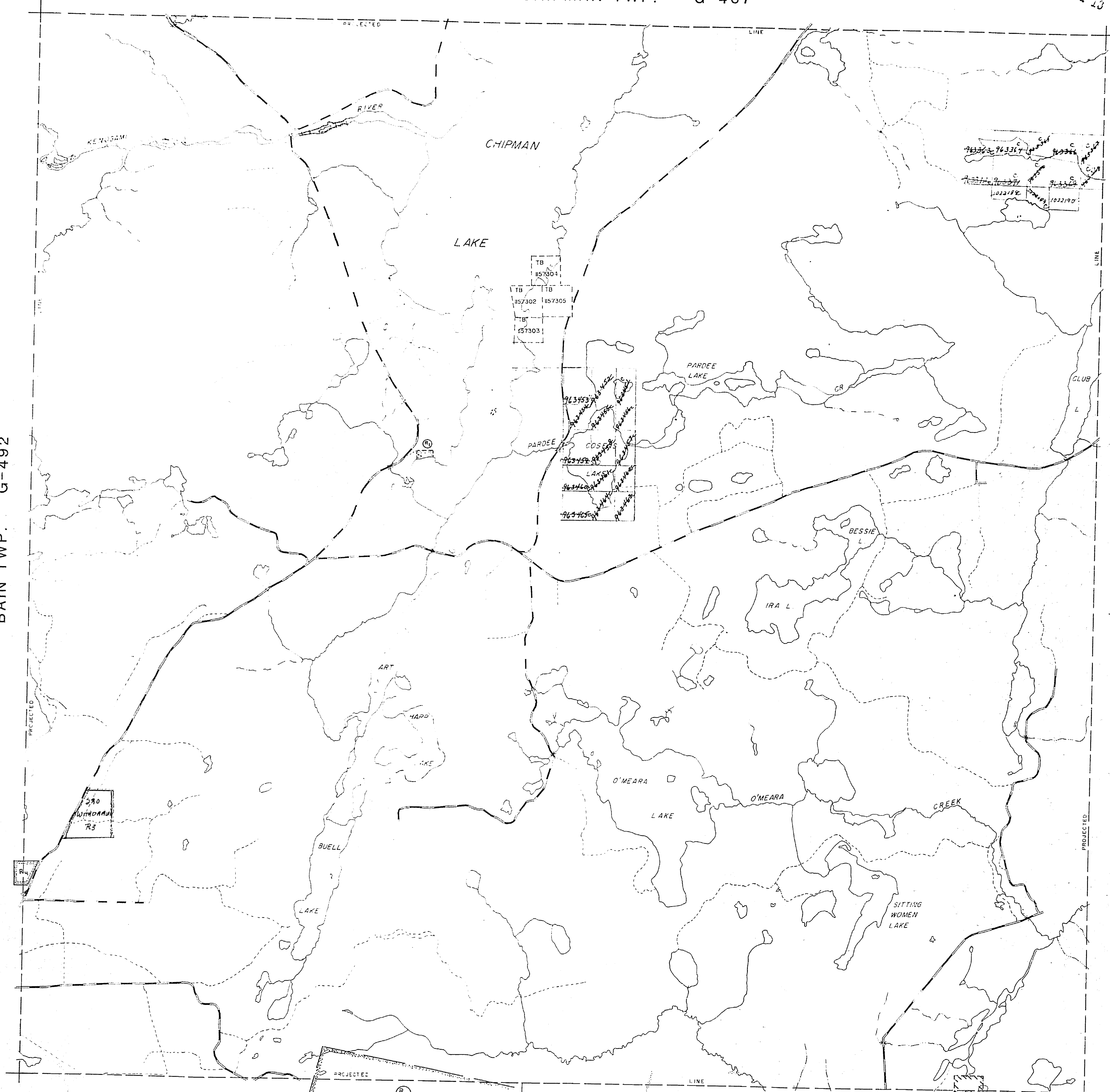
SAND & GRAVEL

GRAVEL FILE 153863

THE INFORMATION THAT APPEARS ON THIS MAP HAS BEEN COMPILED FROM VARIOUS SOURCES, AND ACCURACY IS NOT GUARANTEED. THOSE WISHING TO STAKE MINING CLAIMS SHOULD CONSULT WITH THE MINING RECORDER, MINISTRY OF NORTHERN DEVELOPMENT AND MINES, FOR ADDITIONAL INFORMATION ON THE STATUS OF THE LANDS SHOWN HEREON.

CHIPMAN TWP. G-467

BAIN TWP. G-492



RECEIVED THUNDER BAY MINING DIVISION 26 JUN 81 11:26 AM

REFERENCES

LEGEND

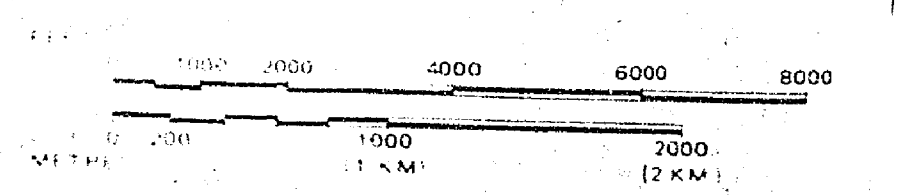
HIGHWAY AND ROUTE No.	
OTHER ROADS	
TRAILS	
SURVEYED LINES	
TOWNSHIPS, BASE LINES, ETC.	
LOTS, MINING CLAIMS, PARCELS, ETC.	
UNSURVEYED LINES	
LOT LINES	
PARCEL BOUNDARY	
MINING CLAIMS ETC.	
RAILWAY AND RIGHT OF WAY	
UTILITY LINES	
NON PERENNIAL STREAM	
FLOODING OR FLOODING RIGHTS	
SUBDIVISION OR COMPOSITE PLAN	
RESERVATIONS	
ORIGINAL SHORELINE	
MARSH OR MUSKEG	
MINES	
TRAVERSE MONUMENT	

DISPOSITION OF CROWN LANDS

TYPE OF DOCUMENT	SYMBOL
PATENT, SURFACE & MINING RIGHTS	
SURFACE RIGHTS ONLY	
MINING RIGHTS ONLY	
LEASE, SURFACE & MINING RIGHTS	
SURFACE RIGHTS ONLY	
MINING RIGHTS ONLY	
LICENCE OF OCCUPATION	
ORDER IN COUNCIL	
RESERVATION	
CANCELLED	
SAND & GRAVEL	

NOTE: MINING RIGHTS IN PARCELS PATENTED PRIOR TO MAY 6, 1913 VESTED IN ORIGINAL PATENTEE BY THE PUBLIC LANDS ACT, R.S.O. 1970, CHAP. 300, SEC. 63, SUBSEC. 1

SCALE 1 INCH = 40 CHAINS



TOWNSHIP  
**O'MEARA**  
M.N.R. ADMINISTRATIVE DISTRICT  
**GERALDTON**  
MINING DIVISION  
**THUNDER BAY**  
LAND TITLES / REGISTRY DIVISION  
**THUNDER BAY**

Ministry of Natural Resources  
Ontario  
Land Management Branch

DATE NOVEMBER, 1981  
NUMBER 7, 1981

**G-49**

LUKINTO LAKE AREA G-312

CASTLEBAR LAKE AREA G-220