

AREA OF  
**O'SULLIVAN LAKE**

DISTRICT OF  
THUNDER BAY

KOWKASH  
MINING DIVISION

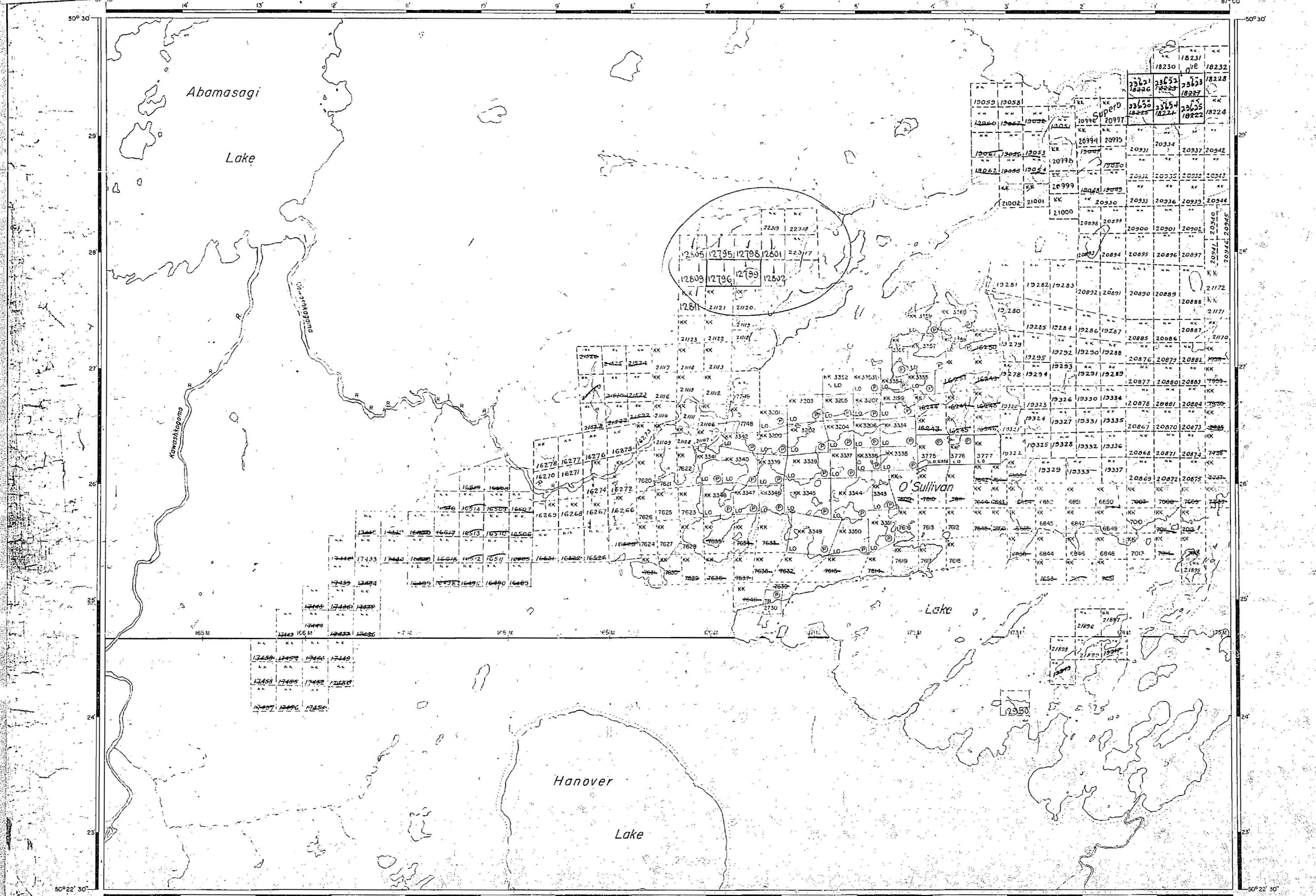
SCALE: 1-INCH = 40 CHAINS

**LEGEND**

- PATENTED LAND Ⓟ
- CROWN LAND SALE C.S.
- LEASES Ⓛ
- LOCATED LAND Loc.
- LICENSE OF OCCUPATION L.O.
- MINING RIGHTS ONLY M.R.O.
- SURFACE RIGHTS ONLY S.R.O.
- ROADS —
- IMPROVED ROADS —
- KING'S HIGHWAYS —
- RAILWAYS —
- POWER LINES —
- MARSH OR MUSKEG —
- MINES Ⓧ
- CANCELLED C

**NOTES**

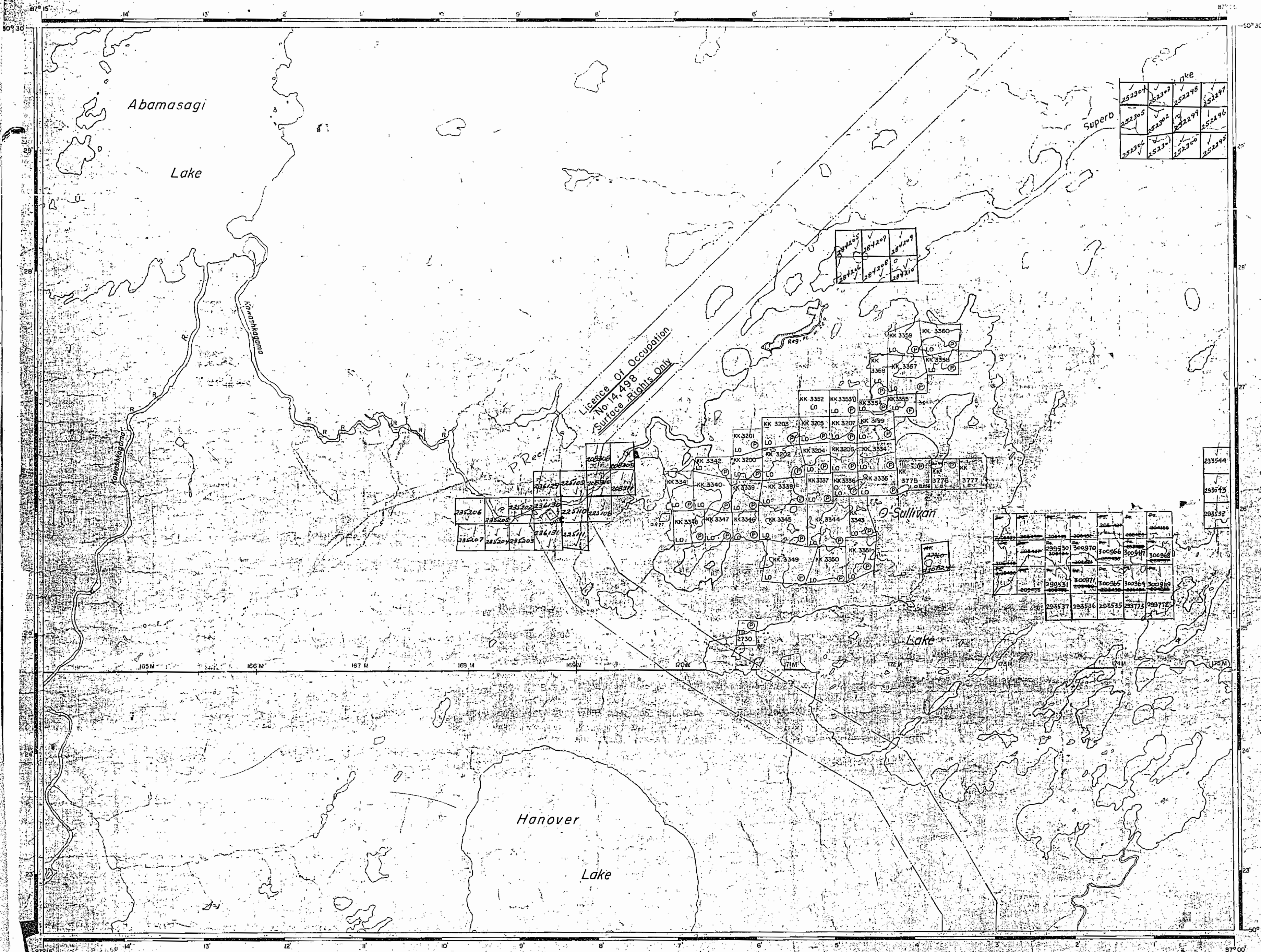
400' Reserve to Dept. of Lands & Forests shown thus: —



PLAN NO. **M.1415**

DEPARTMENT OF MINES  
- ONTARIO -





AREA OF  
O'SULLIVAN LAKE

DISTRICT OF  
THUNDER BAY

THUNDER BAY  
MINING DIVISION

SCALE: 1-INCH=40 CHAINS

LEGEND

- PATENTED LAND Ⓟ
- CROWN LAND SALE C.S.
- LEASES Ⓛ
- LOCATED LAND Loc.
- LICENSE OF OCCUPATION L.O.
- MINING RIGHTS ONLY M.R.O.
- SURFACE RIGHTS ONLY S.R.O.
- ROADS —
- IMPROVED ROADS —
- KING'S HIGHWAYS —
- RAILWAYS —
- POWER LINES —
- MARSH OR MUSKEG —
- MINES —
- CANCELLED —

NOTES

400' surface rights reservation around  
all lakes and rivers.

1969

PLAN NO. M.1415

DEPARTMENT OF MINES  
— ONTARIO —



REFERENCES

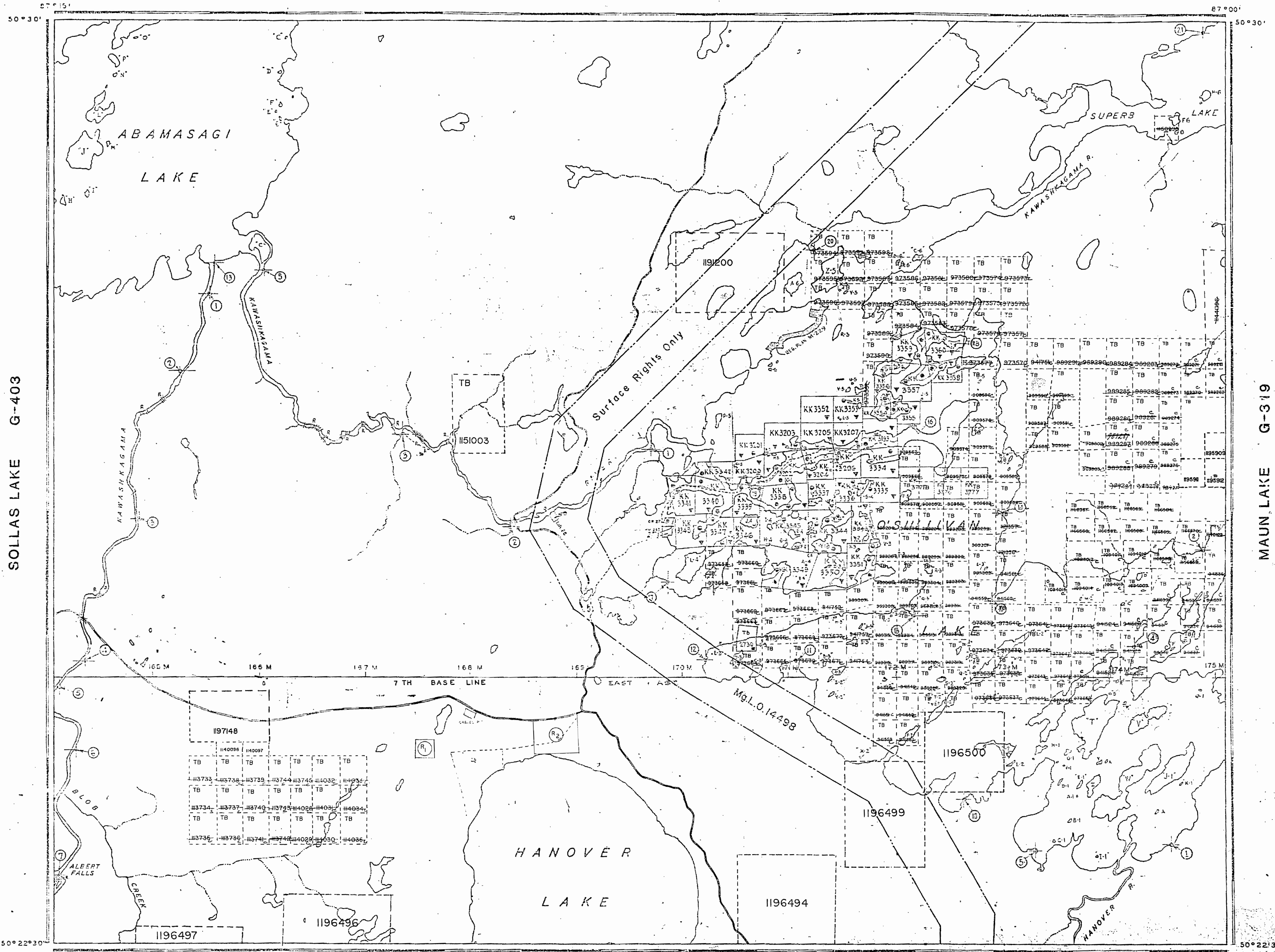
AREAS WITHDRAWN FROM DISPOSITION

S.R.-SURFACE RIGHTS MR.-MINING RIGHTS

DESCRIPTION	ORDER #	DATE	DISPOSITION	FILE
(1) SEC.36/80	W27/83	19/10/83	S.R.O.	160704
(2) SEC.36/80	W33/83	28/11/83	S.R.O.	168516

SUMMER RESORT LOCATIONS NOT OPEN FOR STAKING SEC. 36/1

BOSTON LAKE G-208



SOLLAS LAKE G-403

MAUN LAKE G-319

HANOVER LAKE G-266

REFERENCES

RECEIVED  
THUNDER BAY  
MINING DIVISION  
94 JUN 27 PM

THE INFORMATION THAT APPEARS ON THIS MAP HAS BEEN COMPILED FROM VARIOUS SOURCES FROM VARIOUS SOURCES AND ACCURACY IS NOT GUARANTEED. THOSE WISHING TO STAKE MINING CLAIMS SHOULD CONSULT WITH THE MINING RECORDER, MINISTRY OF NORTHERN DEVELOPMENT AND MINES, FOR ADDITIONAL INFORMATION ON THE STATUS OF THE LANDS SHOWN HEREON.

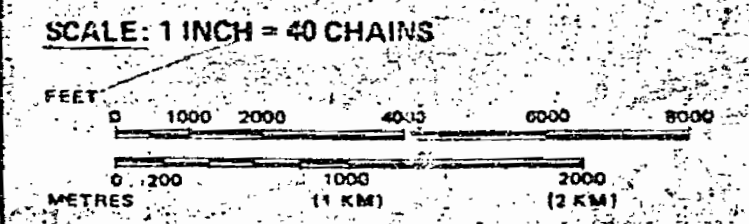
LEGEND

- HIGHWAY AND ROUTE No.
- OTHER ROADS
- TRAILS
- SURVEYED LINES:
  - TOWNSHIPS, BASE LINES, ETC.
  - LOTS, MINING CLAIMS, PARCELS, ETC.
- UNSURVEYED LINES:
  - LOT LINES
  - PARCEL BOUNDARY
  - MINING CLAIMS ETC.
- RAILWAY AND RIGHT OF WAY
- UTILITY LINES
- NON-PERENNIAL STREAM
- FLOODING OR FLOODING RIGHTS
- SUBDIVISION OR COMPOSITE PLAN
- RESERVATIONS
- ORIGINAL SHORELINE
- MARSH OR MUSKEG
- MINES
- TRAVERSE MONUMENT

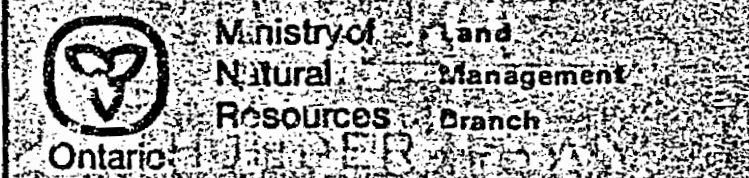
DISPOSITION OF CROWN LANDS

TYPE OF DOCUMENT	SYMBOL
PATENT, SURFACE & MINING RIGHTS	
SURFACE RIGHTS ONLY	
MINING RIGHTS ONLY	
LEASE, SURFACE & MINING RIGHTS	
SURFACE RIGHTS ONLY	
MINING RIGHTS ONLY	
LICENCE OF OCCUPATION	
ORDER-IN-COUNCIL	
RESERVATION	
CANCELLED	
SAND & GRAVEL	
LAND USE PERMITS FOR COMMERCIAL TOURISM/OUTPOST CAMPS	

NOTE: MINING RIGHTS IN PARCELS PATENTED PRIOR TO MAY 2, 1912, VESTED IN ORIGINAL PATENTEE BY THE PUBLIC LANDS ACT, R.S.O. 1970, CHAP. 390, SEC. 62, SUBSEC. 1.



AREA  
**O'SULLIVAN LAKE**  
M.N.R. ADMINISTRATIVE DISTRICT  
**GERALDTON**  
MINING DIVISION  
**THUNDER BAY**  
LAND TITLES / REGISTRY DIVISION  
**THUNDER BAY**



Date: JULY 1981  
Number: **G-362**  
N.S. 1978/11/27/81

JUN 27, 1994  
G-362

O'SULLIVAN LAKE

G-3

G-3



REFERENCES

AREAS WITHDRAWN FROM DISPOSITION

S.R.-SURFACE RIGHTS M.R.-MINING RIGHTS

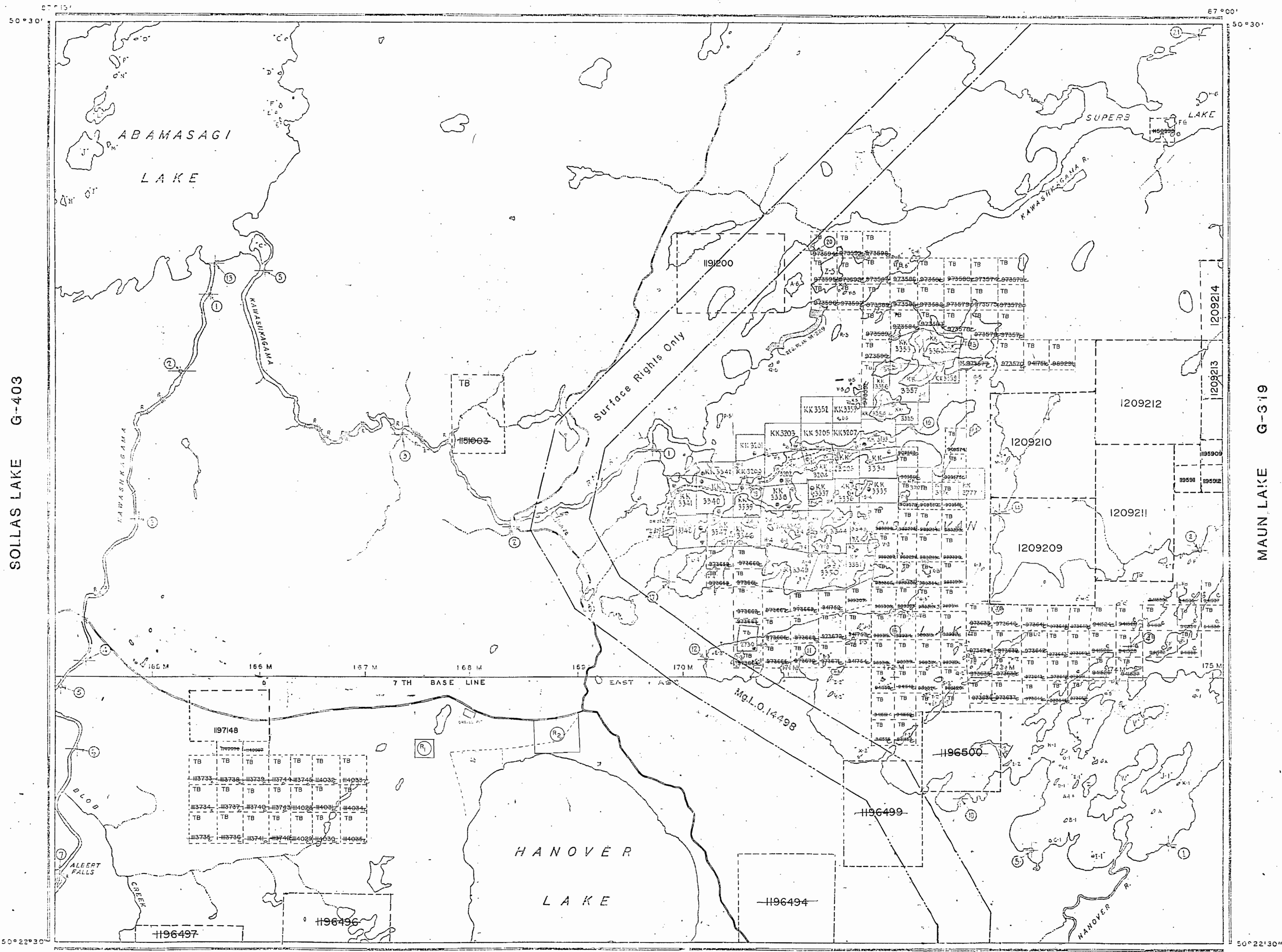
DESCRIPTION ORDER # DATE DISPOSITION FILE

(1) SEC.36/80 W27/83 18/10/83 S.R.O. 160704

(2) SEC.36/80 W33/83 29/11/83 S.R.O. 188516

SUMMER RESORT LOCATIONS NOT OPEN FOR STAKING SEC.36(1)

BOSTON LAKE G-208



SOLLAS LAKE G-403

MAUN LAKE G-319

HANOVER LAKE G-266

REFERENCES

THE INFORMATION THAT APPEARS ON THIS MAP HAS BEEN COMPILED FROM VARIOUS SOURCES, AND ACCURACY IS NOT GUARANTEED. THOSE WISHING TO STAKE MINING CLAIMS SHOULD CONSULT WITH THE MINING RECORDER, MINISTRY OF NORTHERN DEVELOPMENT AND MINES, FOR ADDITIONAL INFORMATION ON THE STATUS OF THE LANDS SHOWN HEREON.

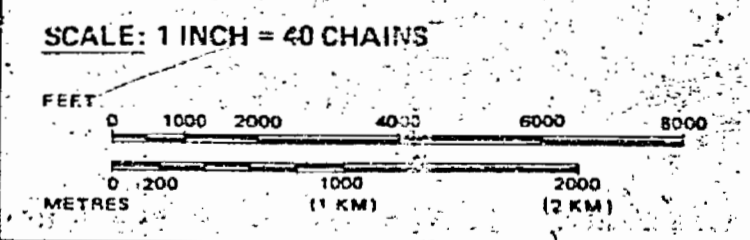
LEGEND

- HIGHWAY AND ROUTE No.
- OTHER ROADS
- TRAILS
- SURVEYED LINES:
  - TOWNSHIPS, BASE LINES, ETC.
  - LOTS, MINING CLAIMS, PARCELS, ETC.
- UNSURVEYED LINES:
  - LOT LINES
  - PARCEL BOUNDARY
  - MINING CLAIMS ETC.
- RAILWAY AND RIGHT OF WAY
- UTILITY LINES
- NON-PERENNIAL STREAM
- FLOODING OR FLOODING RIGHTS
- SUBDIVISION OR COMPOSITE PLAN
- RESERVATIONS
- ORIGINAL SHORELINE
- MARSH OR MUSKEG
- MINES
- TRAVERSE MONUMENT

DISPOSITION OF CROWN LANDS

TYPE OF DOCUMENT	SYMBOL
PATENT, SURFACE & MINING RIGHTS	
SURFACE RIGHTS ONLY	
MINING RIGHTS ONLY	
LEASE, SURFACE & MINING RIGHTS	
SURFACE RIGHTS ONLY	
MINING RIGHTS ONLY	
LICENCE OF OCCUPATION	
ORDER-IN-COUNCIL	
RESERVATION	
CANCELLED	
SAND & GRAVEL	
LAND USE PERMITS FOR COMMERCIAL TOURISM/OUTPOST CAMPS	

NOTE: MINING RIGHTS IN PARCELS PATENTED PRIOR TO MAY 6, 1913, VESTED IN ORIGINAL PATENTEE BY THE PUBLIC LANDS ACT, R.S.O. 1970, CHAP. 380, SEC. 82, SURSEC. 1.



AREA  
**O'SULLIVAN LAKE**  
 M.N.R. ADMINISTRATIVE DISTRICT  
**GERALDTON**  
 MINING DIVISION  
**THUNDER BAY**  
 LAND TITLES / REGISTRY DIVISION  
**THUNDER BAY**

Ministry of Land Management  
 Natural Resources Branch  
 Ontario  
 Out of Service Jun. 05/95

Date: JULY, 1981  
 Number: G-362  
 IN SERVICE NOV. 23/89

O'SULLIVAN LAKE

G-3



REFERENCES

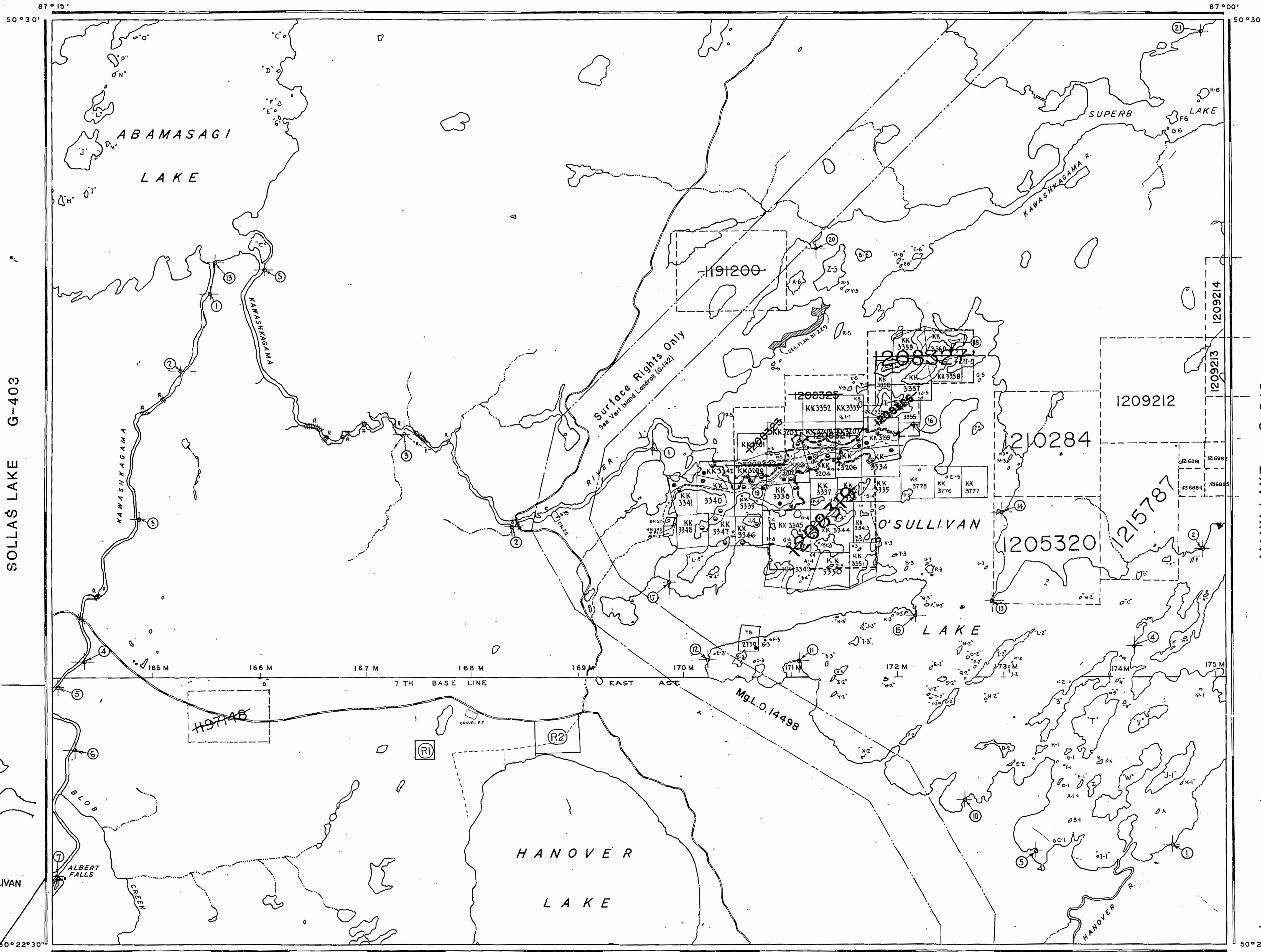
AREAS WITHDRAWN FROM DISPOSITION

M.R.O. - MINING RIGHTS ONLY  
 S.R.O. - SURFACE RIGHTS ONLY  
 M.S. - MINING AND SURFACE RIGHTS

(R1) SURFACE RIGHTS ONLY WITHDRAWN FROM STAKING ORDER W27/83 LAND SITES FOR INDIAN RESERVE FOR WHITESAND BAND, SEC. 36/80, DATED 18/10/83, FILE 160704.

(R2) SURFACE RIGHTS ONLY WITHDRAWN FROM STAKING ORDER W33/83 RED FLAGGING LEACHATE ATTENUATION ZONE AROUND WASTE DISPOSAL SITE, DATED 29/11/83, FILE 188516.

BOSTON LAKE G-208



REFERENCES

NOTICE-  
 The information that appears on this map has been compiled from various sources and accuracy is not guaranteed. Those wishing to stake MINING CLAIMS should consult with the MINING RECORDER, Ministry of Northern Development and Mines, for additional information on the status of the lands shown hereon.

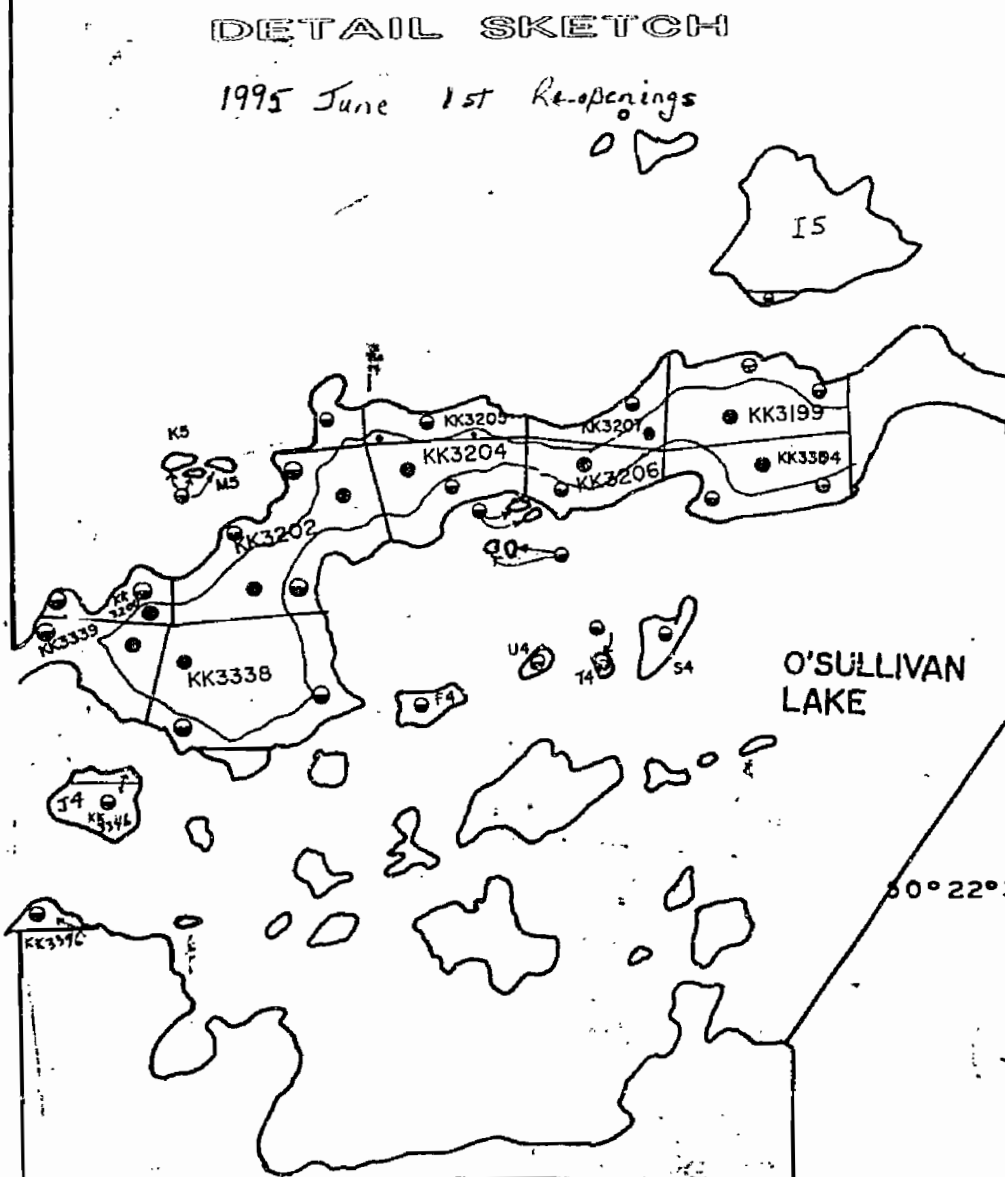
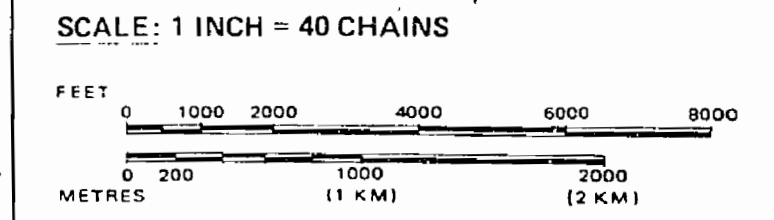
LEGEND

- HIGHWAY AND ROUTE No.
- OTHER ROADS
- TRAILS
- SURVEYED LINES:  
 TOWNSHIPS, BASE LINES, ETC.
- LOTS, MINING CLAIMS, PARCELS, ETC.
- UNSURVEYED LINES:  
 LOT LINES
- PARCEL BOUNDARY
- MINING CLAIMS ETC.
- RAILWAY AND RIGHT OF WAY
- UTILITY LINES
- NON-PERENNIAL STREAM
- FLOODING OR FLOODING RIGHTS
- SUBDIVISION OR COMPOSITE PLAN
- RESERVATIONS
- ORIGINAL SHORELINE
- MARSH OR MUSKEG
- MINES
- TRAVERSE MONUMENT
- LAND USE PERMITS FOR COMMERCIAL TOURISM, OUTPOST CAMPS

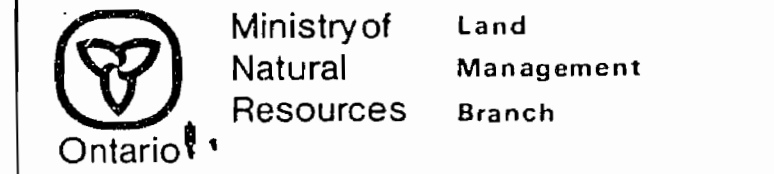
DISPOSITION OF CROWN LANDS

TYPE OF DOCUMENT	SYMBOL
PATENT, SURFACE & MINING RIGHTS	
" SURFACE RIGHTS ONLY	
" MINING RIGHTS ONLY	
LEASE, SURFACE & MINING RIGHTS	
" SURFACE RIGHTS ONLY	
" MINING RIGHTS ONLY	
LICENCE OF OCCUPATION	
ORDER-IN-COUNCIL	
RESERVATION	
CANCELLED	
SAND & GRAVEL	

NOTE: MINING RIGHTS IN PARCELS PATENTED PRIOR TO MAY 6, 1913, VESTED IN ORIGINAL PATENTEES BY THE PUBLIC LANDS ACT, R.S.O. 1970, CHAP. 380, SEC. 63, SUBSEC. 1.



AREA  
**O'SULLIVAN LAKE**  
 M.N.R. ADMINISTRATIVE DISTRICT  
**GERALDTON**  
 MINING DIVISION  
**THUNDER BAY**  
 LAND TITLES / REGISTRY DIVISION  
**THUNDER BAY**



Date JULY, 1981  
 Number  
**G-362**  
 In Service Jun. 05/95

HANOVER LAKE G-266

50°22'30" 87°00'



REFERENCES

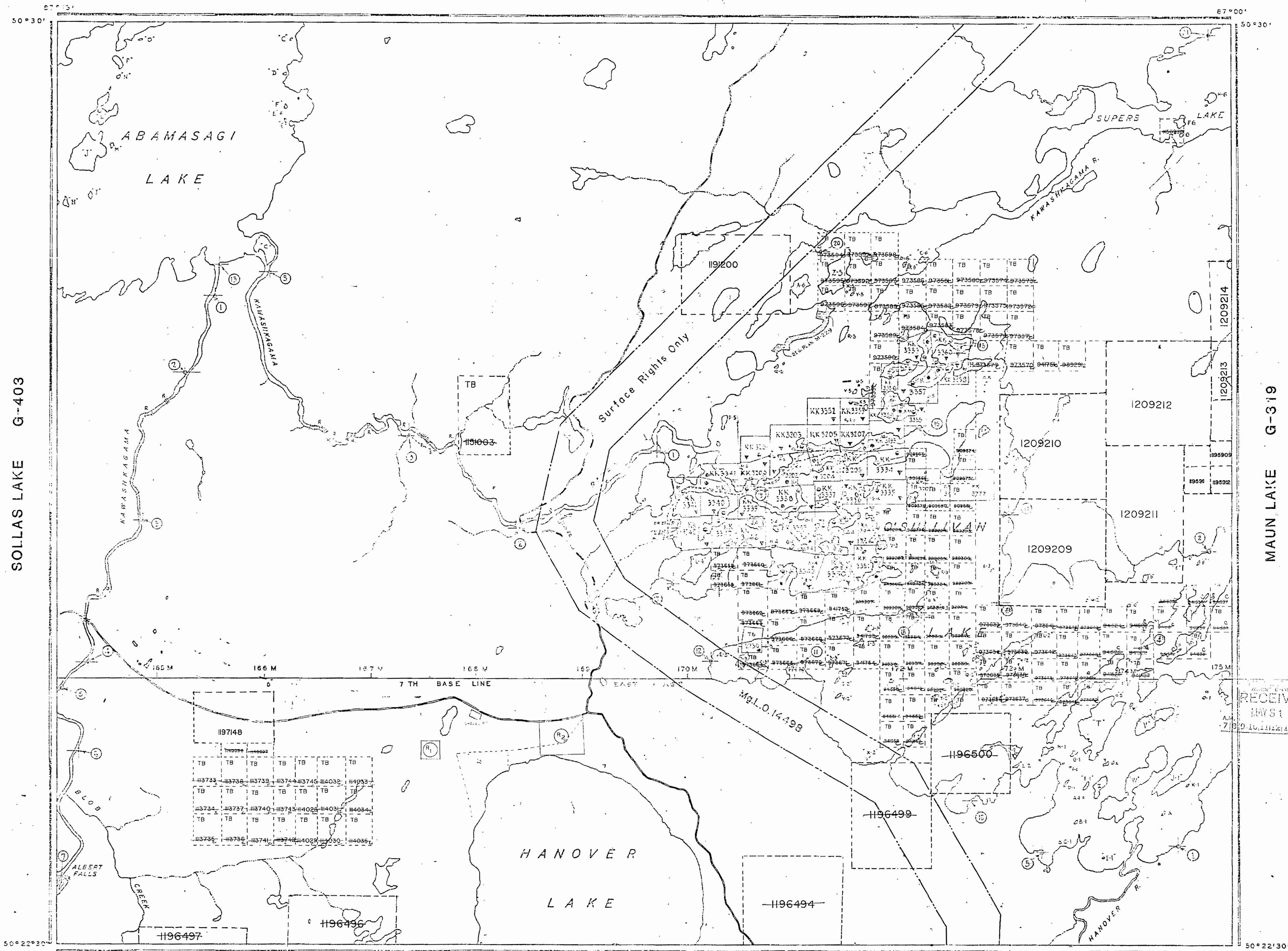
AREAS WITHDRAWN FROM DISPOSITION  
S.R.-SURFACE RIGHTS M.R.-MINING RIGHTS

DESCRIPTION ORDER # DATE DISPOSITION FILE

(1)	SEC.36/80	W27/83	19/10/83	S.R.O.	160704
(2)	SEC.36/80	W33/83	28/11/83	S.R.O.	188596

SUMMER RESORT LOCATIONS NOT OPEN FOR STAKING SEC. 36(1)

BOSTON LAKE G-208



REFERENCES

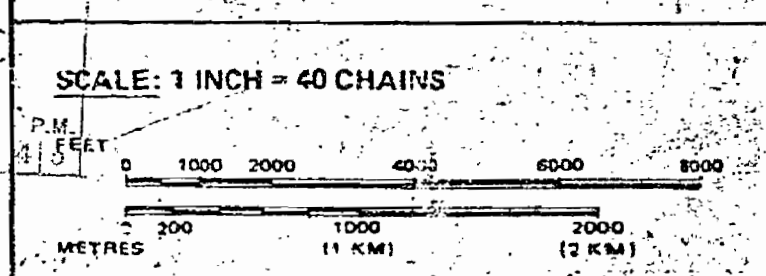
THE INFORMATION THAT APPEARS ON THIS MAP HAS BEEN COMPILED FROM VARIOUS SOURCES AND ACCURACY IS NOT GUARANTEED. THOSE WISHING TO STAKE MINING CLAIMS SHOULD CONSULT WITH THE MINING RECORDER, MINISTRY OF NORTHERN DEVELOPMENT AND MINES, FOR ADDITIONAL INFORMATION ON THE STATUS OF THE LANDS SHOWN HEREON.

LEGEND

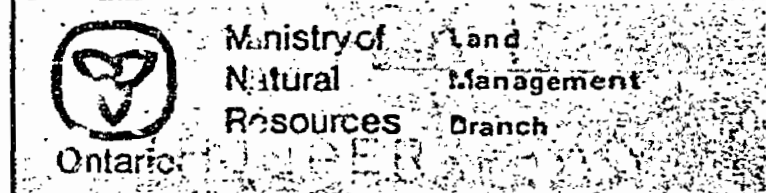
- HIGHWAY AND ROUTE No.
- OTHER ROADS
- TRAILS
- SURVEYED LINES:
  - TOWNSHIPS, BASE LINES, ETC.
  - LOTS, MINING CLAIMS, PARCELS, ETC.
- UNSURVEYED LINES:
  - LOT LINES
  - PARCEL BOUNDARY
  - MINING CLAIMS ETC.
- RAILWAY AND RIGHT OF WAY
- UTILITY LINES
- NON-PERENNIAL STREAM
- FLOODING OR FLOODING RIGHTS
- SUBDIVISION OR COMPOSITE PLAN
- RESERVATIONS
- ORIGINAL SHORELINE
- MARSH OR MUSKEG
- MINES
- TRAVERSE MONUMENT

DISPOSITION OF CROWN LANDS

TYPE OF DOCUMENT	SYMBOL
PATENT, SURFACE & MINING RIGHTS	
SURFACE RIGHTS ONLY	
MINING RIGHTS ONLY	
LEASE, SURFACE & MINING RIGHTS	
SURFACE RIGHTS ONLY	
MINING RIGHTS ONLY	
LICENCE OF OCCUPATION	
ORDER-IN-COUNCIL	
RESERVATION	
CANCELLED	
SAND & GRAVEL	
LAND USE PERMITS FOR COMMERCIAL TOURISM/OUTPOST CAMPS	



AREA  
**O'SULLIVAN LAKE**  
M.N.R. ADMINISTRATIVE DISTRICT  
**GERALDTON**  
MINING DIVISION  
**THUNDER BAY**  
LAND-TITLES/REGISTRY DIVISION  
**THUNDER BAY**



Date: **JULY, 1981**  
Number: **G-362**

MAY 31, 1995  
G-362

HANOVER LAKE G-266

G-3

O'SULLIVAN LAKE

G-31



**REFERENCES**

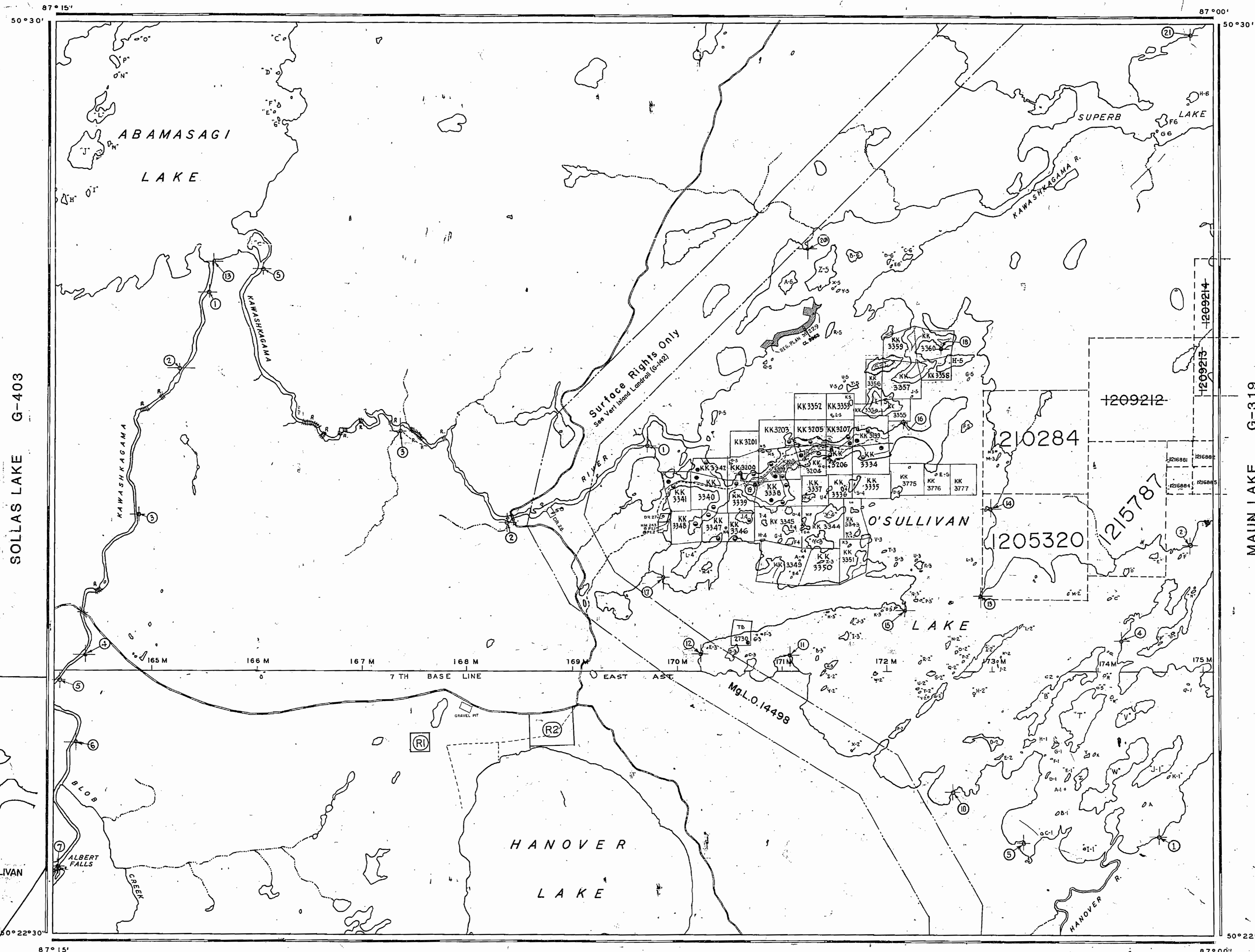
**AREAS WITHDRAWN FROM DISPOSITION**

M.R.O. - MINING RIGHTS ONLY  
 S.R.O. - SURFACE RIGHTS ONLY  
 M.S. - MINING AND SURFACE RIGHTS

(R1) SURFACE RIGHTS ONLY WITHDRAWN FROM STAKING ORDER W27/83 LAND SITES FOR INDIAN RESERVE FOR WHITESAND BAND. SEC. 36/80. DATED 18/10/83. FILE 160704.

(R2) SURFACE RIGHTS ONLY WITHDRAWN FROM STAKING ORDER W33/83 RED FLAGGING LEACHEATE ATTENUATION ZONE AROUND WASTE DISPOSAL SITE. DATED 28/11/83 FILE 188516.

**BOSTON LAKE G-208**



**REFERENCES**

**DATE OF ISSUE**

NOV 12 1998

PROVINCIAL RECORDING OFFICE - SUDBURY

**NOTICE**  
 The information that appears on this map has been compiled from various sources and accuracy is not guaranteed. Those wishing to stake MINING CLAIMS should consult with the MINING RECORDER, Ministry of Northern Development and Mines, for additional information on the status of the lands shown hereon.

**LEGEND**

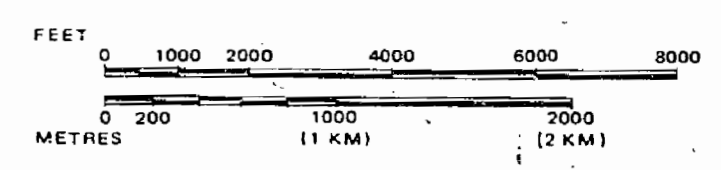
- HIGHWAY AND ROUTE No.
- OTHER ROADS
- TRAILS
- SURVEYED LINES:  
 TOWNSHIPS, BASE LINES, ETC.
- LOTS, MINING CLAIMS, PARCELS, ETC.
- UNSURVEYED LINES:  
 LOT LINES
- PARCEL BOUNDARY
- MINING CLAIMS ETC.
- RAILWAY AND RIGHT OF WAY
- UTILITY LINES
- NON-PERENNIAL STREAM
- FLOODING OR FLOODING RIGHTS
- SUBDIVISION OR COMPOSITE PLAN
- RESERVATIONS
- ORIGINAL SHORELINE
- MARSH OR MUSKEG
- MINES
- TRAVERSE MONUMENT
- LAND USE PERMITS FOR COMMERCIAL TOURISM, OUTPOST CAMPS

**DISPOSITION OF CROWN LANDS**

TYPE OF DOCUMENT	SYMBOL
PATENT, SURFACE & MINING RIGHTS	
" SURFACE RIGHTS ONLY	
" MINING RIGHTS ONLY	
LEASE, SURFACE & MINING RIGHTS	
" SURFACE RIGHTS ONLY	
" MINING RIGHTS ONLY	
LICENCE OF OCCUPATION	
ORDER-IN-COUNCIL	
RESERVATION	
CANCELLED	
SAND & GRAVEL	

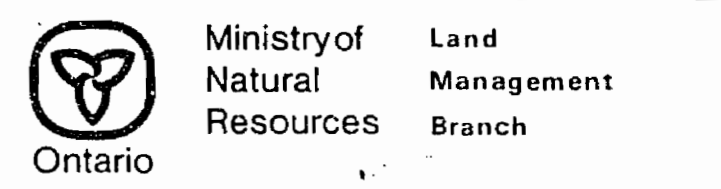
NOTE: MINING RIGHTS IN PARCELS PATENTED PRIOR TO MAY 6, 1913, VESTED IN ORIGINAL PATENTEE BY THE PUBLIC LANDS ACT, R.S.O. 1970, CHAP. 380, SEC. 63, SUBSEC. 1.

SCALE: 1 INCH = 40 CHAINS



**AREA**  
**O'SULLIVAN LAKE**

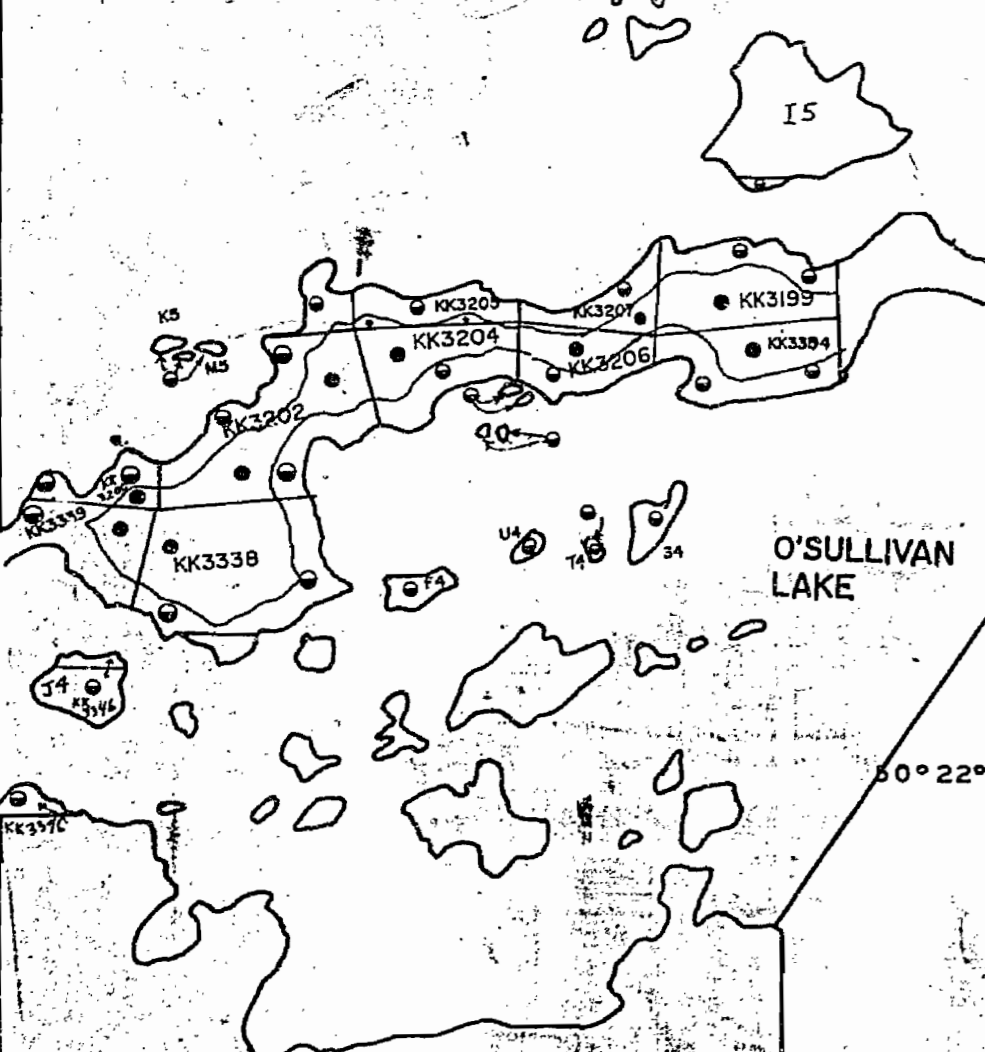
M.N.R. ADMINISTRATIVE DISTRICT  
**GERALDTON**  
 MINING DIVISION  
**THUNDER BAY**  
 LAND TITLES / REGISTRY DIVISION  
**THUNDER BAY**



Date: JULY, 1981  
 Number: **G-362**  
 In Service Jun. 05/95

**DETAIL SKETCH**

1975 June 1st Readings



**HANOVER LAKE G-266**

87° 15' 50' 30" 87° 00' 50' 30" 87° 00' 50' 30"



REFERENCES

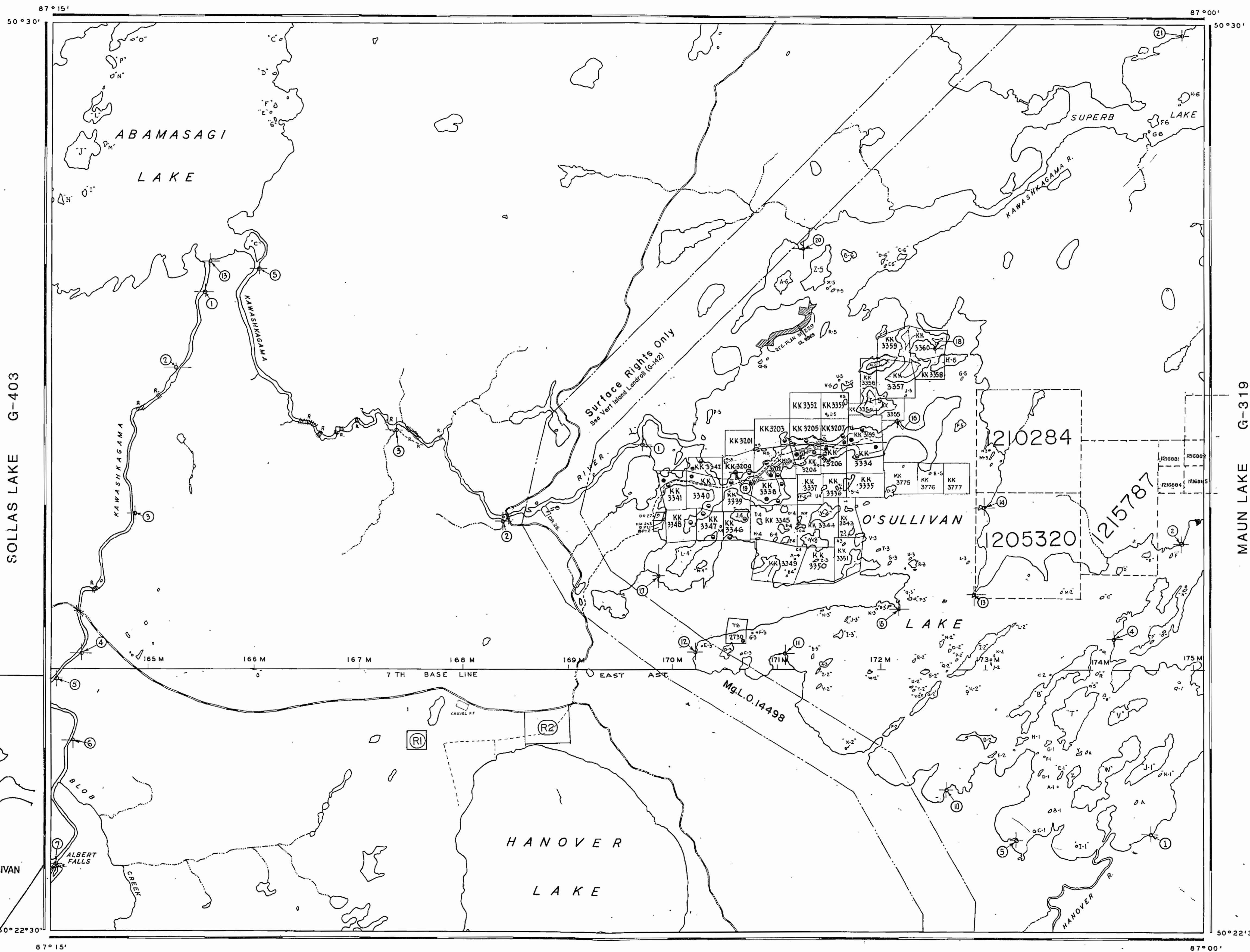
AREAS WITHDRAWN FROM DISPOSITION

M.R.O. - MINING RIGHTS ONLY  
 S.R.O. - SURFACE RIGHTS ONLY  
 M.+S. - MINING AND SURFACE RIGHTS

(R1) SURFACE RIGHTS ONLY WITHDRAWN FROM STAKING ORDER W27193 LAND SITES FOR INDIAN RESERVE FOR WHITESAND BAND, SEC. 36/80, DATED 18/10/83, FILE 160704.

(R2) SURFACE RIGHTS ONLY WITHDRAWN FROM STAKING ORDER W33/83 RED FLAGGING LEACHATE ATTENUATION ZONE AROUND WASTE DISPOSAL SITE, DATED 28/11/83, FILE 188516.

BOSTON LAKE G-208



REFERENCES

NOTICE-  
 The information that appears on this map has been compiled from various sources and accuracy is not guaranteed. Those wishing to stake MINING CLAIMS should consult with the MINING RECORDER, Ministry of Northern Development and Mines, for additional information on the status of the lands shown hereon.

LEGEND

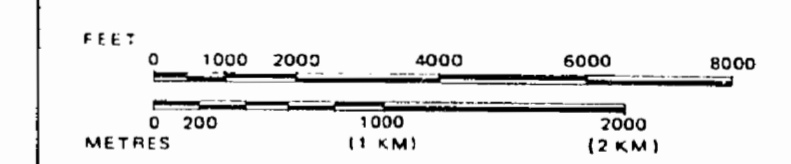
- HIGHWAY AND ROUTE No.
- OTHER ROADS
- TRAILS
- SURVEYED LINES
  - TOWNSHIPS, BASE LINES, ETC.
  - LOTS, MINING CLAIMS, PARCELS, ETC.
- UNSURVEYED LINES
  - LOT LINES
  - PARCEL BOUNDARY
  - MINING CLAIMS ETC.
- RAILWAY AND RIGHT OF WAY
- UTILITY LINES
- NON-PERENNIAL STREAM
- FLOODING OR FLOODING RIGHTS
- SUBDIVISION OR COMPOSITE PLAN
- RESERVATIONS
- ORIGINAL SHORELINE
- MARSH OR MUSKEG
- MINES
- TRAVERSE MONUMENT
- LAND USE PERMITS FOR COMMERCIAL TOURISM, OUTPOST CAMPS

DISPOSITION OF CROWN LANDS

TYPE OF DOCUMENT	SYMBOL
PATENT, SURFACE & MINING RIGHTS	●
" SURFACE RIGHTS ONLY	○
" MINING RIGHTS ONLY	◐
LEASE, SURFACE & MINING RIGHTS	■
" SURFACE RIGHTS ONLY	◼
" MINING RIGHTS ONLY	◑
LICENCE OF OCCUPATION	◔
ORDER-IN-COUNCIL	OC
RESERVATION	⊙
CANCELLED	⊖
SAND & GRAVEL	⊕

NOTE: MINING RIGHTS IN PARCELS PATENTED PRIOR TO MAY 6, 1913, VESTED IN ORIGINAL PATENTEE BY THE PUBLIC LANDS ACT, R.S.O. 1970, CHAP. 390, SEC. 63, SUBSEC. 1.

SCALE: 1 INCH = 40 CHAINS



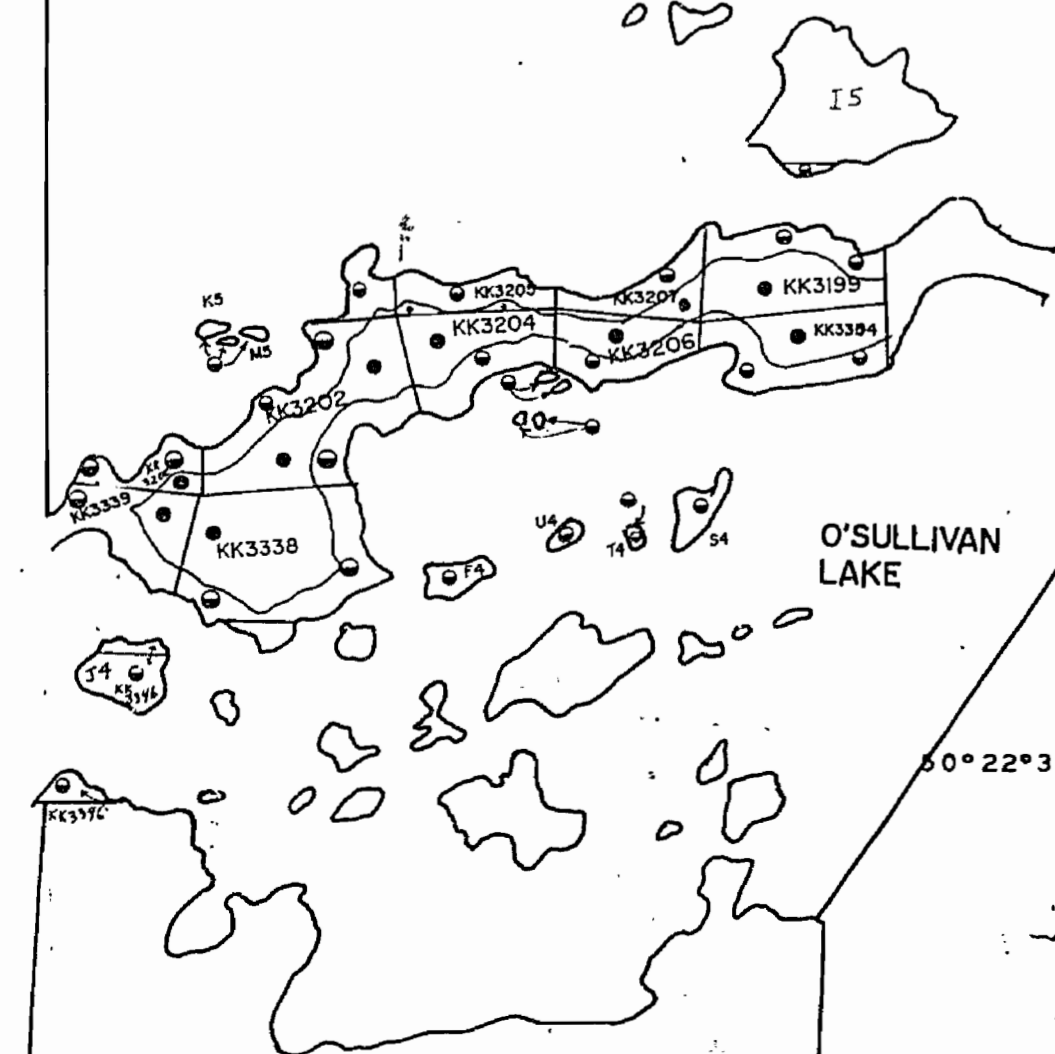
AREA  
**O'SULLIVAN LAKE**  
 M.N.R. ADMINISTRATIVE DISTRICT  
**GERALDTON**  
 MINING DIVISION  
**THUNDER BAY**  
 LAND TITLES / REGISTRY DIVISION  
**THUNDER BAY**

Ministry of Natural Resources Ontario  
 Land Management Branch

Date: JULY, 1981  
 Number: **G-362**  
 In Service Jun. 05/95: (LA)

DETAIL SKETCH

1995 June 1st Resurveyings



HANOVER LAKE G-266



AREA OF  
O'SULLIVAN LAKE

DISTRICT OF  
THUNDER BAY

THUNDER BAY  
MINING DIVISION

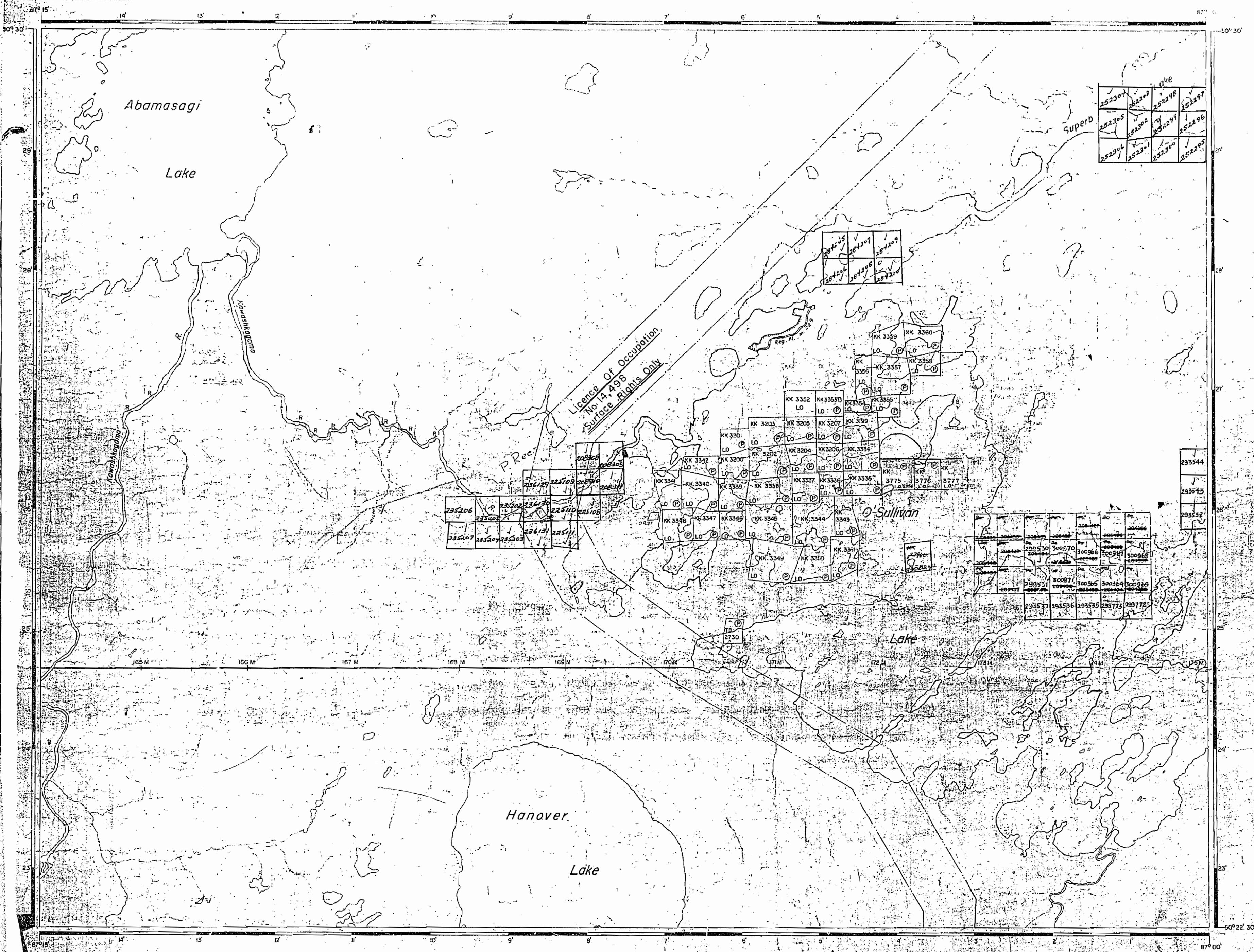
SCALE: 1-INCH = 40 CHAINS

LEGEND

- PATENTED LAND C.C.
- CROWN LAND SALE C.C.
- LEASES L.C.
- LOCATED LAND L.O.
- LICENSE OF OCCUPATION M.R.O.
- MINING RIGHTS ONLY M.R.O.
- SURFACE RIGHTS ONLY S.R.O.
- ROADS ---
- IMPROVED ROADS =
- KING'S HIGHWAYS =
- RAILWAYS =
- POWER LINES =
- MARSH OR MUSKEG =
- MINES =
- CANCELLED =

NOTES

400' surface rights reservation, around  
all lakes and rivers.



1969

PLAN NO. M.1415

DEPARTMENT OF MINES

- ONTARIO -



AREA OF  
O'SULLIVAN LAKE

DISTRICT OF  
THUNDER BAY

THUNDER BAY  
MINING DIVISION

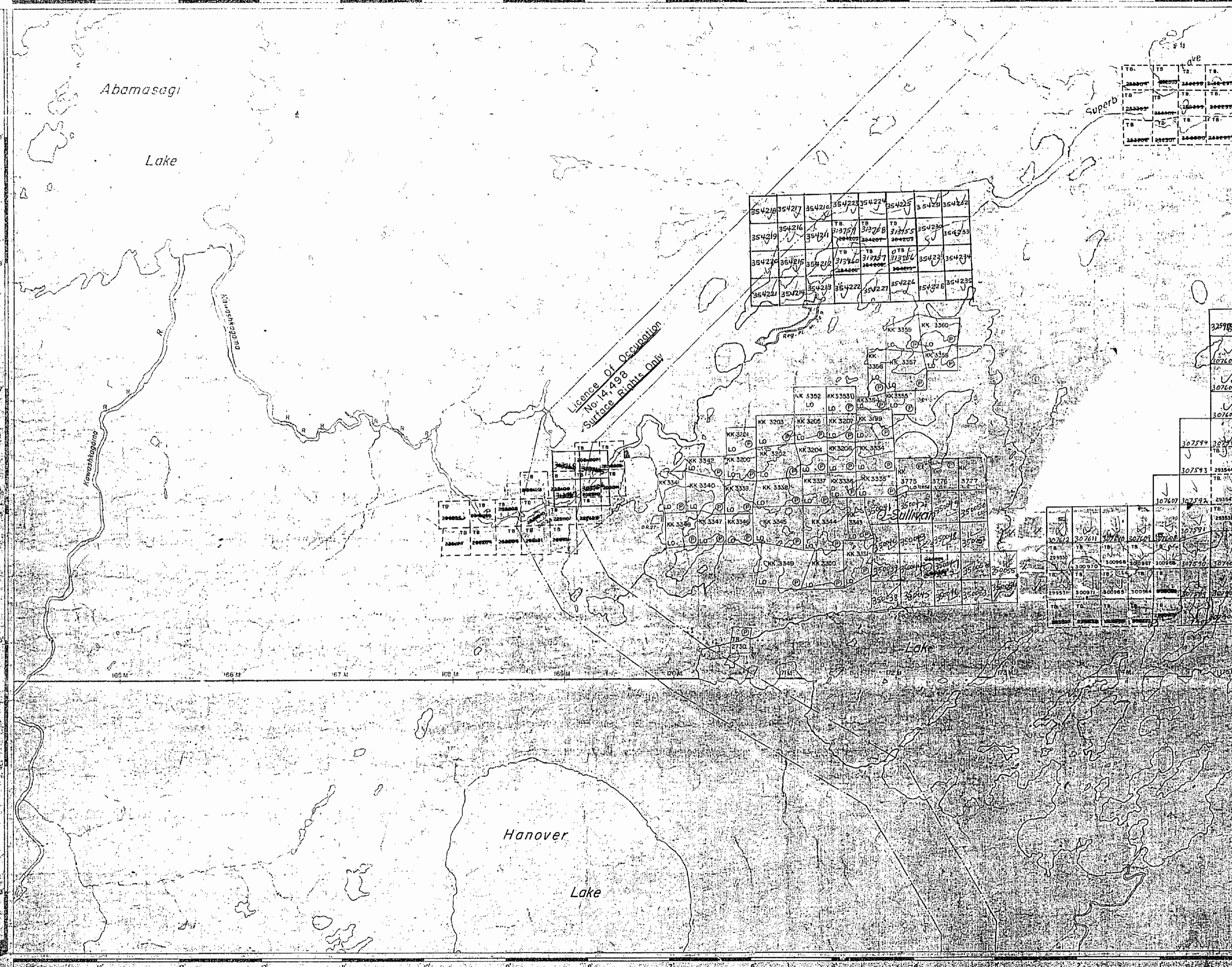
SCALE: 1-INCH = 40 CHAINS

LEGEND

- PATENTED LAND Ⓟ
- CROWN LAND SALE C.S.
- LEASES Ⓛ
- LOCATED LAND Loc.
- LICENSE OF OCCUPATION L.O.
- MINING RIGHTS ONLY M.R.O.
- SURFACE RIGHTS ONLY S.R.O.
- ROADS —
- IMPROVED ROADS —
- KING'S HIGHWAYS —
- RAILWAYS —
- POWER LINES —
- MARSH OR MUSKEG —
- MINES —
- CANCELLED —

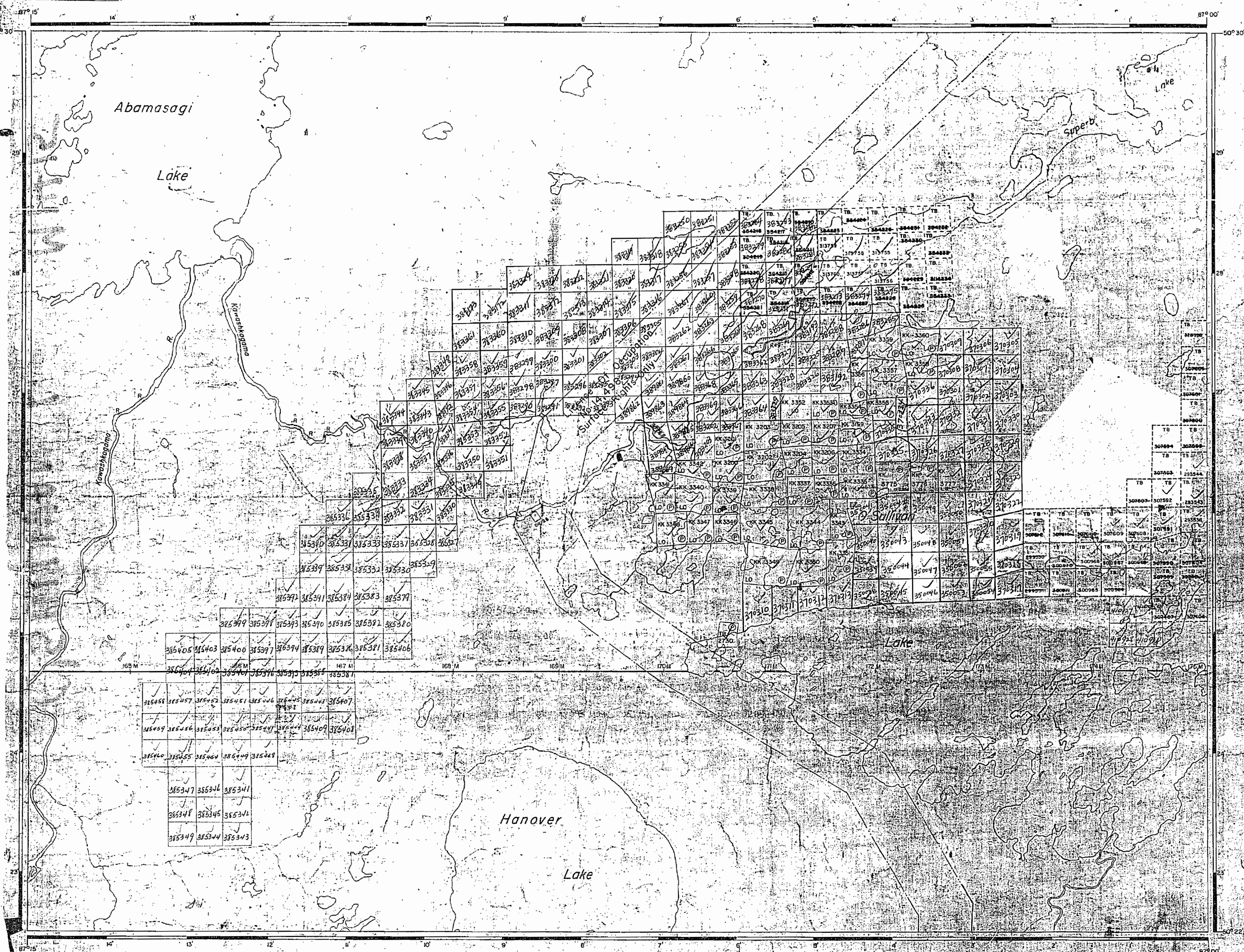
NOTES

400' surface rights reservation around all lakes and rivers.



1971





AREA OF  
**O'SULLIVAN LAKE**  
 DISTRICT OF  
 THUNDER BAY  
 THUNDER BAY  
 MINING DIVISION  
 SCALE: 1-INCH = 40 CHAINS

**LEGEND**

PATENTED LAND	⊙
CROWN LAND SALE	⊙
LEASES	⊙
LOCATED LAND	⊙
LICENSE OF OCCUPATION	⊙
MINING RIGHTS ONLY	⊙
SURFACE RIGHTS ONLY	⊙
ROADS	—
IMPROVED ROADS	—
KING'S HIGHWAYS	—
RAILWAYS	—
POWER LINES	—
MARSH OR MUSKEG	—
MINES	—
CANCELLED	—

**NOTES**

400 surface right reservation around all lakes and rivers

LINEAR FEET ON VERTICALS INDICATE QUANTITIES OF SURFACE RIGHTS

1973

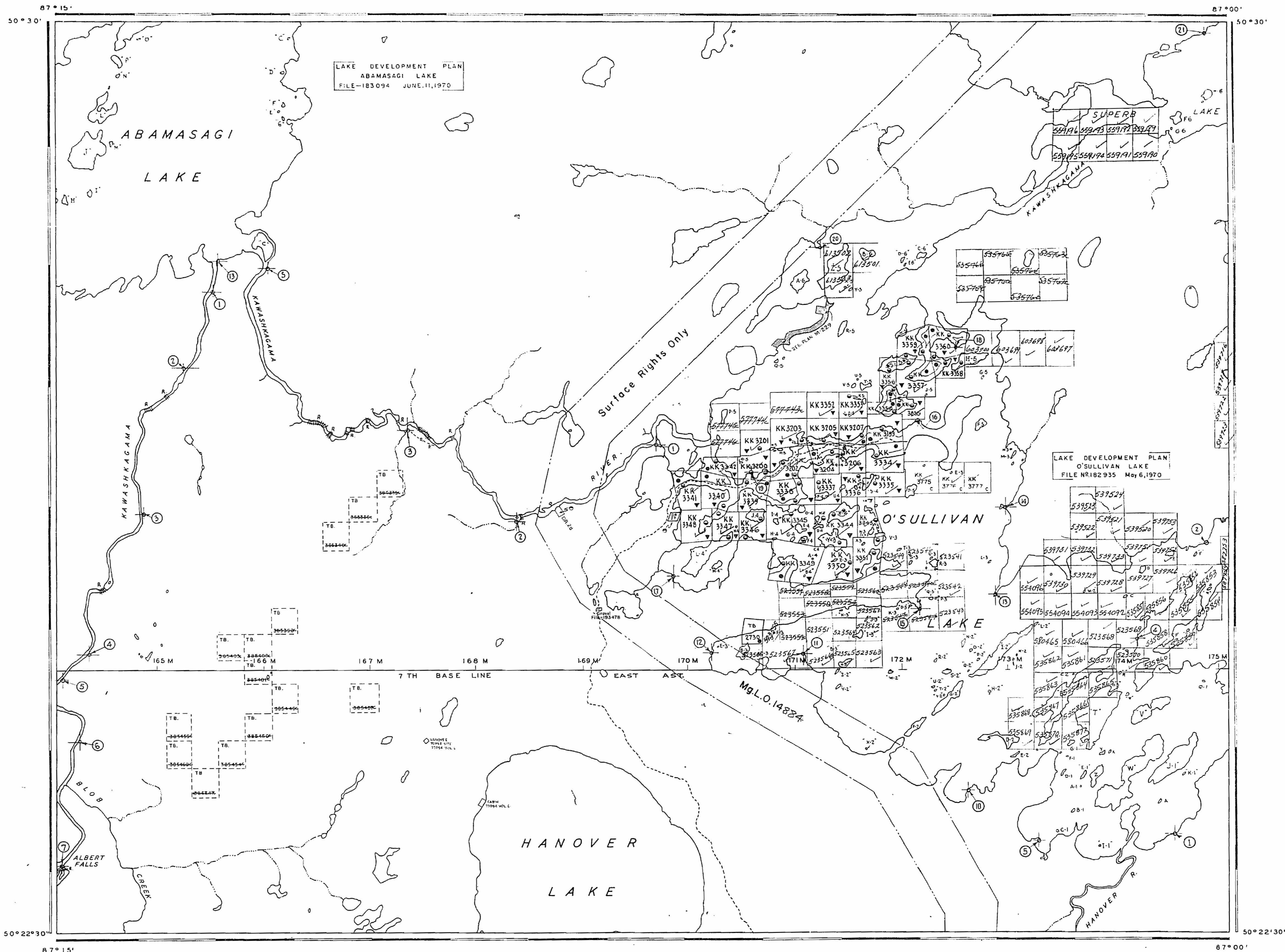
NATIONAL TOPOGRAPHIC SERIES 42



REFERENCES

CONTROL SURVEYS

Traverse of Abamasagi & O'Sullivan Lakes  
by C.R. Kenny O.L.S. 1924 & 1925  
Field Note Books Nos 2018 & 2019  
7<sup>th</sup> Base Line by Beatty & Deatty O.L.S.  
1928.  
Field Note Book No 2298.



REFERENCES

TOPOGRAPHY

Lakes, Rivers, etc. From Forest Resources  
Inventory Sheet No 504871

40d Surface rights reservation along the shores of all  
lakes and rivers

LEGEND

Paved Road	
Gravel Road	
Other Roads	
Trail or Path	
Highway Route Number	
Electric Power Line	
Telephone Line	
Railroad & Right of Way	
Bridge, Buildings	
Non-Perennial Stream	
Rapids, Portage	
Muskeg or Marsh	
Flooded Land	
Traverse Post	

DISPOSITION OF CROWN LANDS

TYPE OF DOCUMENT	SYMBOL
PATENT, SURFACE & MINING RIGHTS	
" SURFACE RIGHTS ONLY	
" MINING RIGHTS ONLY	
LEASE, SURFACE & MINING RIGHTS	
" SURFACE RIGHTS ONLY	
" MINING RIGHTS ONLY	
LICENCE - OF OCCUPATION	
ORDER - IN - COUNCIL	
RESERVATION	
CANCELLED	

NOTE: MINING RIGHTS IN PARCELS PATENTED PRIOR TO MAY 6, 1933, VESTED IN ORIGINAL PATENTEES BY THE PUBLIC LANDS ACT, R.S.O. 1970, CHAP. 380, SEC. 63, SUBSEC. 1.

Ministry of Natural Resources  
Ontario Surveys and Mapping Branch

AREA  
**O'SULLIVAN LAKE**

DISTRICT  
**THUNDER BAY**

MINING DIVISION  
**THUNDER BAY**

GERALDTON DIST. FEB 7, 1970  
DR. E.J.D. CH. J.L.S. APP. [Signature] JUNE 15, 1950.

SCALE: 1 INCH: 40 CHS  
TORONTO CANADA **M-1415**

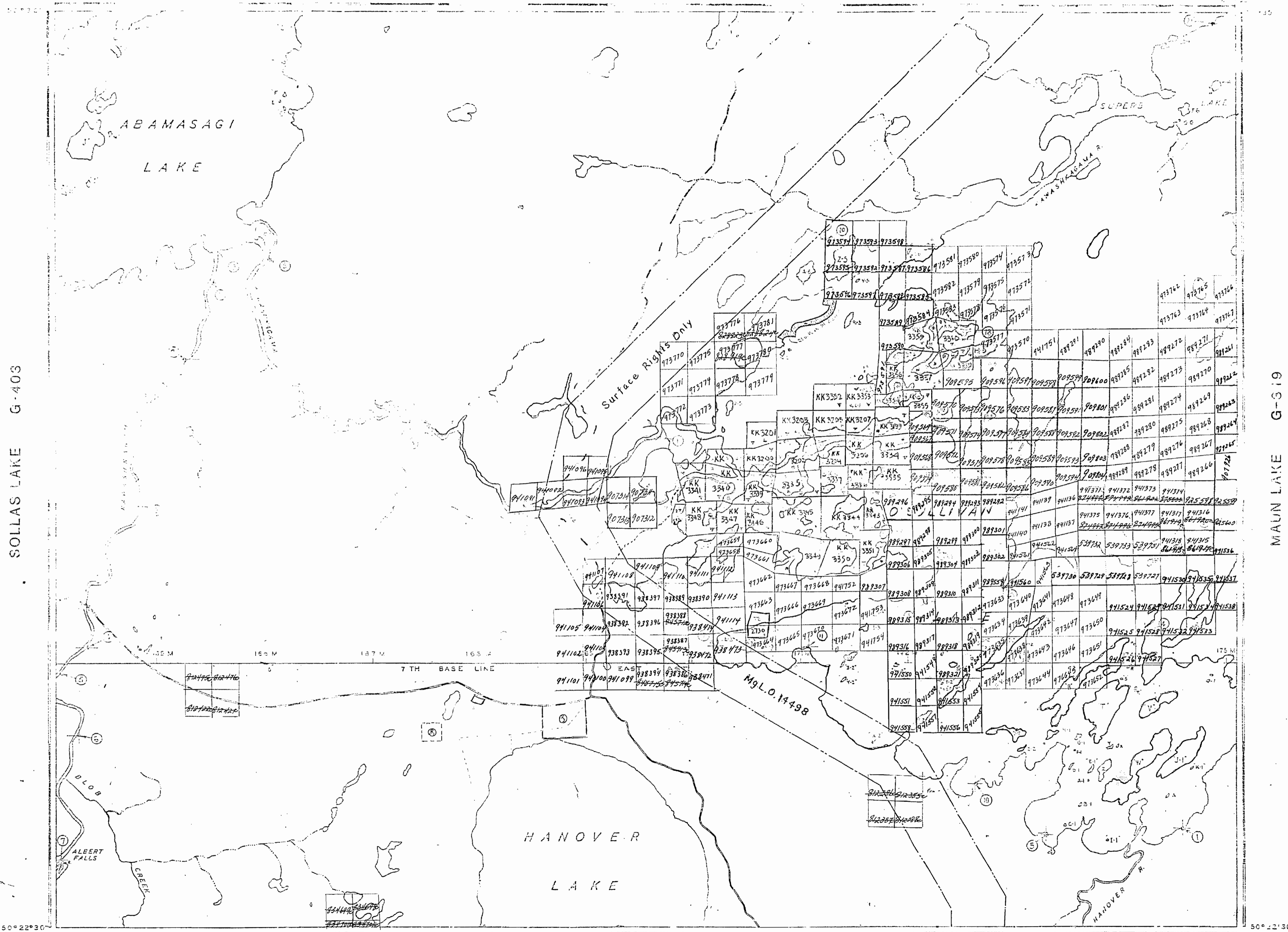


REFERENCES

R. Sec 24.11 24.12 24.13 24.14 24.15 24.16 24.17 24.18  
 RR Sec 24.11 24.12 24.13 24.14 24.15 24.16 24.17 24.18

BOSTON LAKE G-208

REFERENCES



SOLLAS LAKE G-403

MAUN LAKE G-319

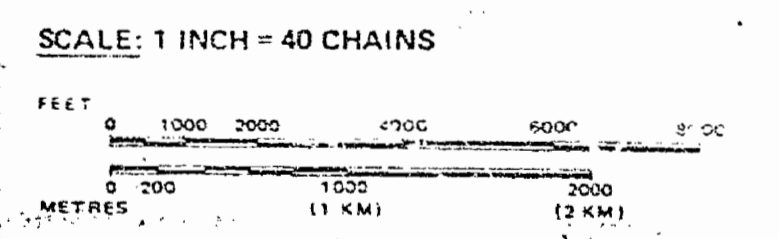
HANOVER LAKE G-266

LEGEND

- HIGHWAY AND ROUTE No.
- OTHER ROADS
- TRAILS
- SURVEYED LINES:
  - TOWNSHIPS, BASE LINES, ETC.
  - LOTS, MINING CLAIMS, PARCELS, ETC.
- UNSURVEYED LINES:
  - LOT LINES
  - PARCEL BOUNDARY
  - MINING CLAIMS ETC.
- RAILWAY AND RIGHT OF WAY
- UTILITY LINES
- NON-PERENNIAL STREAM
- FLOODING OR FLOODING RIGHTS
- SUBDIVISION OR COMPOSITE PLAN RESERVATIONS
- ORIGINAL SURVEYING
- MARSH OR MUSKEG
- MINES
- TRAVERSE MEASUREMENT

DISPOSITION OF CROWN LANDS

- TYPE I - CROWN LAND
- TYPE II - CROWN LAND
- TYPE III - CROWN LAND
- TYPE IV - CROWN LAND
- TYPE V - CROWN LAND
- TYPE VI - CROWN LAND
- TYPE VII - CROWN LAND
- TYPE VIII - CROWN LAND
- TYPE IX - CROWN LAND
- TYPE X - CROWN LAND
- TYPE XI - CROWN LAND
- TYPE XII - CROWN LAND
- TYPE XIII - CROWN LAND
- TYPE XIV - CROWN LAND
- TYPE XV - CROWN LAND
- TYPE XVI - CROWN LAND
- TYPE XVII - CROWN LAND
- TYPE XVIII - CROWN LAND
- TYPE XIX - CROWN LAND
- TYPE XX - CROWN LAND
- TYPE XXI - CROWN LAND
- TYPE XXII - CROWN LAND
- TYPE XXIII - CROWN LAND
- TYPE XXIV - CROWN LAND
- TYPE XXV - CROWN LAND
- TYPE XXVI - CROWN LAND
- TYPE XXVII - CROWN LAND
- TYPE XXVIII - CROWN LAND
- TYPE XXIX - CROWN LAND
- TYPE XXX - CROWN LAND



AREA  
**O'SULLIVAN LAKE**  
 M.N.R. ADMINISTRATIVE DISTRICT  
**GERALDTON**  
 MINING DIVISION  
**THUNDER BAY**  
 LAND TITLES / REGISTRY DIVISION  
**THUNDER BAY**

Ministry of Land and Natural Resources  
 Ontario  
 Date: *May 20, 1986*

Date: JULY 1981  
**G-362**

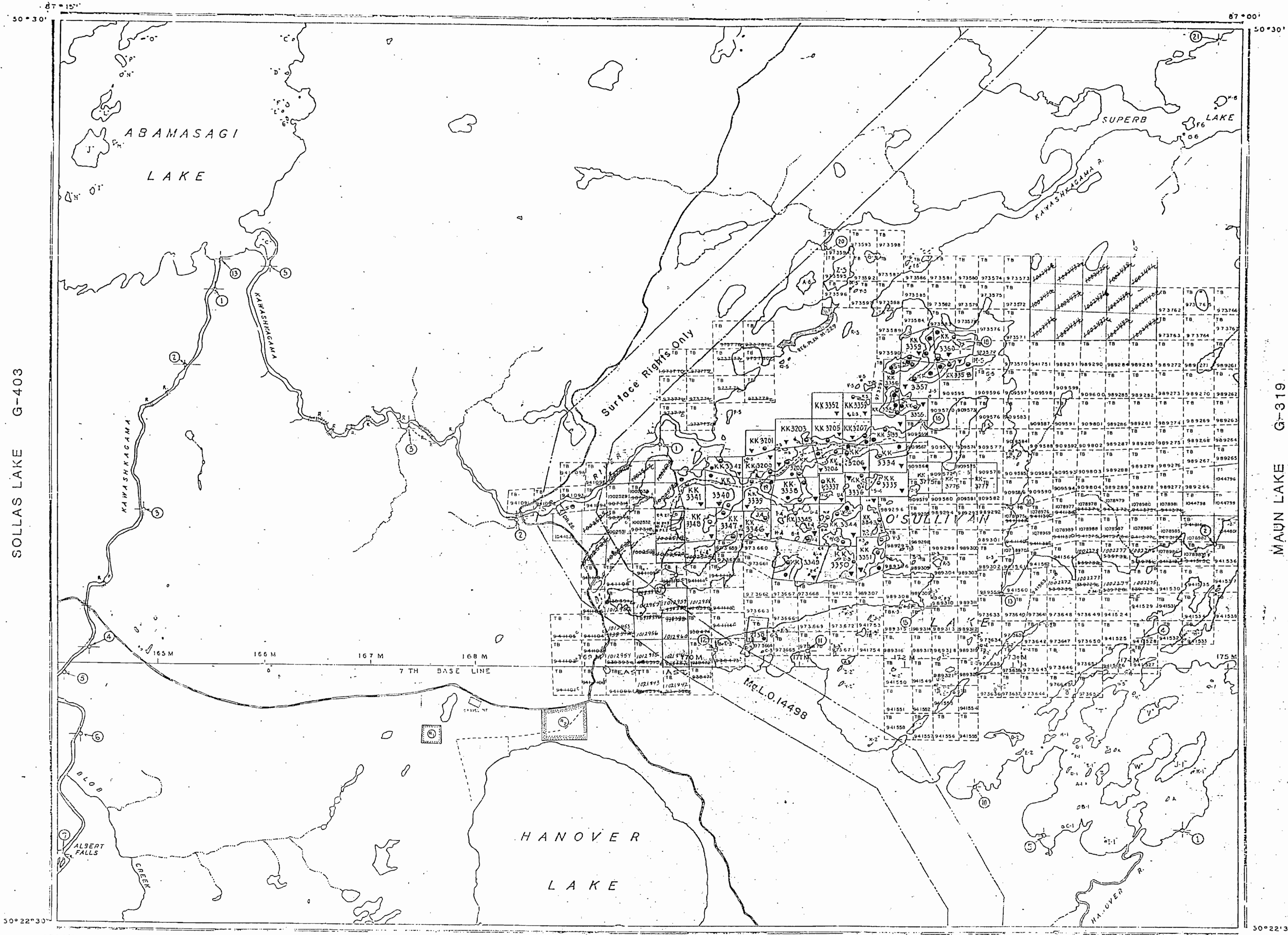


REFERENCES

AREAS WITHDRAWN FROM DISPOSITION  
S.R. - SURFACE RIGHTS M.R. - MINING RIGHTS

Description	Order No.	Date	Disposition	File
Sec 36/80	W27/83	18/10/83	S.R.O.	160704
Sec 36/80	W35/83	26/11/83	S.R.O.	168516

BOSTON LAKE G-208



REFERENCES

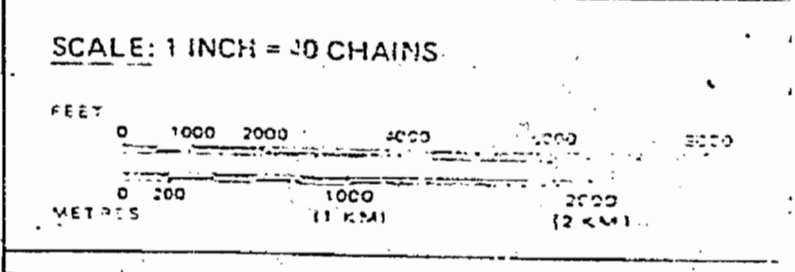
LEGEND

HIGHWAY AND ROUTE No.	
OTHER ROADS	
TRAILS	
SURVEYED LINES:	
TOWNSHIPS, BASE LINES, ETC.	
LOTS, MINING CLAIMS, PARCELS, ETC.	
UNSURVEYED LINES:	
LOT LINES	
PARCEL BOUNDARY	
MINING CLAIMS ETC.	
RAILWAY AND RIGHT OF WAY	
UTILITY LINES	
NON-PERENNIAL STREAM	
FLOODING OR FLOODING RIGHTS	
SUBDIVISION OR COMPOSITE PLAN	
RESERVATIONS	
ORIGINAL SHORELINE	
MARSH OR MUSKIEG	
MINES	
TRAVERSE MONUMENT	

DISPOSITION OF CROWN LANDS

TYPE OF DOCUMENT	SYMBOL
PATENT, SURFACE & MINING RIGHTS	
SURFACE RIGHTS ONLY	
MINING RIGHTS ONLY	
LEASE, SURFACE & MINING RIGHTS	
SURFACE RIGHTS ONLY	
MINING RIGHTS ONLY	
LICENCE OF OCCUPATION	
ORDER-IN-COUNCIL	
RESERVATION	
CANCELLED	
SAND & GRAVEL	

NOTE: MINING RIGHTS IN PARCELS PATENTED PRIOR TO MAY 5, 1912, VESTED IN ORIGINAL PATENTEES BY THE PUBLIC LANDS ACT, P.S.O. 1970, CHAP. 330, S.I.C. 03, SUBSECTION 1.



ARC 4  
**O'SULLIVAN LAKE**  
M.N.R. ADMINISTRATIVE DISTRICT  
**GERALDTON**  
MINING DIVISION  
LAND TITLES / REGISTRY DIVISION  
**THUNDER BAY**  
**THUNDER BAY**

RECEIVED  
THUNDER BAY  
MINING DIVISION  
THUNDER BAY

Oct 3/88

Ministry of Natural Resources  
Land Management Branch

Ontario  
APRIL 28 1987

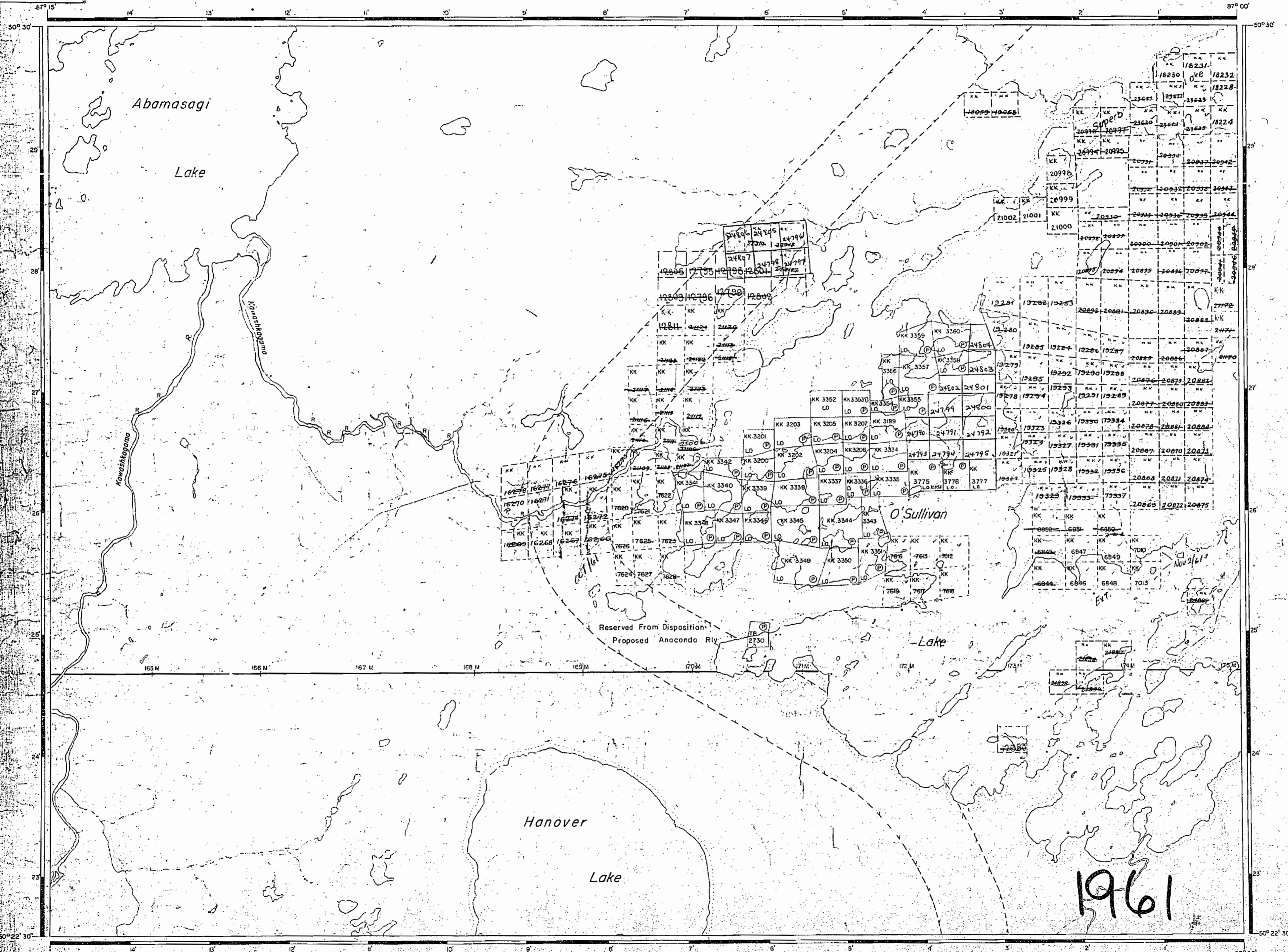
JULY, 1981  
Number  
**G-362**

37° 15'

87° 00'

HANOVER LAKE G-266





AREA OF  
**O'SULLIVAN LAKE**

DISTRICT OF  
THUNDER BAY

KOWKASH  
MINING DIVISION

SCALE: 1-INCH = 40 CHAINS

**LEGEND**

PATENTED LAND	Ⓟ
CROWN LAND SALE	C.S.
LEASES	L.
LOCATED LAND	Loc.
LICENSE OF OCCUPATION	L.O.
MINING RIGHTS ONLY	M.R.O.
SURFACE RIGHTS ONLY	S.R.O.
ROADS	—
IMPROVED ROADS	—
KING'S HIGHWAYS	—
RAILWAYS	—
POWER LINES	—
MARSH OR MUSKEG	—
MINES	Ⓜ
CANCELLED	C.

**NOTES**

400' Reserve to Dept. of Lands & Forests shown thus: —  
SURFACE RIGHTS ONLY reserved on land indicated thus: — to the Anaconda Iron Ore Ltd. L & F File 165414

1961



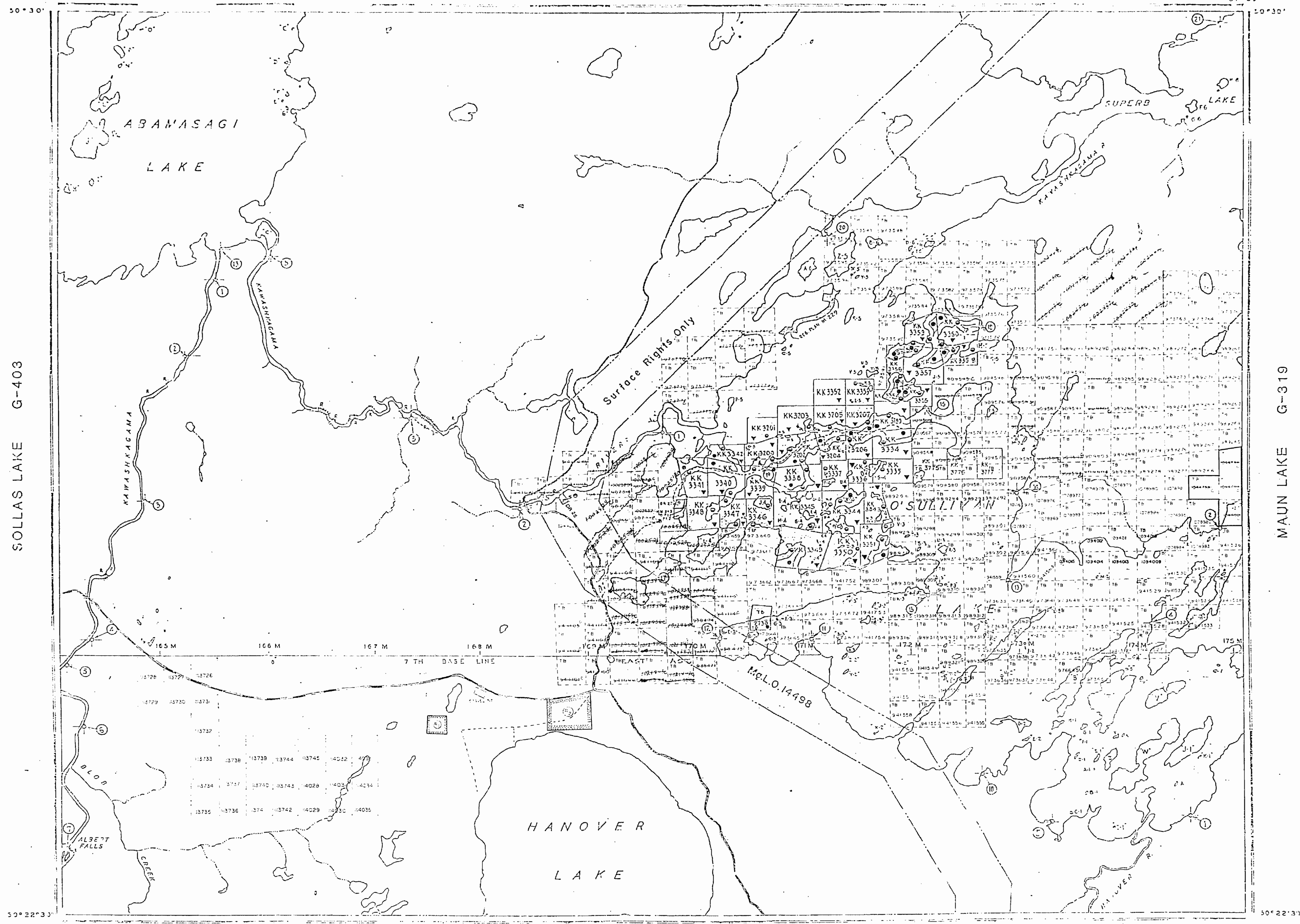
REFERENCES

AREAS WITHDRAWN FROM DISPOSITION

BOSTON LAKE G-208

REFERENCES

RECEIVED  
THUNDER BAY  
MINING DIVISION  
89 JUN 28 PM 3 55



SOLLAS LAKE G-403

MAUN LAKE G-319

HANOVER LAKE G-266

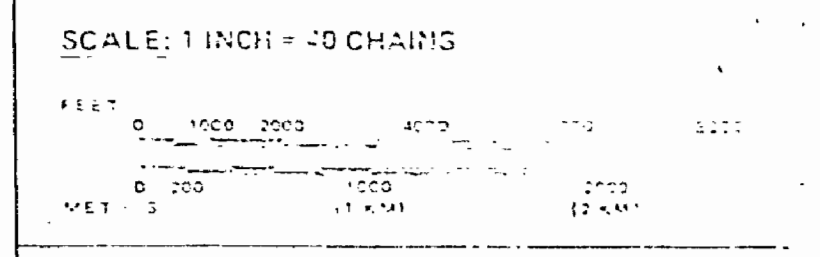
LEGEND

- HIGHWAY AND ROUTE NO.
- OTHER ROADS
- TRAILS
- SURVEYED LINES
- WATCHINGS, BASE LINES, ETC.
- LOTS, MINING CLAIMS, PARCELS, ETC.
- UNSURVEYED LINES
- LOT LINES
- PARCEL BOUNDARY
- MINING CLAIMS, ETC.
- RAILWAY AND RIGHT OF WAY
- UTILITY LINES
- NON-PERMANENT STREAM
- FLOODING OR FLOODING RIGHTS
- SUBDIVISION OF COMPOSITE PLANS
- RESERVATIONS
- ORIGINAL SHORELINE
- MARSH OR MUSKEG
- MINES
- TRAVERSE MONUMENT

DISPOSITION OF CROWN LANDS

TYPE OF DOCUMENT	SYMBOL
PATENT SURFACE & MINING RIGHTS	●
SURFACE RIGHTS ONLY	○
MINING RIGHTS ONLY	◐
LEASE SURFACE & MINING RIGHTS	◑
SURFACE RIGHTS ONLY	◒
MINING RIGHTS ONLY	◓
LICENCE OF OCCUPATION	◔
ORDER IN COUNCIL	◕
RESERVATION	◖
CANCELLED	◗
SAND & GRAVEL	◘

NOTE: MINING RIGHTS IN PARCELS PATENTED BY THE FEDERAL GOVERNMENT LISTED IN ORIGINAL PATENTS BY THE FEDERAL GOVERNMENT ARE NOT LISTED IN THIS MAP.



AREA  
**O'SULLIVAN LAKE**  
M.N.R. ADMINISTRATIVE DISTRICT  
GERALOTON  
MINING DIVISION  
THUNDER BAY  
LAND TITLES / REGISTRY DIVISION  
THUNDER BAY

Ministry of Natural Resources  
Land Management Branch  
Thunder Bay

JULY, 1981  
Number  
**G-362**



REFERENCES

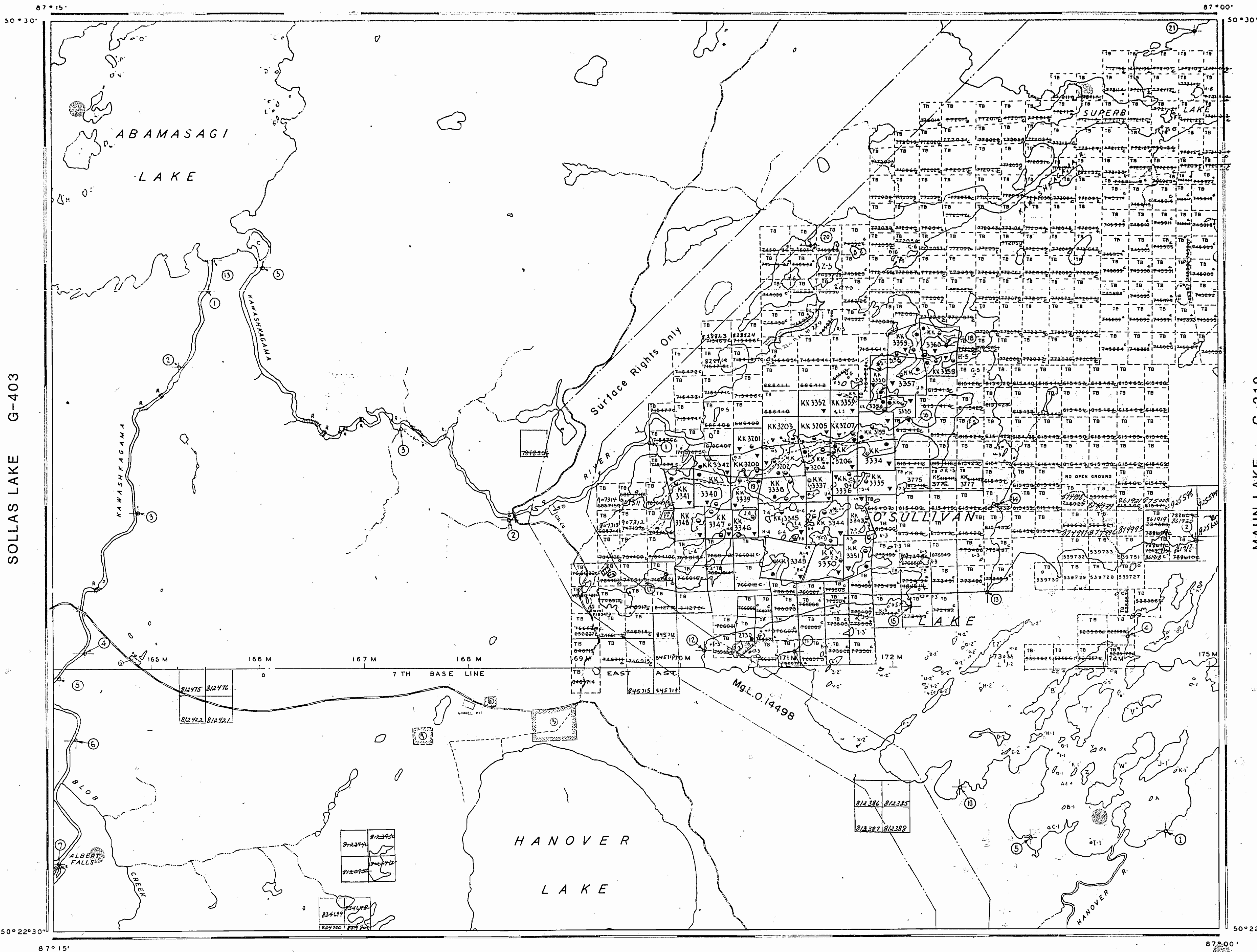
SAND AND GRAVEL

QUARRY PERMIT

AREAS WITHDRAWN FROM DISPOSITION

M.R.O. - MINING RIGHTS ONLY  
S.R.O. - SURFACE RIGHTS ONLY  
M.S. - MINING AND SURFACE RIGHTS

Description	Order No.	Date	Disposition	File
SEC 34/80	W 27/83	18/10/83	S.R.O.	140704
SEC 34/80	W 33/83	28/4/83	S.R.O.	188516



SOLLAS LAKE G-403

MAUN LAKE G-319

BOSTON LAKE G-208

HANOVER LAKE G-266

REFERENCES

LEGEND

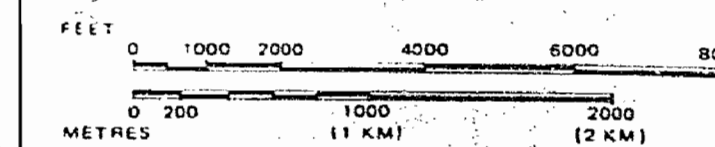
- HIGHWAY AND ROUTE No.
- OTHER ROADS
- TRAILS
- SURVEYED LINES:
  - TOWNSHIPS, BASE LINES, ETC.
  - LOTS, MINING CLAIMS, PARCELS, ETC.
- UNSURVEYED LINES:
  - LOT LINES
  - PARCEL BOUNDARY
  - MINING CLAIMS ETC.
- RAILWAY AND RIGHT OF WAY
- UTILITY LINES
- NON-PERENNIAL STREAM
- FLOODING OR FLOODING RIGHTS
- SUBDIVISION OR COMPOSITE PLAN RESERVATIONS
- ORIGINAL SHORELINE
- MARSH OR MUSKEG
- MINES
- TRAVERSE MONUMENT

DISPOSITION OF CROWN LANDS

TYPE OF DOCUMENT	SYMBOL
PATENT, SURFACE & MINING RIGHTS	●
" SURFACE RIGHTS ONLY	○
" MINING RIGHTS ONLY	◐
LEASE, SURFACE & MINING RIGHTS	■
" SURFACE RIGHTS ONLY	◑
" MINING RIGHTS ONLY	◒
LICENCE OF OCCUPATION	▽
ORDER-IN-COUNCIL	OC
RESERVATION	⊙
CANCELLED	⊖
SAND & GRAVEL	⊕

NOTE: MINING RIGHTS IN PARCELS PATENTED PRIOR TO MAY 6, 1913, VESTED IN ORIGINAL PATENTEE BY THE PUBLIC LANDS ACT, R.S.O. 1970, CHAP. 380, SEC. 63, SUBSEC. 1.

SCALE: 1 INCH = 40 CHAINS



AREA  
**O'SULLIVAN LAKE**

M.N.R. ADMINISTRATIVE DISTRICT  
**GERALDTON**  
MINING DIVISION  
**THUNDER BAY**  
LAND TITLES/ REGISTRY DIVISION  
**THUNDER BAY**

Ministry of Natural Resources  
Land Management Branch  
Ontario  
August 21, 1984

Date: JULY, 1981

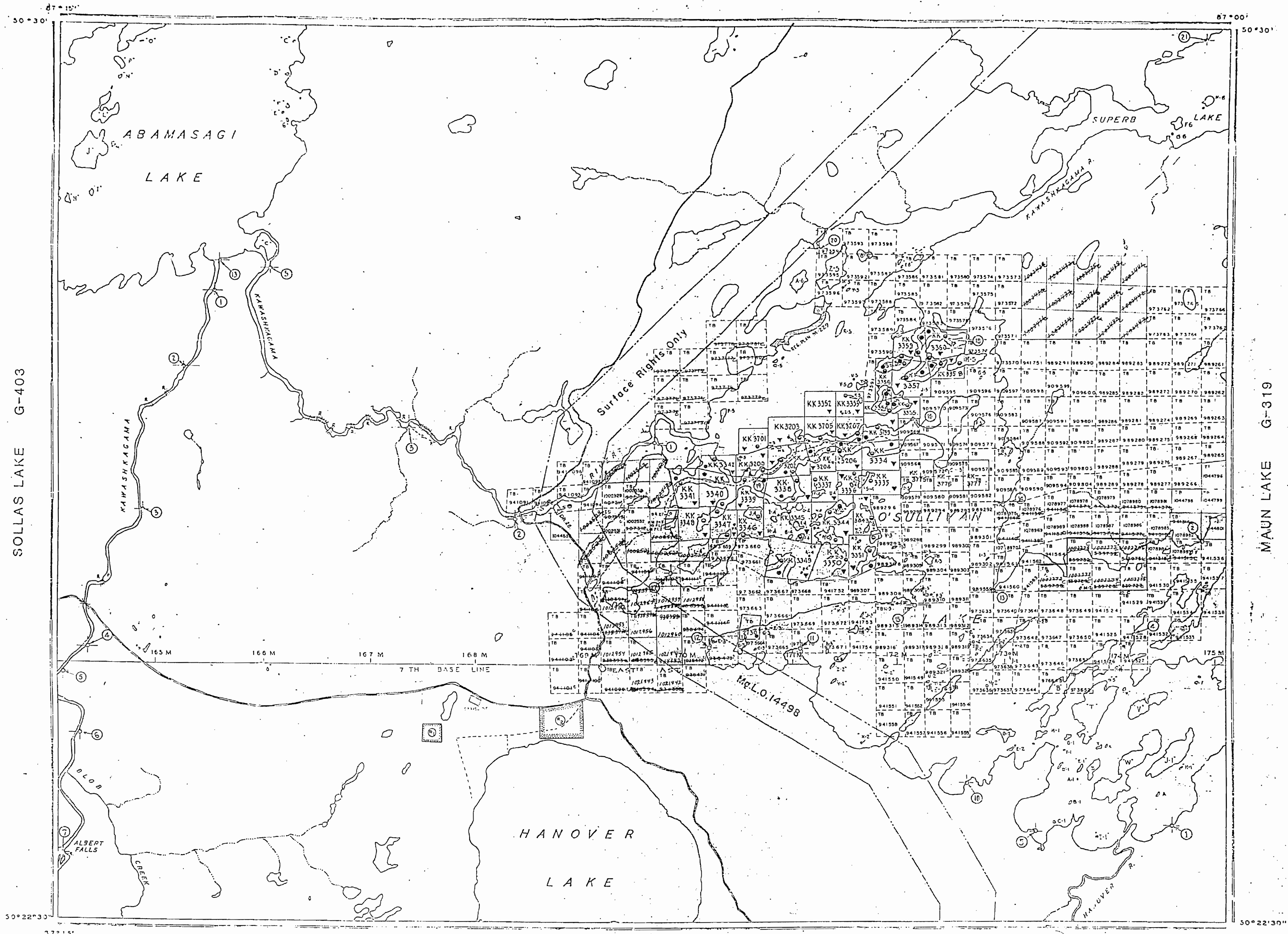
Number: **G-362**



REFERENCES

AREAS WITH S.R. - SURFACE RIGHTS	DRAWN FROM DISPOSITION RIGHTS	M.R. - MINING RIGHTS		
Description	No.	Date	Disposition	File
1	144	18/10/80	S.R.C.	180704
2	144	28/1/83	S.R.D.	188316

BOSTON LAKE G-208



SOLLAS LAKE G-403

MAUN LAKE G-319

HANOVER LAKE G-266

REFERENCES

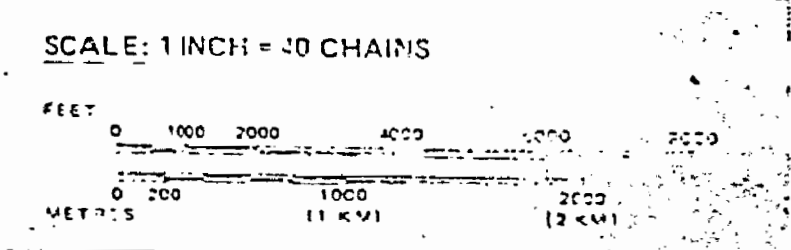
LEGEND

- HIGHWAY AND ROUTE No.
- OTHER ROADS
- TRAILS
- SURVEYED LINES
- TOWNSHIPS, BASE LINES, ETC.
- LOTS, MINING CLAIMS, PARCELS, ETC.
- UNSURVEYED LINES
- LOT LINES
- PARCEL BOUNDARY
- MINING CLAIMS ETC.
- RAILWAY AND RIGHT OF WAY
- UTILITY LINES
- NON-PERENNIAL STREAM
- FLOODING OR FLOODING RIGHTS
- SUBDIVISION OR COMPOSITE PLAN
- RESERVATIONS
- ORIGINAL SHORELINE
- HARSH OR MUSKEG
- MINES
- TRANSVERSE MOVEMENT

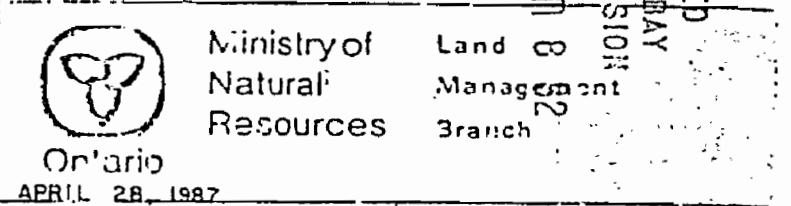
DISPOSITION OF CROWN LANDS

TYPE OF DOCUMENT	SYMBOL
PATENT SURFACE & MINING RIGHTS	
SURFACE RIGHTS ONLY	
MINING RIGHTS ONLY	
LEASE SURFACE & MINING RIGHTS	
SURFACE RIGHTS ONLY	
MINING RIGHTS ONLY	
LICENCE OF OCCUPATION	
ORDER IN COUNCIL	
RESERVATION	
CANCELLED	
SAND & GRAVEL	

NOTE: MINING RIGHTS IN PARCELS PATENTED PRIOR TO MAY 9, 1913, VESTED IN ORIGINAL PATENTEES BY THE PUBLIC LANDS ACT, R.S.O. 1910, CHAP. 330, S.62, SUBSEC. 1.



APR 4  
**O'SULLIVAN LAKE**  
 M.M.R. ADMINISTRATIVE DISTRICT  
**GERALDTON**  
 MINING DIVISION  
**THUNDER BAY**  
 LAND TITLES / REGISTRY DIVISION  
**THUNDER BAY**



APRIL 28 1987  
 JULY 1981  
**G-362**

RECEIVED  
 THUNDER BAY  
 MINING DIVISION  
 JUN 15 PM 1 30 '88

RECEIVED  
 THUNDER BAY  
 MINING DIVISION  
 JUN 01 3 PM 8 32 '88

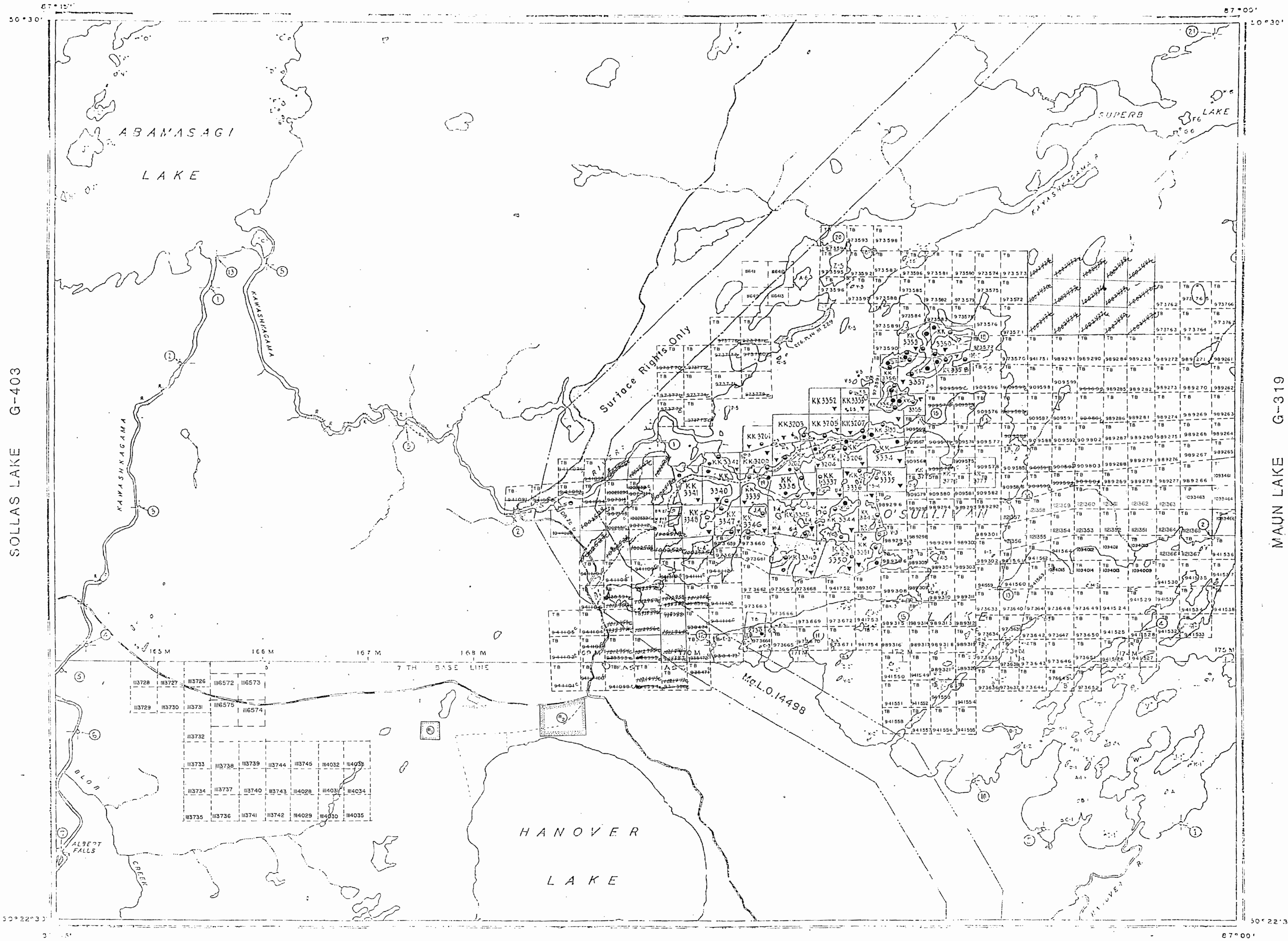


REFERENCES

AREAS WITHDRAWN FROM DISPOSITION  
 S.R. - SURFACE RIGHTS M.R. - MINING RIGHTS

Description	Order No.	Date	Disposition	File
1	541 24 70	4 22 83	MINING	40 774
2	541 30 70	4 22 83	MINING	16 274

BOSTON LAKE G-208



HANOVER LAKE G-266

REFERENCES

LEGEND

HIGHWAY AND ROUTES	(Symbol)
OTHER ROADS	(Symbol)
TRAILS	(Symbol)
SURVEYED LINES	(Symbol)
OWNERSHIP BASE LINES, ETC.	(Symbol)
LOTS, MINING CLAIMS, PARCELS, ETC.	(Symbol)
UNDEVELOPED LINES	(Symbol)
LOT LINES	(Symbol)
PARTIAL BOUNDARY	(Symbol)
MINING CLAIMS, ETC.	(Symbol)
RAILWAY AND RIGHT OF WAY	(Symbol)
UTILITY LINES	(Symbol)
NON-PERMANENT STREAM	(Symbol)
FLOODING OR FLOODING HIGH	(Symbol)
SUBDIVISION OF COMPOSITE PLAN	(Symbol)
RESERVATIONS	(Symbol)
ORIGINAL SURVEY LINE	(Symbol)
MARSH OR MUSKEG	(Symbol)
MINES	(Symbol)
TRAVERSEMENT	(Symbol)

DISPOSITION OF CROWN LANDS

TYPE OF DOCUMENT	SYMBOL
PATENT SURFACE & MINING RIGHTS	(Symbol)
" SURFACE RIGHTS ONLY	(Symbol)
" MINING RIGHTS ONLY	(Symbol)
LEASE - SURFACE & MINING RIGHTS	(Symbol)
" SURFACE RIGHTS ONLY	(Symbol)
" MINING RIGHTS ONLY	(Symbol)
LICENSE OF OCCUPATION	(Symbol)
ORDER-IN-COUNCIL	(Symbol)
RESERVATION	(Symbol)
CANCELLED	(Symbol)
PAID & GRAVEL	(Symbol)

NOTE: MINING RIGHTS IN PARCELS PATENTED BY OR TO THE CROWN SINCE 1913, LISTED IN ORIGINAL PATENTS BY THE REGISTRY OF LANDS, ARE NOT TO BE CONSIDERED AS SURFACE RIGHTS.

SCALE: 1 INCH = 40 CHAINS

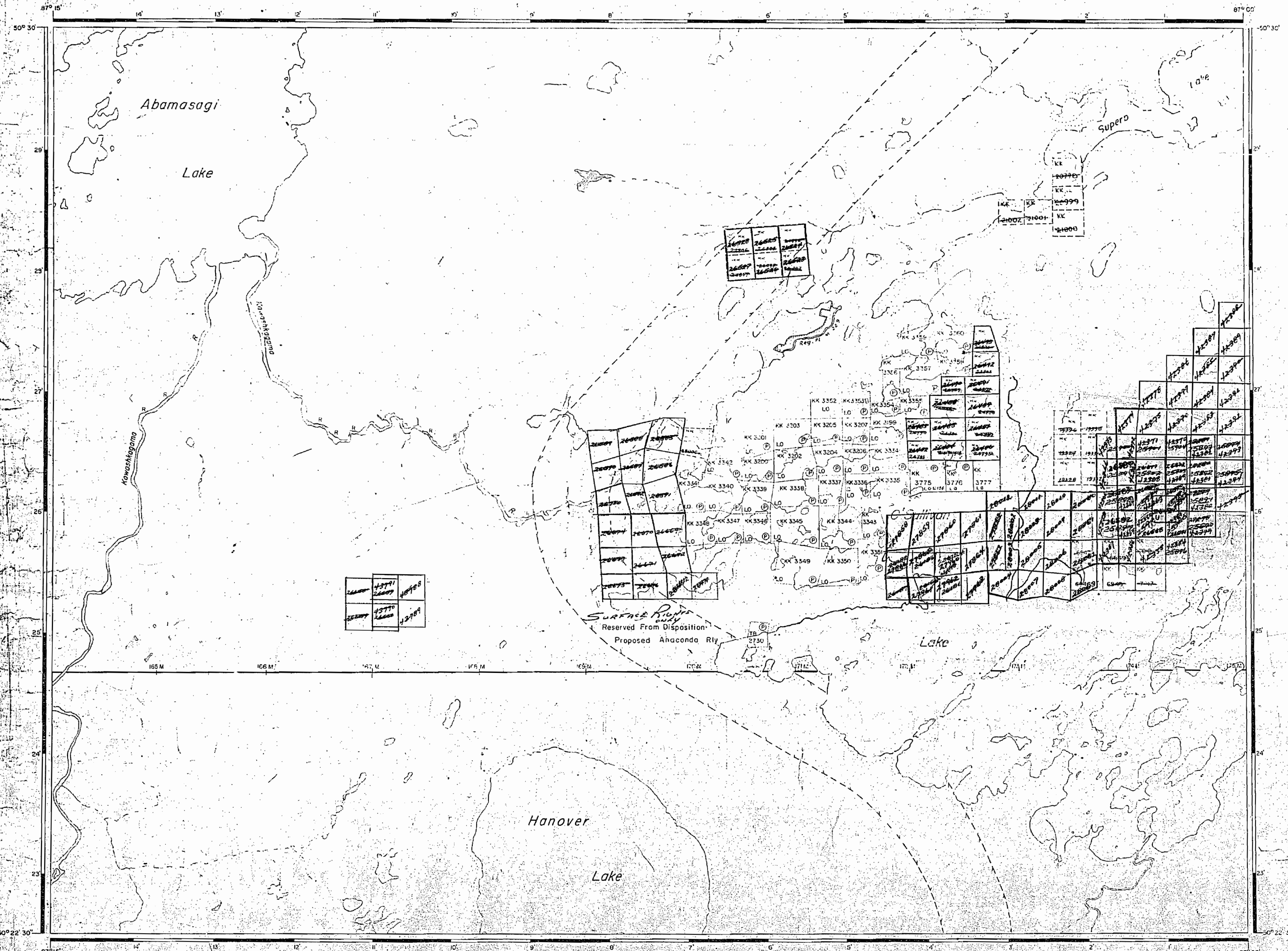
FEET 0 100 200 300 400 500 600 700 800 900 1000

MET 0 100 200 300 400 500 600 700 800 900 1000

**O'SULLIVAN LAKE**  
 IN N.T. ADMINISTRATIVE DISTRICT  
 GERALDTON  
 MINING DIVISION  
 THUNDER BAY  
 LAND TITLES REGISTRY DIVISION  
 THUNDER BAY

Ministry of Natural Resources  
 Land Management Branch  
 Ontario  
 APRIL 28, 1987  
 JULY, 1981  
 OUT OF SERVICE NOV. 23/88  
**G-362**





AREA OF  
**O'SULLIVAN LAKE**

DISTRICT OF  
THUNDER BAY

KOWKASH  
MINING DIVISION

SCALE: 1-INCH = 40 CHAINS

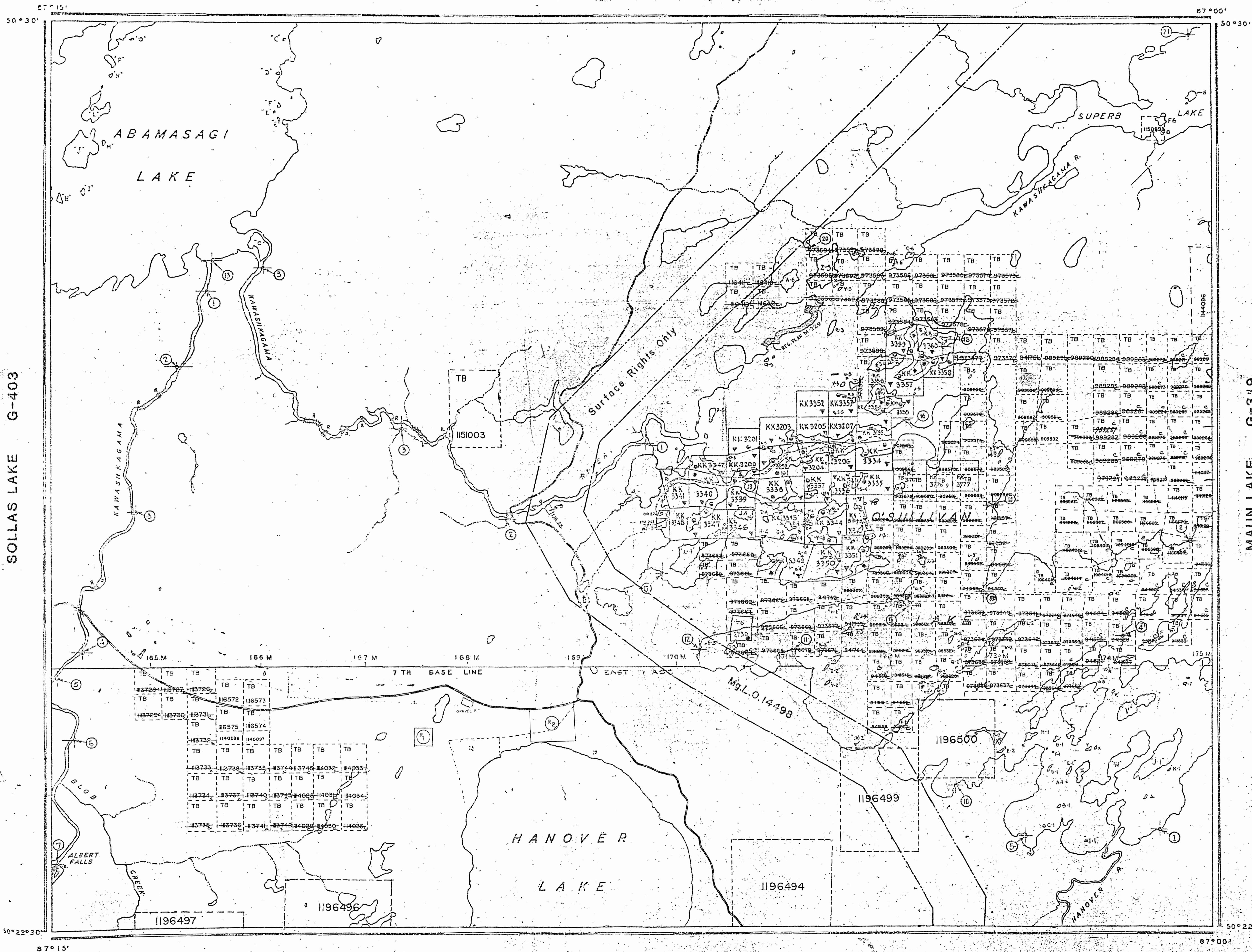
**LEGEND**

PATENTED LAND	Ⓟ
CROWN LAND SALE	C.S.
LEASES	Ⓛ
LOCATED LAND	Loc.
LICENSE OF OCCUPATION	L.O.
MINING RIGHTS ONLY	M.R.O.
SURFACE RIGHTS ONLY	S.R.O.
ROADS	—
IMPROVED ROADS	—
KING'S HIGHWAYS	—
RAILWAYS	—
POWER LINES	—
MARSH OR MUSKEG	—
MINES	Ⓜ
CANCELLED	C.

**NOTES**

400' surface rights reservation around all lakes and rivers.  
SURFACE RIGHTS ONLY reserved on land indicated thus to the Anaconda Iron Ore Ltd. L.R.F. File: 165414





THE INFORMATION THAT APPEARS ON THIS MAP HAS BEEN COMPILED FROM VARIOUS SOURCES AND ACCURACY IS NOT GUARANTEED. THOSE WASHING TO STAKE MINING CLAIMS SHOULD CONSULT WITH THE MINING RECORDED MINISTRY OF NORTHERN DEVELOPMENT AND MINES FOR ADDITIONAL INFORMATION ON THE STATUS OF THE LANDS SHOWN HEREON.

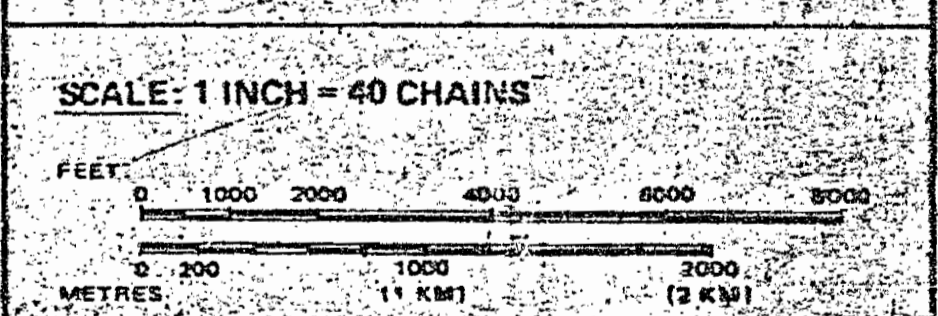
98 JUN 9 PM 2 1/2  
THUNDER BAY  
MINING DIVISION

LEGEND

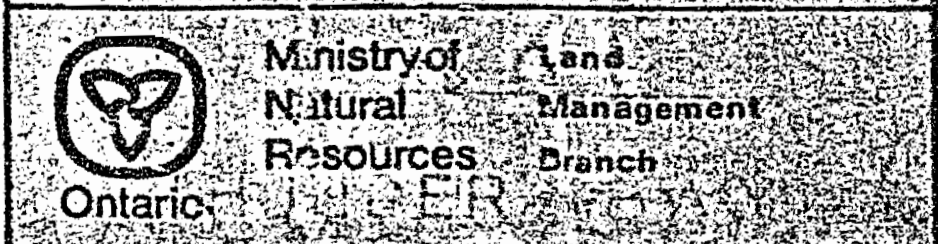
- HIGHWAY AND ROUTE No.
- OTHER ROADS
- TRAILS
- SURVEYED LINES:
  - TOWNSHIPS, BASE LINES, ETC.
  - LOTS, MINING CLAIMS, PARCELS, ETC.
- UNSURVEYED LINES:
  - LOT LINES
  - PARCEL BOUNDARY
  - MINING CLAIMS ETC.
- RAILWAY AND RIGHT OF WAY
- UTILITY LINES
- NON-PERENNIAL STREAM
- FLOODING OR FLOODING RIGHTS
- SUBDIVISION OR COMPOSITE PLAN
- RESERVATIONS
- ORIGINAL SHORELINE
- MARSH OR MUSKEG
- MINES
- TRAVERSE MONUMENT

DISPOSITION OF CROWN LANDS

TYPE OF DOCUMENT	SYMBOL
PATENT SURFACE & MINING RIGHTS	
SURFACE RIGHTS ONLY	
MINING RIGHTS ONLY	
LEASE SURFACE & MINING RIGHTS	
SURFACE RIGHTS ONLY	
MINING RIGHTS ONLY	
LICENCE OF OCCUPATION	
ORDER-IN-COUNCIL	
RESERVATION	
CANCELLED	
SAND & GRAVEL	
LAND USE PERMITS FOR COMMERCIAL TOURISM/POST CAMPS	



AREA  
**O'SULLIVAN LAKE**  
M.N.R. ADMINISTRATIVE DISTRICT  
**GERALDTON**  
MINING DIVISION  
**THUNDER BAY**  
LAND TITLES / REGISTRY DIVISION  
**THUNDER BAY**



011 JULY 1981  
G-362



REFERENCES

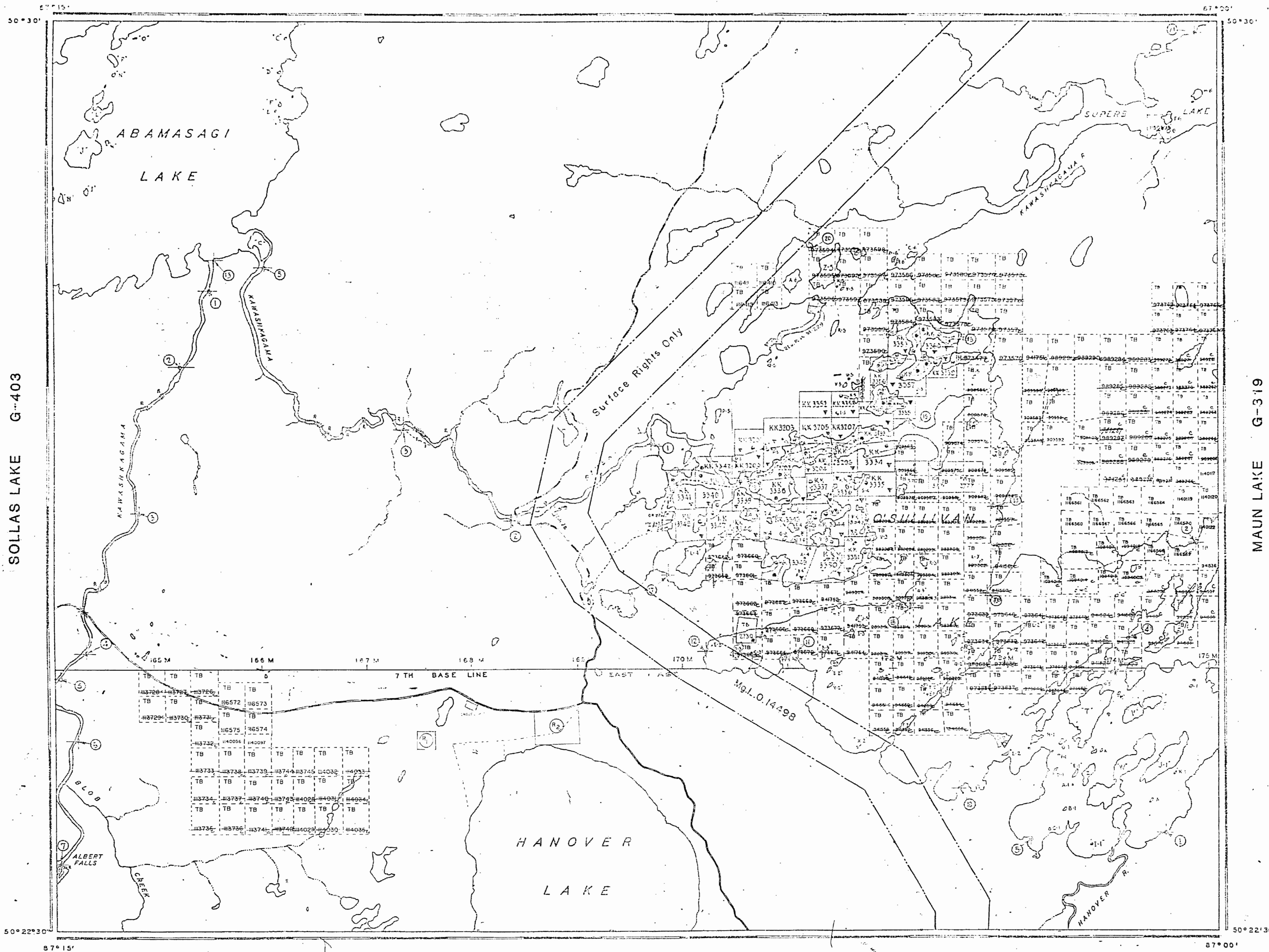
AREAS WITHDRAWN FROM DISPOSITION

S.R.-SURFACE RIGHTS M.R.-MINING RIGHTS

DESCRIPTION	ORDER #	DATE	DISPOSITION	FILE
SEC 36/80	W27/83	15/10/83	S.R.	40704
SEC 36/80	W33/83	28/11/83	S.R.	48546

DAMMER RESORT LOCATIONS NOT OPEN FOR STAKING SEC. MCL

BOSTON LAKE G-208



SOLLAS LAKE G-403

MAUN LAKE G-319

HANOVER LAKE G-266

HANOVER LAKE G-266

REFERENCES

THE INFORMATION THAT APPEARS ON THIS MAP HAS BEEN COMPILED FROM VARIOUS SOURCES AND ACCURACY IS NOT GUARANTEED. THOSE WISHING TO STAKE MINING CLAIMS SHOULD CONSULT WITH THE MINING RECORDER, MINISTRY OF NORTHERN DEVELOPMENT AND MINES, FOR ADDITIONAL INFORMATION ON THE STATUS OF THE LANDS SHOWN HEREON.

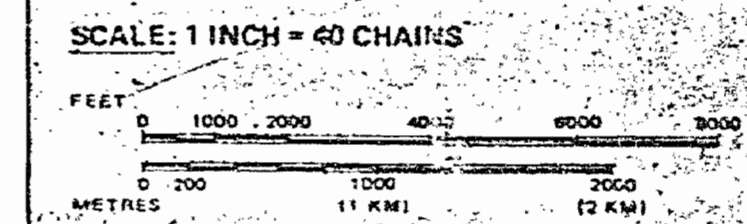
LEGEND

- HIGHWAY AND ROUTE No.
- OTHER ROADS
- TRAILS
- SURVEYED LINES, TOWNSHIPS, BASE LINES, ETC.
- LOTS, MINING CLAIMS, PARCELS, ETC.
- UNSURVEYED LINES
- LOT LINES
- PARCEL BOUNDARY
- MINING CLAIMS ETC.
- RAILWAY AND RIGHT OF WAY
- UTILITY LINES
- NON-PERENNIAL STREAM
- FLOODING OR FLOODING RIGHTS
- SUBDIVISION OR COMPOSITE PLAN
- RESERVATIONS
- ORIGINAL SHORELINE
- MARSH OR MUSKEG
- MINES
- TRAVERSE MONUMENT

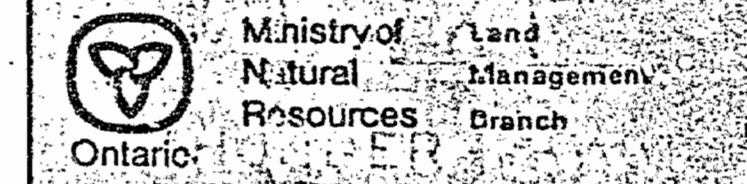
DISPOSITION OF CROWN LANDS

TYPE OF DOCUMENT	SYMBOL
PATENT, SURFACE & MINING RIGHTS	
SURFACE RIGHTS ONLY	
MINING RIGHTS ONLY	
LEASE, SURFACE & MINING RIGHTS	
SURFACE RIGHTS ONLY	
MINING RIGHTS ONLY	
LICENCE OF OCCUPATION	
ORDER-IN-COUNCIL	
RESERVATION	
CANCELLED	
SAND & GRAVEL	
LAND USE PERMITS FOR COMMERCIAL TOURISM, OUTPOST CAMPS	

NOTE: MINING RIGHTS IN PARCELS PATENTED PRIOR TO M.C.A. 1913, VESTED IN ORIGINAL PATENTEES BY THE PUBLIC LANDS ACT, R.S.O. 1919, CHAP. 350, SEC. 43, SUBSEC. 1.



AREA  
**O'SULLIVAN LAKE**  
 M.N.R. ADMINISTRATIVE DISTRICT  
**GERALDTON**  
 MINING DIVISION  
**THUNDER BAY**  
 LAND TITLES / REGISTRY DIVISION  
**THUNDER BAY**



Date: JULY, 1981  
 Planter: G-362

G-3

O'SULLIVAN LAKE

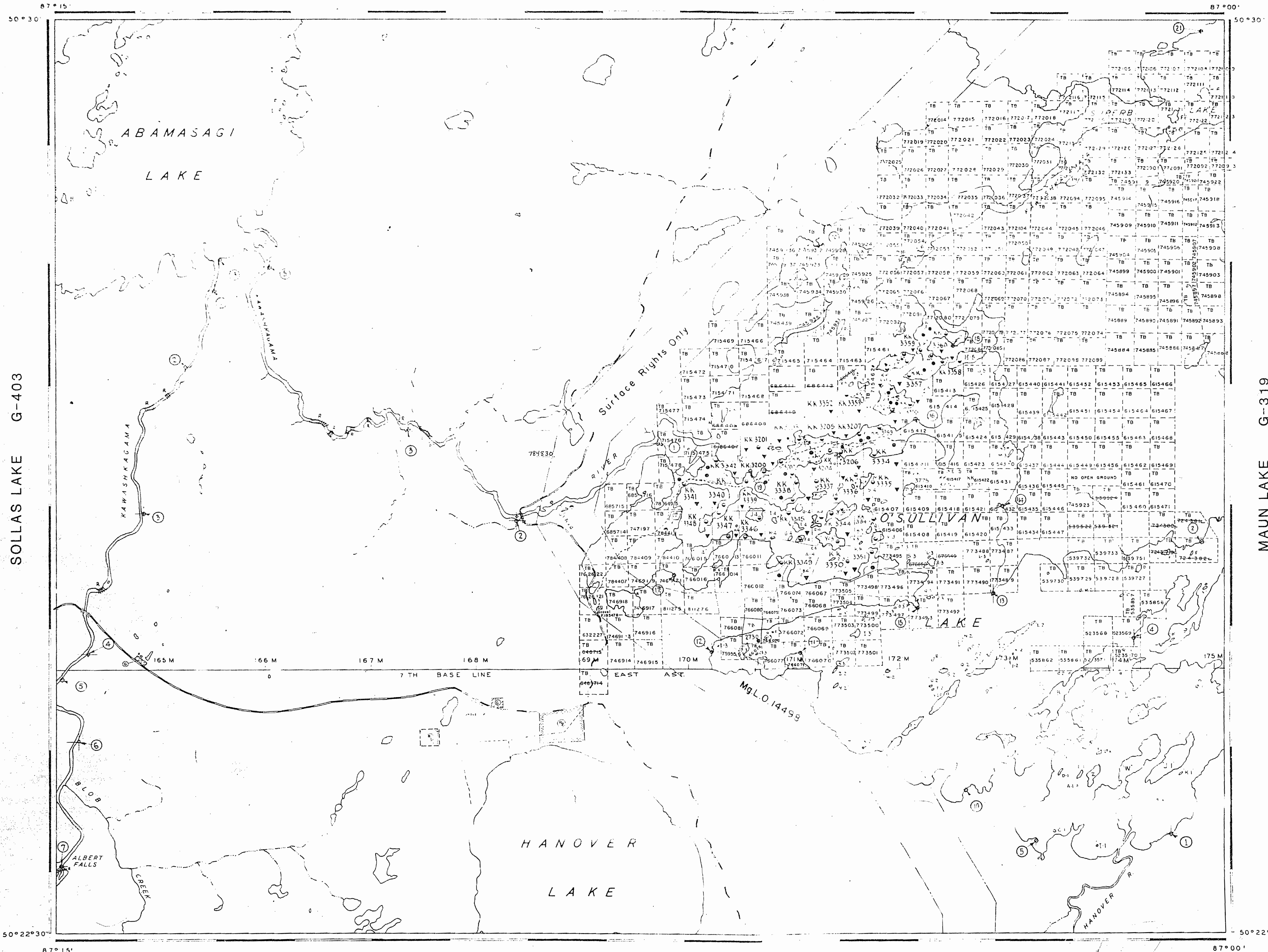
G-3








BOSTON LAKE G-208



REFERENCES

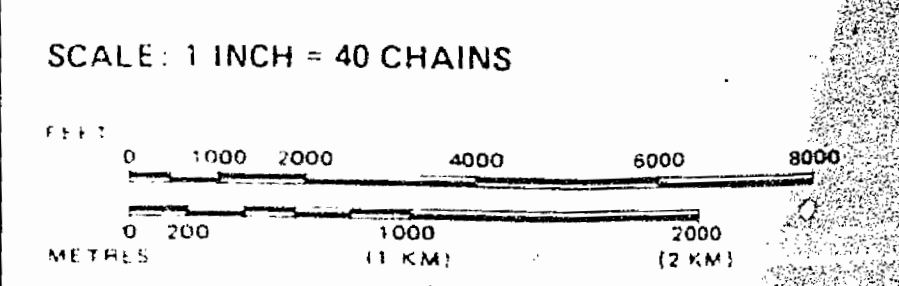


LEGEND

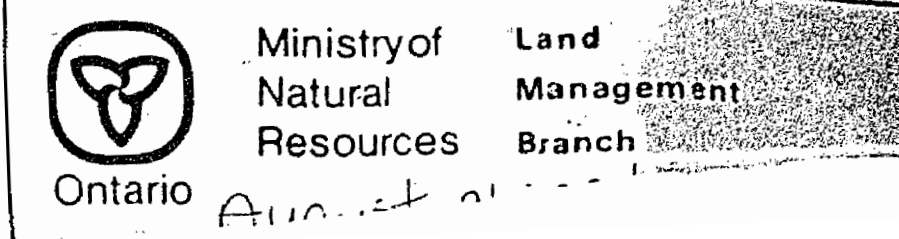
- HIGHWAY AND ROUTE No.
- OTHER ROADS
- TRAILS
- SURVEYED LINES
- TOWNSHIP'S BASE LINES ETC.
- LOTS, MINING CLAIMS, PARCELS, ETC.
- UNSURVEYED LINES
- LOT LINES
- PARCEL BOUNDARY
- MINING CLAIMS ETC.
- RAILWAY AND RIGHT OF WAY
- UTILITY LINES
- NON PERENNIAL STREAM
- FLOODING OR FLOODING RIGHTS
- SUBDIVISION OR COMPOSITE PLAN
- RESERVATIONS
- ORIGINAL SHORELINE
- MARSH OR MUSKIEG
- MINES
- TRAVERSE MONUMENT

DISPOSITION OF CROWN LANDS

TYPE OF DOCUMENT	SYMBOL
PATENT, SURFACE & MINING RIGHTS	
SURFACE RIGHTS ONLY	
MINING RIGHTS ONLY	
LEASE, SURFACE & MINING RIGHTS	
SURFACE RIGHTS ONLY	
MINING RIGHTS ONLY	
LICENCE OF OCCUPATION	
ORDER-IN-COUNCIL	
RESERVATION	
CANCELLED	
SAND & GRAVEL	



AREA  
**O'SULLIVAN LAKE**  
 M.N.R. ADMINISTRATIVE DISTRICT  
**GERALDTON**  
 MINING DIVISION  
**THUNDER BAY**  
 LAND TITLES / REGISTRY DIVISION  
**THUNDER BAY**



DISPOSITION  
 RIGHTS  
 Location File  
 E.O. 160704  
 R.O. 188516

SOLLAS LAKE G-403

MAUN LAKE G-319

50°22'30"

50°22'30"

87°15'

87°00'




















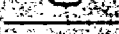





AREA OF  
O'SULLIVAN LAKE

DISTRICT OF  
THUNDER BAY

THUNDER BAY  
MINING DIVISION

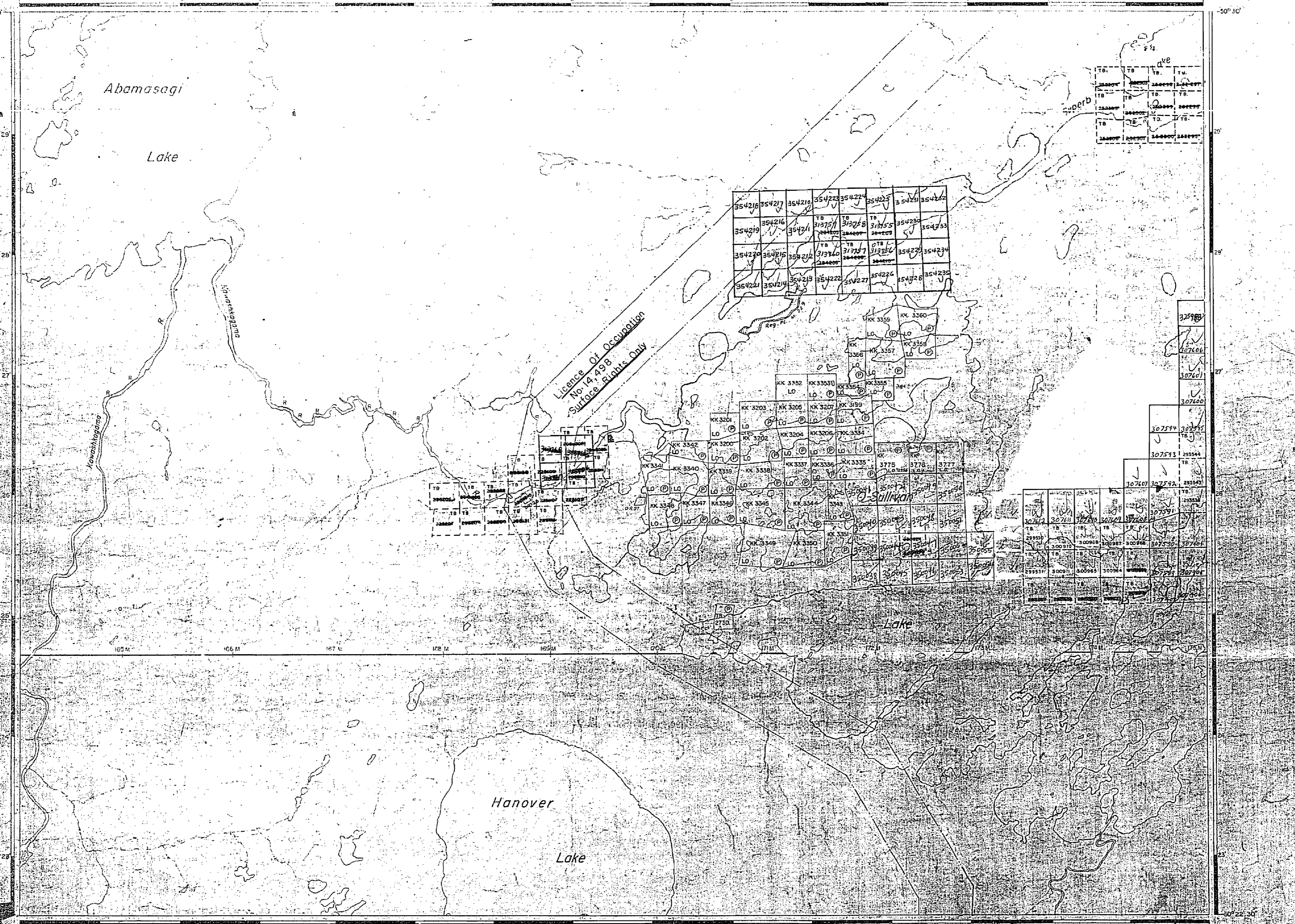
SCALE: 1-INCH = 40 CHAINS

LEGEND

- PATENTED LAND 
- CROWN LAND SALE 
- LEASES 
- LOCATED LAND 
- LICENSE OF OCCUPATION 
- MINING RIGHTS - ONLY 
- SURFACE RIGHTS ONLY 
- ROADS 
- IMPROVED ROADS 
- KING'S HIGHWAYS 
- RAILWAYS 
- POWER LINES 
- MARSH OR MUSKEG 
- MINES 
- CANCELLED 

NOTES

400' surface rights reservation around  
all lakes and rivers.



1971

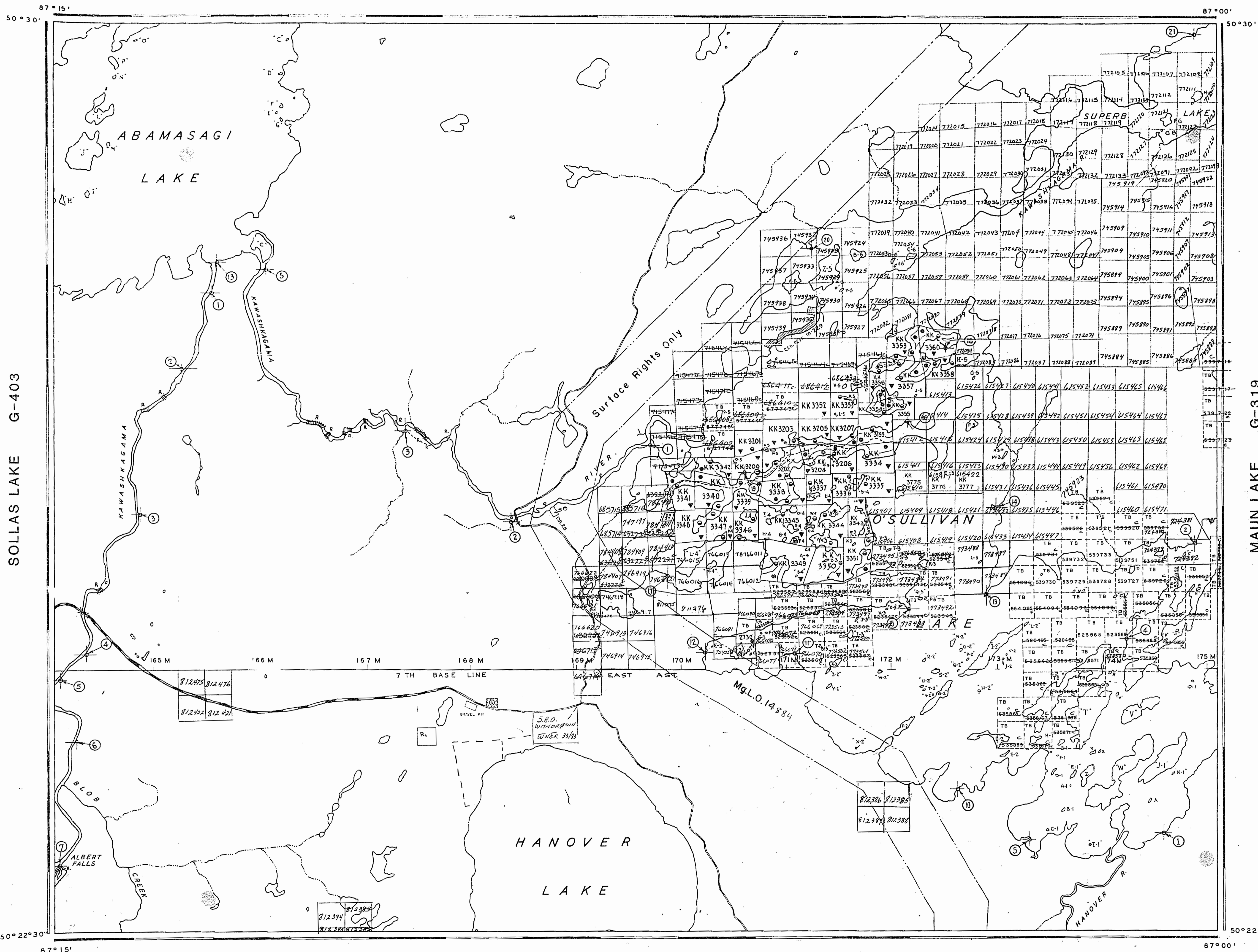
NATIONAL TOPOGRAPHIC SERIES 42L

PLAN NO. M.1415

ONTARIO  
DEPARTMENT OF MINES  
AND NORTHERN AFFAIRS



R1 WNCR 27/83 S.R.O. WITHDRAWN  
W.A.C.R. 33/83 - SURVEYOR GENERAL - SEE MALLEOD LAKE  
LAND REGISTRY G-215



LEGEND

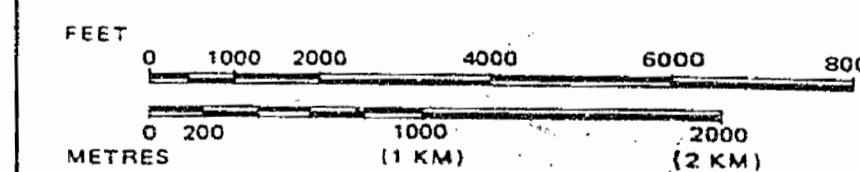
- HIGHWAY AND ROUTE No.
- OTHER ROADS
- TRAILS
- SURVEYED LINES:
  - TOWNSHIPS, BASE LINES, ETC.
  - LOTS, MINING CLAIMS, PARCELS, ETC.
- UNSURVEYED LINES:
  - LOT LINES
  - PARCEL BOUNDARY
  - MINING CLAIMS ETC.
- RAILWAY AND RIGHT OF WAY
- UTILITY LINES
- NON-PERENNIAL STREAM
- FLOODING OR FLOODING RIGHTS
- SUBDIVISION OR COMPOSITE PLAN
- RESERVATIONS
- ORIGINAL SHORELINE
- MARSH OR MUSKEG
- MINES
- TRAVERSE MONUMENT

DISPOSITION OF CROWN LANDS

TYPE OF DOCUMENT	SYMBOL
PATENT, SURFACE & MINING RIGHTS	
SURFACE RIGHTS ONLY	
MINING RIGHTS ONLY	
LEASE, SURFACE & MINING RIGHTS	
SURFACE RIGHTS ONLY	
MINING RIGHTS ONLY	
LICENCE OF OCCUPATION	
ORDER-IN-COUNCIL	
RESERVATION	
CANCELLED	
SAND & GRAVEL	


NOTE: MINING RIGHTS IN PARCELS PATENTED PRIOR TO MAY 6, 1913, VESTED IN ORIGINAL PATENTEE BY THE PUBLIC LANDS ACT, R.S.O. 1970, CHAP. 380, SEC. 83, SUBSEC. 1.

SCALE: 1 INCH = 40 CHAINS



AREA  
**O'SULLIVAN LAKE**

M.N.R. ADMINISTRATIVE DISTRICT  
**GERALDTON**  
MINING DIVISION  
**THUNDER BAY**  
LAND TITLES / REGISTRY DIVISION  
**THUNDER BAY**



Date **JULY, 1983**

Number  
**G-362**



REFERENCES

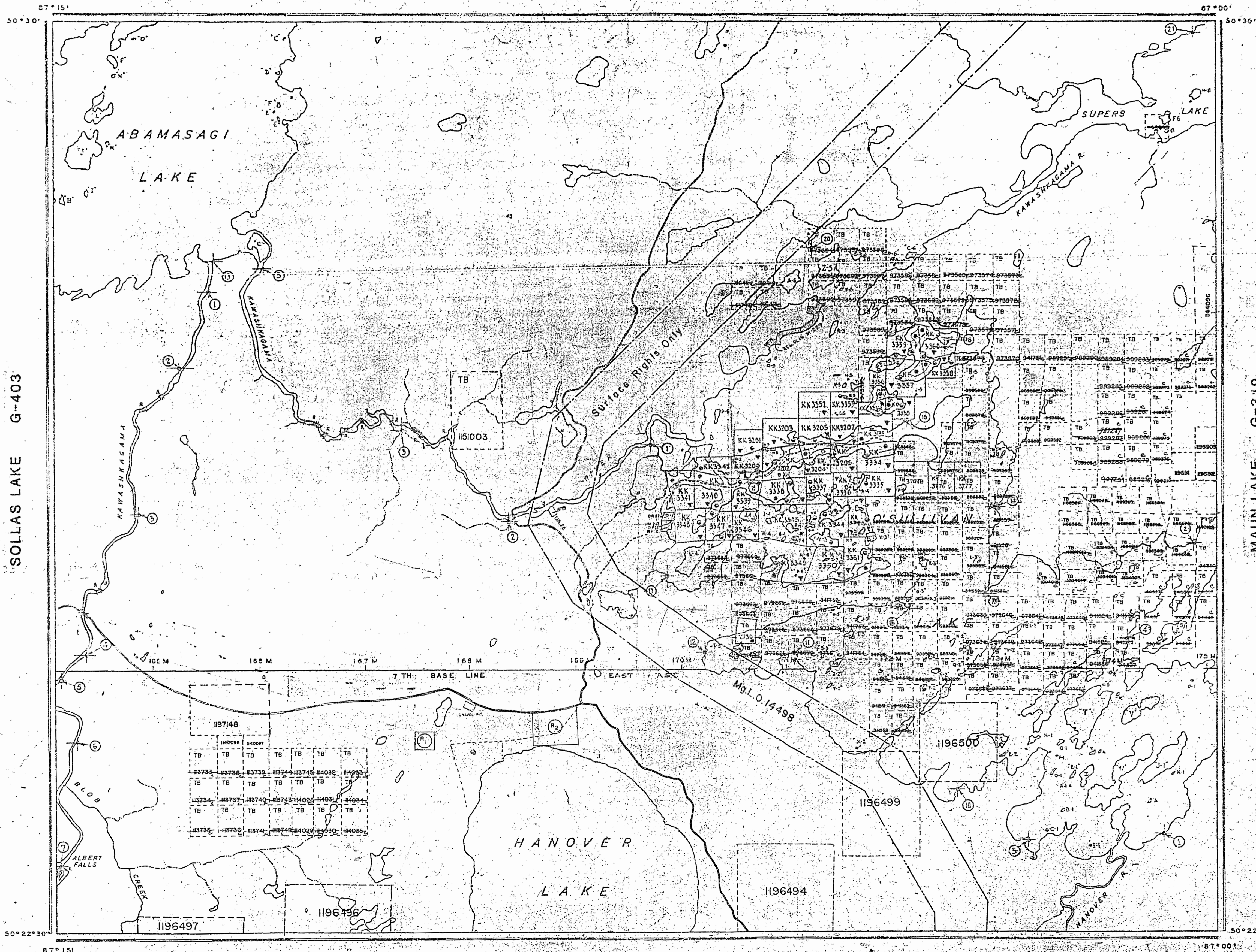
AREAS WITHDRAWN FROM DISPOSITION  
S.R. - SURFACE RIGHTS M.R. - MINING RIGHTS

DESCRIPTION	ORDER #	DATE	DISPOSITION FILE
SEC 36/80	W27/83	15/01/85	S.R.O. 160704
SEC 36/80	W33/83	28/01/85	S.R.O. 168586

SUMMER RESORT LOCATIONS NOT OPEN FOR STAYING SEC. 36/1

BOSTON LAKE G-208

'93 OCT 15 AM 9 02



REFERENCES

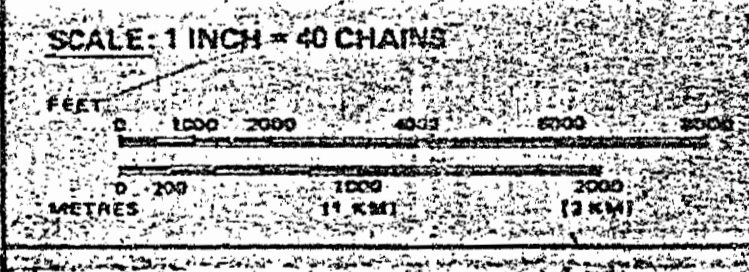
THE INFORMATION THAT APPEARS ON THIS MAP HAS BEEN COMPILED FROM VARIOUS SOURCES AND ACCURACY IS NOT GUARANTEED. IT IS WISHING TO STAKE MINING CLAIMS SHOULD CONSULT WITH THE MINING RECORDER, MINISTRY OF NORTHERN DEVELOPMENT AND MINES FOR ADDITIONAL INFORMATION ON THE STATUS OF THE LANDS SHOWN HEREON.

LEGEND

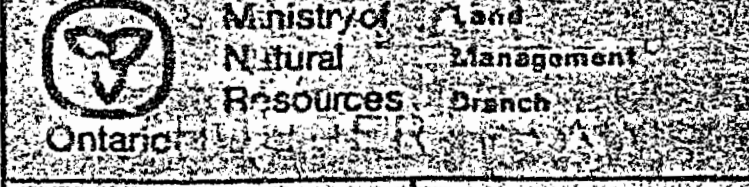
- HIGHWAY AND ROUTE No.
- OTHER ROADS
- TRAILS
- SURVEYED LINES
- TOWNSHIP, RANGE LINES, ETC.
- LOTS, MINING CLAIMS, PARCELS, ETC.
- UNSURVEYED LINES
- LOT LINES
- PARCEL BOUNDARY
- MINING CLAIMS ETC.
- RAILWAY AND RIGHT OF WAY
- UTILITY LINES
- NON-PERMANENT STREAM
- FLOODING OR FLOODING RIGHTS
- SUBDIVISION OR COMPOSITE PLAN
- RESERVATIONS
- ORIGINAL SHORELINE
- MARSH OR MUSKIE
- MINES
- TRAVERSE MONUMENT

DISPOSITION OF CROWN LANDS

TYPE OF DOCUMENT	SYMBOL
PATENT, SURFACE & MINING RIGHTS	○
SURFACE RIGHTS ONLY	○
MINING RIGHTS ONLY	○
LEASE, SURFACE & MINING RIGHTS	○
SURFACE RIGHTS ONLY	○
MINING RIGHTS ONLY	○
LICENCE OF OCCUPATION	○
ORDER-IN-COUNCIL	○
RESERVATION	○
CANCELLED	○
SAND & GRAVEL	○
LAND USE PERMITS FOR COMMERCIAL TOURISM, TEST CAMES	○
NOTE: MINING RIGHTS IN PARCELS PATENTED PRIOR TO MAY 2, 1912, VESTED IN ORIGINAL PATENTEE BY THE PUBLIC LANDS ACT, R.S.O. 1914, CHAP. 142, SEC. 62, UNLESS...	



AREA  
**O'SULLIVAN LAKE**  
M.N.R. ADMINISTRATIVE DISTRICT  
**GERALDTON**  
MINING DIVISION  
**THUNDER BAY**  
LAND TITLES / REGISTRY DIVISION  
**THUNDER BAY**



Date: JULY, 1991  
G-362

HANOVER LAKE G-266

50°22'30"

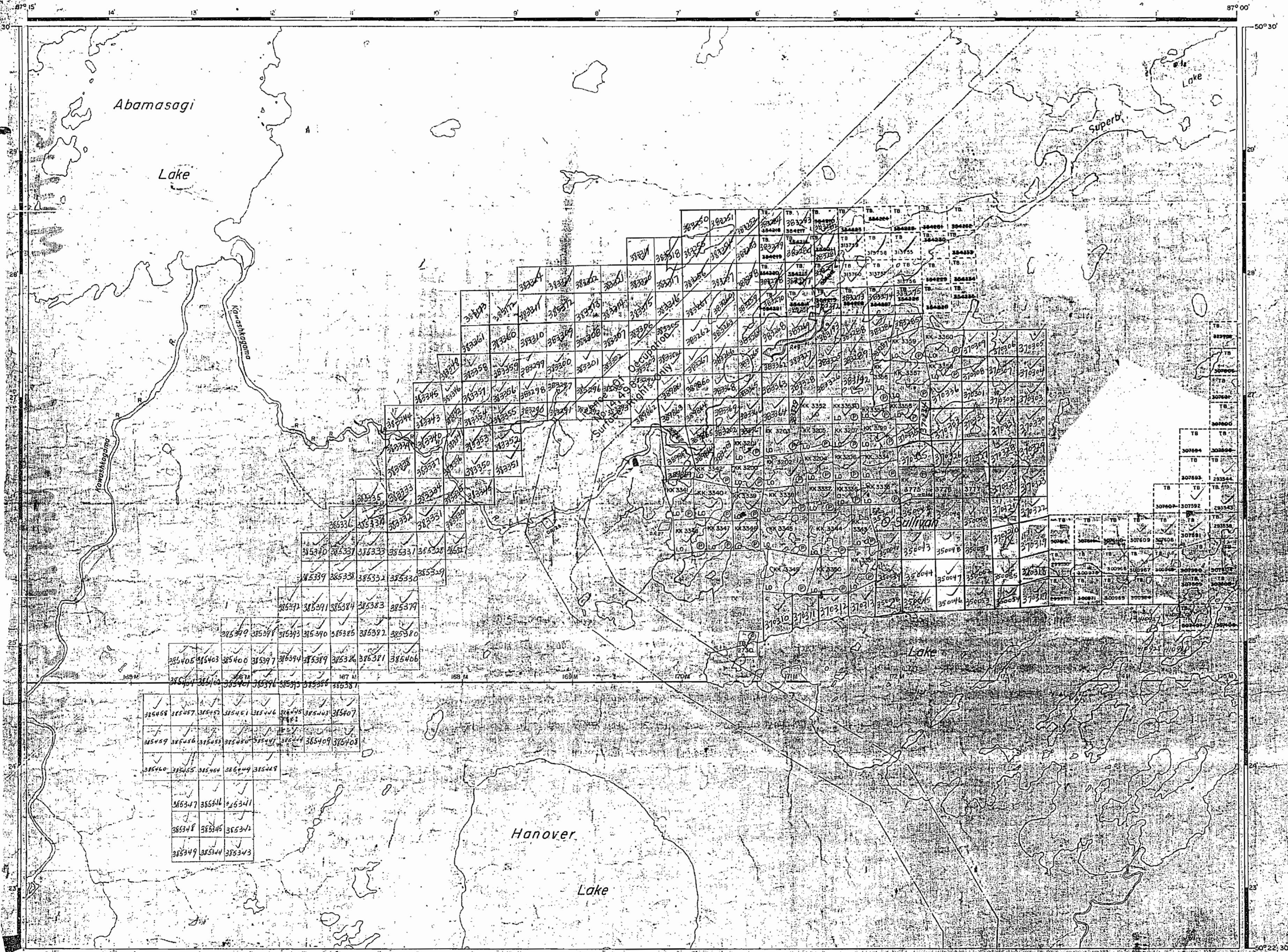
87°00'

SOLLAS LAKE G-403

MAUN LAKE G-319

O'SULLIVAN LAKE





AREA OF  
**O'SULLIVAN LAKE**

DISTRICT OF  
THUNDER BAY  
  
THUNDER BAY  
MINING DIVISION  
  
SCALE: 1-INCH = 40 CHAINS

**LEGEND**

PATENTED LAND	⊙
CROWN LAND SALE	CS
LEASES	⊙
LOCATED LAND	Loc
LICENSE OF OCCUPATION	LO
MINING RIGHTS ONLY	M.R.O.
SURFACE RIGHTS ONLY	S.R.O.
ROADS	—
IMPROVED ROADS	—
KING'S HIGHWAYS	—
RAILWAYS	—
POWER LINES	—
MARSH OR MUSKEG	—
MINES	—
CANCELLED	—

**NOTES**

400' surface rights reserved around all lakes and rivers.

UNITED STATES PATENT OFFICE

1973











AREA OF  
O'SULLIVAN LAKE

DISTRICT OF  
THUNDER BAY

KOWKASH  
MINING DIVISION

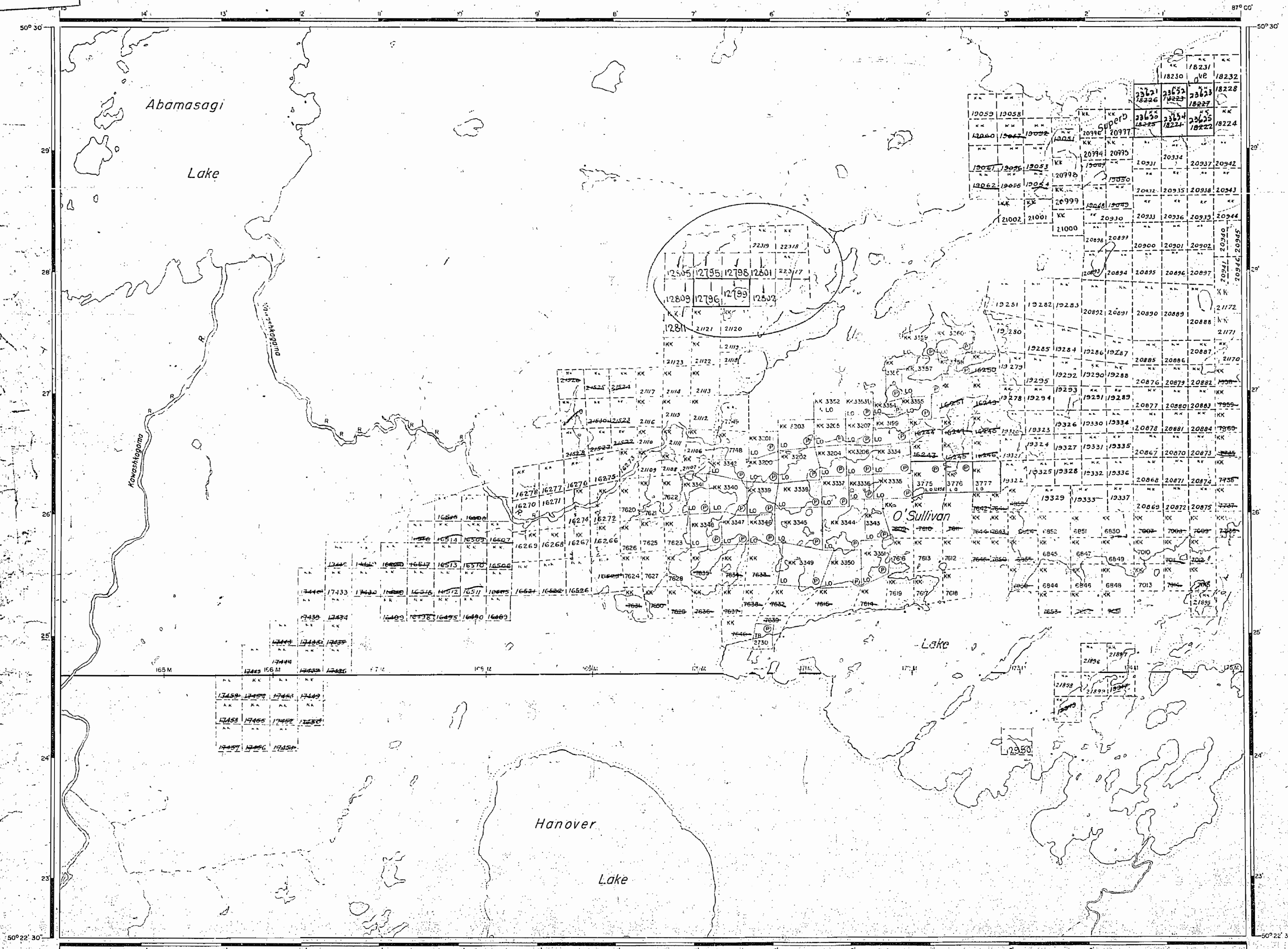
SCALE: 1-INCH = 40 CHAINS

LEGEND

- PATENTED LAND Ⓟ
- CROWN LAND SALE C.S.
- LEASES L
- LOCATED LAND Loc.
- LICENSE OF OCCUPATION L.O.
- MINING RIGHTS ONLY M.R.O.
- SURFACE RIGHTS ONLY S.R.O.
- ROADS —
- IMPROVED ROADS —
- KING'S HIGHWAYS —
- RAILWAYS —
- POWER LINES —
- MARSH OR MUSKEG —
- MINES X
- CANCELLED C

NOTES

400' Reserve to Dept. of Lands & Forests shown thus: —



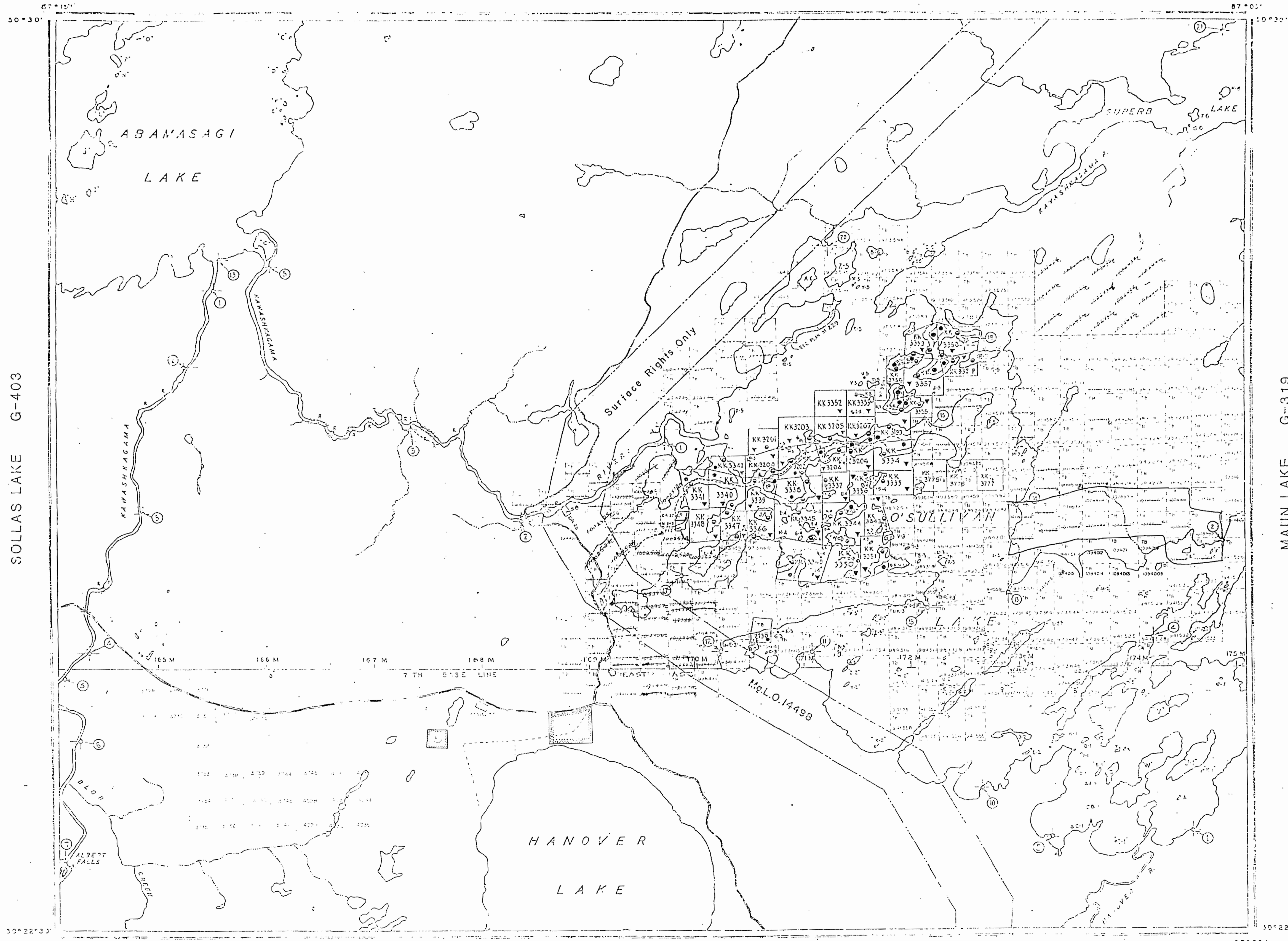


REFERENCES

AREAS WITHDRAWN FROM DISPOSITION

1. ...  
2. ...  
3. ...

BOSTON LAKE G-208



SOLLAS LAKE G-403

MAUN LAKE G-319

HANOVER LAKE G-266

REFERENCES

RECEIVED  
THUNDER BAY  
MINING DIVISION  
'89 NOV 6 PM 1 00

LEGEND

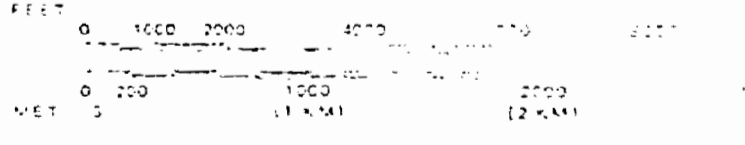
HIGHWAY AND ROUTE No	[Symbol]
OTHER ROADS	[Symbol]
TRAILS	[Symbol]
SURVEYED LINES	[Symbol]
ENCLOSURES, BASE LINES, ETC.	[Symbol]
LOTS, MINING CLAIMS, PARCELS, ETC.	[Symbol]
UNDIVIDED LINES	[Symbol]
LOT LINES	[Symbol]
PARCEL BOUNDARY	[Symbol]
MINING CLAIMS ETC.	[Symbol]
RAILWAY AND RIGHT OF WAY	[Symbol]
UTILITY LINES	[Symbol]
NON-PERMANENT STREAM	[Symbol]
FLOODING OR FLOODING RIGHT	[Symbol]
SUBDIVISION OR COMPOSITE PLAN	[Symbol]
RESERVATIONS	[Symbol]
ORIGINAL SHORELINE	[Symbol]
MARSH OR MUSKEG	[Symbol]
MINES	[Symbol]
TRAVERSE MONUMENT	[Symbol]

DISPOSITION OF CROWN LANDS

TYPE OF DOCUMENT	SYMBOL
PATENT SURFACE & MINING RIGHTS	[Symbol]
SURFACE RIGHTS ONLY	[Symbol]
MINING RIGHTS ONLY	[Symbol]
LEASE SURFACE & MINING RIGHTS	[Symbol]
SURFACE RIGHTS ONLY	[Symbol]
RIGHT ONLY	[Symbol]
LICENSE OF OCCUPATION	[Symbol]
ORDER IN COUNCIL	[Symbol]
CANCELLED	[Symbol]
SAND & GRAVEL	[Symbol]

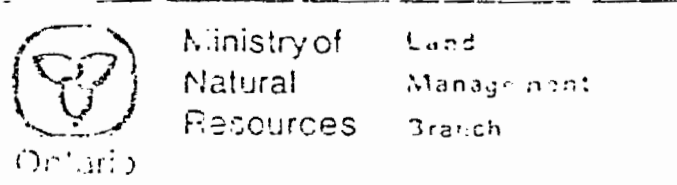
NOTE: MINING RIGHTS IN PARCELS PATENTED OR LEASED PRIOR TO 1910, LISTED IN ORIGINAL PATENTEE BY THE PUBLIC LANDS ACT OF 1910, CHINA, 1910, 1911, 1912.

SCALE: 1 INCH = 40 CHAINS



O'SULLIVAN LAKE

M.N.R. ADMINISTRATIVE DISTRICT  
GERALDTON  
MINING DIVISION  
THUNDER BAY  
LAND TITLES / REGISTRY DIVISION  
THUNDER BAY



JULY, 1981  
G-362



AREA OF  
**O'SULLIVAN LAKE**

DISTRICT OF  
THUNDER BAY

PATRICIA  
MINING DIVISION

SCALE: 1-INCH = 40 CHAINS

**LEGEND**

- PATENTED LAND Ⓟ
- CROWN LAND SALE C.S.
- LEASES Ⓞ
- LOCATED LAND Loc.
- LICENSE OF OCCUPATION L.O.
- MINING RIGHTS ONLY M.R.O.
- SURFACE RIGHTS ONLY S.R.O.
- ROADS —
- IMPROVED ROADS —
- KING'S HIGHWAYS —
- RAILWAYS —
- POWER LINES —
- MARSH OR MUSKEG —
- MINES —
- CANCELLED —

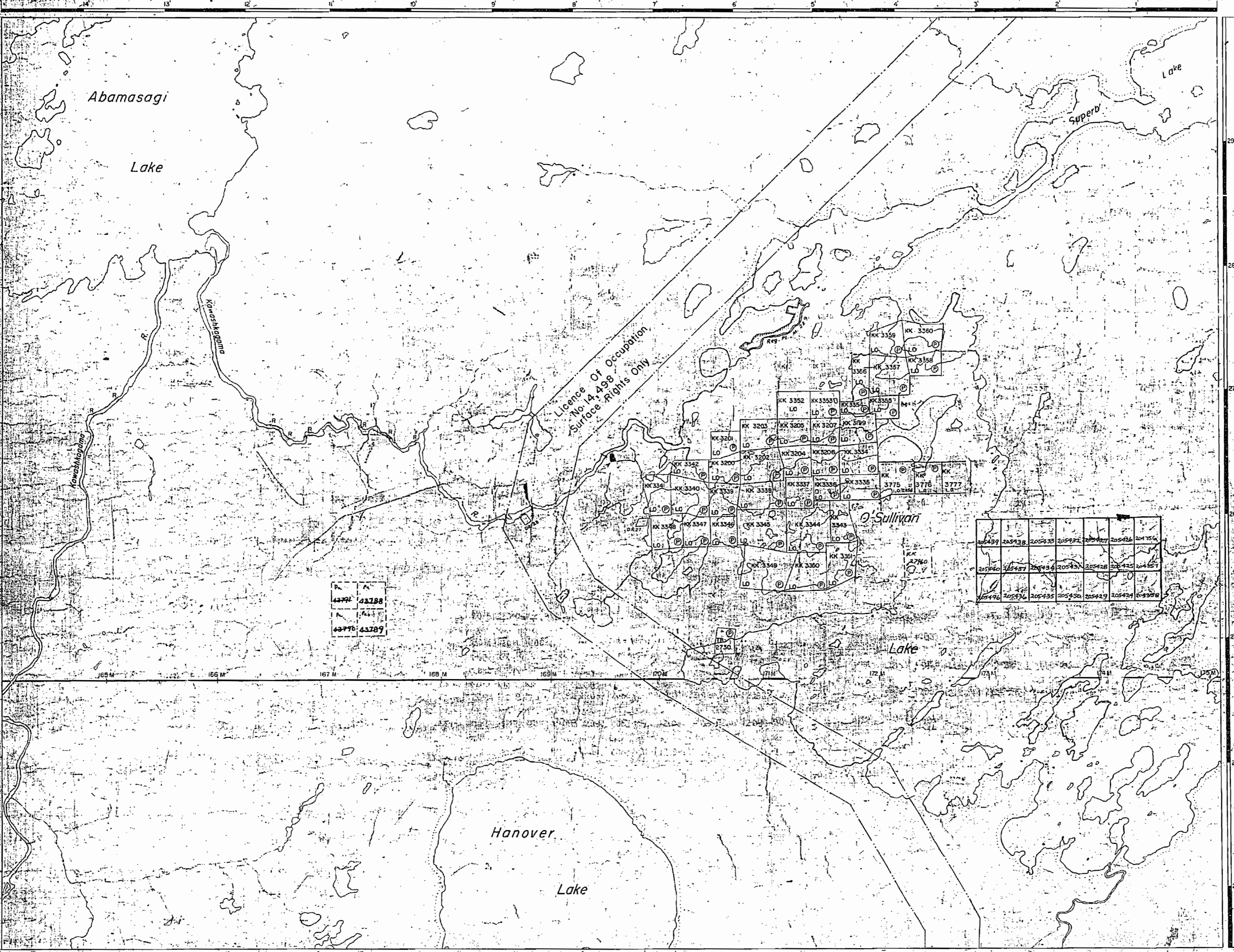
**NOTES**

400' surface rights reservation around all lakes and rivers.

MINING RIGHTS ONLY

INDICATED BY

ON THE

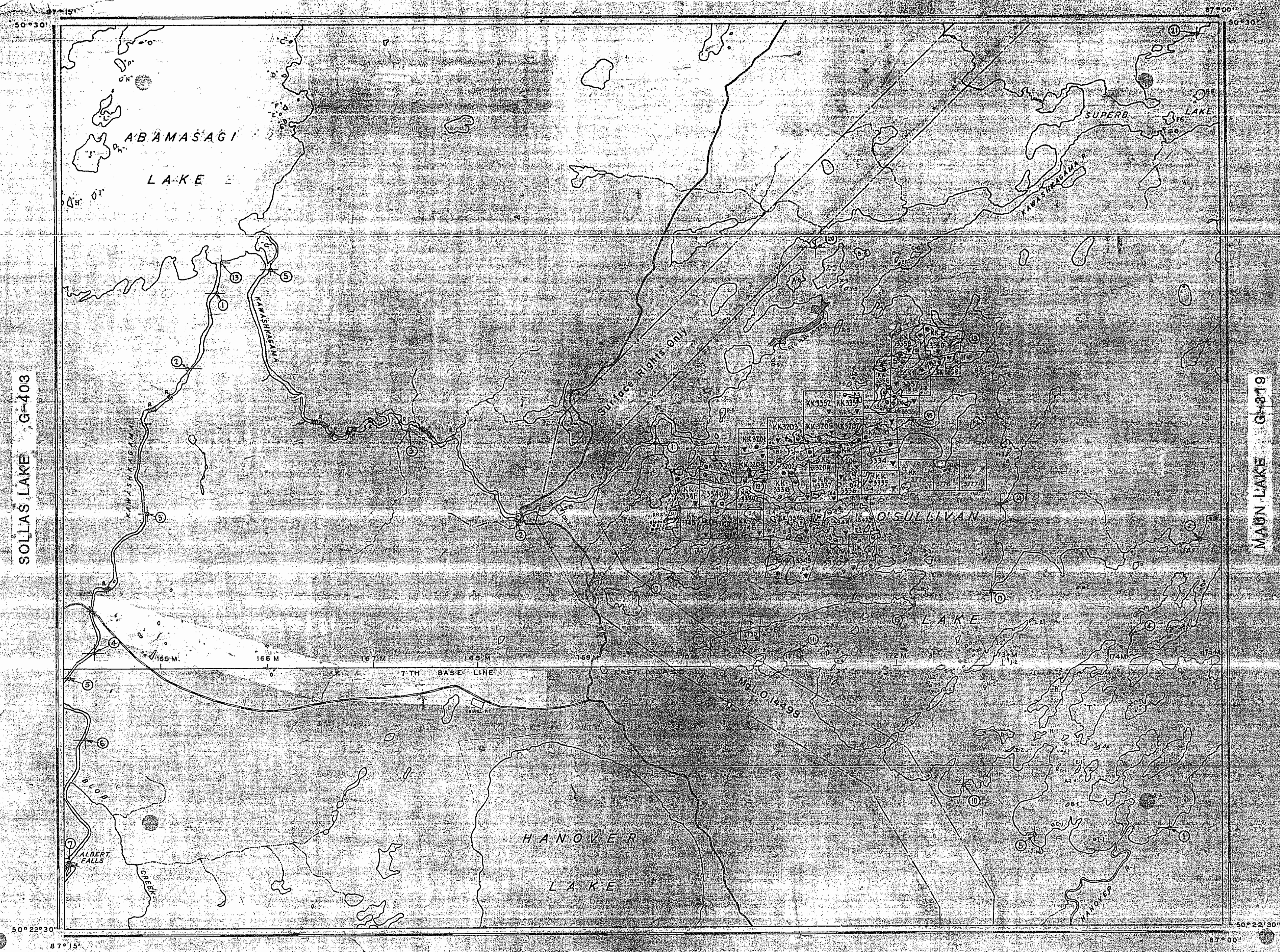


PA ④

PLAN NO. **M.1415**

DEPARTMENT OF MINES  
— ONTARIO —





SOLLAS LAKE G-403

MAUN LAKE G-619

LEGEND


- HIGHWAY AND ROUTE No.
- OTHER ROADS
- TRAILS
- SURVEYED LINES:
  - TOWNSHIPS, BASE LINES, ETC.
  - LOTS, MINING CLAIMS, PARCELS, ETC.
- UNSURVEYED LINES:
  - LOT LINES
  - PARCEL BOUNDARY
  - MINING CLAIMS ETC.
- RAILWAY AND RIGHT OF WAY
- UTILITY LINES
- NON-PERENNIAL STREAM
- FLOODING OR FLOODING RIGHTS
- SUBDIVISION OR COMPOSITE PLAN
- RESERVATIONS
- ORIGINAL SHORELINE
- MARSH OR MUSKEG
- MINES
- TRAVERSE MONUMENT

DISPOSITION OF CROWN LANDS

TYPE OF DOCUMENT	SYMBOL
PATENT, SURFACE & MINING RIGHTS	
SURFACE RIGHTS ONLY	
MINING RIGHTS ONLY	
LEASE, SURFACE & MINING RIGHTS	
SURFACE RIGHTS ONLY	
MINING RIGHTS ONLY	
LICENCE OF OCCUPATION	
ORDER-IN-COUNCIL	
RESERVATION	
CANCELLED	
SAND & GRAVEL	

NOTE: MINING RIGHTS IN PARCELS PATENTED PRIOR TO MAY 6, 1913, VESTED IN ORIGINAL PATENTEE BY THE PUBLIC LANDS ACT, R.S.O. 1910, CHAP. 580, SEC. 63 SUBSEC. 1.


SCALE: 1 INCH = 40 CHAINS



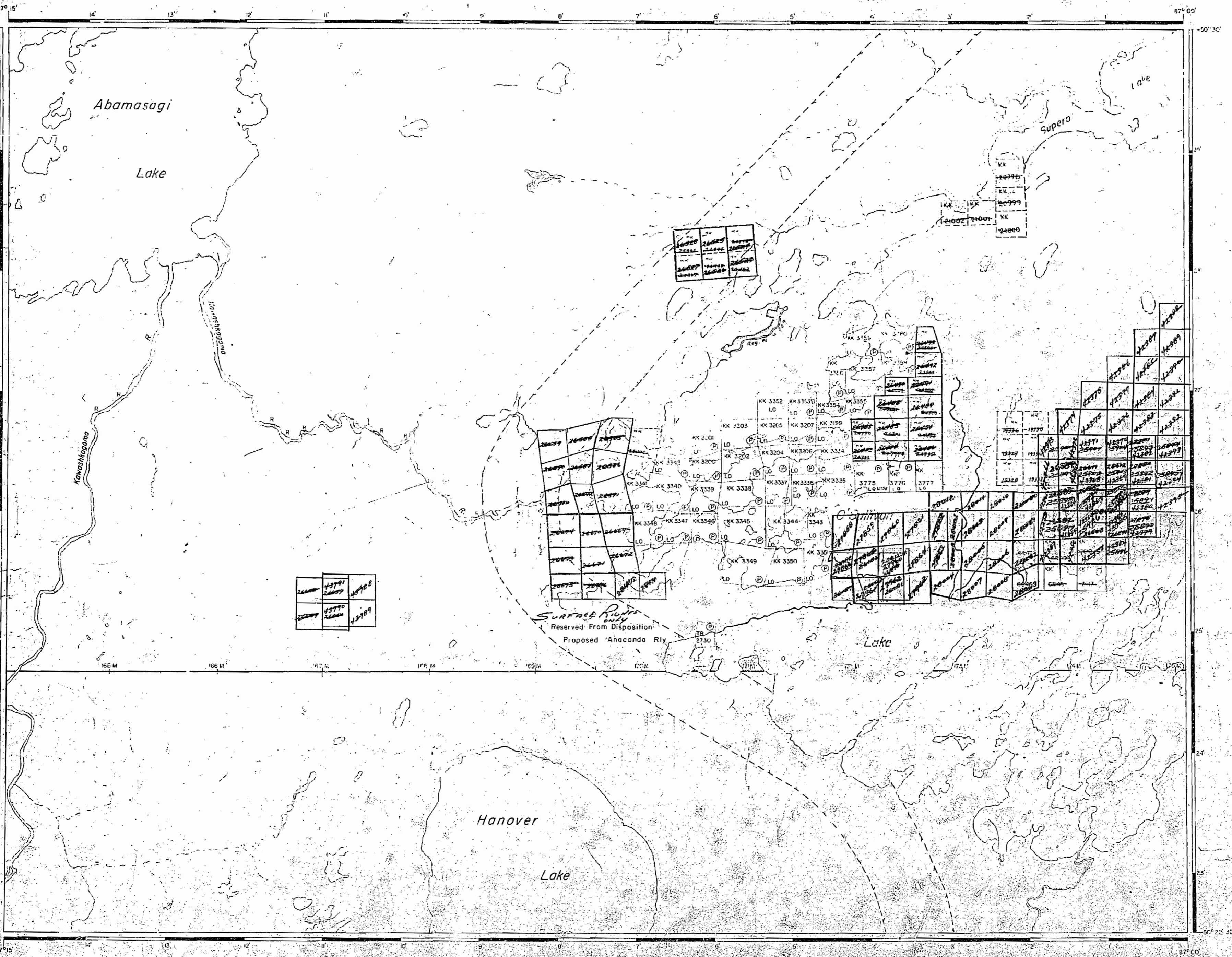
AREA

O'SULLIVAN LAKE

M.N.R. ADMINISTRATIVE DISTRICT  
**GERALDTON**  
 MINING DIVISION  
**THUNDER BAY**  
 LAND TITLES / REGISTRY DIVISION  
**THUNDER BAY**







AREA OF  
**O'SULLIVAN LAKE**  
 DISTRICT OF  
 THUNDER BAY  
 KOWKASH  
 MINING DIVISION  
 SCALE: 1-INCH = 40 CHAINS

**LEGEND**

PATENTED LAND	Ⓟ
CROWN LAND SALE	C.S.
LEASES	Ⓞ
LOCATED LAND	Loc.
LICENSE OF OCCUPATION	L.O.
MINING RIGHTS ONLY	M.R.O.
SURFACE RIGHTS ONLY	S.R.O.
ROADS	—
IMPROVED ROADS	—
KING'S HIGHWAYS	—
RAILWAYS	—
POWER LINES	—
MARSH OR MUSKEG	—
MINES	—
CANCELLED	—

**NOTES**

400' surface rights reservation around all lakes and rivers.

SURFACE RIGHTS ONLY reserved on land indicated thus to the Anaconda Iron Ore Ltd. L & F File 165414



REFERENCES

AREAS WITHDRAWN FROM DISPOSITION

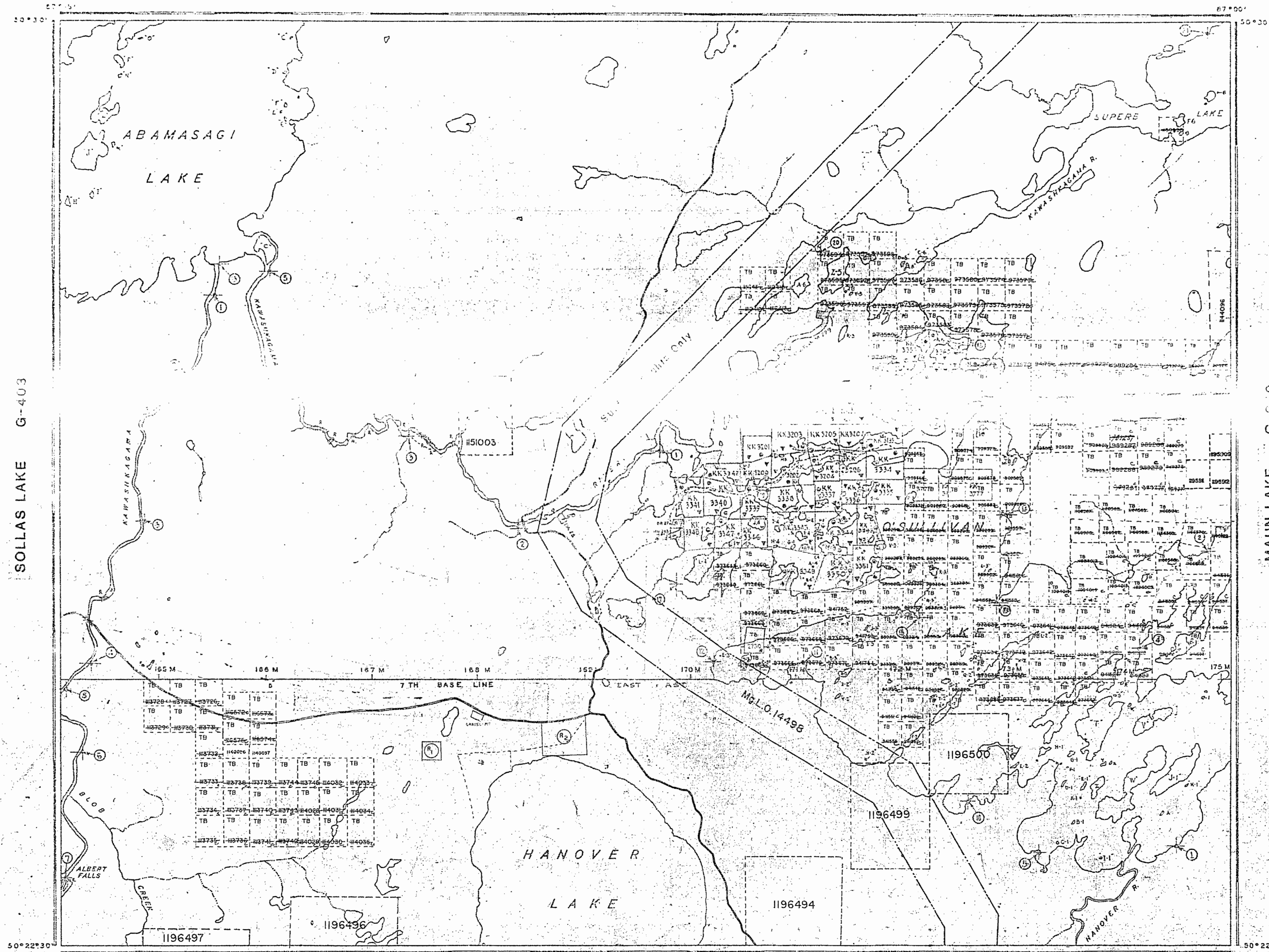
S.P. SURFACE RIGHTS M.R. MINING RIGHTS

DESCRIPTION ORDER # DATE DISPOSITION FILE

1	100240	1927-83	19-048	S.R.	102704
2	100240	1927-83	19-048	S.R.	102704

NUMERICAL LOCATIONS NOT OPEN FOR STAKING T.C. 101

BOSTON LAKE G-208



SOLLAS LAKE G-403

MAUN LAKE G-319

HANOVER LAKE G-266

REFERENCES

THE INFORMATION THAT APPEARS ON THIS MAP HAS BEEN COMPILED FROM VARIOUS SOURCES, AND ACCURACY IS NOT GUARANTEED THOSE WISHING TO STAKE MINING CLAIMS SHOULD CONSULT WITH THE MINING RECEPTION DEPARTMENT MINISTRY OF NORTHERN DEVELOPMENT AND MINES FOR ADDITIONAL INFORMATION ON THE STATUS OF THE LANDS SHOWN HEREON.

LEGEND

- HIGHWAY AND ROUTE No.
- OTHER ROADS
- TRAILS
- SURVEYED LINES:
  - TOWNSHIPS, BASE LINES, ETC.
  - LOTS, MINING CLAIMS, PARCELS, ETC.
- UNSURVEYED LINES:
  - LOT LINES
  - PARCEL BOUNDARY
  - MINING CLAIMS ETC.
- RAILWAY AND RIGHT OF WAY
- UTILITY LINES
- NON PERENNIAL STREAM
- FLOODING OR FLOODING RIGHTS
- SUBDIVISION OR COMPOSITE PLAN
- RESERVATIONS
- ORIGINAL SHORELINE
- MARSH OR MUSKEG
- MINES
- TRAVERSE MONUMENT

DISPOSITION OF CROWN LANDS

TYPE OF DOCUMENT	SYMBOL
PATENT, SURFACE & MINING RIGHTS	
SURFACE RIGHTS ONLY	
MINING RIGHTS ONLY	
LEASE, SURFACE & MINING RIGHTS	
SURFACE RIGHTS ONLY	
MINING RIGHTS ONLY	
LICENCE OF OCCUPATION	
ORDER-IN-COUNCIL RESERVATION	
CANCELLED	
SAND & GRAVEL	
LAND USE PERMITS FOR COMMERCIAL TOURISM/OUTPOST CAMPS	

SCALE: 1 INCH = 40 CHAINS

FEET: 0 1000 2000 4000 8000

METRES: 0 1000 2000 4000

AREA

**O'SULLIVAN LAKE**

M.N.R. ADMINISTRATIVE DISTRICT

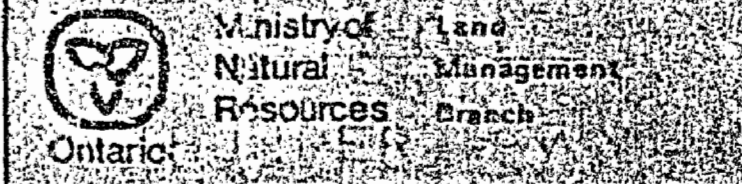
**GERALDTON**

MINING DIVISION

**THUNDER BAY**

LAND TITLES / REGISTRY DIVISION

**THUNDER BAY**



DATE: JULY 1981

NO. **G-362**

3-D  
MINING DIVISION  
THUNDER BAY  
NOV 28 1981  
O'SULLIVAN LAKE  
G-362



AREA OF  
O'SULLIVAN LAKE

DISTRICT OF  
THUNDER BAY

PATRICIA  
MINING DIVISION

SCALE: 1-INCH = 40 CHAINS

LEGEND

- PATENTED LAND (P)
- CROWN LAND SALE (C.S.)
- LEASES (L)
- LOCATED LAND (Loc)
- LICENSE OF OCCUPATION (L.O.)
- MINING RIGHTS ONLY (M.R.O.)
- SURFACE RIGHTS ONLY (S.R.O.)
- ROADS
- IMPROVED ROADS
- KING'S HIGHWAYS
- RAILWAYS
- POWER LINES
- MARSH OR MUSKES
- MINES
- CANCELLED

NOTES

400' surface rights reservation around  
all lakes and rivers

RIGHTS OF THE

under a lease

for a term of 10 years

from the date of the lease

and the same shall be

subject to the provisions

of the Act in that behalf

enacted in that behalf

and the same shall be

subject to the provisions

of the Act in that behalf

enacted in that behalf

and the same shall be

subject to the provisions

of the Act in that behalf

enacted in that behalf

and the same shall be

subject to the provisions

of the Act in that behalf

enacted in that behalf

and the same shall be

subject to the provisions

of the Act in that behalf

enacted in that behalf

and the same shall be

subject to the provisions

of the Act in that behalf

enacted in that behalf

and the same shall be

subject to the provisions

of the Act in that behalf

enacted in that behalf

and the same shall be

subject to the provisions

of the Act in that behalf

enacted in that behalf

and the same shall be

subject to the provisions

of the Act in that behalf

enacted in that behalf

and the same shall be

subject to the provisions

of the Act in that behalf

enacted in that behalf

and the same shall be

subject to the provisions

of the Act in that behalf

enacted in that behalf

and the same shall be

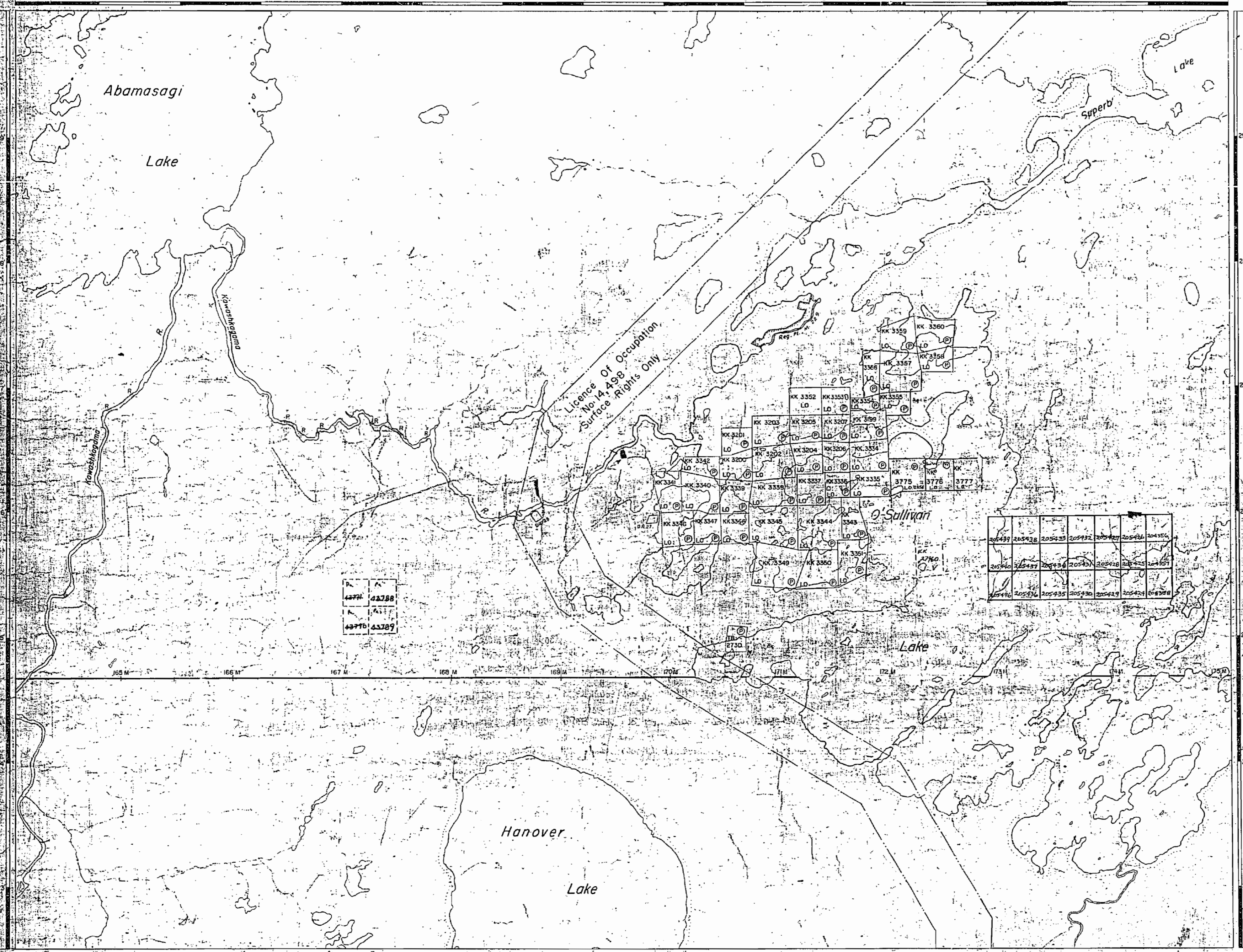
subject to the provisions

of the Act in that behalf

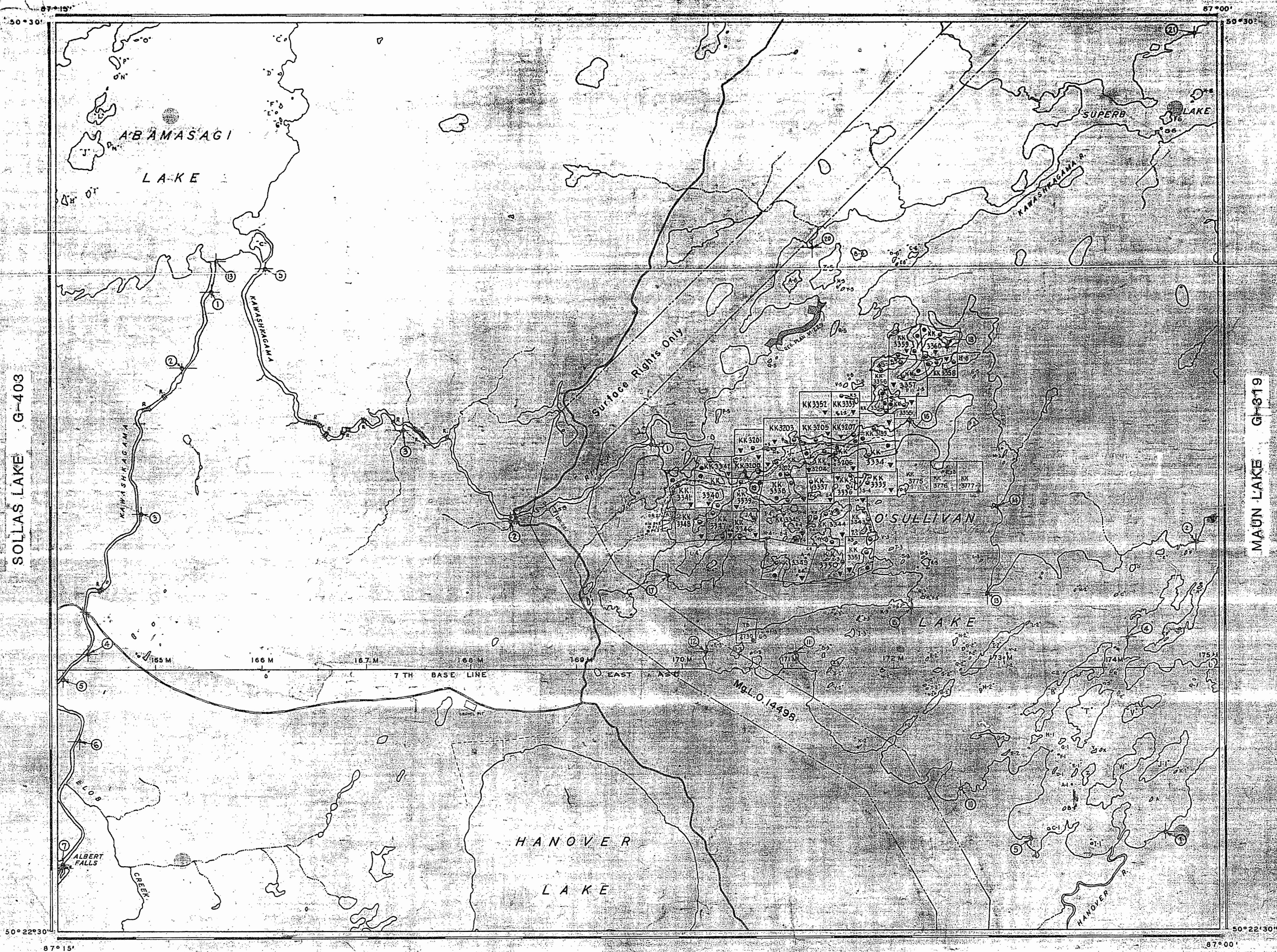
PLAN NO. M.1415

DEPARTMENT OF MINES  
- ONTARIO -

PA 4







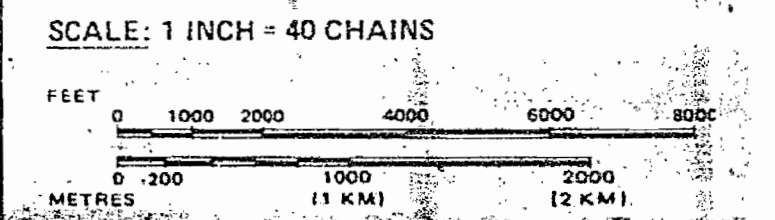
LEGEND

- HIGHWAY AND ROUTE No.
- OTHER ROADS
- TRAILS
- SURVEYED LINES:
  - TOWNSHIPS, BASE LINES, ETC.
  - LOTS, MINING CLAIMS, PARCELS, ETC.
- UNSURVEYED LINES:
  - LOT LINES
  - PARCEL BOUNDARY
  - MINING CLAIMS ETC.
- RAILWAY AND RIGHT OF WAY
- UTILITY LINES
- NON-PERENNIAL STREAM
- FLOODING OR FLOODING RIGHTS
- SUBDIVISION OR COMPOSITE PLAN
- RESERVATIONS
- ORIGINAL SHORELINE
- MARSH OR MUSKEG
- MINES
- TRAVERSE MONUMENT

DISPOSITION OF CROWN LANDS

TYPE OF DOCUMENT	SYMBOL
PATENT, SURFACE & MINING RIGHTS	
SURFACE RIGHTS ONLY	
MINING RIGHTS ONLY	
LEASE, SURFACE & MINING RIGHTS	
SURFACE RIGHTS ONLY	
MINING RIGHTS ONLY	
LICENCE OF OCCUPATION	
ORDER-IN-COUNCIL	
RESERVATION	
CANCELLED	
SAND & GRAVEL	

NOTE: MINING RIGHTS IN PARCELS PATENTED PRIOR TO MAY 6, 1912, VESTED IN ORIGINAL PATENTEES BY THE PUBLIC LANDS ACT, R.S.O. 1970, CHAP. 380, SEC. 63, SUBSEC. 1.



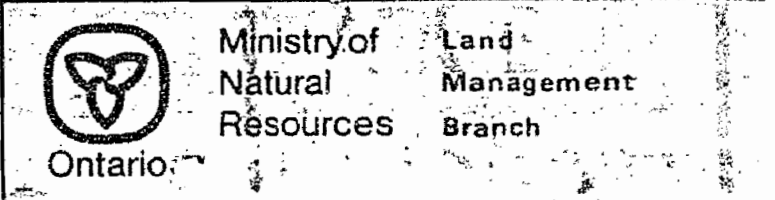
AREA

**O'SULLIVAN LAKE**

M.N.R. ADMINISTRATIVE DISTRICT  
**GERALDTON**

MINING DIVISION  
**THUNDER BAY**

LAND TITLES / REGISTRY DIVISION  
**THUNDER BAY**



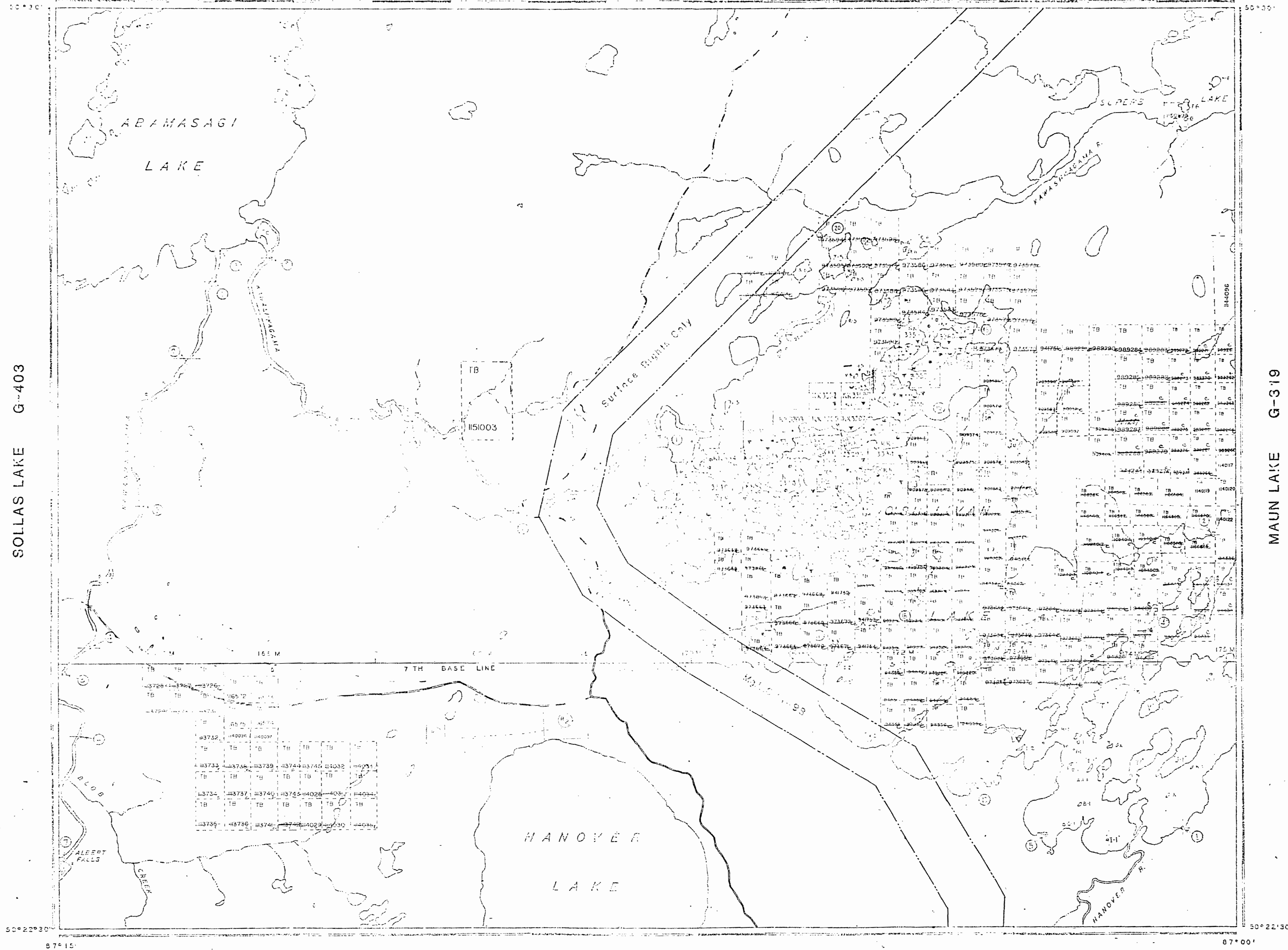


REFERENCES

AREAS WITHDRAWN FROM DISPOSITION,  
SR, SURFACE RIGHTS, MINING RIGHTS

DESCRIPTION	ORDER #	DATE	DISPOSITION FILE
1	1027	1902	1027
2	1028	1902	1028
3	1029	1902	1029
4	1030	1902	1030
5	1031	1902	1031
6	1032	1902	1032
7	1033	1902	1033
8	1034	1902	1034
9	1035	1902	1035
10	1036	1902	1036
11	1037	1902	1037
12	1038	1902	1038
13	1039	1902	1039
14	1040	1902	1040
15	1041	1902	1041
16	1042	1902	1042
17	1043	1902	1043
18	1044	1902	1044
19	1045	1902	1045
20	1046	1902	1046
21	1047	1902	1047
22	1048	1902	1048
23	1049	1902	1049
24	1050	1902	1050
25	1051	1902	1051
26	1052	1902	1052
27	1053	1902	1053
28	1054	1902	1054
29	1055	1902	1055
30	1056	1902	1056
31	1057	1902	1057
32	1058	1902	1058
33	1059	1902	1059
34	1060	1902	1060
35	1061	1902	1061
36	1062	1902	1062
37	1063	1902	1063
38	1064	1902	1064
39	1065	1902	1065
40	1066	1902	1066
41	1067	1902	1067
42	1068	1902	1068
43	1069	1902	1069
44	1070	1902	1070
45	1071	1902	1071
46	1072	1902	1072
47	1073	1902	1073
48	1074	1902	1074
49	1075	1902	1075
50	1076	1902	1076
51	1077	1902	1077
52	1078	1902	1078
53	1079	1902	1079
54	1080	1902	1080
55	1081	1902	1081
56	1082	1902	1082
57	1083	1902	1083
58	1084	1902	1084
59	1085	1902	1085
60	1086	1902	1086
61	1087	1902	1087
62	1088	1902	1088
63	1089	1902	1089
64	1090	1902	1090
65	1091	1902	1091
66	1092	1902	1092
67	1093	1902	1093
68	1094	1902	1094
69	1095	1902	1095
70	1096	1902	1096
71	1097	1902	1097
72	1098	1902	1098
73	1099	1902	1099
74	1100	1902	1100
75	1101	1902	1101
76	1102	1902	1102
77	1103	1902	1103
78	1104	1902	1104
79	1105	1902	1105
80	1106	1902	1106
81	1107	1902	1107
82	1108	1902	1108
83	1109	1902	1109
84	1110	1902	1110
85	1111	1902	1111
86	1112	1902	1112
87	1113	1902	1113
88	1114	1902	1114
89	1115	1902	1115
90	1116	1902	1116
91	1117	1902	1117
92	1118	1902	1118
93	1119	1902	1119
94	1120	1902	1120
95	1121	1902	1121
96	1122	1902	1122
97	1123	1902	1123
98	1124	1902	1124
99	1125	1902	1125
100	1126	1902	1126
101	1127	1902	1127
102	1128	1902	1128
103	1129	1902	1129
104	1130	1902	1130
105	1131	1902	1131
106	1132	1902	1132
107	1133	1902	1133
108	1134	1902	1134
109	1135	1902	1135
110	1136	1902	1136
111	1137	1902	1137
112	1138	1902	1138
113	1139	1902	1139
114	1140	1902	1140
115	1141	1902	1141
116	1142	1902	1142
117	1143	1902	1143
118	1144	1902	1144
119	1145	1902	1145
120	1146	1902	1146
121	1147	1902	1147
122	1148	1902	1148
123	1149	1902	1149
124	1150	1902	1150
125	1151	1902	1151
126	1152	1902	1152
127	1153	1902	1153
128	1154	1902	1154
129	1155	1902	1155
130	1156	1902	1156
131	1157	1902	1157
132	1158	1902	1158
133	1159	1902	1159
134	1160	1902	1160
135	1161	1902	1161
136	1162	1902	1162
137	1163	1902	1163
138	1164	1902	1164
139	1165	1902	1165
140	1166	1902	1166
141	1167	1902	1167
142	1168	1902	1168
143	1169	1902	1169
144	1170	1902	1170
145	1171	1902	1171
146	1172	1902	1172
147	1173	1902	1173
148	1174	1902	1174
149	1175	1902	1175
150	1176	1902	1176
151	1177	1902	1177
152	1178	1902	1178
153	1179	1902	1179
154	1180	1902	1180
155	1181	1902	1181
156	1182	1902	1182
157	1183	1902	1183
158	1184	1902	1184
159	1185	1902	1185
160	1186	1902	1186
161	1187	1902	1187
162	1188	1902	1188
163	1189	1902	1189
164	1190	1902	1190
165	1191	1902	1191
166	1192	1902	1192
167	1193	1902	1193
168	1194	1902	1194
169	1195	1902	1195
170	1196	1902	1196
171	1197	1902	1197
172	1198	1902	1198
173	1199	1902	1199
174	1200	1902	1200

BOSTON LAKE G-208



REFERENCES

THE INFORMATION THAT APPEARS ON THIS MAP HAS BEEN COMPILED FROM VARIOUS SOURCES, AND ACCURACY IS NOT GUARANTEED. THOSE WISHING TO MAKE MINING CLAIMS SHOULD CONSULT WITH THE MINING SULT WITH THE MINING REORDER, MINISTRY OF NORTHERN DEVELOPMENT AND MINES FOR ADDITIONAL INFORMATION ON THE STATUS OF THE LANDS SHOWN HEREON.

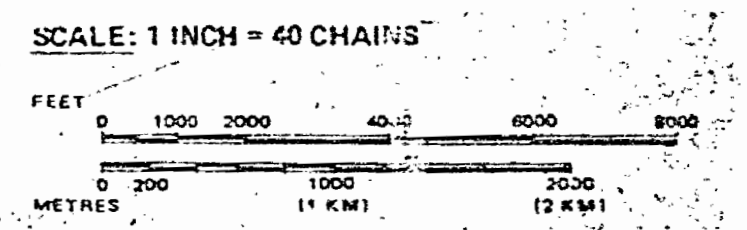
LEGEND

- HIGHWAY AND ROUTE No.
- OTHER ROADS
- TRAILS
- SURVEYED LINES:
  - TOWNSHIPS, BASE LINES, ETC.
  - LOTS, MINING CLAIMS, PARCELS, ETC.
- UNSURVEYED LINES:
  - LOT LINES
  - PARCEL BOUNDARY
  - MINING CLAIMS ETC.
- RAILWAY AND RIGHT OF WAY
- UTILITY LINES
- NON-PERENNIAL STREAM
- FLOODING OR FLOODING RIGHTS
- SUBDIVISION OR COMPOSITE PLAN
- RESERVATIONS
- ORIGINAL SHORELINE
- MARSH OR MUSKEG
- MINES
- TRAVERSE MONUMENT

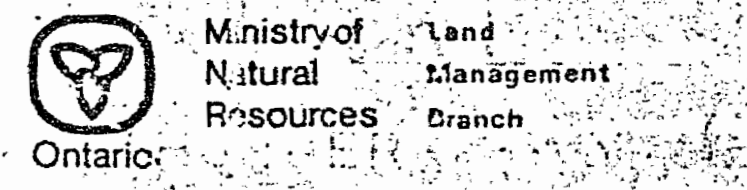
DISPOSITION OF CROWN LANDS

TYPE OF DOCUMENT	SYMBOL
PATENT, SURFACE & MINING RIGHTS	
SURFACE RIGHTS ONLY	
MINING RIGHTS ONLY	
LEASE, SURFACE & MINING RIGHTS	
SURFACE RIGHTS ONLY	
MINING RIGHTS ONLY	
LICENCE OF OCCUPATION	
ORDER-IN-COUNCIL	
RESERVATION	
CANCELLED	
SAND & GRAVEL	
LAND USE PERMITS FOR COMMERCIAL TOURISM/OUTPOST CAMPS	

NOTE: MINING RIGHTS IN PARCELS PATENTED PRIOR TO MAY 8, 1913, VESTED IN ORIGINAL PATENTEE BY THE PUBLIC LANDS ACT, R.S.O. 1978, CHAP. 280, SEC. 62, SUBSEC. 1.



AREA  
**O'SULLIVAN LAKE**  
 M.N.R. ADMINISTRATIVE DISTRICT  
**GERALDTON**  
 MINING DIVISION  
**THUNDER BAY**  
 LAND TITLES / REGISTRY DIVISION  
**THUNDER BAY**



Date: JULY, 1981  
 Number: G-362

REFERENCES

AREAS WITHDRAWN FROM DISPOSITION,  
SR, SURFACE RIGHTS, MINING RIGHTS

DESCRIPTION	ORDER #	DATE	DISPOSITION FILE
1	1027	1902	1027
2	1028	1902	1028
3	1029	1902	1029
4	1030	1902	1030
5	1031	1902	1031
6	1032	1902	1032
7	1033	1902	1033
8	1034	1902	1034
9	1035	1902	1035
10	1036	1902	1036
11	1037	1902	1037
12	1038	1902	1038
13	1039	1902	1039
14	1040	1902	1040
15	1041	1902	1041
16	1042	1902	1042
17	1043	1902	1043
18	1044	1902	1044
19	1045	1902	1045
20	1046	1902	1046
21	1047	1902	1047
22	1048	1902	1048
23	1049	1902	1049
24	1050	1902	1050
25	1051	1902	1051
26	1052	1902	1052
27	1053	1902	1053
28	1054	1902	1054
29	1055	1902	1055
30	1056	1902	1056
31	1057	1902	1057
32	1058	1902	1058
33	1059	1902	1059
34	1060	1902	1060
35	1061	1902	1061
36	1062	1902	1062
37	1063	1902	1063
38	1064	1902	1064
39	1065	1902	1065
40	1066	1902	1066
41	1067	1902	1067
42	1068	1902	1068
43	1069	1902	1069
44	1070	1902	1070
45	1071	1902	1071
46	1072	1902	1072
47	1073	1902	1073
48	1074	1902	1074
49	1075	1902	1075
50	1076	1902	1076
51	1077	1902	1077
52	1078	1902	1078
53	1079	1902	1079
54	1080	1902	1080
55	1081	1902	1081
56	1082	1902	1082
57	1083</		