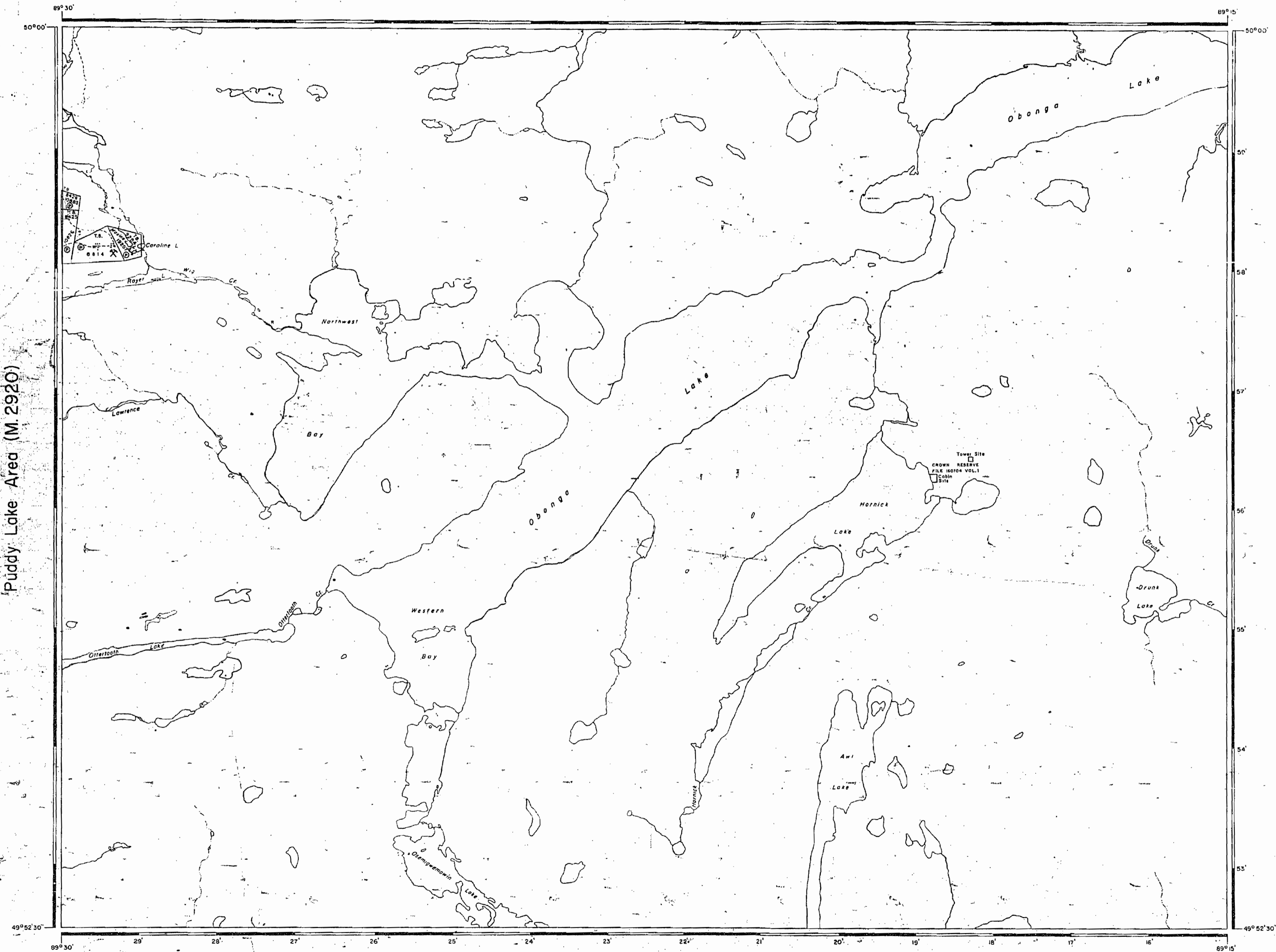


2922



Puddy Lake Area (M. 2920)

AREA OF
OBONGA LAKE
 DISTRICT OF
 THUNDER BAY
 THUNDER BAY
 MINING DIVISION
 SCALE: 1-INCH = 40 CHAINS

LEGEND

PATENTED LAND	Ⓟ
CROWN LAND SALE	C.S.
LEASES	Ⓛ
LOCATED LAND	Loc
LICENSE OF OCCUPATION	L.O.
MINING RIGHTS ONLY	M.R.O.
SURFACE RIGHTS ONLY	S.R.O.
ROADS	—
IMPROVED ROADS	—
KING'S HIGHWAYS	—
RAILWAYS	—
POWER LINES	—
MARSH OR MUSKEG	—
MINES	Ⓧ
CANCELLED	C.

NOTES
 400' Surface Rights Reservation around
 all lakes and rivers.

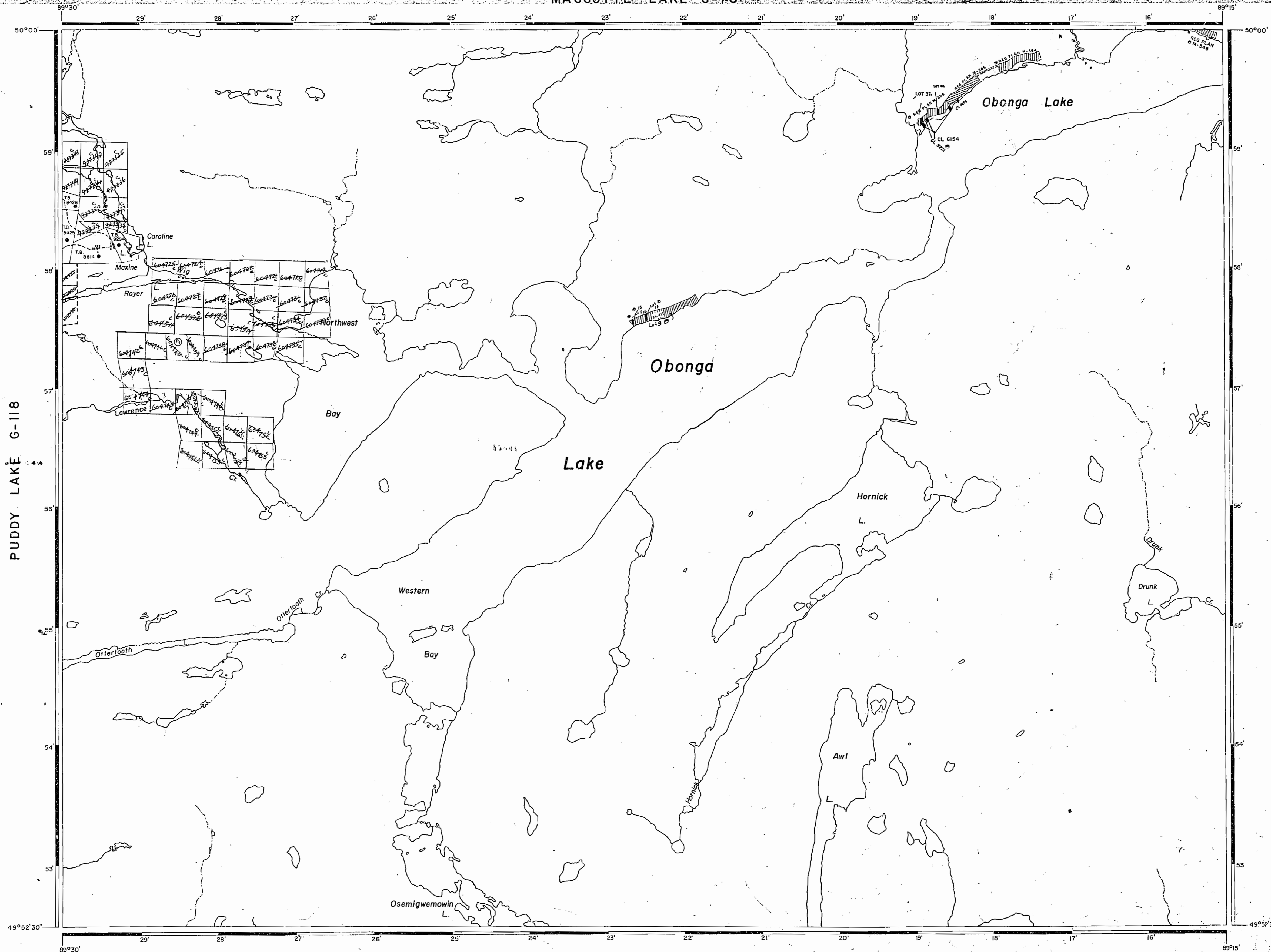
1977

NIPIGON DIST. JUNE 1477
 NATIONAL TOPOGRAPHIC SERIES 52 H 14
 -PLAN NO. **M-2922**
 ONTARIO
 MINISTRY OF NATURAL RESOURCES
 SURVEYS AND MAPPING BRANCH

REFERENCES

THE INFORMATION THAT APPEARS ON THIS MAP HAS BEEN COMPILED FROM VARIOUS SOURCES, AND ACCURACY IS NOT GUARANTEED. THOSE WISHING TO STAKE MINING CLAIMS SHOULD CONSULT WITH THE MINING RECORDER, MINISTRY OF NORTHERN DEVELOPMENT AND MINES, FOR ADDITIONAL INFORMATION ON THE STATUS OF THE LANDS SHOWN HEREON.

MAGGOTTE LAKE G-76



PUDDY LAKE G-118

HAVOC LAKE G-49

PANGLOSS LAKE G-109

REFERENCES

TOPOGRAPHY
LAKES, RIVERS, ETC., FROM FORESTS RESOURCES INVENTORY SHEET NO. 498 892

AREAS WITHDRAWN FROM DISPOSITION

Description	Order No.	Date	Disposition	File
MIN. RESERVE	133-80	FEB/0/80	S.H.O.	188007
Re-opened 0-59/84 N.C.R. see page 1000000				

DATE OF ISSUE
MAR 03 1998
PROVINCIAL RECORDING OFFICE - SUDBURY

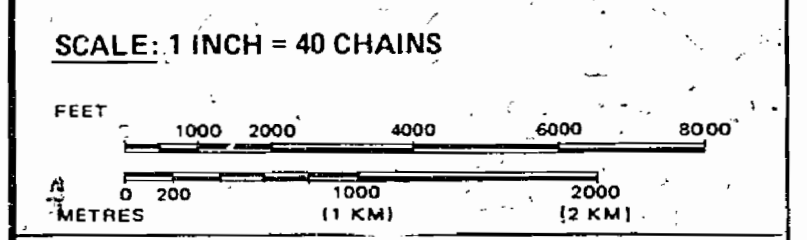
LEGEND

HIGHWAY AND ROUTE No.	
OTHER ROADS	
TRAILS	
SURVEYED LINES:	
TOWNSHIPS, BASE LINES, ETC.	
LOTS, MINING CLAIMS, PARCELS, ETC.	
UNSURVEYED LINES:	
LOT LINES	
PARCEL BOUNDARY	
MINING CLAIMS ETC.	
RAILWAY AND RIGHT OF WAY	
UTILITY LINES	
NON-PERENNIAL STREAM	
FLOODING OR FLOODING RIGHTS	
SUBDIVISION OR COMPOSITE PLAN	
RESERVATIONS	
ORIGINAL SHORELINE	
MARSH OR MUSKEG	
MINES	
TRAVERSE MONUMENT	

DISPOSITION OF CROWN LANDS

TYPE OF DOCUMENT	SYMBOL
PATENT, SURFACE & MINING RIGHTS	
" SURFACE RIGHTS ONLY	
" MINING RIGHTS ONLY	
LEASE, SURFACE & MINING RIGHTS	
" SURFACE RIGHTS ONLY	
" MINING RIGHTS ONLY	
LICENCE OF OCCUPATION	
ORDER-IN-COUNCIL	
RESERVATION	
CANCELLED	
SAND & GRAVEL	
LAND USE PERMITS FOR COMMERCIAL TOURISM/OUTPOST CAMPS	

NOTE: MINING RIGHTS IN PARCELS PATENTED PRIOR TO MAY 6, 1913, VESTED IN ORIGINAL PATENTEES BY THE PUBLIC LANDS ACT, R.S.O. 1970, CHAP. 380, SEC. 63, SUBSEC. 1.



AREA
OBONGA LAKE
M.N.R. ADMINISTRATIVE DISTRICT
NIPIGON
MINING DIVISION
THUNDER BAY
LAND TITLES / REGISTRY DIVISION
THUNDER BAY

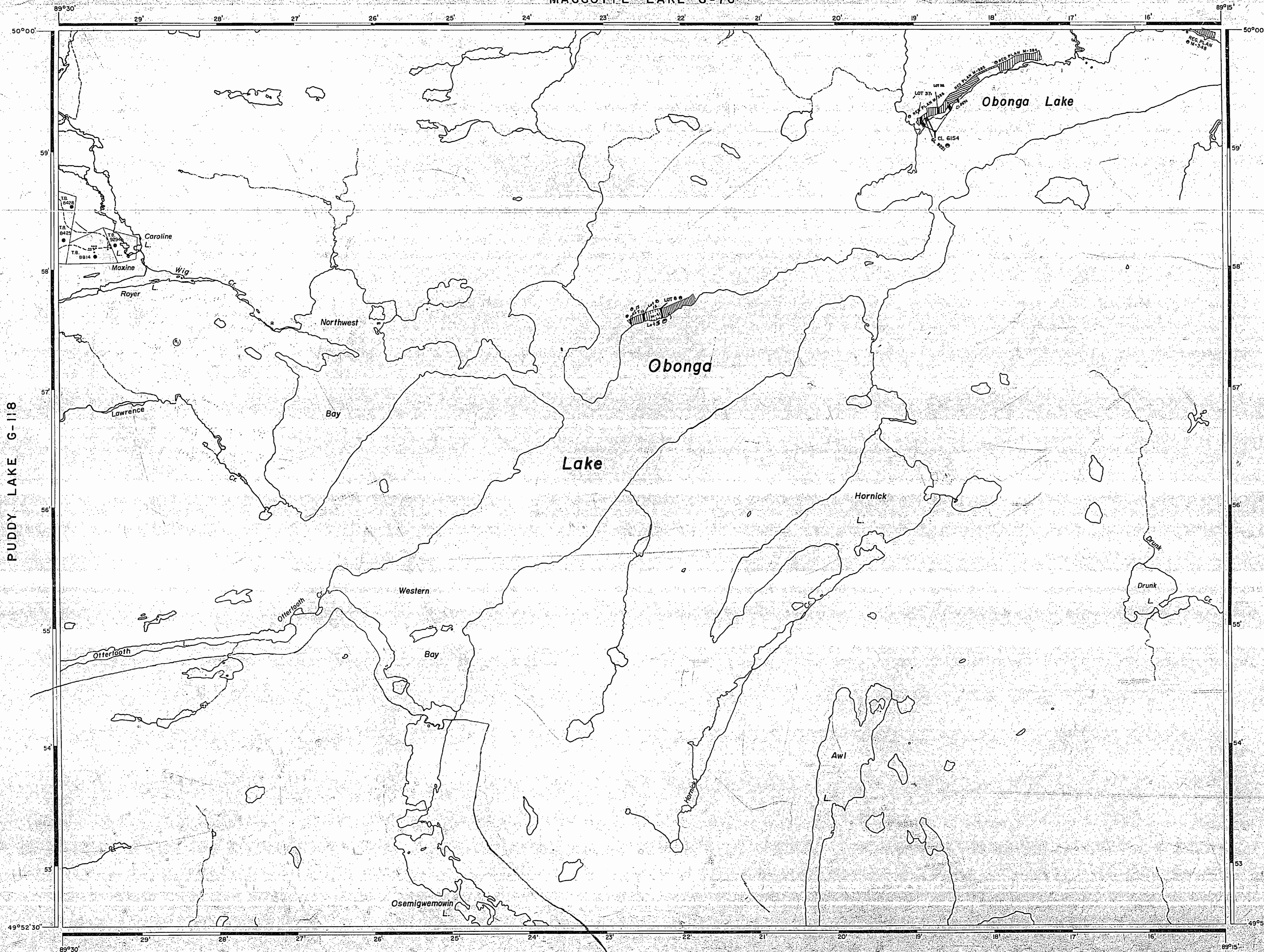
Ministry of Natural Resources
Land Management Branch
Ontario

Date MARCH, 1998
Number
G-100

REFERENCES

THE INFORMATION THAT APPEARS ON THIS MAP HAS BEEN COMPILED FROM VARIOUS SOURCES, AND ACCURACY IS NOT GUARANTEED. THOSE WISHING TO STAKE MINING CLAIMS SHOULD CONSULT WITH THE MINING RECORDER, MINISTRY OF NORTHERN DEVELOPMENT AND MINES, FOR ADDITIONAL INFORMATION ON THE STATUS OF THE LANDS SHOWN HEREON.

MAGGOTTE LAKE G-76



REFERENCES

TOPOGRAPHY
LAKES, RIVERS, ETC., FROM FORESTS RESOURCES INVENTORY SHEET NO. 498 892

AREAS WITHDRAWN FROM DISPOSITION

Disposition	Order No.	Date	Disposition	File
MIN. RESERVE	73-80	FEB/10/80	S.D.	138533
<i>re-opened 0-57/84 N.C. see prep. Record</i>				

LEGEND


HIGHWAY AND ROUTE No.	
OTHER ROADS	
TRAILS	
SURVEYED LINES:	
TOWNSHIPS, BASE LINES, ETC.	
LOTS, MINING CLAIMS, PARCELS, ETC.	
UNSURVEYED LINES:	
LOT LINES	
PARCEL BOUNDARY	
MINING CLAIMS, ETC.	
RAILWAY AND RIGHT OF WAY	
UTILITY LINES	
NON-PERENNIAL STREAM	
FLOODING OR FLOODING RIGHTS	
SUBDIVISION OR COMPOSITE PLAN	
RESERVATIONS	
ORIGINAL SHORELINE	
MARSH OR MUSKEG	
MINES	
TRAVERSE MONUMENT	

DISPOSITION OF CROWN LANDS

TYPE OF DOCUMENT	SYMBOL
PATENT, SURFACE & MINING RIGHTS	
" SURFACE RIGHTS ONLY	
" MINING RIGHTS ONLY	
LEASE, SURFACE & MINING RIGHTS	
" SURFACE RIGHTS ONLY	
" MINING RIGHTS ONLY	
LICENCE OF OCCUPATION	
ORDER-IN-COUNCIL	
RESERVATION	
CANCELLED	
SAND & GRAVEL	
LAND USE PERMITS FOR COMMERCIAL TOURISM/OUTPOST CAMPS	

NOTE: MINING RIGHTS IN PARCELS PATENTED PRIOR TO MAY 4, 1913, VESTED IN ORIGINAL PATENTEES BY THE PUBLIC LANDS ACT, R.S.O. 1970, CHAP. 380, SEC. 53, SUBSEC. 1.

SCALE: 1 INCH = 40 CHAINS



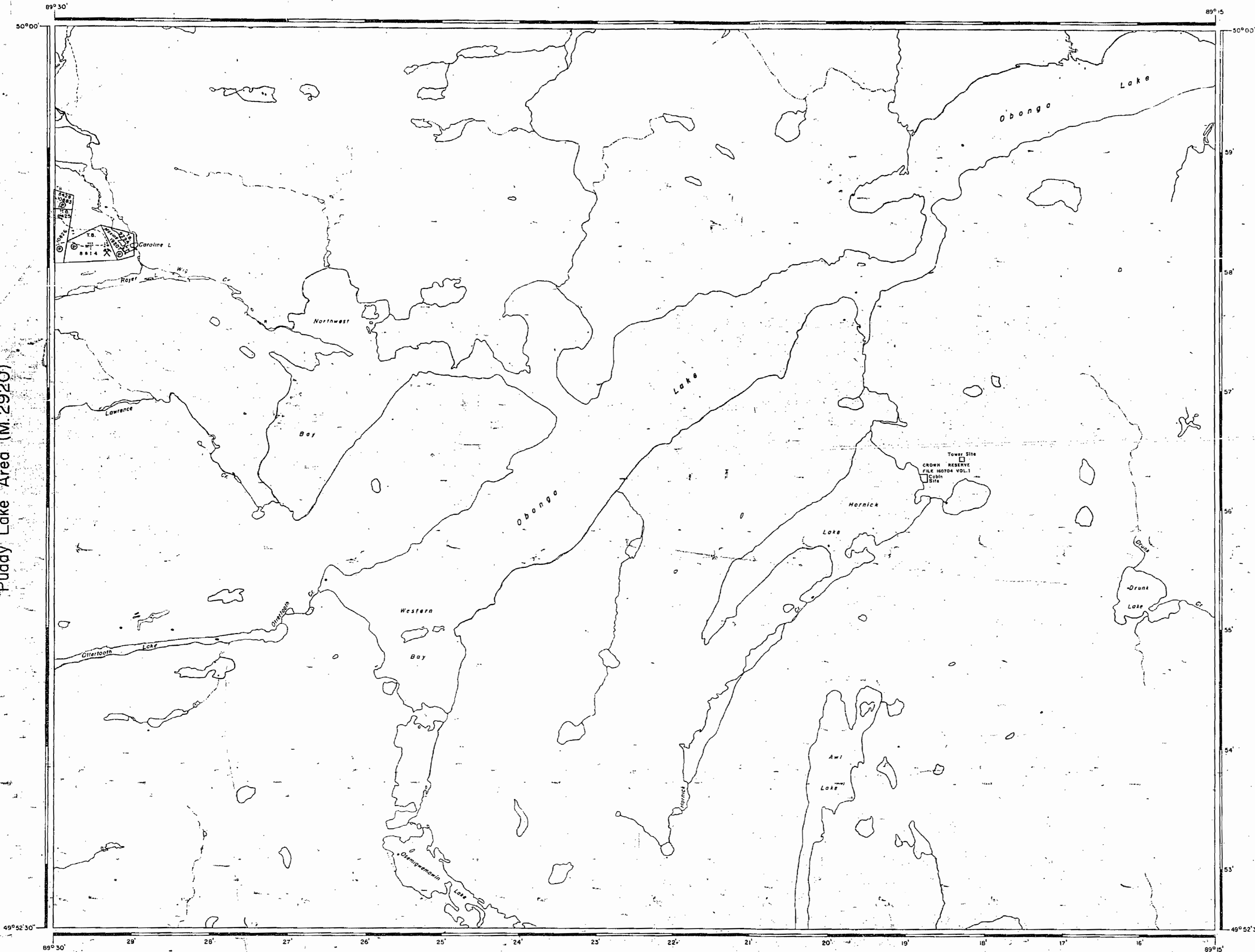
AREA
OBONGA LAKE
M.N.R. ADMINISTRATIVE DISTRICT
NIPIGON
MINING DIVISION
THUNDER BAY
LAND TITLES / REGISTRY DIVISION
THUNDER BAY

Ministry of Land
Natural Management
Resources Branch
Ontario
Date: MARCH, 1981
Number: *App 24/81*

G-100

2922

Puddy Lake Area (M.2920)



AREA OF
OBONGA LAKE

DISTRICT OF
THUNDER BAY

THUNDER BAY
MINING DIVISION

SCALE: 1-INCH = 40 CHAINS

LEGEND

PATENTED LAND	Ⓟ
CROWN LAND SALE	CS
LEASES	Ⓛ
LOCATED LAND	Loc
LICENSE OF OCCUPATION	L.O.
MINING RIGHTS ONLY	M.R.O.
SURFACE RIGHTS ONLY	S.R.O.
ROADS	—
IMPROVED ROADS	—
KING'S HIGHWAYS	—
RAILWAYS	—
POWER LINES	—
MARSH OR MUSKIEG	—
MINES	X
CANCELLED	C.

NOTES

400' Surface Rights Reservation around
all lakes and rivers.

1977

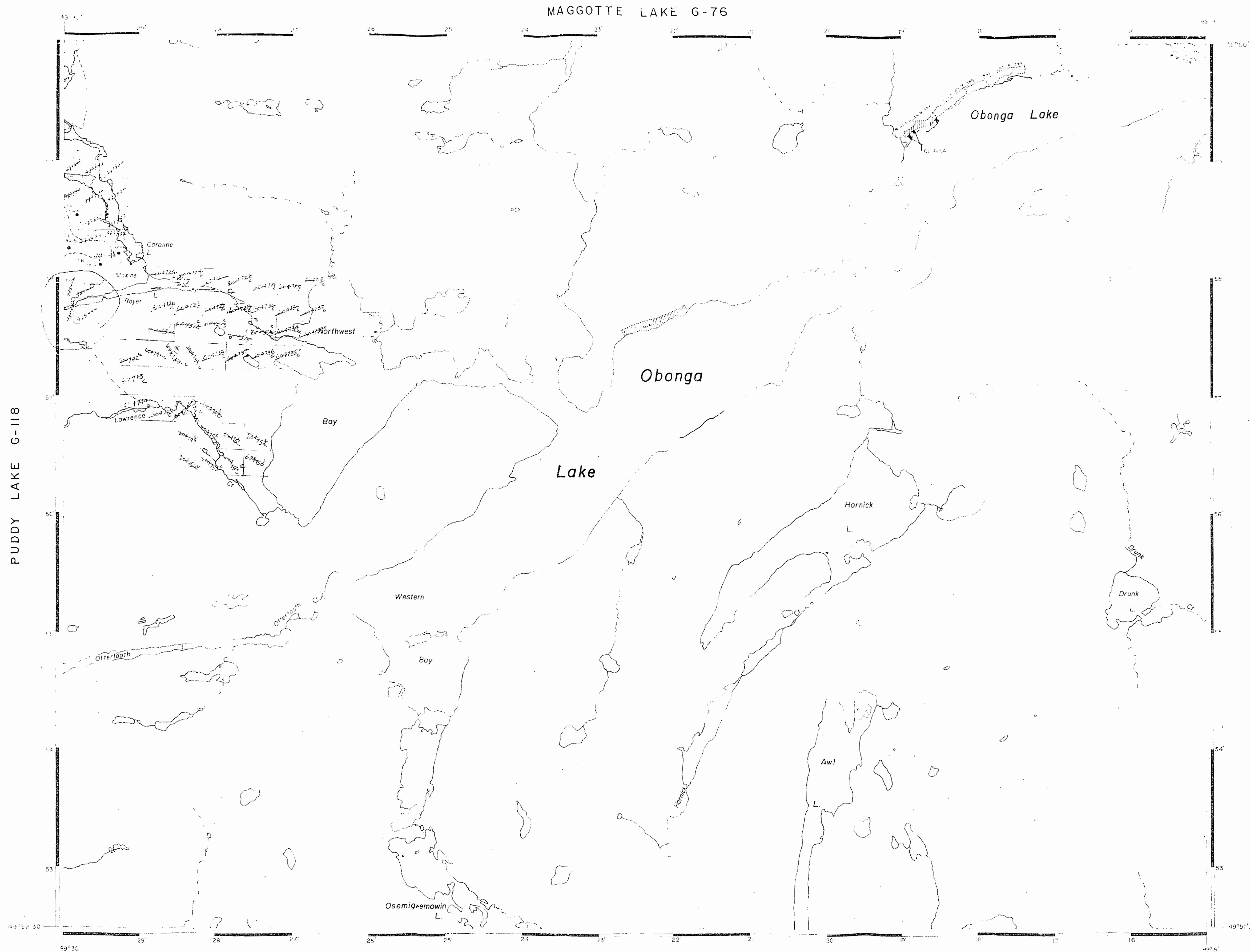
NIPICON DIST. JUNE 1977
NATIONAL TOPOGRAPHIC SERIES 52 H 14

-PLAN NO. **M-2922**

ONTARIO
MINISTRY OF NATURAL RESOURCES
SURVEYS AND MAPPING BRANCH

REFERENCES

THE INFORMATION THAT APPEARS ON THIS MAP HAS BEEN COMPILED FROM VARIOUS SOURCES AND IS NOT GUARANTEED. THOSE WHOSE INTERESTS ARE AFFECTED SHOULD CONSULT WITH THE MINING DEPARTMENT AND WITH THE LANDS AND MINES DEPARTMENT FOR FURTHER INFORMATION ON THE STATUS OF THE LANDS SHOWN HEREON.



MAGGOTTE LAKE G-76

Obonga Lake

Obonga

Lake

Hornick

Western

Bay

Awl

Osemigemowin

PANGLOSS LAKE G-109

PUDDY LAKE G-118

HAVOC LAKE G-49

REFERENCES

TOPOGRAPHY

MAPS, ETC., FROM THE FILES OF THE LANDS AND MINES DEPARTMENT

AREAS WITHDRAWN FROM DISPOSITION

S.R. SURFACE RIGHTS M.R. MINING RIGHTS

Description Order No. Date Disposition Etc.

26-30-1-59, 26-30-2-59, 26-30-3-59, 26-30-4-59, 26-30-5-59, 26-30-6-59, 26-30-7-59, 26-30-8-59, 26-30-9-59, 26-30-10-59, 26-30-11-59, 26-30-12-59, 26-30-13-59, 26-30-14-59, 26-30-15-59, 26-30-16-59, 26-30-17-59, 26-30-18-59, 26-30-19-59, 26-30-20-59, 26-30-21-59, 26-30-22-59, 26-30-23-59, 26-30-24-59, 26-30-25-59, 26-30-26-59, 26-30-27-59, 26-30-28-59, 26-30-29-59, 26-30-30-59, 26-30-31-59, 26-30-32-59, 26-30-33-59, 26-30-34-59, 26-30-35-59, 26-30-36-59, 26-30-37-59, 26-30-38-59, 26-30-39-59, 26-30-40-59, 26-30-41-59, 26-30-42-59, 26-30-43-59, 26-30-44-59, 26-30-45-59, 26-30-46-59, 26-30-47-59, 26-30-48-59, 26-30-49-59, 26-30-50-59, 26-30-51-59, 26-30-52-59, 26-30-53-59, 26-30-54-59, 26-30-55-59, 26-30-56-59, 26-30-57-59, 26-30-58-59, 26-30-59-59, 26-30-60-59, 26-30-61-59, 26-30-62-59, 26-30-63-59, 26-30-64-59, 26-30-65-59, 26-30-66-59, 26-30-67-59, 26-30-68-59, 26-30-69-59, 26-30-70-59, 26-30-71-59, 26-30-72-59, 26-30-73-59, 26-30-74-59, 26-30-75-59, 26-30-76-59, 26-30-77-59, 26-30-78-59, 26-30-79-59, 26-30-80-59, 26-30-81-59, 26-30-82-59, 26-30-83-59, 26-30-84-59, 26-30-85-59, 26-30-86-59, 26-30-87-59, 26-30-88-59, 26-30-89-59, 26-30-90-59, 26-30-91-59, 26-30-92-59, 26-30-93-59, 26-30-94-59, 26-30-95-59, 26-30-96-59, 26-30-97-59, 26-30-98-59, 26-30-99-59, 26-30-100-59

LEGEND

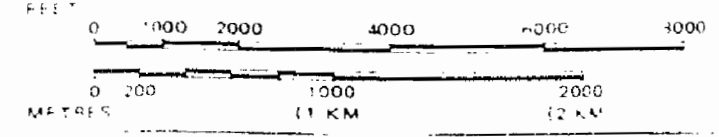
- HIGHWAY AND RAILROAD
- OTHER PLACES
- TRAIL
- SHORELINE
- TOTALS OF BASE LINES, ETC.
- LOT, MINING CLAIMS, PARCELS, ETC.
- UNRESERVED LINES
- RESERVED LINES
- PARCEL BOUNDARY
- MINING CLAIMS, ETC.
- RAILWAY AND RIGHT OF WAY
- UTILITY LINES
- NOT PERENNIAL STREAM
- FLOODING OR FLOODING RIGHTS
- SUBDIVISION OR COMPOSITE PLAN
- RESERVATIONS
- ORIGINAL SHORELINE
- MARSH OR MUSKEG
- MINES
- TRAVERSE MONUMENT

DISPOSITION OF CROWN LANDS

TYPE OF DOCUMENT	SYMBOL
PATENT SURFACE & MINING RIGHTS	●
SURFACE RIGHTS ONLY	▲
MINING RIGHTS ONLY	△
LEASE SURFACE & MINING RIGHTS	■
SURFACE RIGHTS ONLY	□
MINING RIGHTS ONLY	▽
LICENCE OF OCCUPATION	○
ORDER IN COUNCIL	○
RESERVATION	○
CANCELLED	○
RAILROAD CHARTER	○

NOTE: MINING RIGHTS IN PARCELS PATENTED BY THE GOVERNMENT HAVE BEEN RESTRICTED TO ORIGINAL PATENTEE OR HIS HEIR OR SUCCESSORS.

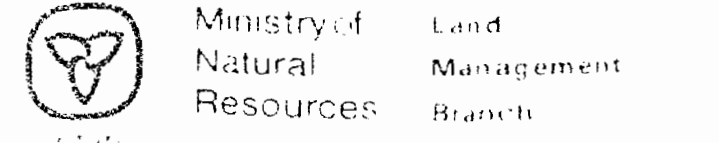
SCALE 1 INCH = 40 CHAINS



AREA

OBONGA LAKE

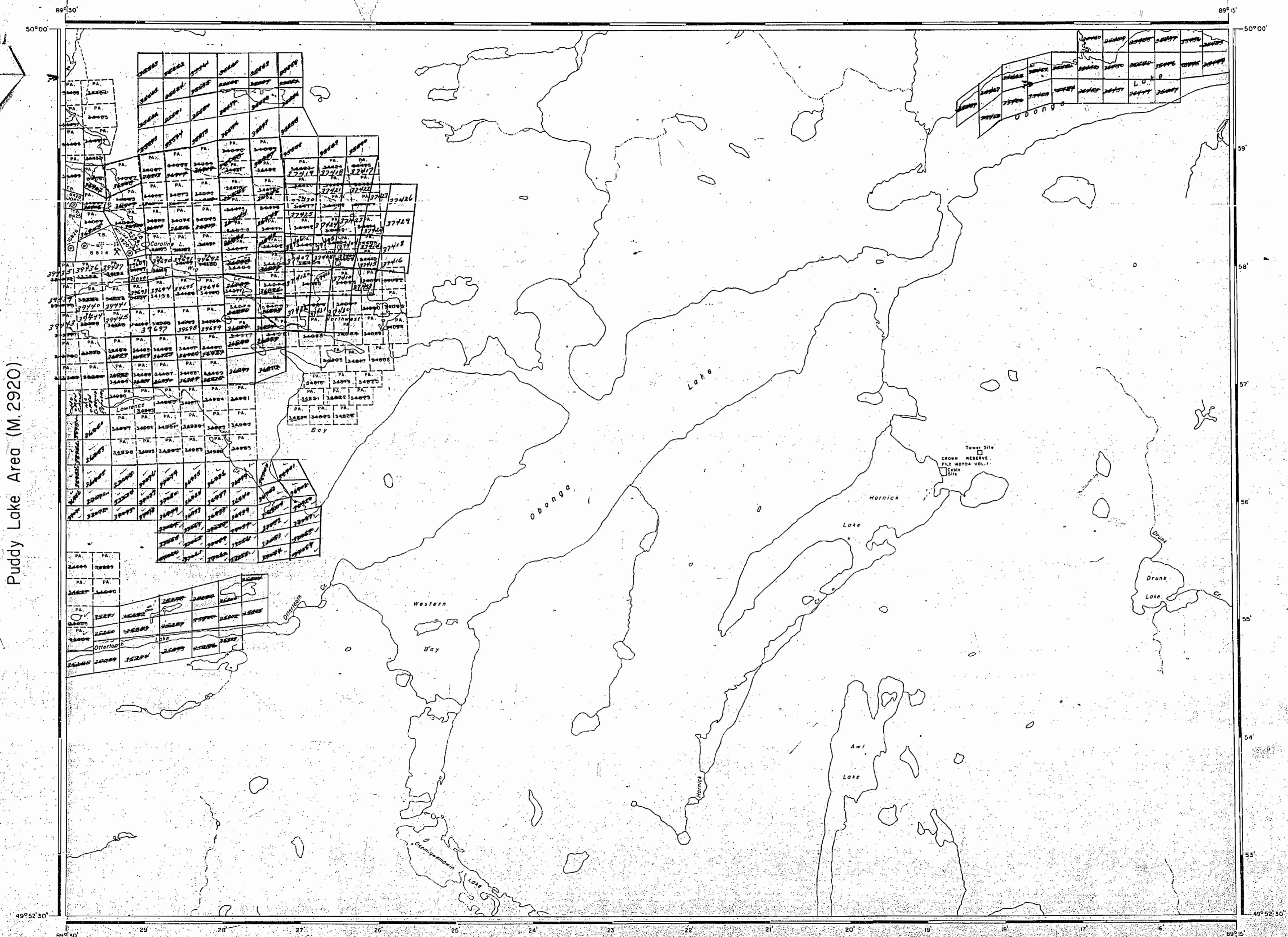
M. & B. ADMINISTRATIVE DISTRICT
NIPIGON
 MINING DIVISION
THUNDER BAY
 LAND TITLES / REGISTRY DIVISION
THUNDER BAY



MARCH, 1981

G-100

2922



Puddy Lake Area (M.2920)

AREA OF
OBONGA LAKE

DISTRICT OF THUNDER BAY

PATRICIA MINING DIVISION

SCALE: 1-INCH = 40 CHAINS


LEGEND

- PATENTED LAND Ⓟ
- CROWN LAND SALE C.S.
- LEASES Ⓛ
- LOCATED LAND Loc.
- LICENSE OF OCCUPATION L.O.
- MINING RIGHTS ONLY M.R.O.
- SURFACE RIGHTS ONLY S.R.O.
- ROADS —
- IMPROVED ROADS —
- KING'S HIGHWAYS —
- RAILWAYS —
- POWER LINES —
- MARSH OR MUSKEG —
- MINES X
- CANCELLED C.

NOTES

400' Surface Rights Reservation around all lakes and rivers.

1965



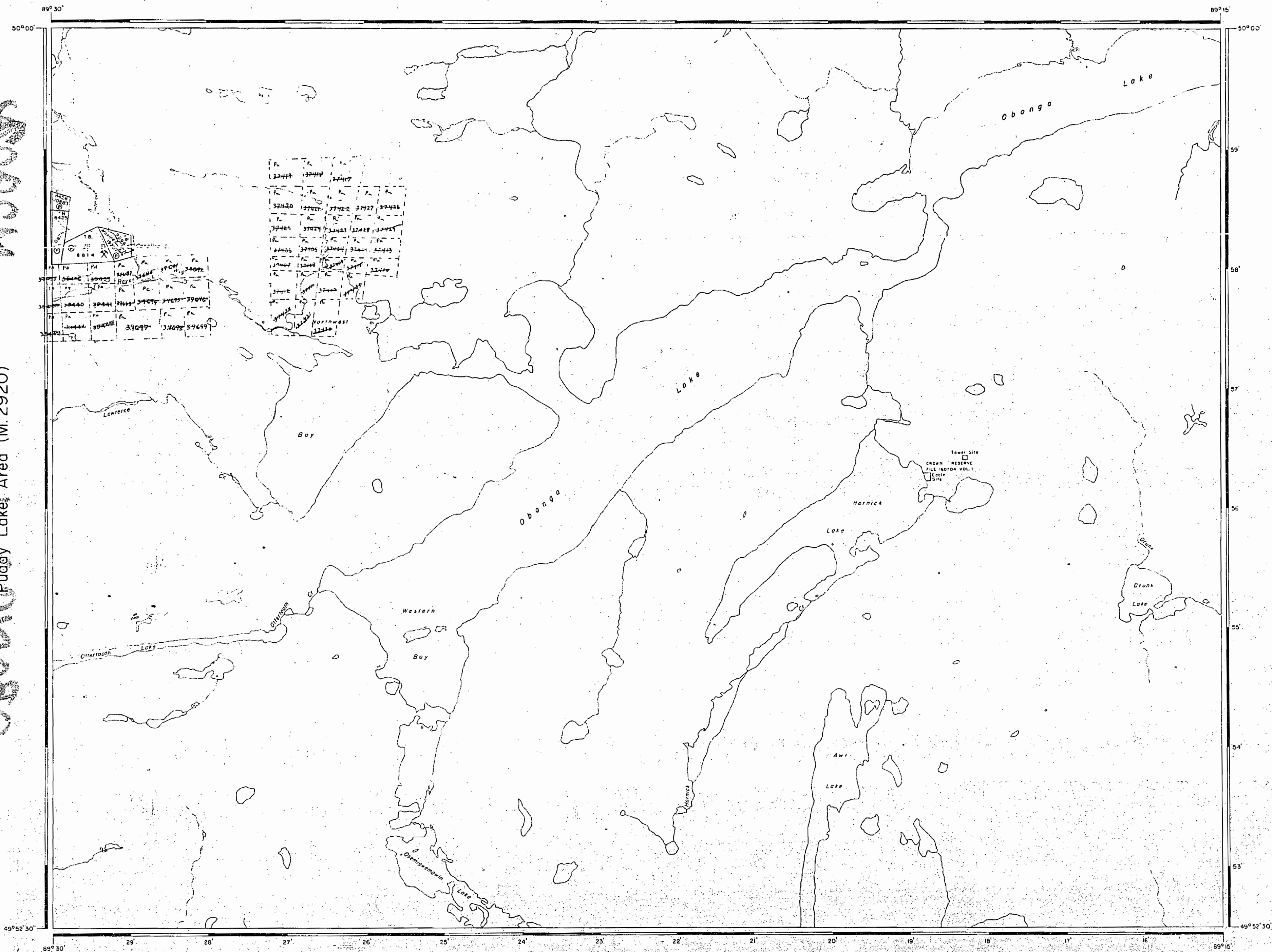
PLAN NO M-2922

DEPARTMENT OF MINES
— ONTARIO —

2922

15900

Obong Lake Area (M. 2920)



AREA OF
OBONG LAKE
 DISTRICT OF THUNDER BAY
 PATRICIA MINING DIVISION
 SCALE: 1-INCH = 40 CHAINS

LEGEND

PATENTED LAND	(P)
CROWN LAND SALE	(CS)
FEACES	(F)
LOCATED LAND	(L)
LICENSE OF OCCUPATION	(LO)
MINING RIGHTS ONLY	(MRO)
SURFACE RIGHTS ONLY	(SRO)
ROADS	(—)
IMPROVED ROADS	(—)
KING'S HIGHWAYS	(—)
RAILWAYS	(—)
POWER LINES	(—)
MARSH OR MUSKEG	(—)
MINES	(X)
CANCELLED	(C)

NOTES
 400' Surface Rights Reservation around all lakes and rivers.

1967

PATRICIA MINING DIV.
RECEIVED
 NOV 9 - 1967
 AM 10:41:19.123456 PM 10:41:19.123456

P.A. 2

PLAN NO M-2922

DEPARTMENT OF MINES
— ONTARIO —

AREA OF
OBONGA LAKE
 DISTRICT OF
 THUNDER BAY
 PATRICIA
 MINING DIVISION
 SCALE: 1-INCH = 40 CHAINS


LEGEND

- | | |
|-----------------------|--------|
| PATENTED LAND | ⊙ |
| CROWN LAND SALE | CS |
| LEASES | ⊙ |
| LOCATED LAND | Loc. |
| LICENSE OF OCCUPATION | LO |
| MINING RIGHTS ONLY | M.R.O. |
| SURFACE RIGHTS ONLY | S.R.O. |
| ROADS | — |
| IMPROVED ROADS | — |
| KING'S HIGHWAYS | — |
| RAILWAYS | — |
| POWER LINES | — |
| MARSH OR MUSKEG | — |
| MINES | X |
| CANCELLED | C. |

NOTES

400' Surface Rights Reservation around
 all lakes and rivers.

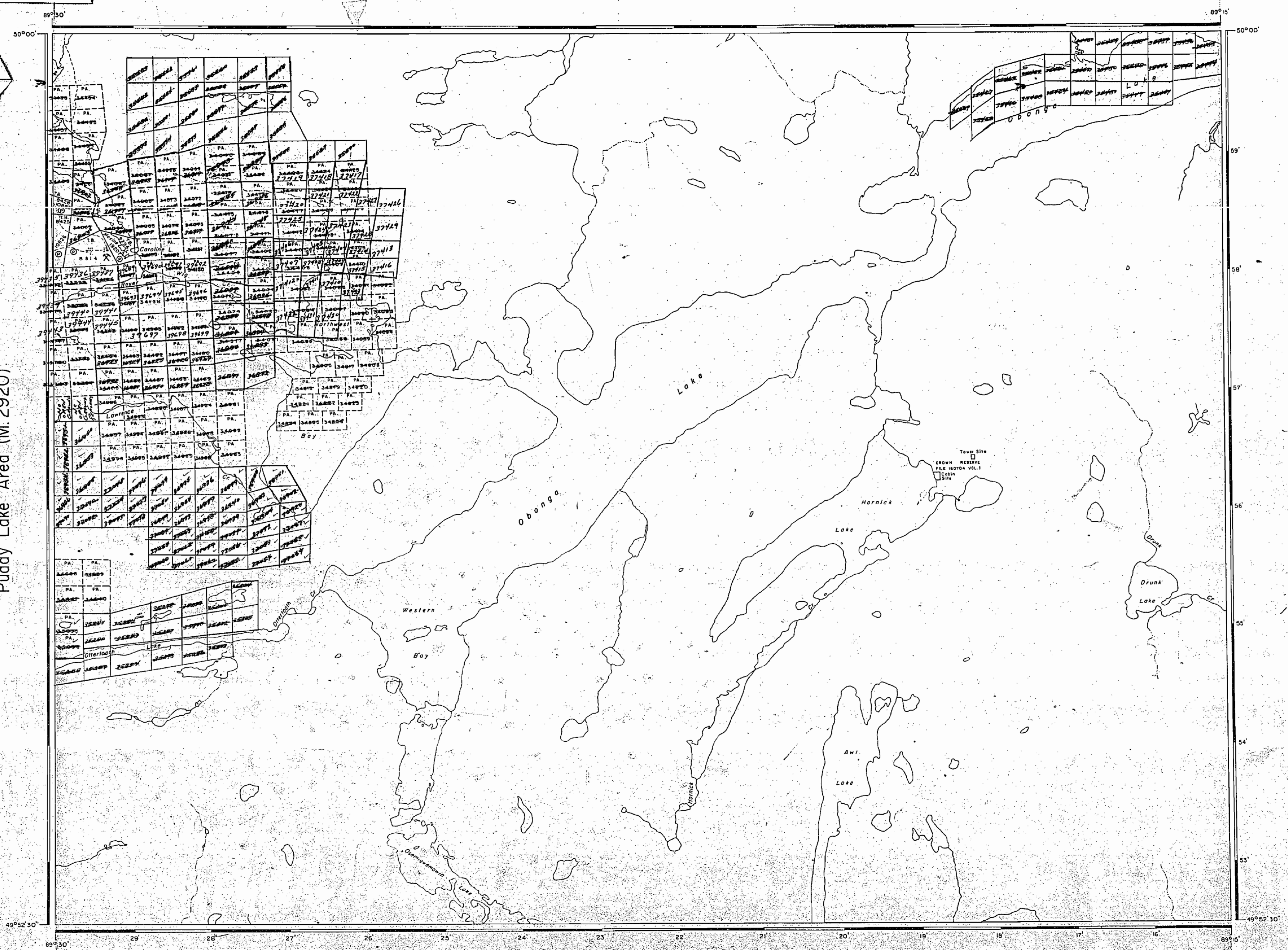
1965



PLAN NO. **M-2922**

DEPARTMENT OF MINES
 - ONTARIO -

Puddy Lake Area (M.2920)



2922

Obong Lake Area (M. 2922)

AREA OF
OBONGA LAKE
 DISTRICT OF
 THUNDER BAY
 PATRICIA
 MINING DIVISION
 SCALE: 1-INCH = 40 CHAINS

LEGEND

PATENTED LAND	(P)
CROWN LAND SALE	CS
LEASES	(L)
LOCATED LAND	Loc
LICENSE OF OCCUPATION	LO
MINING RIGHTS ONLY	MRO
SURFACE RIGHTS ONLY	SRO
ROADS	---
IMPROVED ROADS	---
KING'S HIGHWAYS	---
RAILWAYS	---
POWER LINES	---
MARSH OR MUSKEG	---
MINES	X
CANCELLED	C

NOTES
 400' Surface Rights Reservation around
 all lakes and rivers.

1967

PATRICIA
 RECEIVED
 NOV 9 - 1967
 AM 10:31:02.1234.58 PM P.A.
 4

PLAN NO M-2922

DEPARTMENT OF MINES
 - ONTARIO -

