

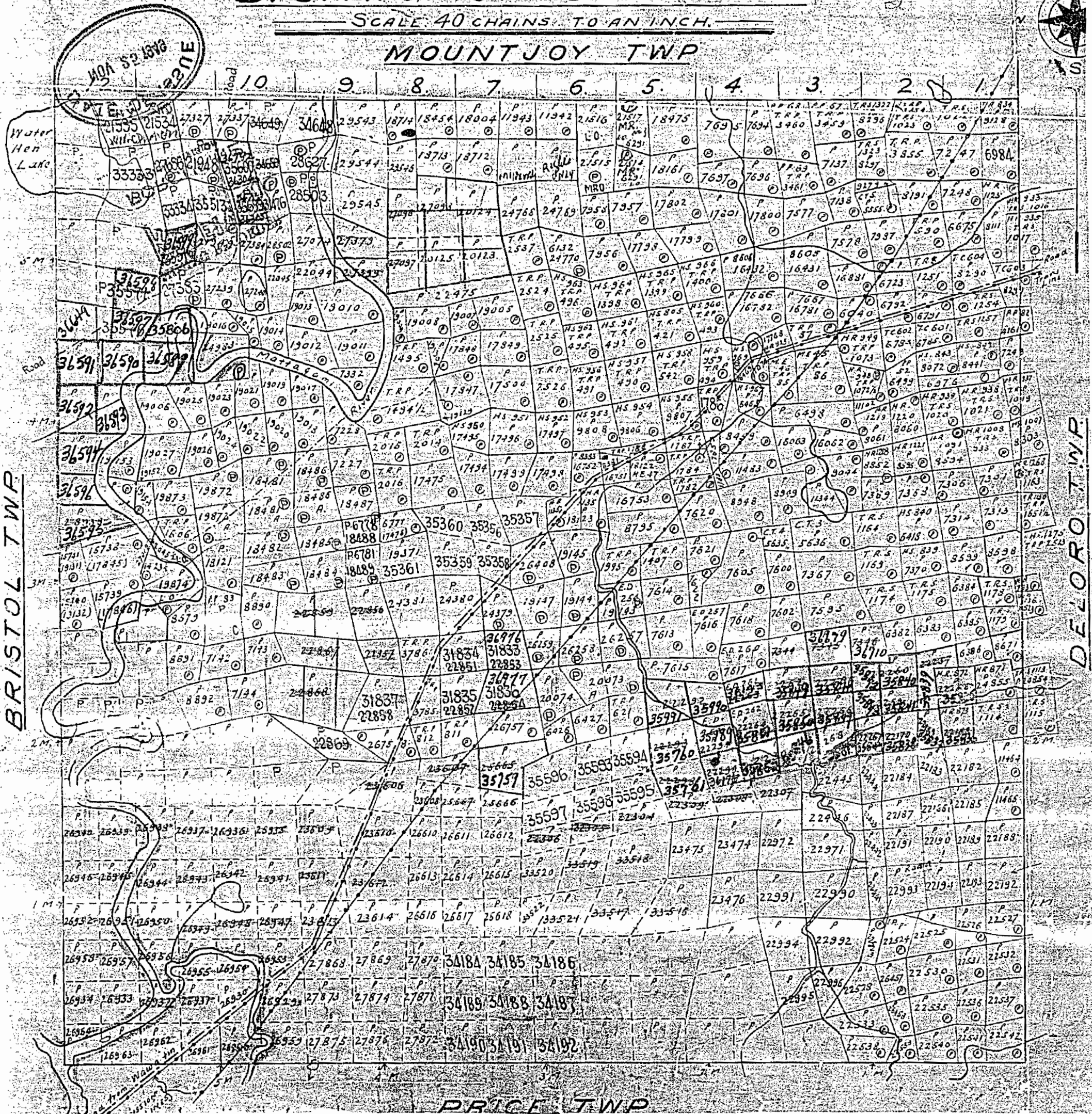
OGDEN TWP

PORCUPINE MINING DIVISION. M. 30.3

DISTRICT OF COCHRANE.

SCALE 40 CHAINS TO AN INCH.

MOUNTJOY TWP



BRISTOL TWP

DE LORO TWP

PRICE TWP

MOUNTJOY TWP



THE TOWNSHIP OF

OGDEN

DISTRICT OF COCHRANE

PORCUPINE MINING DIVISION

SCALE 1 INCH = 40 CHAINS

LEGEND

- PATENTED LAND (P)
- CROWN LAND SALE (CS)
- LEASES (L)
- LOCATED LAND (LOC)
- LICENSE OF OCCUPATION (LO)
- MINING RIGHTS ONLY (MRO)
- SURFACE RIGHTS ONLY (SRO)
- ROADS
- IMPROVED ROADS
- KING'S HIGHWAYS
- RAILWAYS
- POWER LINES
- MARSH OR MUSKOG
- MINES (X)
- CANCELLED (C)

NOTES

400' Surface Rights Reservation around all lakes and rivers.

L.O. 6613 - Booming Grounds - covers the westerly half of the bed of the Mattagami River through this township. File: 73543.

MINING RECORDER

RECEIVED JUN 25 1963

PORCUPINE MINING DIVISION

PLAN NO - M. 305

DEPARTMENT OF MINES

— ONTARIO —

L.U.P. Land Use Permit (Surface Rights Only)

PRICE TWP

BRISTOL TWP

DELORO TWP

LEGEND

- PATENTED LAND (P)
- CROWN LAND SALE (C.S.)
- LEASES (L)
- LOCATED LAND (Loc.)
- LICENSE OF OCCUPATION (L.O.)
- MINING RIGHTS ONLY (M.R.O.)
- SURFACE RIGHTS ONLY (S.R.O.)
- ROADS (R)
- IMPROVED ROADS (I.R.)
- KING'S HIGHWAYS (K.H.)
- RAILWAYS (R.L.)
- POWER LINES (P.L.)
- MARSH OR MUSKEG (M.)
- MINES (Mn)
- CANCELLED (C)

NOTES

400' Surface Rights Reservation around oil lakes and rivers.

L.O. 6613 - Booming Grounds - covers the westerly half of the bed of the Mattagami River flowing through this township. File : 73543.

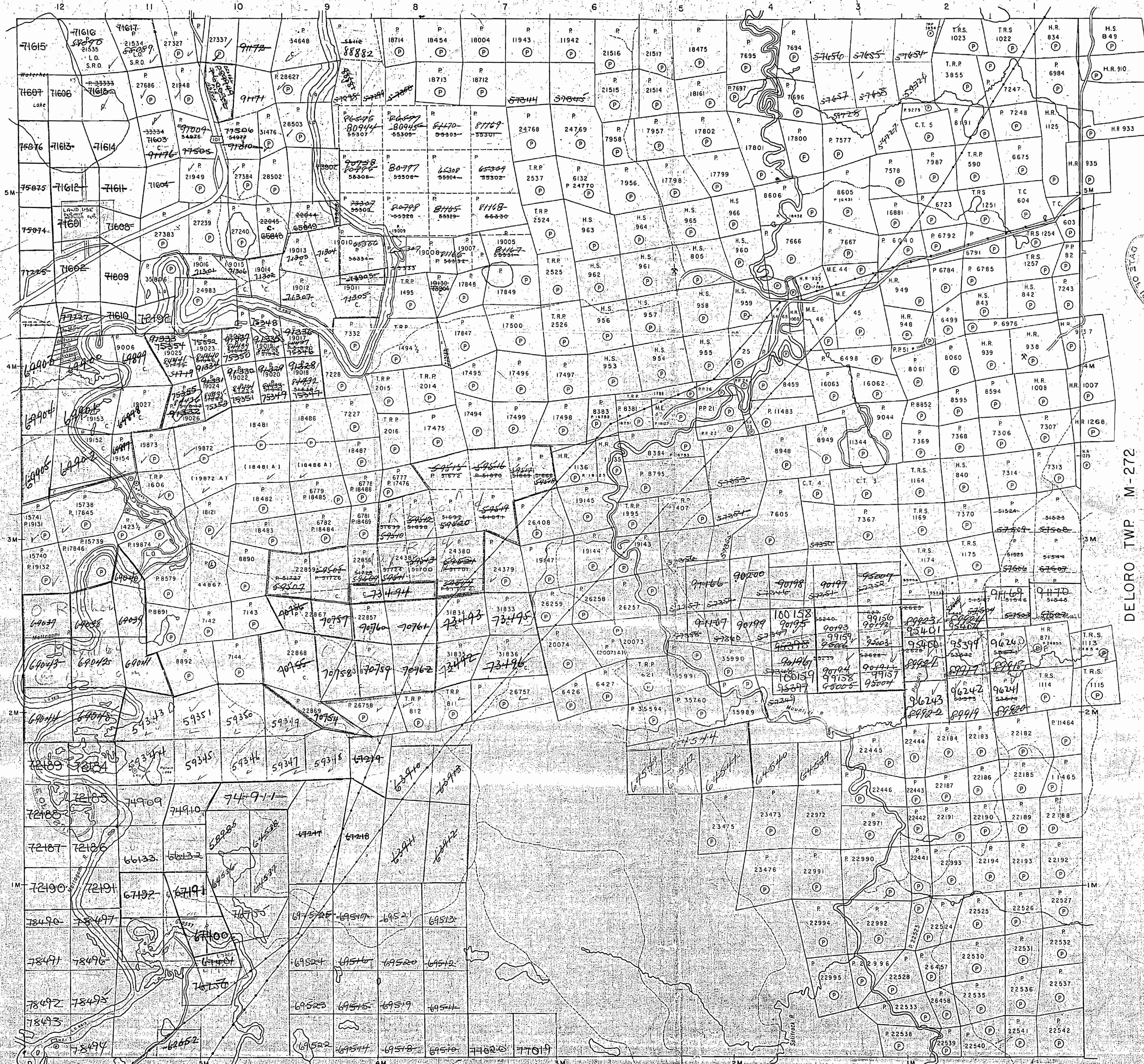
RECEIVED
MAR 19 1964

PORCUPINE
MINING DIVISION

OGDEN MAP

BRISTOL TWP M-264

DELORO TWP M-272



MOUNTJOY TWP. M-302

THE TOWNSHIP OF

OGDEN

DISTRICT OF COCHRANE

PORCUPINE MINING DIVISION

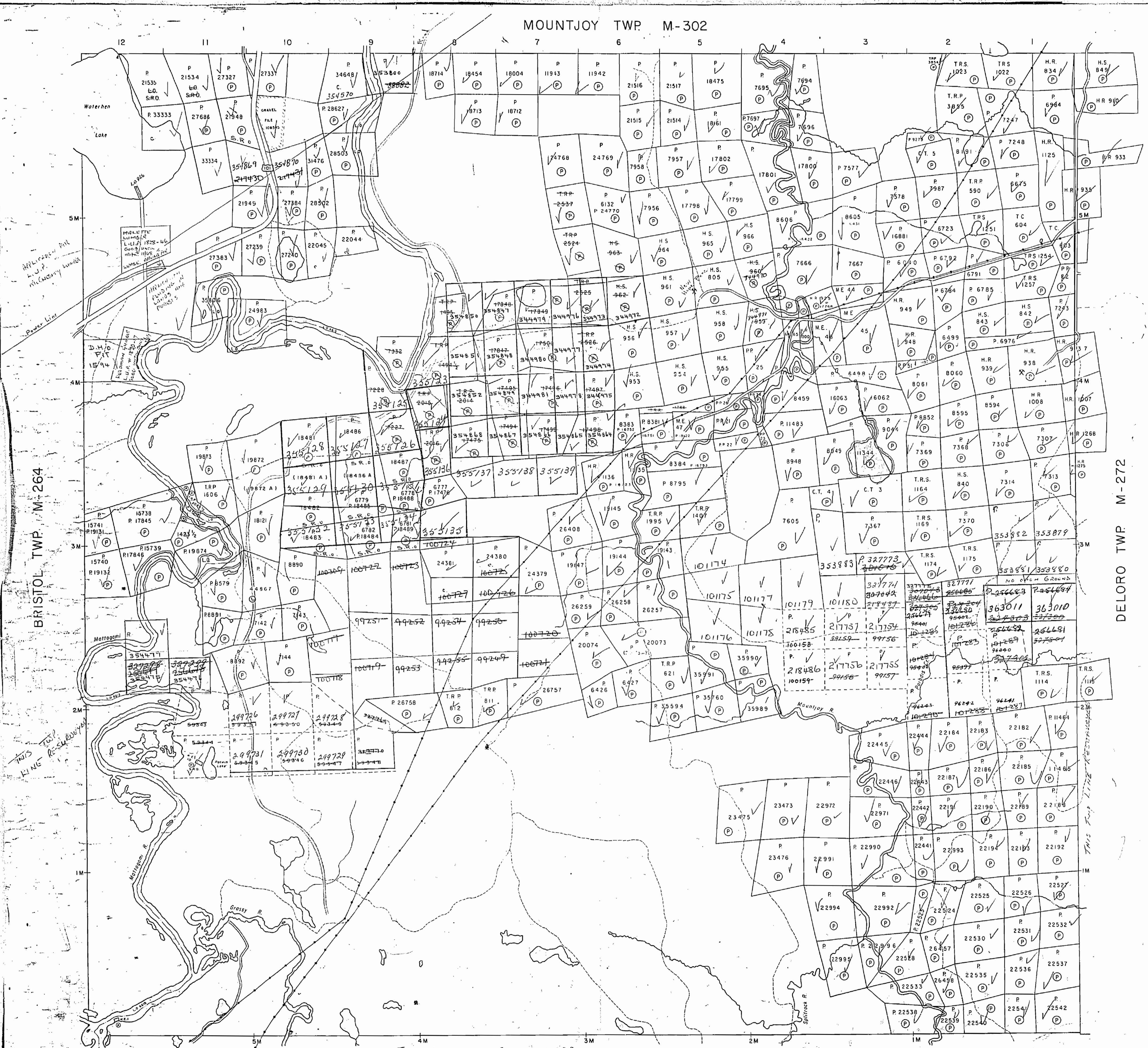
SCALE: 1-INCH = 20 CHAINS

LEGEND

- PATENTED LAND (P)
- CROWN LAND SALE (C.S.)
- LEASES (L)
- LOCATED LAND (Loc.)
- LICENSE OF OCCUPATION (L.O.)
- MINING RIGHTS ONLY (M.R.O.)
- SURFACE RIGHTS ONLY (S.R.O.)
- ROADS
- IMPROVED ROADS
- KING'S HIGHWAYS
- RAILWAYS
- POWER LINES
- MARSH OR MUSKIEG
- MINES
- CANCELLED (C)

NOTES


- 400' Surface Rights Reservation around all lakes and rivers.
- L.O. 6613 - Booming Grounds - covers the westerly half of the bed of the Mattagami River flowing through this township. File: 73543.



BRISTOL TWP. M-264

DELORO TWP. M-272

THIS TWP LINE RESURVEYED PRICE TWP. M-307



PLAN NO. M-305

DEPARTMENT OF MINES - ONTARIO -

MOUNTJOY TWP. M-302

THE TOWNSHIP OF

OGDEN

DISTRICT OF COCHRANE

PORCUPINE MINING DIVISION

SCALE: 1-INCH = 20 CHAINS

LEGEND

- PATENTED LAND (P)
- CROWN LAND SALE (C.S.)
- LEASES (L)
- LOCATED LAND (Loc)
- LICENSE OF OCCUPATION (L.O.)
- MINING RIGHTS ONLY (M.R.O.)
- SURFACE RIGHTS ONLY (S.R.O.)
- ROADS
- IMPROVED ROADS
- KING'S HIGHWAYS
- RAILWAYS
- POWER LINES
- MARSH OR MUSKOG
- MINES
- CANCELLED
- # land use permit


NOTES

- 400' Surface Rights Reservation around all lakes and rivers
- L.O. 6613 - Booming Grounds - covers the westerly half of the bed of the Mtjoy River flowing through this township File: 73543

BRISTOL TWP. M-264

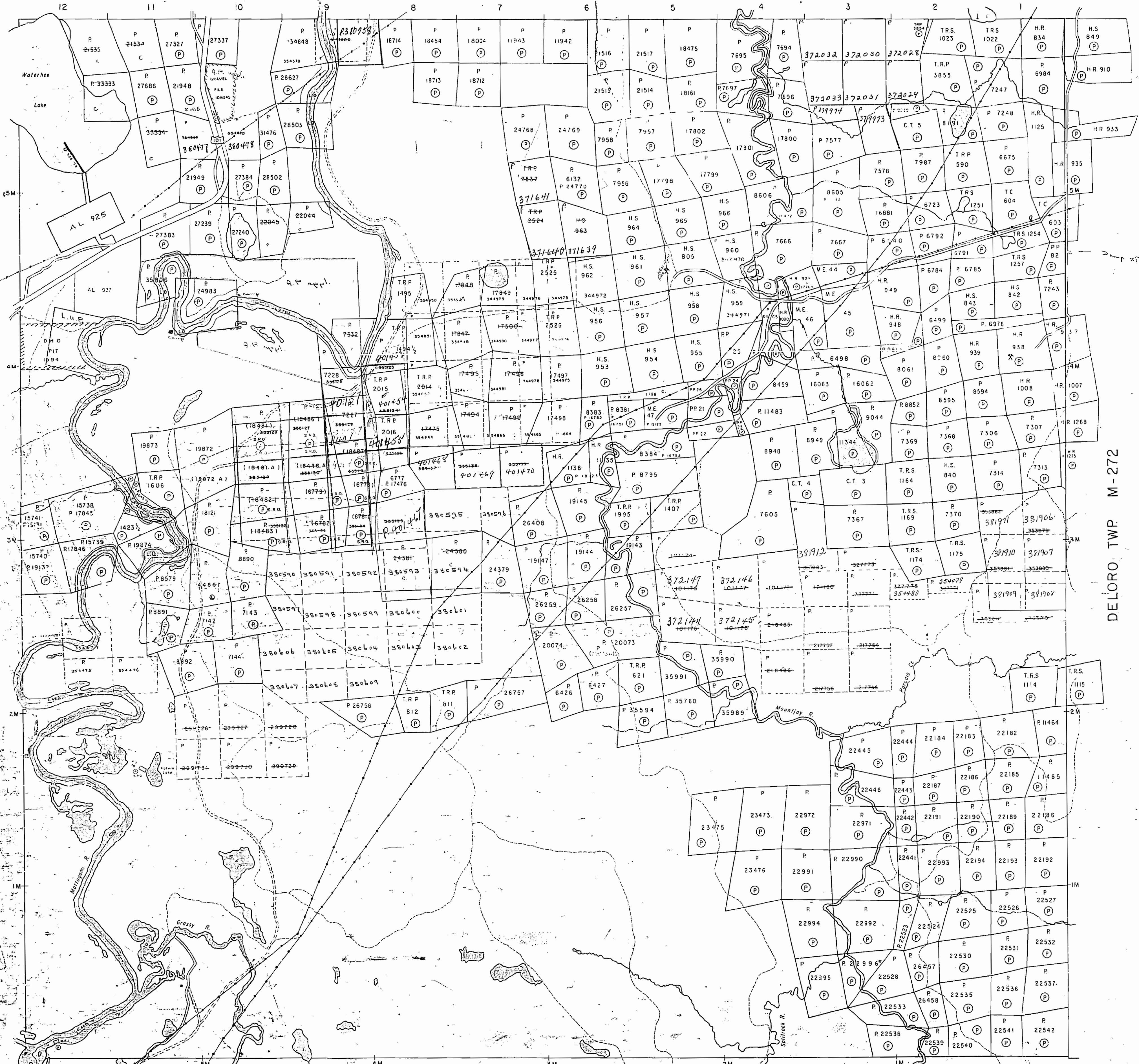
DELORO TWP. M-272

PRICE TWP. M-307



PLAN NO. M-305

MINISTRY OF NATURAL RESOURCES
SURVEYS AND MAPPING BRANCH



MOUNTJOY TWP. M-302

THE TOWNSHIP OF

OGDEN

DISTRICT OF COCHRANE

PORCUPINE MINING DIVISION

SCALE: 1-INCH = 20 CHAINS

LEGEND

- PATENTED LAND (P)
- CROWN LAND SALE (C.S.)
- LEASES (L)
- LOCATED LAND (L.O.)
- LICENSE OF OCCUPATION (L.O.)
- MINING RIGHTS ONLY (M.R.O.)
- SURFACE RIGHTS ONLY (S.R.C.)
- ROADS
- IMPROVED ROADS
- KING'S HIGHWAYS
- RAILWAYS
- POWER LINES
- MARSH OR MUSKEG
- MINES
- CANCELLED (C)

NOTES

400' Surface Rights Reservation along the shores of all lakes and rivers.

L.O. 3613 - Booming Grounds - covers the westerly half of the bed of the Mattagami River flowing through this township. File: 73542.

BRISTOL TWP. M-264

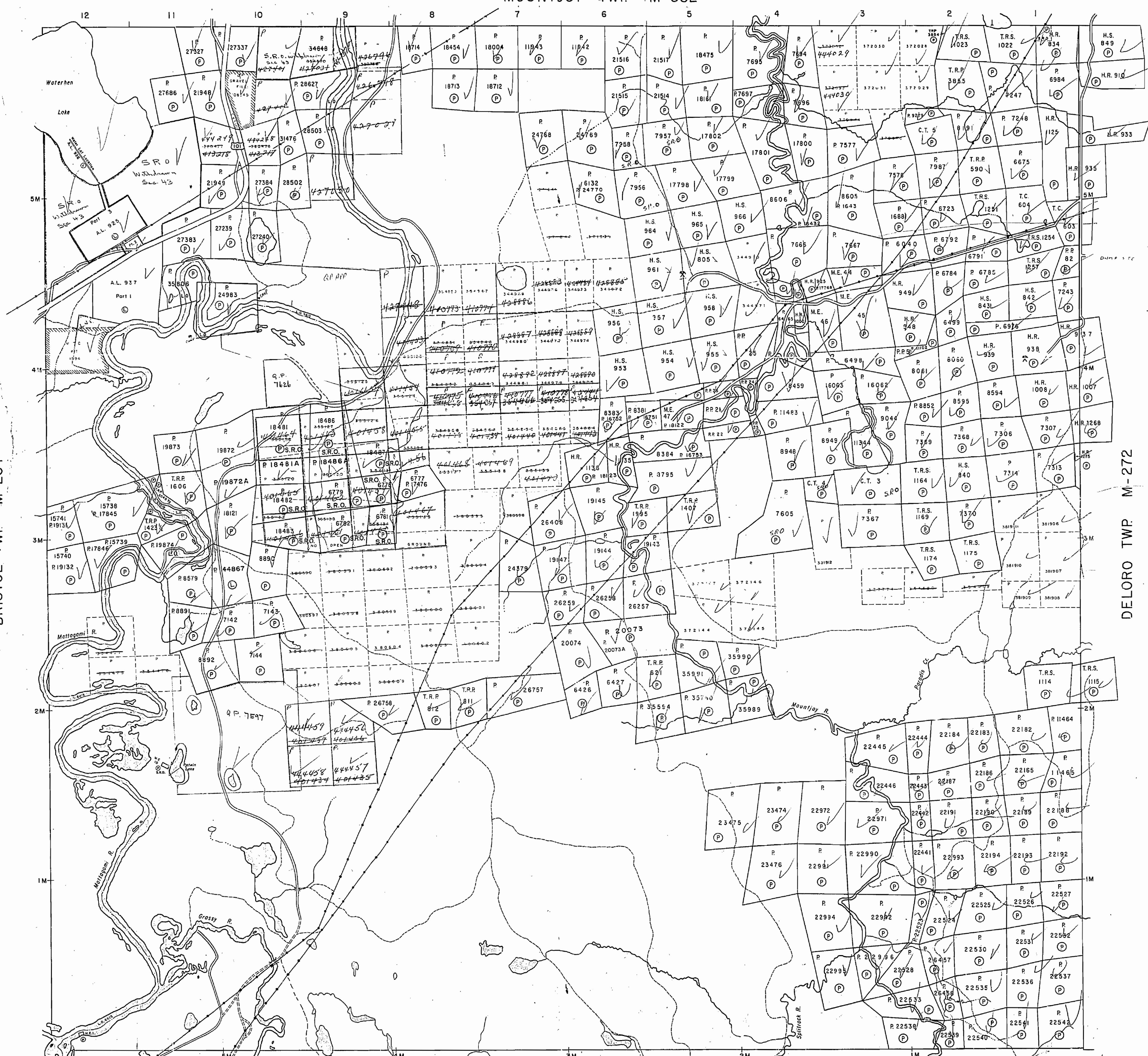
DELORO TWP. M-272

PRICE TWP. M-307

PLAN NO. M-305

ONTARIO
MINISTRY OF NATURAL RESOURCES
SURVEYS AND MAPPING BRANCH

DATE OF ISSUE
FEB 28 1974



MAP SYMBOLOLOGY

Aerial Cableway	Pipeline (leave ground)
Boundary	Railroad
International	Single Track
Interprovincial	Double Track
District, Township Indian Reserve	Abandoned
Approximate	Turbidite
Lot, Concession	Road
Approximate	Highway, County
Park Boundary	Township
Bridge	Access (road of doubtful maintenance or significant driveway)
Road, Railroad	Trail, Bush Road (portage site)
Building	Rapids
Chimney	Double line river with multiple rapids
Cliff, Pit, Pile	Double line river with multiple rapids
Contours	Interpolated
Approximate	Reservoir
Depression	River, Stream, Canal
Control Points	Approximate
Horizontal	Approximate
Vertical	Direction of flow
Culvert	Lock
Falls	Spot Elevation (these elevations ≤ 300.0)
Double line river	Tower
Fence, Hedge, Wall	Transmission Line
Feature Outline (Construction features, etc.)	Power Poles
Flooded Land	Tunnel
Lock	Utility Poles
Marsh or Swamp	Wharf, Dock, Pier
Most	Wooded Area
Mine Head Frame	
Outcrop	

REFERENCES

L.Q. 6613 "BOOMING GROUNDS" COVERS THE WESTERLY HALF OF THE BED OF THE MATTAGAMI RIVER FLOWING THROUGH THE TOWNSHIP FILE: 73543

AREAS WITHDRAWN FROM DISPOSITION

- M.R.O. - MINING RIGHTS ONLY
- S.R.O. - SURFACE RIGHTS ONLY
- M.+S. - MINING AND SURFACE RIGHTS

Demerit Order No. Date Disposition File

1. A FIDE APPLICATION UNDER P.L.A. FOR SURFACE RIGHTS

2. NRW 5179, 2/11/79 S.R.O.

3. DONA FIDE APPLICATION UNDER P.L.A., MAY 9, 1965

4. APPLICATION PENDING UNDER PUBLIC LANDS ACT NOTICE RECEIVED 93-MAR-30 (SNOWMOBILE TRAIL)

5. AGGREGATE PERMIT

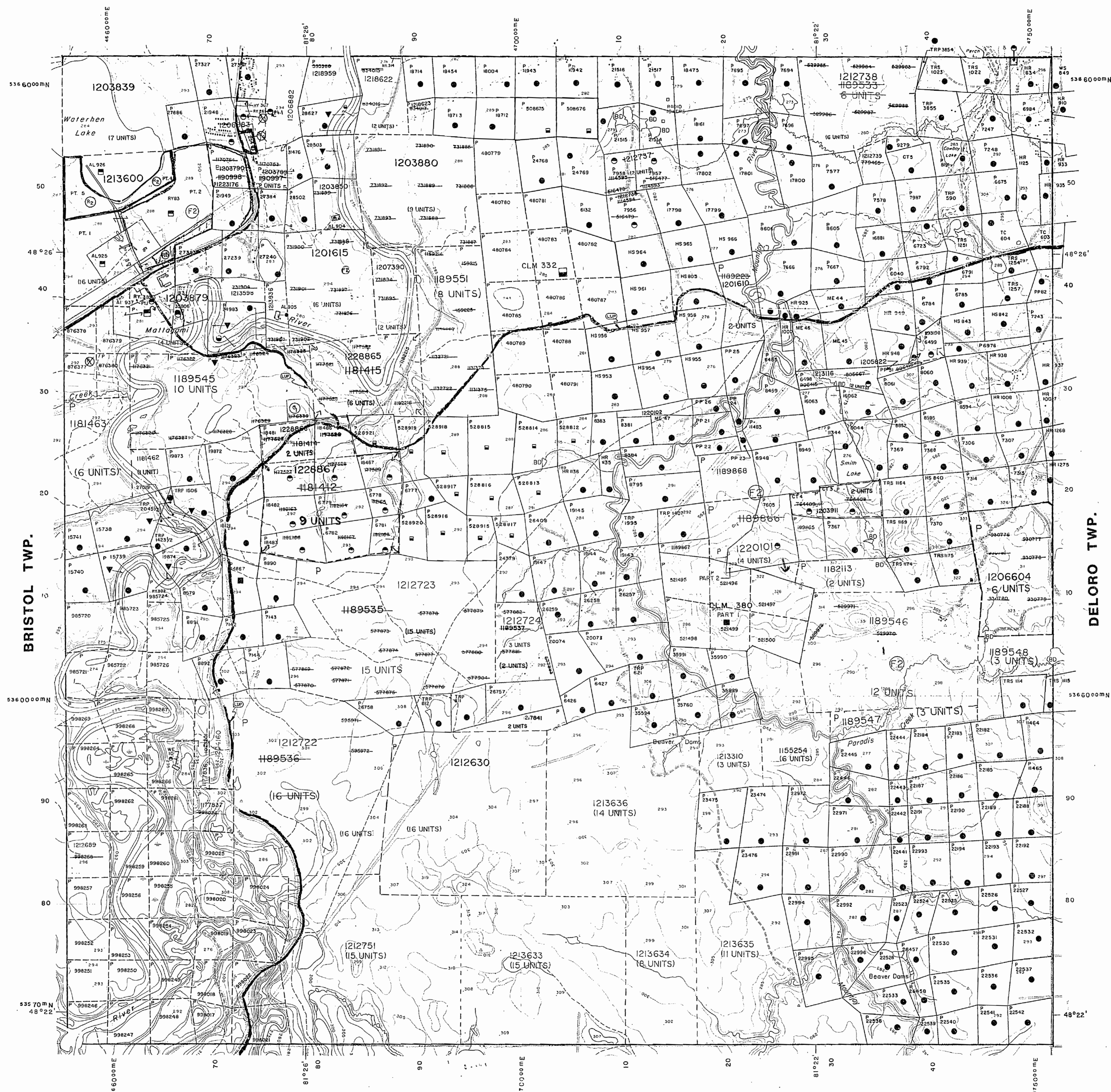
6. APPLICATION PENDING UNDER PUBLIC LANDS ACT SEP.09/95

7. THIS TWP. IS SUBJECT TO FORESTRY ACTIVITIES IN 92793. FURTHER INFORMATION AVAILABLE ON FILE.

8. THIS TWP. SUBJECT RIGHTS TO FOREST ACTIVITY IN 1995/96 FURTHER INFORMATION AVAILABLE ON FILE.

THE INFORMATION THAT APPEARS ON THIS MAP HAS BEEN COMPILED FROM VARIOUS SOURCES, AND ACCURACY IS NOT GUARANTEED. THOSE WISHING TO STAKE MINING CLAIMS SHOULD CONSULT WITH THE MINING RECORDER, MINISTRY OF NORTHERN DEVELOPMENT AND MINES, FOR ADDITIONAL INFORMATION ON THE STATUS OF THE LANDS SHOWN HEREON.

MOUNTJOY TWP.



LEGEND

HIGHWAY AND ROUTE No.	
OTHER ROADS	
TRAILS	
SURVEYED LINES:	
TOWNSHIPS, BASE LINES, ETC.	
LOTS, MINING CLAIMS, PARCELS, ETC.	
UNSURVEYED LINES:	
LOT LINES	
PARCEL BOUNDARY	
MINING CLAIMS ETC.	
RAILWAY AND RIGHT OF WAY	
UTILITY LINES	
NON-PERENNIAL STREAM	
FLOODING OR FLOODING RIGHTS	
SUBDIVISION OR COMPOSITE PLAN	
RESERVATIONS	
ORIGINAL SHORELINE	
MARSH OR MUSKEG	
MINES	
TRAVERSE MONUMENT	

DISPOSITION OF CROWN LANDS

TYPE OF DOCUMENT	SYMBOL
PATENT, SURFACE & MINING RIGHTS	
" SURFACE RIGHTS ONLY	
" MINING RIGHTS ONLY	
LEASE, SURFACE & MINING RIGHTS	
" SURFACE RIGHTS ONLY	
" MINING RIGHTS ONLY	
LICENCE OF OCCUPATION	
ORDER-IN-COUNCIL	
RESERVATION	
CANCELLED	
SAND & GRAVEL	

NOTE: MINING RIGHTS IN PARCELS PATENTED PRIOR TO MAY 6, 1913, VESTED IN ORIGINAL PATENTEE BY THE PUBLIC LANDS ACT, R.S.O. 1970, CHAP. 380, SEC. 63, SUBSEC. 1.

500 0 1000 Metres

Chain 0 10 20 30 40 50 60 70 Chains

500 0 1000 2000 3000 4000 5000 Feet

SCALE 1:20 000
GRID ZONE : 17

NOTES

DATE OF ISSUE

FEB 24 1998

PROVINCIAL RECORDING
OFFICE - SUDBURY

TOWNSHIP

OGDEN

M.N.R. ADMINISTRATIVE DISTRICT

TIMMINS

MINING DIVISION

PORCUPINE

LAND TITLES / REGISTRY DIVISION

COCHRANE

Ministry of Natural Resources
Land Management Branch
Ontario

ORIGINAL COMPILATION JULY 1984

ACTIVATED JULY 13, 1992 BY D.C. REVISED

CHECKED BY G.W.

Number

G-3979

PRICE TWP.

MOUNTJOY TWP.

MAP SYMBOLS

Aerial Cableway	Pipeline
Boundary	Railroad
International	Single Track
Interprovincial	Double Track
District, Township	Abandoned
Indian Reserve	Turntable
Approximate	Road
Lot, Concession	Highway, County
Approximate	Township
Park Boundary	Access Road of doubtful
Bridge	importance of
Road, Railroad	significant driveway)
Building	Trout, Bush Road
Chimney	(partridge, steep)
Cliff, Pit, Pile	Rapids
Contours	Double line river
Interpreted	with multiple rapids
Approximate	Double line river
Depression	with multiple rapids
Control Points	Reservoir
Horizontal	River, Stream, Canal
Vertical	Approximate
Culvert	direction of flow
Falls	Rock
Double line river	outcrop
Fence, Hedge, Wall	Spot Elevation
Feature Outline	(state elevations)
(Construction features, etc.)	Tower
Flooded Land	Transmission Line
Lock	Power
Marsh or Swamp	Line
Moat	Utility Poles
Mine Head Frame	Wharf, Dock, Pier
Outcrop	Wooded Area

REFERENCES

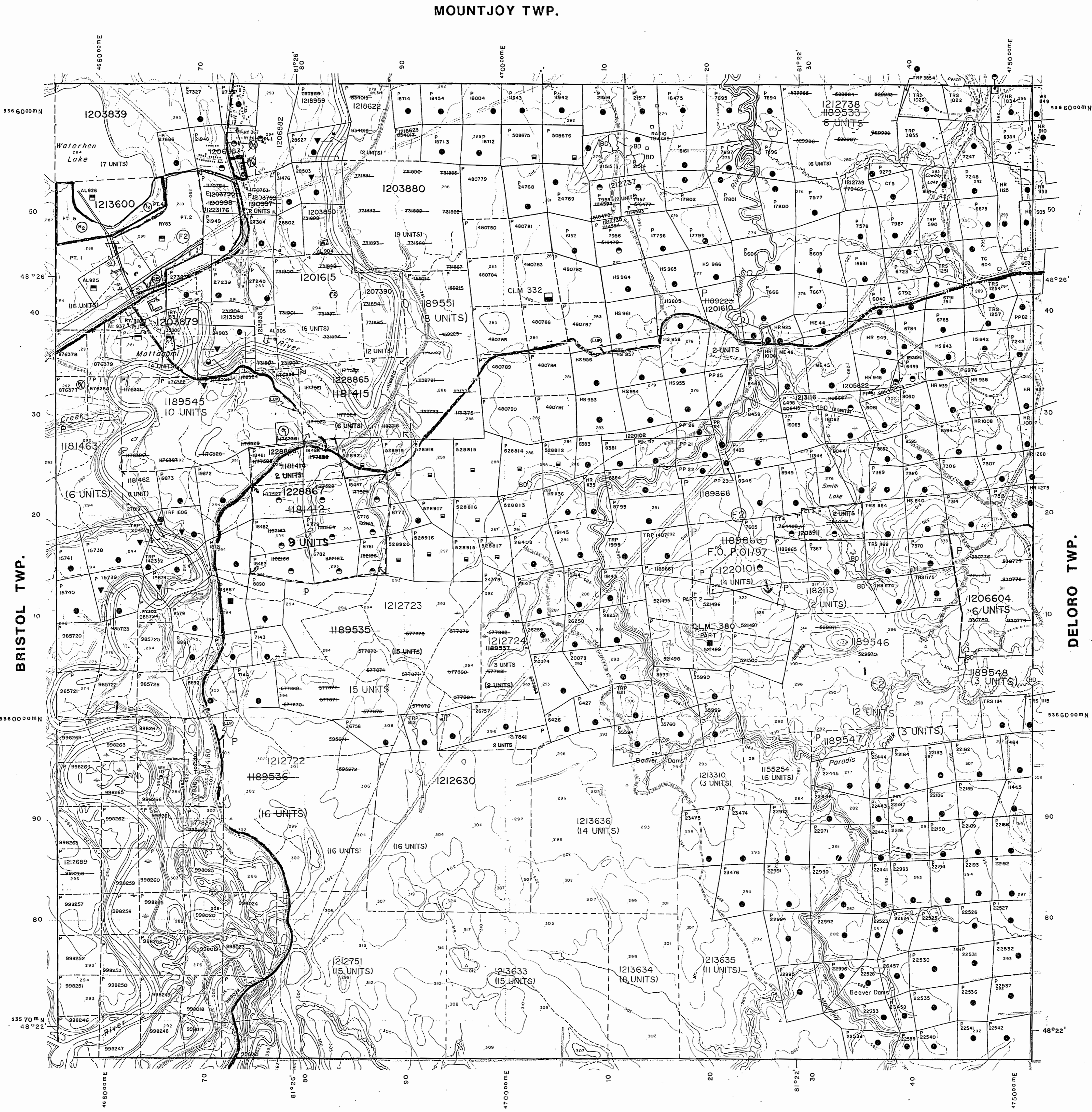
L.Q. 6613 "BOOMING GROUNDS" COVERS THE WESTERLY HALF OF THE BED OF THE MATTAGAMI RIVER FLOWING THROUGH THE TOWNSHIP FILE: 73543

AREAS WITHDRAWN FROM DISPOSITION

- M.R.O. - MINING RIGHTS ONLY
 - S.R.O. - SURFACE RIGHTS ONLY
 - M.+S. - MINING AND SURFACE RIGHTS
- | Description | Order No. | Date | Disposition | File |
|---|-----------|------|-------------|------|
| (A) A FINE APPLICATION UNDER P.L.A. FOR SURFACE RIGHTS | | | | |
| (B) NRW 51/79, 2/11/79 S.R.O. | | | | |
| (C) BONA FIDE APPLICATION UNDER P.L.A., MAY 9, 1965 | | | | |
| (D) BONA FIDE APPLICATION UNDER P.L.A., MAY 9, 1965 | | | | |
| (E) APPLICATION PENDING UNDER PUBLIC LANDS ACT NOTICE RECEIVED 25-MAR-30 (SNOWMOBILE TRAIL) | | | | |
| (F) AGGREGATE PERMIT | | | | |
| (G) APPLICATION PENDING UNDER PUBLIC LANDS ACT SEP. 09/95 | | | | |
| (H) THIS TWP. IS SUBJECT TO FORESTRY ACTIVITIES IN 92/93. FURTHER INFORMATION AVAILABLE ON FILE. | | | | |
| (I) THIS TWP. SUBJECT RIGHTS TO FOREST ACTIVITY IN 1995/96 FURTHER INFORMATION AVAILABLE ON FILE. | | | | |

THE INFORMATION THAT APPEARS ON THIS MAP HAS BEEN COMPILED FROM VARIOUS SOURCES, AND ACCURACY IS NOT GUARANTEED. THOSE WISHING TO STAKE MINING CLAIMS SHOULD CONSULT WITH THE MINING RECORDER, MINISTRY OF NORTHERN DEVELOPMENT AND MINES, FOR ADDITIONAL INFORMATION ON THE STATUS OF THE LANDS SHOWN HEREON.

BRISTOL TWP.



PRICE TWP.


LEGEND

HIGHWAY AND ROUTE NO.	
OTHER ROADS	
TRAILS	
SURVEYED LINES:	
TOWNSHIPS, BASE LINES, ETC.	
LOTS, MINING CLAIMS, PARCELS, ETC.	
UNSURVEYED LINES:	
LOT LINES	
PARCEL BOUNDARY	
MINING CLAIMS ETC.	
RAILWAY AND RIGHT OF WAY	
UTILITY LINES	
NON PERENNIAL STREAM	
FLOODING OR FLOODING RIGHTS	
SUBDIVISION OR COMPOSITE PLAN	
RESERVATIONS	
ORIGINAL SHORELINE	
MARSH OR MUSKEG	
MINES	
TRAVERSE MONUMENT	

DISPOSITION OF CROWN LANDS

TYPE OF DOCUMENT	SYMBOL
PATENT, SURFACE & MINING RIGHTS	●
" SURFACE RIGHTS ONLY	○
" MINING RIGHTS ONLY	◐
LEASE, SURFACE & MINING RIGHTS	◑
" SURFACE RIGHTS ONLY	◒
" MINING RIGHTS ONLY	◓
LICENCE OF OCCUPATION	◔
ORDER-IN-COUNCIL	OC
RESERVATION	⊙
CANCELLED	⊘
SAND & GRAVEL	⊚

NOTE: MINING RIGHTS IN PARCELS PATENTED PRIOR TO MAY 6, 1913, VESTED IN ORIGINAL PATENTEES BY THE PUBLIC LANDS ACT, R.S.O. 1910, CHAP. 390, SEC. 62, SUBSEC. 1.



NOTES

DATE OF ISSUE
DEC 10 1997
PROVINCIAL RECORDING
OFFICE - SUDBURY

TOWNSHIP
OGDEN
M.N.R. ADMINISTRATIVE DISTRICT
TIMMINS
MINING DIVISION
PORCUPINE
LAND TITLES / REGISTRY DIVISION
COCHRANE

Ministry of Natural Resources
Land Management Branch
Ontario

ORIGINAL COMPILED JULY 1994
REVISED BY D.C.
CHECKED BY G.W.

Number
G-3979

MOUNTJOY TWP M-302

THE TOWNSHIP OF

OGDEN

DISTRICT OF COCHRANE

PORCUPINE MINING DIVISION

SCALE: 1-INCH = 20 CHAINS

LEGEND

- PATENTED LAND (P)
- CROWN LAND SALE (C.S.)
- LEASES (L)
- LOCATED LAND (L.O.)
- LICENSE OF OCCUPATION (L.O.)
- MINING RIGHTS ONLY (M.R.O.)
- SURFACE RIGHTS ONLY (S.R.O.)
- ROADS (R)
- IMPROVED ROADS (I.R.)
- KING'S HIGHWAYS (K.H.)
- RAILWAYS (R.L.)
- POWER LINES (P.L.)
- MARSH OR MUSKEG (M)
- MINES (M)
- CANCELLED (C)

NOTES

400' Surface Rights Reservation along the shores of all lakes and rivers.

L.O. 6613 - Booming Grounds - covers the westerly half of the bed of the Mattagami River flowing through this township. File: 73543.

This township lies within the Municipality of CITY OF TIMMINS.

Areas withdrawn from staking under Section 43 of the Mining Act (R.S.O. 1970)

Order No	File	Date	Disposition
1	155/74	1954/27	6/11/74 S.R.O.
2	157/76	1955/01	2/4/76 S.R.O.

DATE OF ISSUE
JUL 30 1976

RECEIVED
AUG 7 1976
7 18 19 10 11 12 13 14 15 16

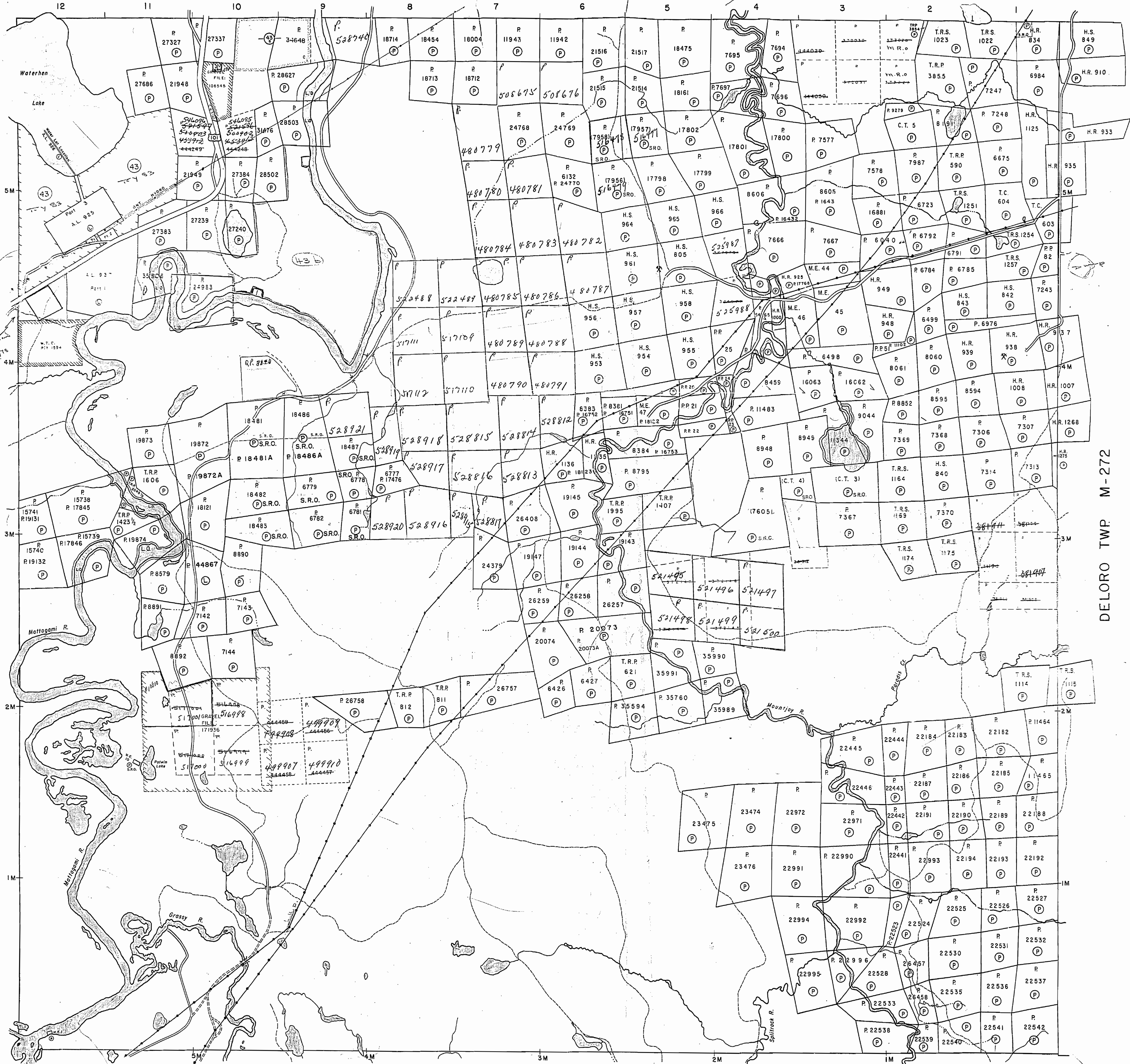
PLAN NO. M-305

ONTARIO
MINISTRY OF NATURAL RESOURCES
SURVEYS AND MAPPING BRANCH

BRISTOL TWP. M-264

DELORO TWP. M-272

PRICE TWP. M-307



MOUNTJOY TWP M-302

THE TOWNSHIP OF

OGDEN

DISTRICT OF COCHRANE

PORCUPINE MINING DIVISION

SCALE: 1-INCH = 20 CHAINS

LEGEND

- PATENTED LAND
- CROWN LAND SALE
- LEASES
- LOCATED LAND
- LICENSE OF OCCUPATION
- MINING RIGHTS ONLY
- SURFACE RIGHTS ONLY
- ROADS
- IMPROVED ROADS
- KING'S HIGHWAYS
- RAILWAYS
- POWER LINES
- MARSH OR MUSKEG
- MINES
- CANCELLED
- QUARRY PERMIT

NOTES

400' Surface Rights Reservation along the shores of all lakes and rivers.

L.O. 6613 - Booming Grounds - covers the westerly half of the bed of the Mattagami River flowing through this township. File: 73543.

This township lies within the Municipality of CITY OF TIMMINS.

Areas withdrawn from staking under Section 43 of the Mining Act (S.O. 1970)

Order No.	File	Date	Disposition
①	56774	189427	6/11/74 S.R.O.
②	57776	189901	3/2/76 S.R.O.
③	52278	106948	2/25/78 S.R.O.

④3 - CANCELLED ORDER NO. 1001

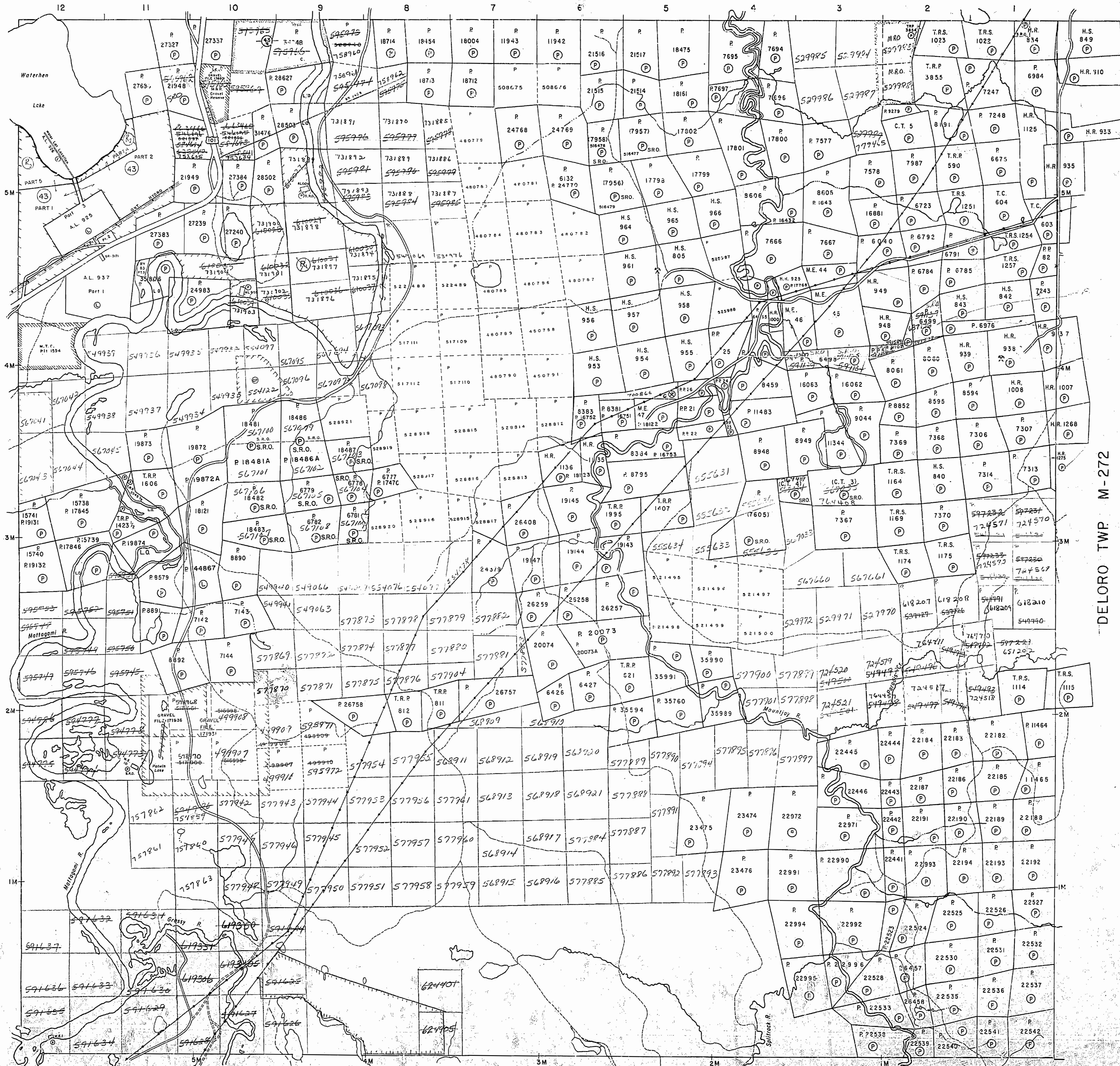
⑤2 - NRW 51/19 2/11/79 S.R.

SITE PREPARATION MINING MAY 1973

Agricultural Lands
M.R.O. August 9, 1976

BRISTOL TWP M-264

DELORO TWP M-272



PRICE TWP M-300

PLAN NO. M-305

ONTARIO
MINISTRY OF NATURAL RESOURCES
SURVEYS AND MAPPING BRANCH

Removed & filed
March 15/84
149

MAP SYMBOLOGY

Aerial Cableway	Pipeline (above ground)
Boundary	Railroad
International	Single Track
Interprovincial	Double Track
District, Township Indian Reserve	Abandoned
Approximate	Turbidity
Let, Concession	Road
Appraisal	Highway, County
Park Boundary	Township
Bridge	Access (road of doubtful maintenance or significant driveway)
Road, Railroad	Trail, Back Road (dashed, dotted)
Building	Rapids
Chimney	Double line river with multiple rapids
Cliff, Pit, Pile	Double line river with multiple rapids
Contours	Reservoir
Interpreted	River, Stream, Canal
Approximate	Approximate
Depression	Direction of flow
Control Points	Lock
Horizontal	Culvert
Vertical	Falls
	Spot Elevation (note elevations) 300.0
	Fence, Hedge, Wall
	Tower
	Transmission Line
	Feature Outline (Construction Features, etc.)
	Poles
	Pylons
	Utility Poles
	Wharf, Dock, Pier
	Wooded Area
	Flooded Land
	Tunnel
	Lock
	Marsh or Swamp
	Mast
	Nine Head Frame
	Outcrop

REFERENCES

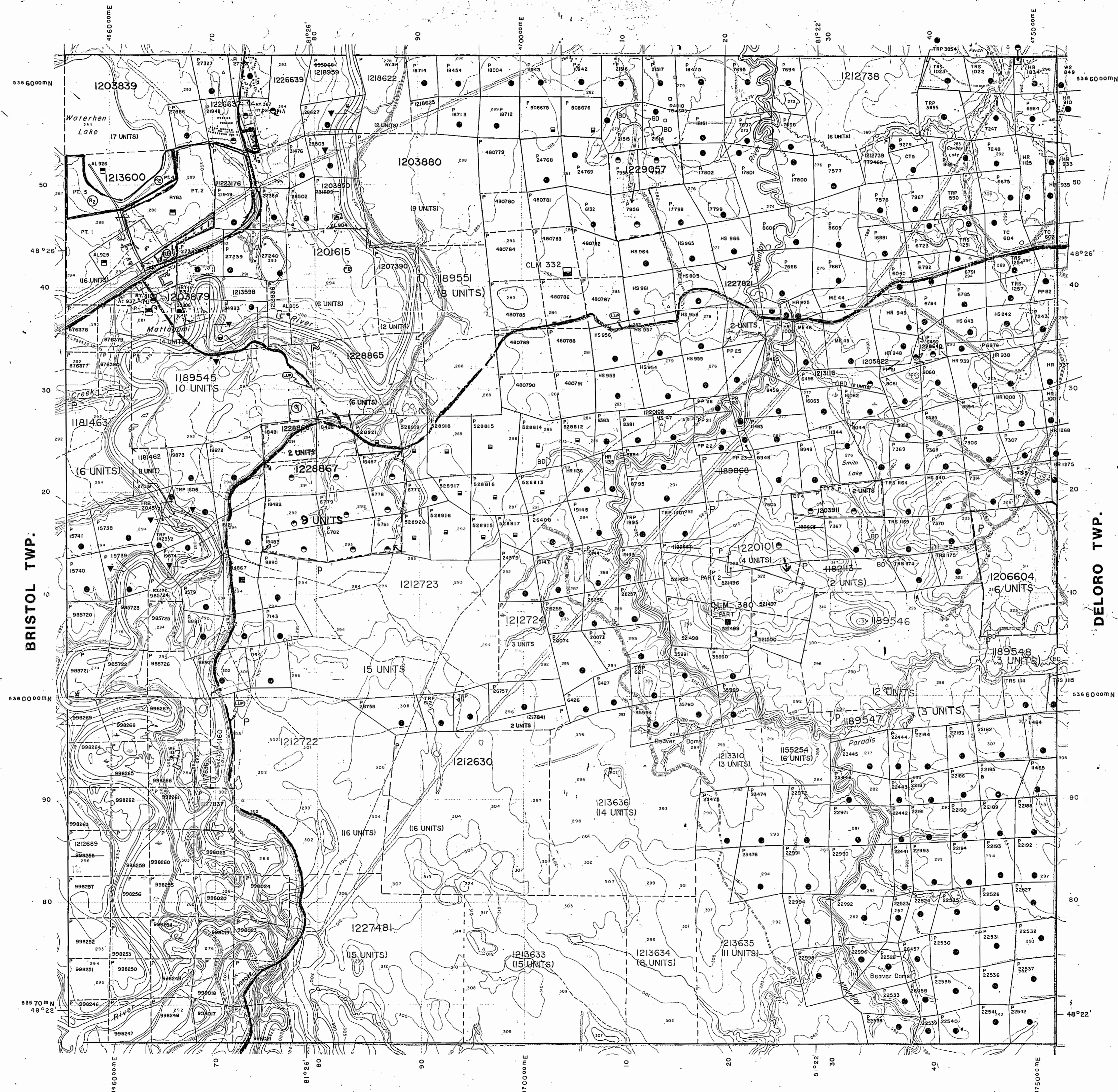
LQ 6613 BOOMING GROUNDS - COVERS THE WESTERLY HALF OF THE BED OF THE MATTAGAMI RIVER FLOWING THROUGH THE TOWNSHIP FILE: 73543

AREAS WITHDRAWN FROM DISPOSITION

M.R.O. - MINING RIGHTS ONLY	S.R.O. - SURFACE RIGHTS ONLY	M.+S. - MINING AND SURFACE RIGHTS	
Order No.	Date	Disposition	File
NRW 51779, 211179	S.R.O.		
Application pending under Public Lands Act	Notice received 93-MAR-30	(GROWNSHOLE TRAIL)	
Aggregate Permit			
Application pending under Public Lands Act	SEP.09/95		

THE INFORMATION THAT APPEARS ON THIS MAP HAS BEEN COMPILED FROM VARIOUS SOURCES, AND ACCURACY IS NOT GUARANTEED. THOSE WISHING TO STAKE MINING CLAIMS SHOULD CONSULT WITH THE MINING RECORDER, MINISTRY OF NORTHERN DEVELOPMENT AND MINES, FOR ADDITIONAL INFORMATION ON THE STATUS OF THE LANDS SHOWN HEREON.

MOUNTJOY TWP.




LEGEND

HIGHWAY AND ROUTE No.	OTHER ROADS
TRAILS	SURVEYED LINES: TOWNSHIPS, BASE LINES, ETC.
LOTS, MINING CLAIMS, PARCELS, ETC.	UNSURVEYED LINES: LOT LINES
PARCEL BOUNDARY	MINING CLAIMS ETC.
RAILWAY AND RIGHT OF WAY	UTILITY LINES
NON-PERENNIAL STREAM	FLOODING OR FLOODING RIGHTS
SUBDIVISION OR COMPOSITE PLAN	RESERVATIONS
ORIGINAL SHORELINE	MARSH OR MUSKEG
MINES	TRAVERSE MONUMENT

DISPOSITION OF CROWN LANDS

TYPE OF DOCUMENT	SYMBOL
PATENT, SURFACE & MINING RIGHTS	●
" SURFACE RIGHTS ONLY	○
" MINING RIGHTS ONLY	◐
LEASE, SURFACE & MINING RIGHTS	◑
" SURFACE RIGHTS ONLY	◒
" MINING RIGHTS ONLY	◓
LICENCE OF OCCUPATION	OC
ORDER-IN-COUNCIL	OC
RESERVATION	○
CANCELLED	○
SAND & GRAVEL	○

NOTE: MINING RIGHTS IN PARCELS PATENTED PRIOR TO MAY 6, 1913, VESTED IN ORIGINAL PATENTEES BY THE PUBLIC LANDS ACT, R.S.O. 1970, CHAP. 380, SEC. 63, SUBSEC. 1.



SCALE 1:20,000
GRID ZONE 17

NOTES

DATE OF ISSUE
JUN 24 1998
PROVINCIAL RECORDING OFFICE - SUDBURY

TOWNSHIP
OGDEN
M.N.R. ADMINISTRATIVE DISTRICT
TIMMINS
MINING DIVISION
PORCUPINE
LAND TITLES / REGISTRY DIVISION
COCHRANE

Ministry of Natural Resources
Land Management Branch
Ontario

ORIGINAL COMPILATION JULY 1984
REVISED
Number
G-3979

PRICE TWP.

MAP SYMBOLOLOGY

Aerial Cableway	Pipeline (above ground)
Boundary	Railroad
International	Single Track
Interprovincial	Double Track
District, Township	Abandoned
Indian Reserve	Turbine
Approach	Road
Lot, Concession	Highway, County
Approach	Township
Part Boundary	Access (road of doubtful maintenance or significant driveway)
Bridge	"Rail, Bush Road (service only)
Road, Railroad	Rapids
Building	Double line river with multiple rapids
Chimney	Double line river with multiple rapids
Climb, Pit, Pile	Reservoir
Contours	River, Stream, Canal
Interpretation	Approximate (seasonal) location of flow
Approximate	Approximate (seasonal) location of flow
Control Points	Spot Elevation (true elevation) 300.0
Horizontal	Tower
Vertical	Transmission Line
Culvert	Tunnel
Falls	Utility Poles
Double line river	Wharf, Dock, Pier
Fence, Hedge, Wall	Wooded Area
Feature Outline (Construction Features, etc.)	
Flooded Land	
Lock	
Marsh or Swamp	
Moat	
Mine Head Frame	
Outcrop	

REFERENCES

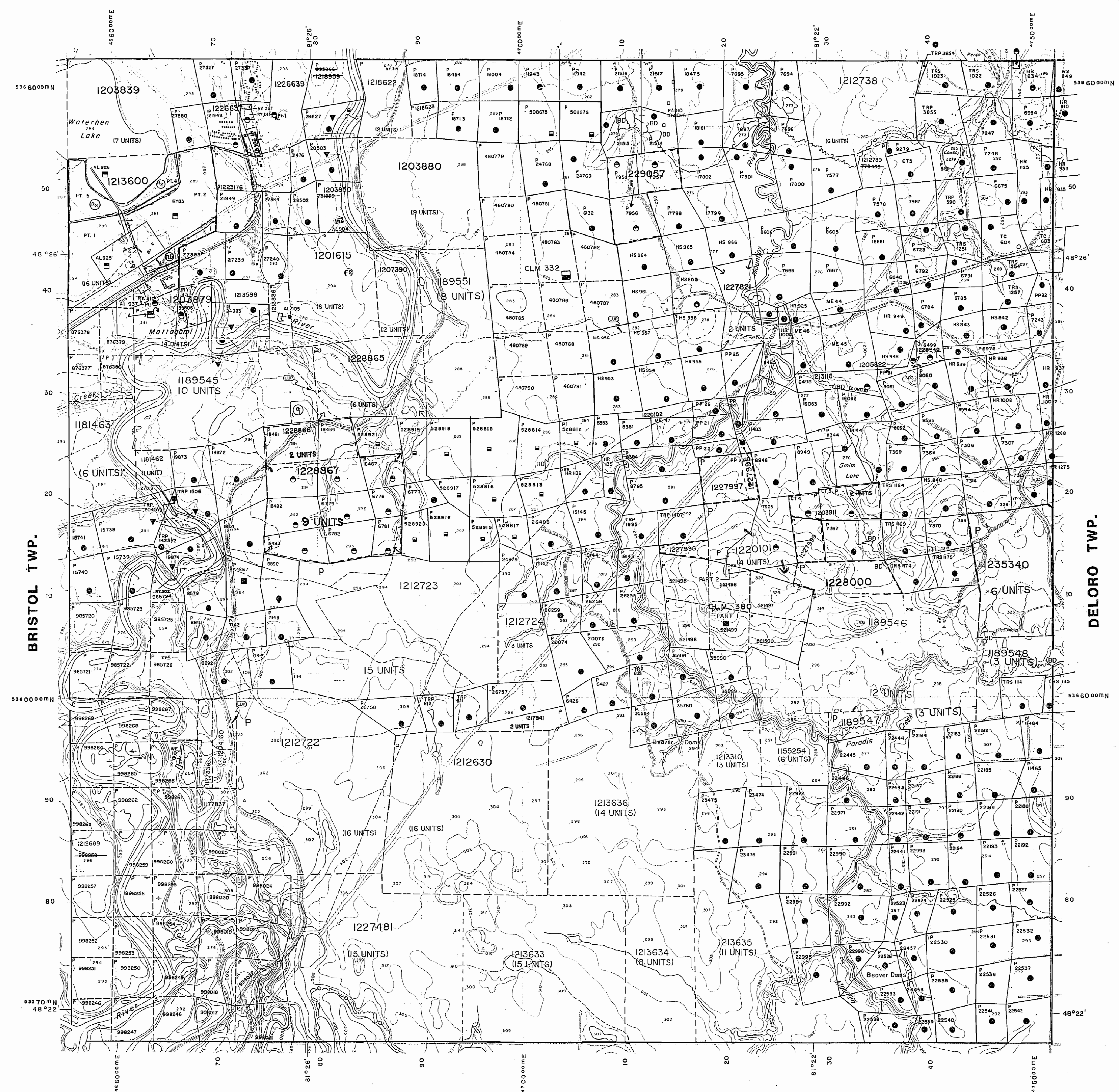
L.C. 6613 - BOOMING GROUNDS - COVERS THE WESTERLY HALF OF THE BED OF THE MATTAGAMI RIVER FLOWING THROUGH THE TOWNSHIP FILE: 73543

AREAS WITHDRAWN FROM DISPOSITION

- M.R.O. - MINING RIGHTS ONLY
 - S.R.O. - SURFACE RIGHTS ONLY
 - M.+S. - MINING AND SURFACE RIGHTS
- | Date | Order No. | Date | Disposition | File |
|------|---------------|--------|-------------|------|
| NRW | 5179, 2, 1179 | S.R.O. | | |

- APPLICATION PENDING UNDER PUBLIC LANDS ACT NOTICE RECEIVED 93-MAR-30 (SNOWMOBILE TRAIL)
- AGGREGATE PERMIT
- APPLICATION PENDING UNDER PUBLIC LANDS ACT SEP.09/95

MOUNTJOY TWP.



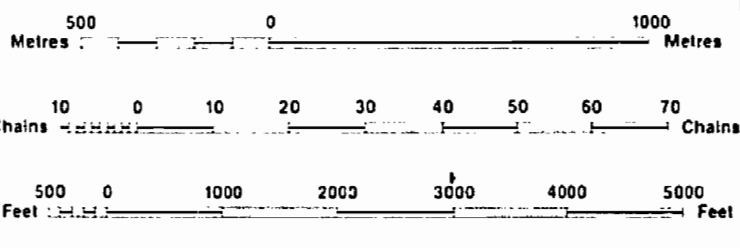
LEGEND

HIGHWAY AND ROUTE No.	
OTHER ROADS	
TRAILS	
SURVEYED LINES:	
TOWNSHIPS, BASE LINES, ETC.	
LOTS, MINING CLAIMS, PARCELS, ETC.	
UNSURVEYED LINES:	
LOT LINES	
PARCEL BOUNDARY	
MINING CLAIMS ETC.	
RAILWAY AND RIGHT OF WAY	
UTILITY LINES	
NON-PERENNIAL STREAM	
FLOODING OR FLOODING RIGHTS	
SUBDIVISION OR COMPOSITE PLAN	
RESERVATIONS	
ORIGINAL SHORELINE	
MARSH OR MUSKEG	
MINES	
TRAVERSE MONUMENT	

DISPOSITION OF CROWN LANDS

TYPE OF DOCUMENT	SYMBOL
PATENT, SURFACE & MINING RIGHTS	●
" SURFACE RIGHTS ONLY	○
" MINING RIGHTS ONLY	◐
LEASE, SURFACE & MINING RIGHTS	■
" SURFACE RIGHTS ONLY	□
" MINING RIGHTS ONLY	◑
LICENCE OF OCCUPATION	▽
ORDER-IN-COUNCIL	OC
RESERVATION	○
CANCELLED	⊖
SAND & GRAVEL	⊙

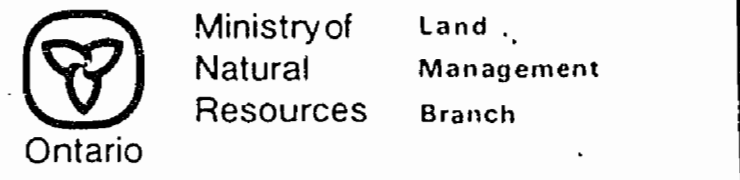
NOTE: MINING RIGHTS IN PARCELS PATENTED PRIOR TO MAY 6, 1913, VESTED IN ORIGINAL PATENTEE BY THE PUBLIC LANDS ACT, R.S.O. 1970, CHAP. 380, SEC. 63, SUBSEC. 1.



SCALE 1:20 000
GRID ZONE : 17

NOTES

TOWNSHIP
OGDEN
M.N.R. ADMINISTRATIVE DISTRICT
TIMMINS
MINING DIVISION
PORCUPINE
LAND TITLES / REGISTRY DIVISION
COCHRANE



ORIGINAL COMPILATION JULY 1984
ACTIVATED JULY 15, 1992 BY D.C.
REVISED
CHECKED BY G.W.
Number
G-3979

THE INFORMATION THAT APPEARS ON THIS MAP HAS BEEN COMPILED FROM VARIOUS SOURCES, AND ACCURACY IS NOT GUARANTEED. THOSE WISHING TO STAKE MINING CLAIMS SHOULD CONSULT WITH THE MINING RECORDER, MINISTRY OF NORTHERN DEVELOPMENT AND MINES, FOR ADDITIONAL INFORMATION ON THE STATUS OF THE LANDS SHOWN HEREON.

PRICE TWP.

MOUNTJOY TWP. M-302

THE TOWNSHIP OF

OGDEN

DISTRICT OF COCHRANE

PORCUPINE MINING DIVISION

SCALE: 1-INCH = 20 CHAINS

LEGEND

- PATENTED LAND SALE (P)
- CROWN LAND SALE (CS)
- LEASES (L)
- LOCATED LAND (Loc.)
- LICENSE OF OCCUPATION (L.O.)
- MINING RIGHTS ONLY (M.R.O.)
- SURFACE RIGHTS ONLY (S.R.O.)
- ROADS (R)
- IMPROVED ROADS (I.R.)
- KING'S HIGHWAYS (K.H.)
- RAILWAYS (R.L.)
- POWER LINES (P.L.)
- MARSH OR MUSKEG (M)
- MINES (Mn)
- CANCELLED (C)

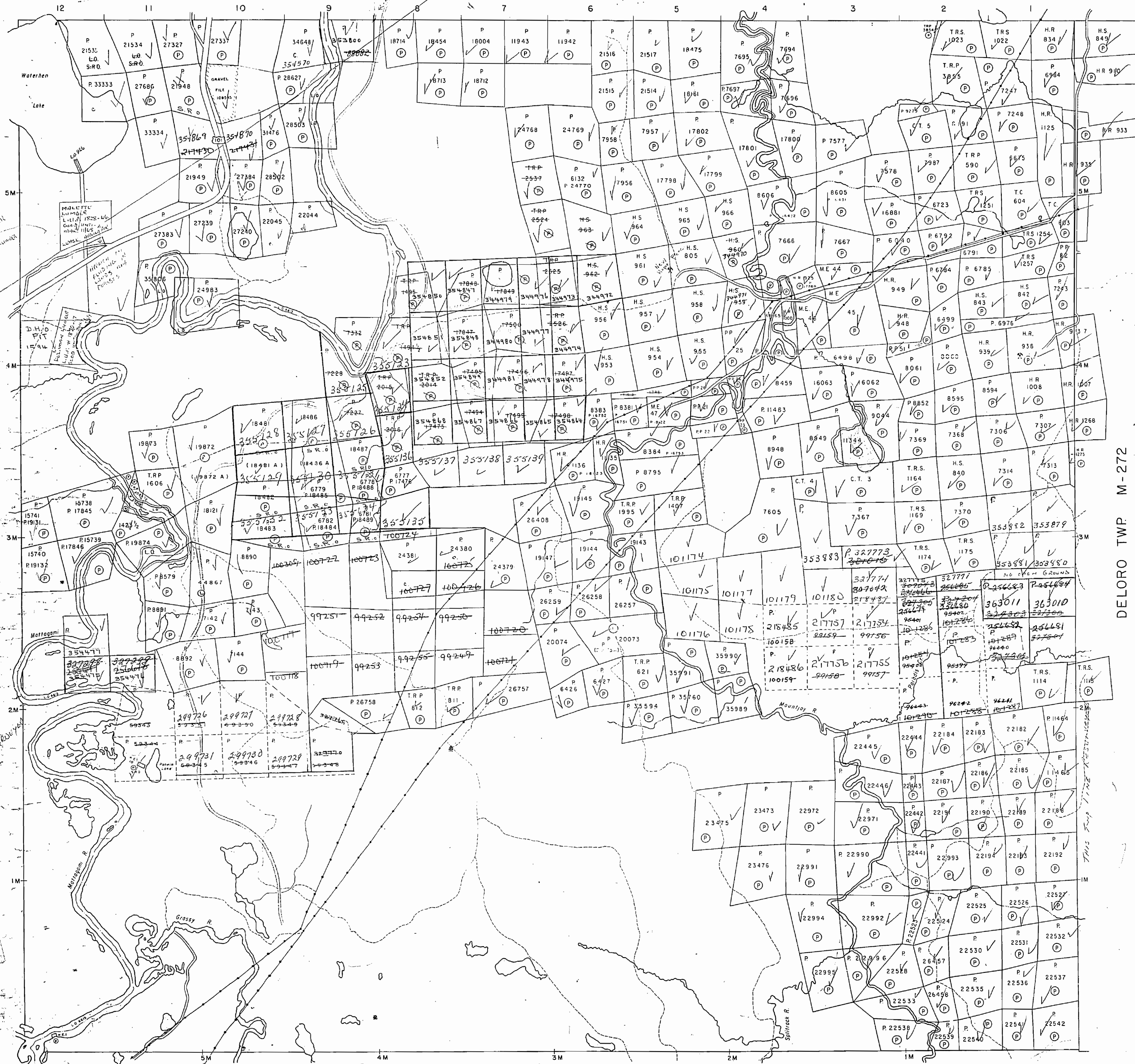
NOTES

400' Surface Rights Reservation around all lakes and rivers


L.O. 6613 - Booming Grounds - covers the westerly half of the bed of the Mattagami River flowing through this township. File - 735-43.

BRISTOL TWP. M-264

DELORO TWP. M-272



THIS TWP LINE RE-SURVEYED PRICE TWP. M-307



PLAN NO. M-305

DEPARTMENT OF MINES - ONTARIO -

PLAN OF OGDEN TWP

PORCUPINE MINING DIVISION. DISTRICT OF COCHRANE.

M-305

LEGEND

- CANCELLED PATENTED LAND
- CROWN LAND SALE
- LEASES
- LOCATED LAND
- LICENSE OF OCCUPATION
- MINING RIGHTS ONLY
- SURFACE RIGHTS ONLY

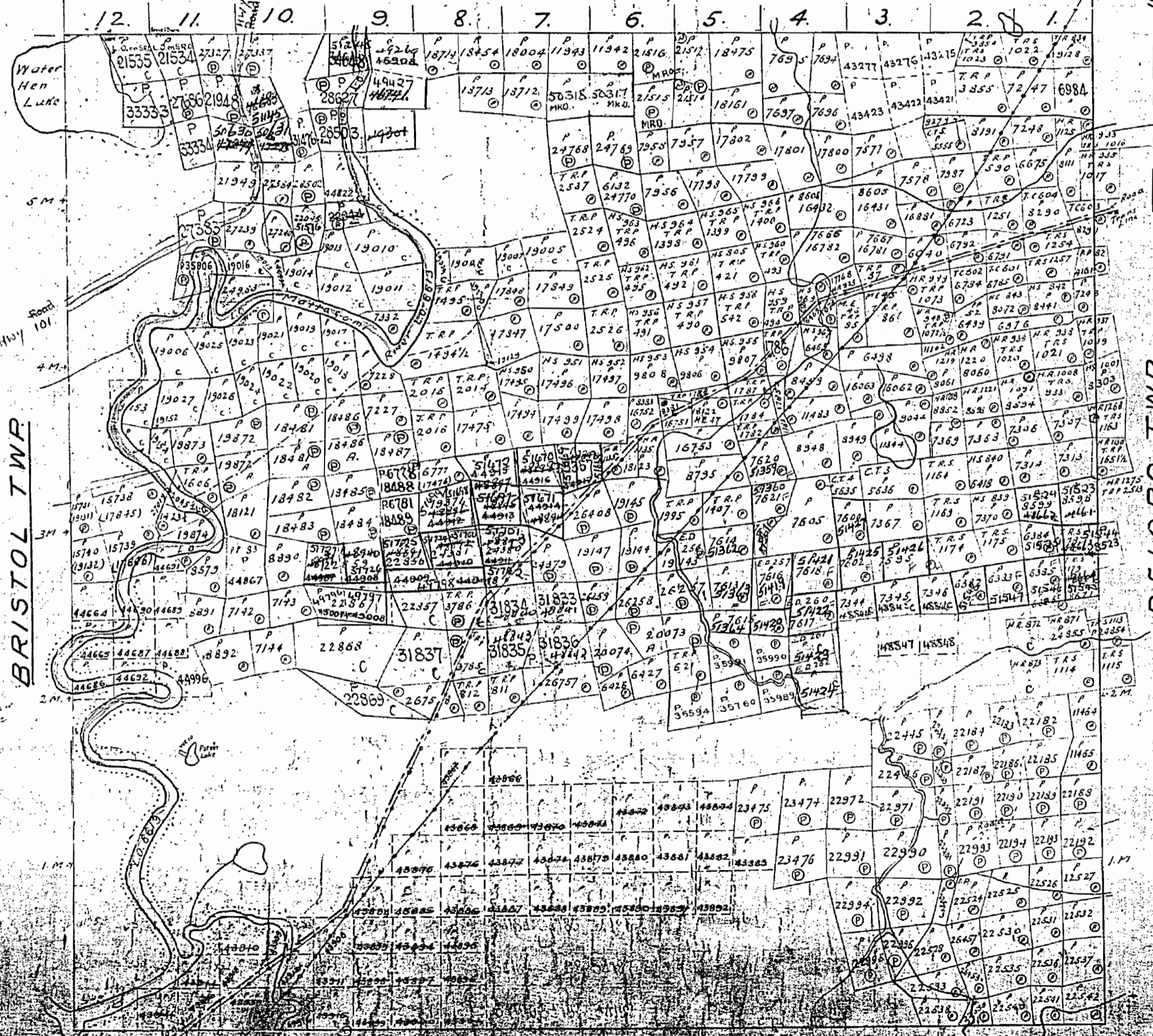
- C.
- C.S.
- LO.
- M.R.O.
- S.R.O.

SCALE: 40 CHAINS TO AN INCH.



L.O. 6613 BOUNDARY GRADINGS COLDS WESTERN HALF of MALLAGAMI RIVER THROUGH TOWNSHIP. FILE 7152

MOUNTJOY TWP



NOTE: L.O.P. & Land Use Permits (Surface Rights Only)

FILE 7152, Reservation of 400' surface and Mallagami River and

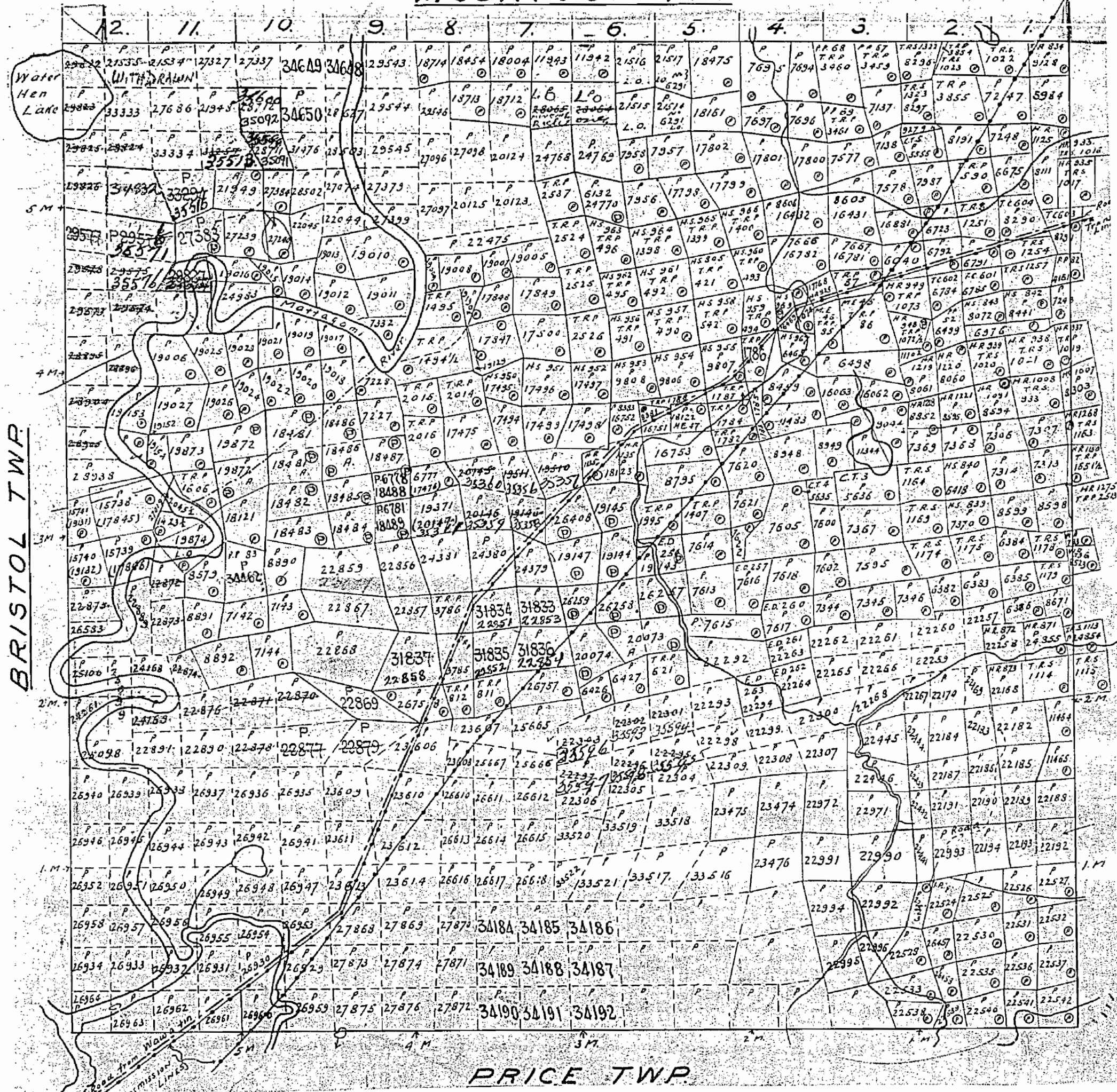
305

PORCUPINE MINING DIVISION. DISTRICT OF COCHRANE.

M 305
Ogden

SCALE 40 CHAINS TO AN INCH.

MOUNTJOY TWP



PRICE TWP

305

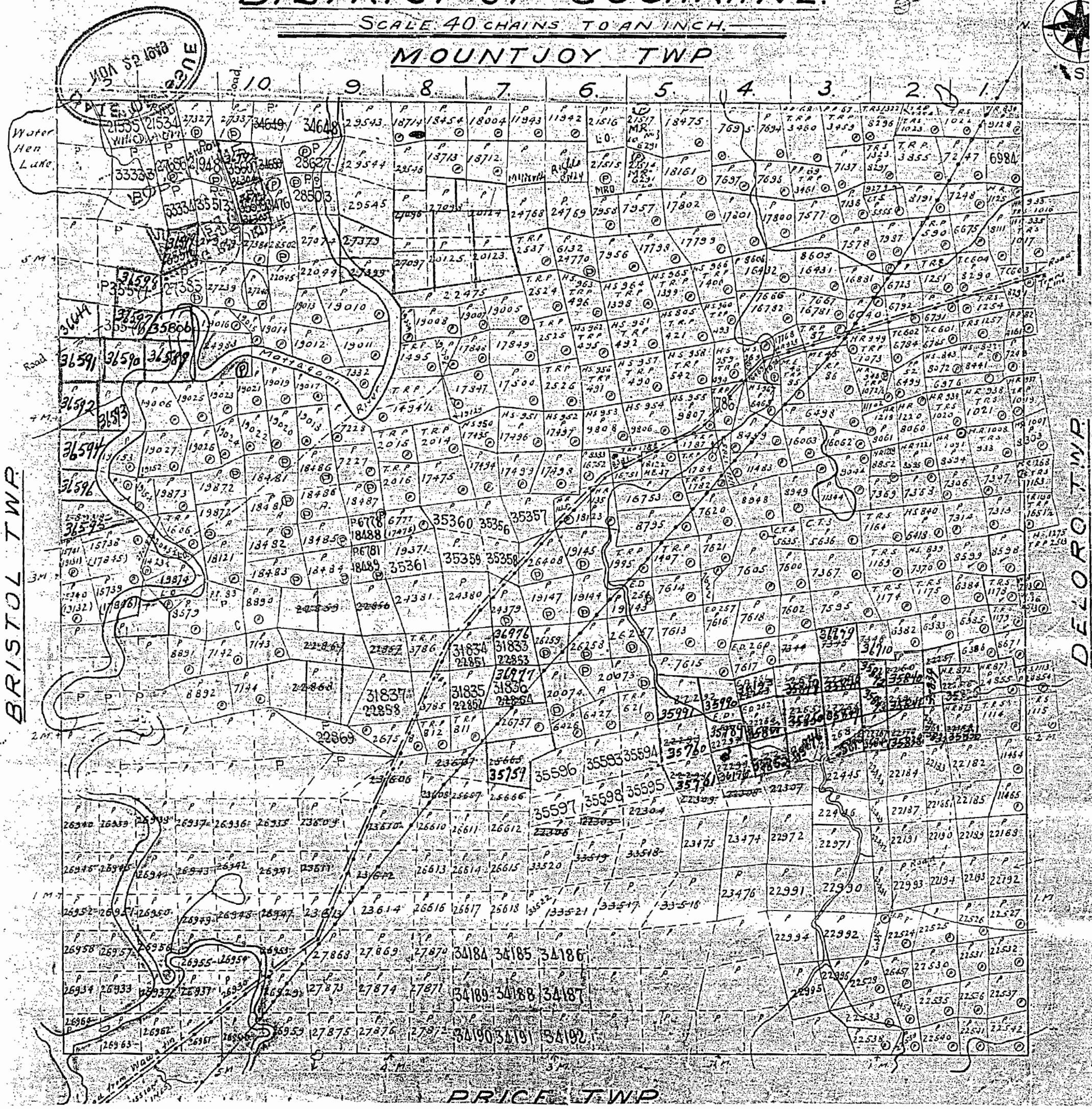
OGDEN TWP

PORCUPINE MINING DIVISION. M. 305

DISTRICT OF COCHRANE.

SCALE 40 CHAINS TO AN INCH.

MOUNTJOY TWP



PRICE TWP

MOUNTJOY TWP. M-302

THE TOWNSHIP OF

OGDEN

DISTRICT OF COCHRANE

PORCUPINE MINING DIVISION

SCALE: 1-INCH = 20 CHAINS

LEGEND

- PATENTED LAND (P)
- CROWN LAND SALE (C.S.)
- LEASES (L)
- LOCATED LAND (L.O.)
- LICENSE OF OCCUPATION (L.O.)
- MINING RIGHTS ONLY (M.R.O.)
- SURFACE RIGHTS ONLY (S.R.O.)
- ROADS (—)
- IMPROVED ROADS (—)
- KING'S HIGHWAYS (—)
- RAILWAYS (—)
- POWER LINES (—)
- MARSH OR MUSKEG (—)
- MINES (—)
- CANCELLED (—)

NOTES

400' Surface Rights Reservation along the shores of all lakes and rivers.

L.O. 3613 - Booming Grounds - covers the westerly half of the bed of the Mattagami River flowing through this township. File: 73542.

BRISTOL TWP. M-264

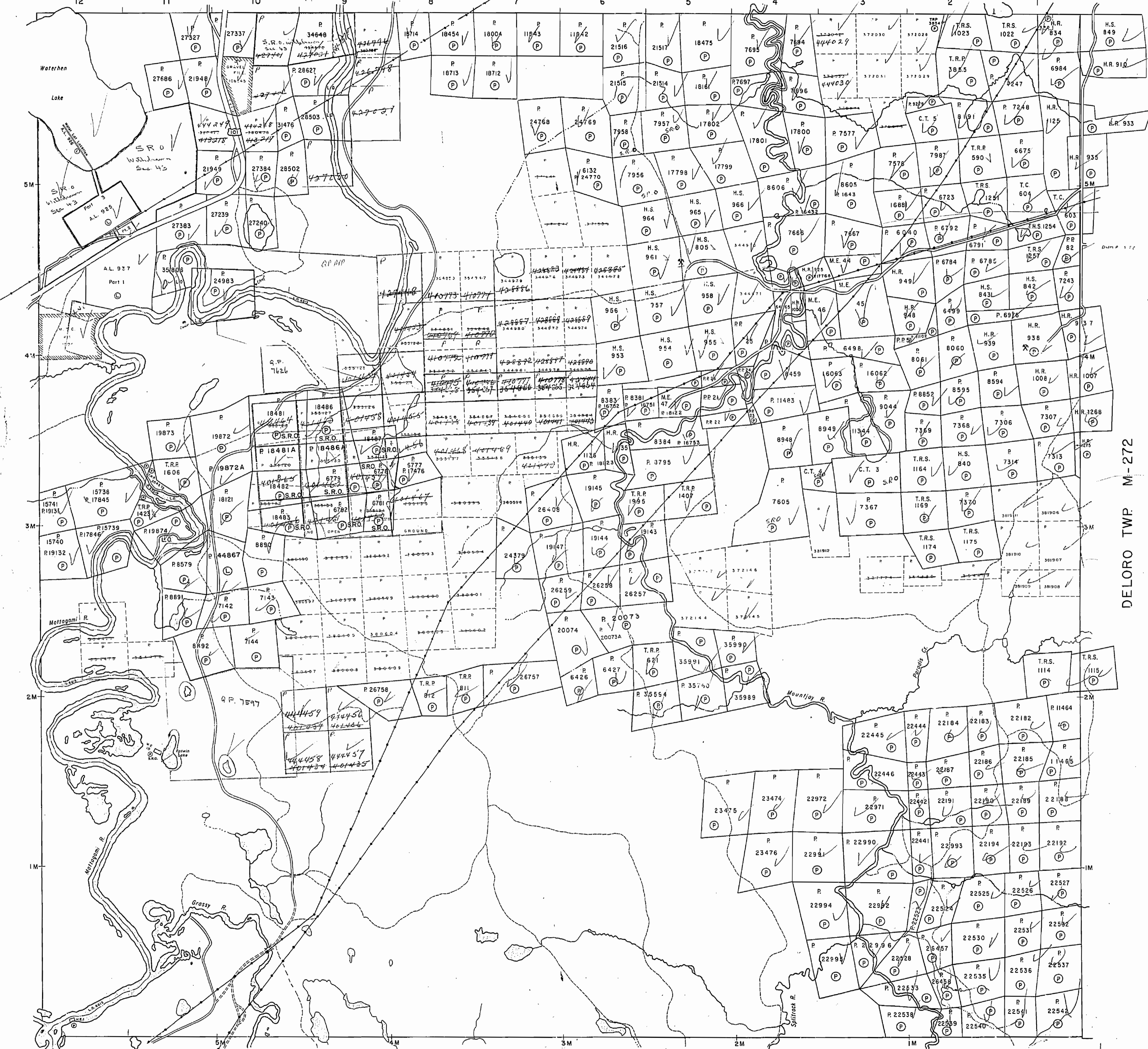
DELORO TWP. M-272

PRICE TWP. M-307

DATE OF ISSUE
FEB 28 1974

PLAN NO. M-305

ONTARIO
MINISTRY OF NATURAL RESOURCES
SURVEYS AND MAPPING BRANCH



305


OGDEN TWP

PORCUPINE MINING DIVISION. DISTRICT OF COCHRANE.

M-305

SCALE 40 CHAINS TO AN INCH.

MOUNTJOY TWP



BRISTOL TWP

DELOORO TWP

NOTE: L.U.P. Land Use Permit (Surface Rights Only)

LEGEND

- CANCELLED
- PATENTED LAND
- CROWN LAND SALE
- LEASES
- LOCATED LAND
- LICENSE OF OCCUPATION
- MINING RIGHTS ONLY
- SURFACE RIGHTS ONLY

- C.
- CS.
- Loc.
- L.O.
- M.R.O.
- S.R.O.

PLAN OF OGDEN TWP

PORCUPINE MINING DIVISION. DISTRICT OF COCHRANE.

MINING RECORDER
RECEIVED
MAY 7 1962
PORCUPINE
MINING DIVISION

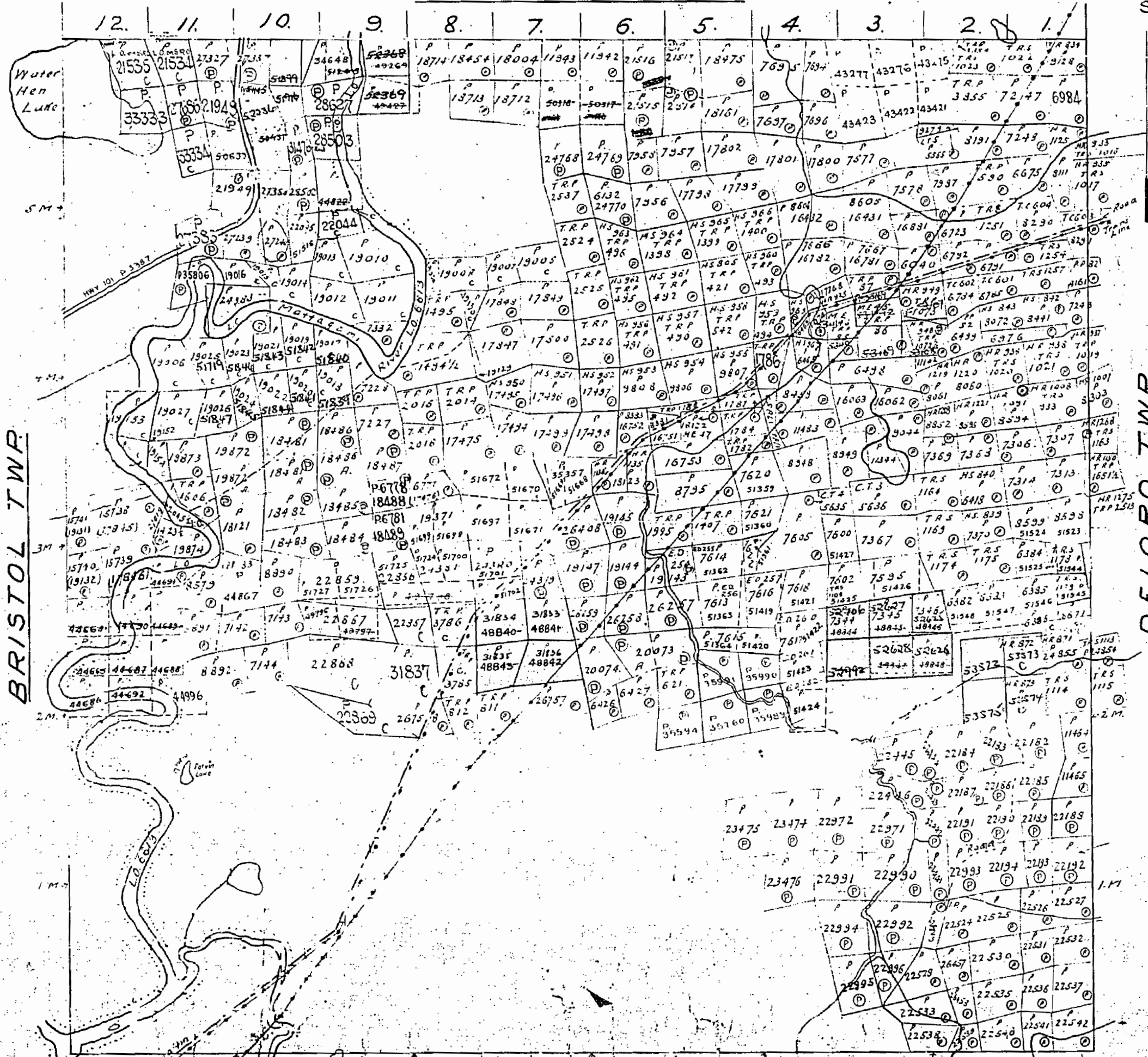
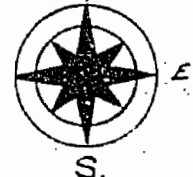
M.305

400' Surface rights reservation around all lakes & rivers.

SCALE: 40 CHAINS TO AN INCH.

MOUNTJOY TWP

L.O 6613 - Booming Grounds - Covers the westerly half of the bed of the MATTAGAMI RIVER through this Twp. File: 73543.



PRICE TWP

LUP Land Use Permit (Surface Rights Only)

MAP SYMBOLOLOGY

Aerial Cowlway	Pipeline (above ground)
Boundary	Railroad
International	Single Track
Interprovincial	Double Track
District, Township	Abandoned
Indian Reserve	Turbine
Approach	Road
Leif, Conservation	Highway, County
Approximate	Township
Park Boundary	Access (road of doubtful significance or significant driveway)
Bridge	Trail, Bush Road (single, alley)
Road, Millstone	Double line river with multiple rapids
Building	Double line river with multiple rapids
Chimney	Reservoir
Cliff, Pit, Pile	River, Stream, Canal
Contours	Approximate
Interpreted	Assessment
Approximate	Direction of flow
Depression	Rock
Control Points	Vertical
Horizontal	Horizontal
Vertical	Vertical
Culvert	Spot Elevation (this elevation) -300.0
Falls	Tower
Double line river	Transmission Line
Fence, Hedge, Wall	Power
Feature Outline (Construction Features, etc.)	Pipes
Flooded Land	Tunnel
Marsh or Swamp	Utility Poles
Mast	Wharf, Dock, Pier
Mine Head Frame	Wooded Area
Outcrop	

REFERENCES

L.O. 6613 - BOOMING GROUNDS - COVERS THE WESTERLY HALF OF THE BED OF THE MATAGAMI RIVER FLOWING THROUGH THE TOWNSHIP FILE: 73543

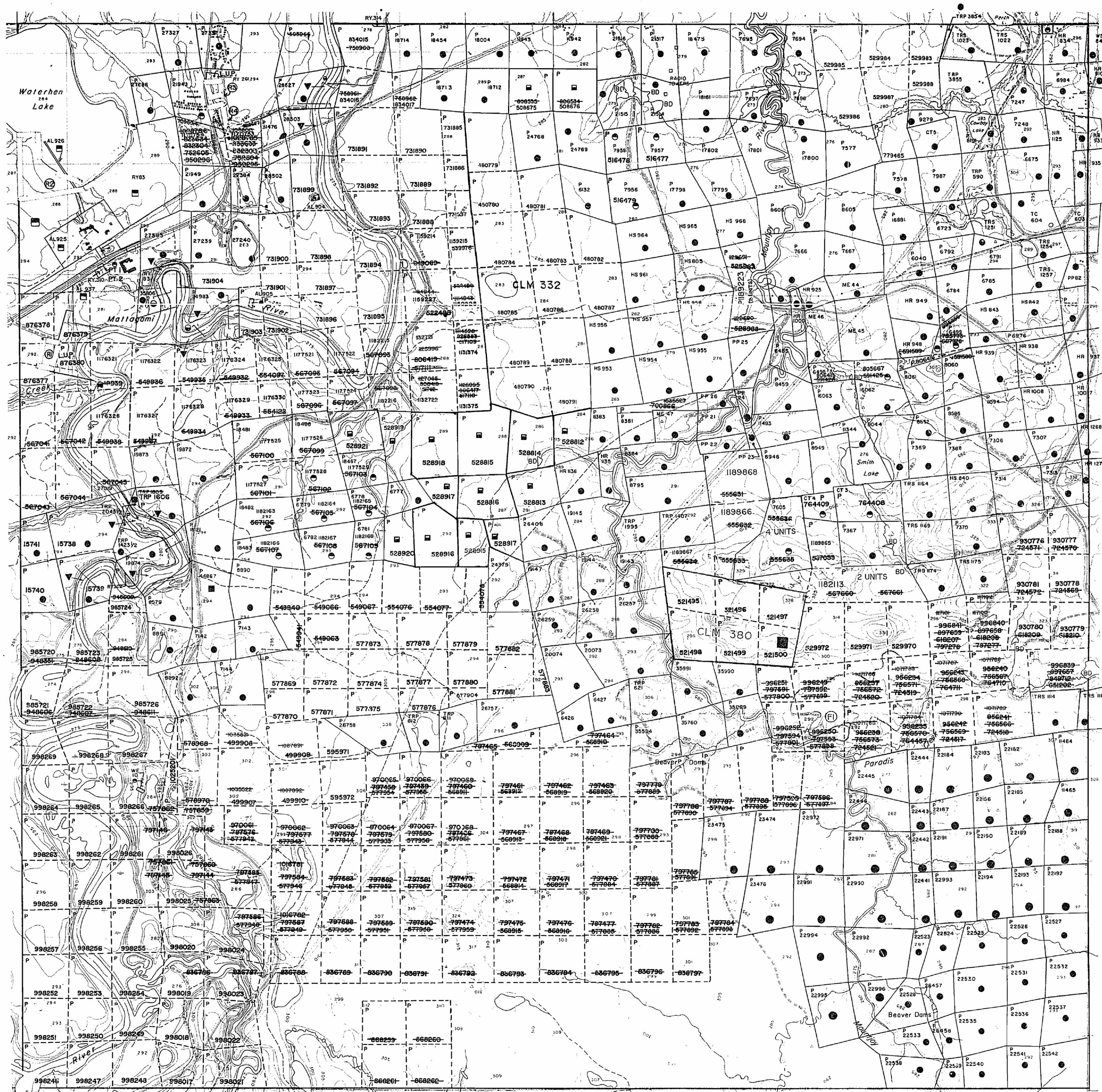
AREAS WITHDRAWN FROM DISPOSITION

Description	Order No.	Date	Disposition	File
SONA FIDE APPLICATION UNDER P.L.A. FOR SURFACE RIGHTS				
NRW 51 / 79, 2 / 11 / 79 S.R.O.				
BONA FIDE APPLICATION UNDER P.L.A., MAY 9, 1985.				
BONA FIDE APPLICATION UNDER P.L.A., PLOTTED JUNE 4, 1985				
ORDER OF THE MINISTER WITHDRAWS THE MINING RIGHTS PURSUANT TO SECTION 214 (6) OF THE MINING ACT - R.S.O. 1980, 29 / 08 / 86.				
MINING RIGHTS REINSTATED - SEE FILE 3J3.7.				

THIS TWP. IS SUBJECT TO FORESTRY ACTIVITIES IN 92/93. FURTHER INFORMATION AVAILABLE ON FILE.

THE INFORMATION THAT APPEARS ON THIS MAP HAS BEEN COMPILED FROM VARIOUS SOURCES, AND ACCURACY IS NOT GUARANTEED. THOSE WISHING TO STAKE MINING CLAIMS SHOULD CONSULT WITH THE MINING RECORDER, MINISTRY OF NORTHERN DEVELOPMENT AND MINES, FOR ADDITIONAL INFORMATION ON THE STATUS OF THE LANDS SHOWN HEREON.

MOUNT JOY TWP G-3974



BRISTOL TWP G-3998

DELORO TWP G-3993

PRICE TWP G-


LEGEND

HIGHWAY AND ROUTE No.	
OTHER ROADS	
TRAILS	
SURVEYED LINES: TOWNSHIPS, BASE LINES, ETC.	
LOTS, MINING CLAIMS, PARCELS, ETC.	
UNSURVEYED LINES: LOT LINES	
PARCEL BOUNDARY	
MINING CLAIMS ETC.	
RAILWAY AND RIGHT OF WAY	
UTILITY LINES	
NON-PERENNIAL STREAM	
FLOODING OR FLOODING RIGHTS	
SUBDIVISION OR COMPOSITE PLAN	
RESERVATIONS	
ORIGINAL SHORELINE	
MARSH OR MUSKEG	
MINES	
TRAVERSE MONUMENT	

DISPOSITION OF CROWN LANDS

TYPE OF DOCUMENT	SYMBOL
PATENT, SURFACE & MINING RIGHTS	○
" SURFACE RIGHTS ONLY	○
" MINING RIGHTS ONLY	○
LEASE, SURFACE & MINING RIGHTS	○
" SURFACE RIGHTS ONLY	○
" MINING RIGHTS ONLY	○
LICENCE OF OCCUPATION	○
ORDER-IN-COUNCIL	○
RESERVATION	○
CANCELLED	○
SAND & GRAVEL	○

NOTE: MINING RIGHTS IN PARCELS PATENTED PRIOR TO MAY 6, 1913, VESTED IN ORIGINAL PATENTEES BY THE PUBLIC LANDS ACT, R.S.O. 1970, CHAP. 300, SEC. 63, SUBSEC. 1.



SCALE 1:20 000

MAP REPLACED JULY 13, 1992 BY L.C.

TOWNSHIP
OGDEN

M.N.R. ADMINISTRATIVE DISTRICT
TIMMINS
MINING DIVISION
PORCUPINE
LAND TITLES / REGISTRY DIVISION
COCHRANE

Ministry of Natural Resources
Land Management Branch
Ontario

Date: FEBRUARY, 1984
RECEIVED MARCH 15, 1984

Number: G-3979

MAP SYMBOLOLOGY

Aerial Cableway	Pipeline (above ground)
Boundary	Railroad
International	Single Track
Interprovincial	Double Track
District, Township	Abandoned
Indian Reserve	Turbidity
Accession	Road
Lat, Concession	Highway, County
Approach	Tennessee
Post Boundary	Access (road of doubtful maintenance or significant driveway)
Bridge	Trail, Bush Road (portage, alley)
Road, Railroad	Rapids
Building	Double line river with multiple rapids
Chimney	Double line river with multiple rapids
Cliff, Pit, Pile	Reservoir
Contours	River, Stream, Canal
Interpreted	Approximate
Approximate	Sectional
Depression	Direction of flow
Control Points	Rock
Horizontal	Significant
Vertical	Spot Elevation (lake elevations) -300.0
Culvert	Tower
Falls	Transmission Line
Double line river	Pylon
Fence, Hedge, Wall, etc.	Tunnel
Contours Outline (construction features, etc.)	Utility Poles
Flooded Land	Wharf, Dock, Pier
Lock	Wooded Area
Marsh or Swamp	
Mast	
Mine Head Frame	
Outcrop	

REFERENCES

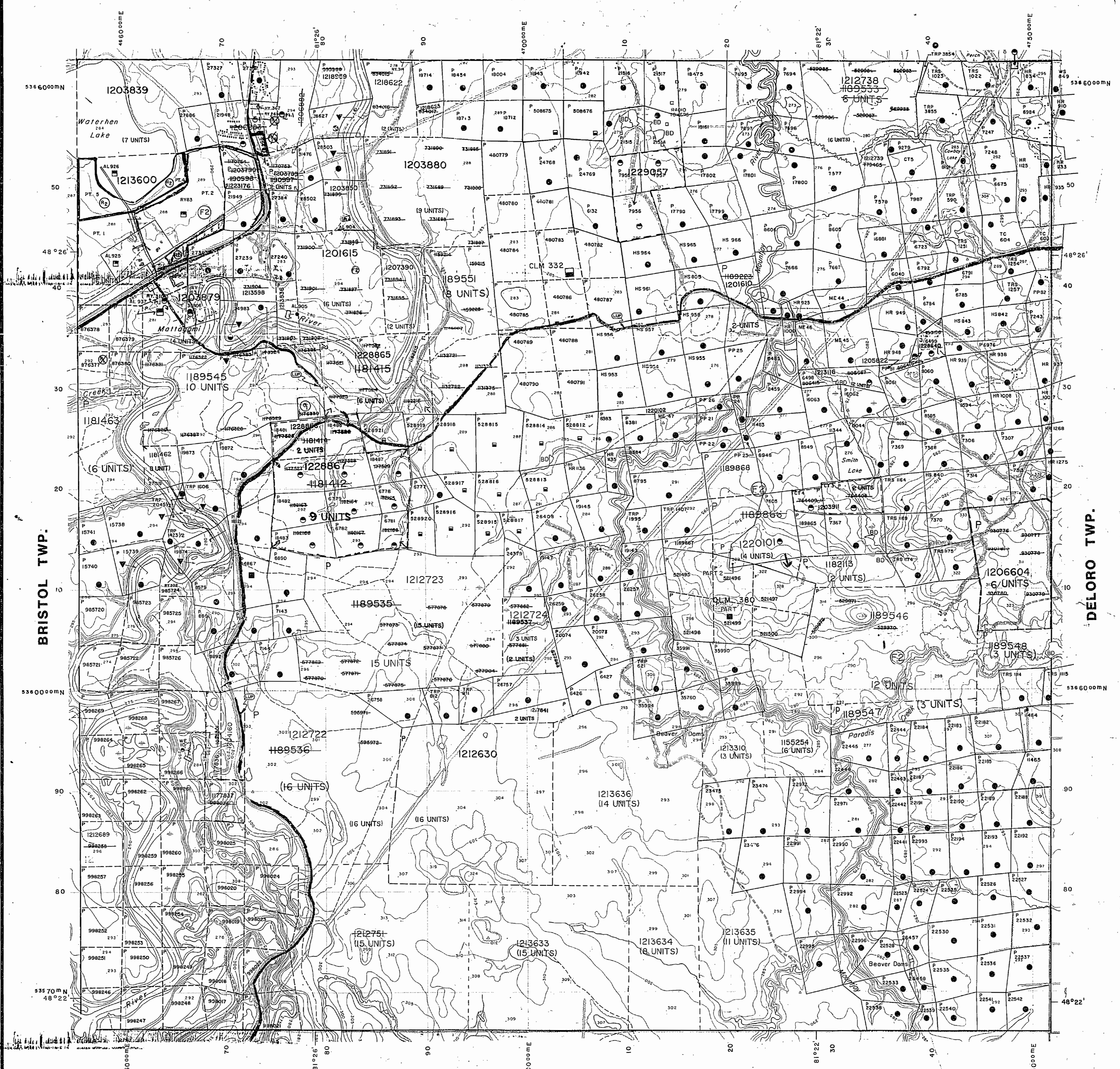
L.O. 663 - "BOOMING GROUNDS" COVERS THE WESTERLY HALF OF THE BED OF THE MATTAGAMI RIVER FLOWING THROUGH THE TOWNSHIP. FILE: 73543

AREAS WITHDRAWN FROM DISPOSITION

M.R.O. - MINING RIGHTS ONLY				
S.R.O. - SURFACE RIGHTS ONLY				
M+S - MINING AND SURFACE RIGHTS				
Description	Order No.	Date	Disposition	File
1. A FIDE APPLICATION UNDER P.L.A. FOR SURFACE RIGHTS				
2. NRW 51/79, 2/11/79 S.R.O.				
3. DONA FIDE APPLICATION UNDER P.L.A., MAY 9, 1986				
4. DONA FIDE APPLICATION UNDER P.L.A., APRIL 4, 1985				
5. APPLICATION PENDING UNDER PUBLIC LANDS ACT NOTICE RECEIVED 93-MAR-30 (SNOWMOBILE TRAIL)				
6. AGGREGATE PERMIT				
7. APPLICATION PENDING UNDER PUBLIC LANDS ACT SEP. 09/95				
8. THIS TWP. IS SUBJECT TO FORESTRY ACTIVITIES IN 92/93. FURTHER INFORMATION AVAILABLE ON FILE.				
9. THIS TWP. SUBJECT RIGHTS TO FOREST ACTIVITY IN 1995/96 FURTHER INFORMATION AVAILABLE ON FILE.				

THE INFORMATION THAT APPEARS ON THIS MAP HAS BEEN COMPILED FROM VARIOUS SOURCES, AND ACCURACY IS NOT GUARANTEED. THOSE WISHING TO STAKE MINING CLAIMS SHOULD CONSULT WITH THE MINING RECORDER, MINISTRY OF NORTHERN DEVELOPMENT AND MINES, FOR ADDITIONAL INFORMATION ON THE STATUS OF THE LANDS SHOWN HEREON.

MOUNTJOY TWP.



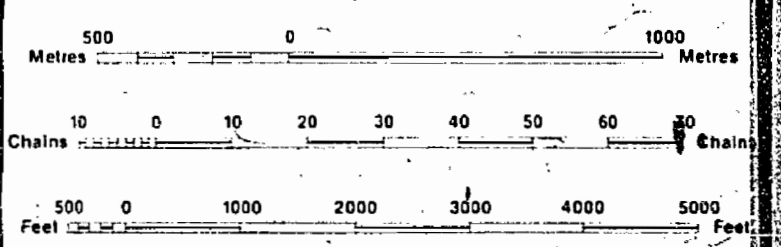
LEGEND

HIGHWAY AND ROUTE No.	
OTHER ROADS	
TRAILS	
SURVEYED LINES: TOWNSHIPS, BASE LINES, ETC.	
LOTS, MINING CLAIMS, PARCELS, ETC.	
UNSURVEYED LINES: LOT LINES	
PARCEL BOUNDARY	
MINING CLAIMS ETC.	
RAILWAY AND RIGHT OF WAY	
UTILITY LINES	
NON-PERENNIAL STREAM	
FLOODING OR FLOODING RIGHTS	
SUBDIVISION OR COMPOSITE PLAN	
RESERVATIONS	
ORIGINAL SHORELINE	
MARSH OR MUSKEG	
MINES	
TRAVERSE MONUMENT	

DISPOSITION OF CROWN LANDS

TYPE OF DOCUMENT	SYMBOL
PATENT, SURFACE & MINING RIGHTS	●
" SURFACE RIGHTS ONLY	○
" MINING RIGHTS ONLY	◐
LEASE, SURFACE & MINING RIGHTS	◑
" SURFACE RIGHTS ONLY	◒
" MINING RIGHTS ONLY	◓
LICENCE OF OCCUPATION	◔
ORDER-IN-COUNCIL	OC
RESERVATION	○
CANCELLED	○
SAND & GRAVEL	○

NOTE: MINING RIGHTS IN PARCELS PATENTED PRIOR TO MAY 6, 1913, VESTED IN ORIGINAL PATENTEE BY THE PUBLIC LANDS ACT, R.S.O. 1970, CHAP. 300, SEC. 63, SUBSEC. 1.



SCALE 1:20 000
GRID ZONE : 17

NOTES

DATE OF ISSUE
MAR 31 1998
PROVINCIAL RECORDING
OFFICE - SUDBURY

TOWNSHIP
OGDEN
M.N.R. ADMINISTRATIVE DISTRICT
TIMMINS
MINING DIVISION
PORCUPINE
LAND TITLES / REGISTRY DIVISION
COCHRANE

Ministry of Natural Resources
Land Management Branch
Ontario

ORIGINAL COMPILATION JULY 1984
ACTIVATED JULY 18, 1992 BY D.C.
REVISED
CHECKED BY G.W.

Number
G-3979

PRICE TWP.

LEGEND

- CANCELLED
- PATENTED LAND
- CROWN LAND SALE
- LEASES
- LOCATED LAND
- LICENSE OF OCCUPATION
- MINING RIGHTS ONLY
- SURFACE RIGHTS ONLY

- C.
- CS
- Loc.
- LO
- MRO
- SRO

PLAN OF OGDEN TWP

PORCUPINE MINING DIVISION.

DISTRICT OF COCHRANE.

MINING RECORDER
RECEIVED
MAY 7 1962

PORCUPINE
MINING DIVISION

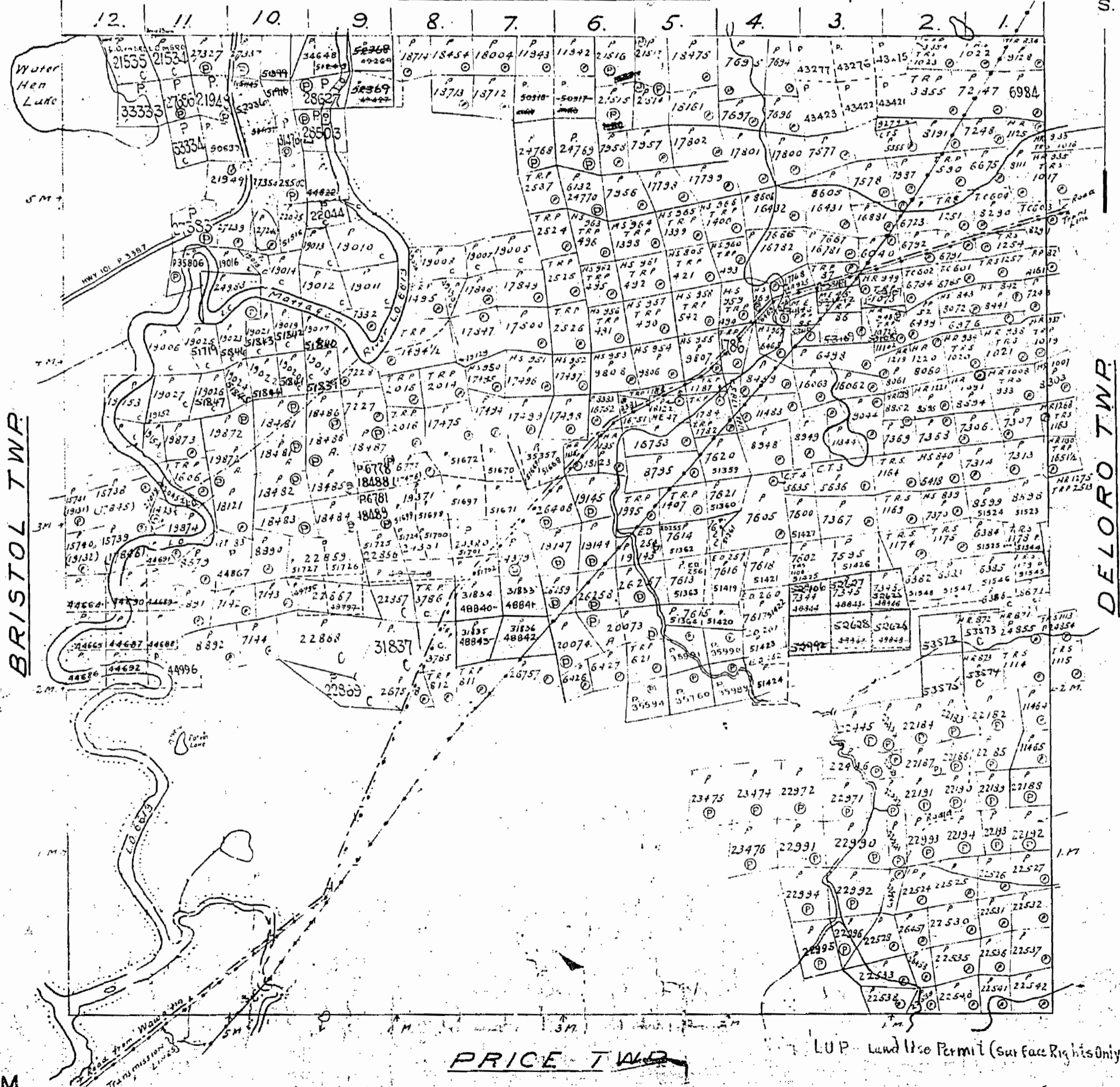
M.305

400 Surface rights reservation
around all lakes & rivers.

SCALE: 40 CHAINS TO AN INCH.

MOUNTJOY TWP

L.O. 6613 - Booming Grounds - Covers the westerly half
of the bed of the MATTAGAMI RIVER through this
Twp. File: 73543.



PRICE TWP

LUP - Land Use Permit (Surface Rights Only)

305


OCDEN TWP

PORCUPINE MINING DIVISION DISTRICT OF COCHRANE.

M-305

SCALE 40 CHAINS TO AN INCH.

MOUNTJOY TWP



BRISTOL TWP

DELORO TWP

NOTE: E.U.P. Land Use Permit (Surface Rights Only)

305

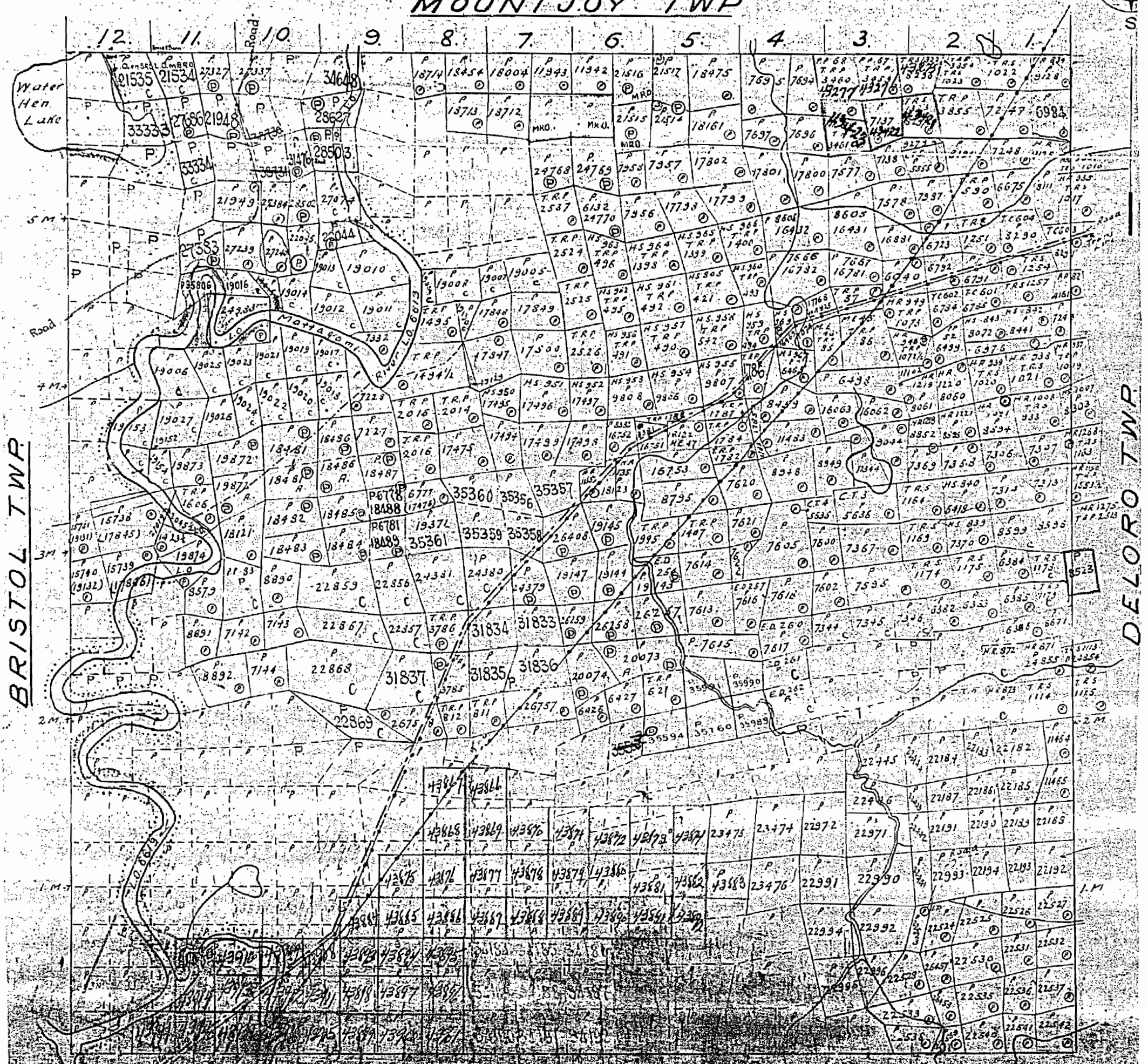
OGDEN TWP

PORCUPINE MINING DIVISION DISTRICT OF COCHRANE.

M 305

SCALE 40 CHAINS TO AN INCH.

MOUNTJOY TWP



BRISTOL TWP

DE LOORO TWP

NOTE: This map shows only surface rights.

305


PORCUPINE MINING DIVISION.

DISTRICT OF COCHRANE.

SCALE 40 CHAINS TO AN INCH.

MOUNTJOY TWP

M. 305
Ogden



BRISTOL TWP

PRICE TWP

PLAN OF OGDEN TWP

PORCUPINE MINING DIVISION. DISTRICT OF COCHRANE.

M-305



LEGEND

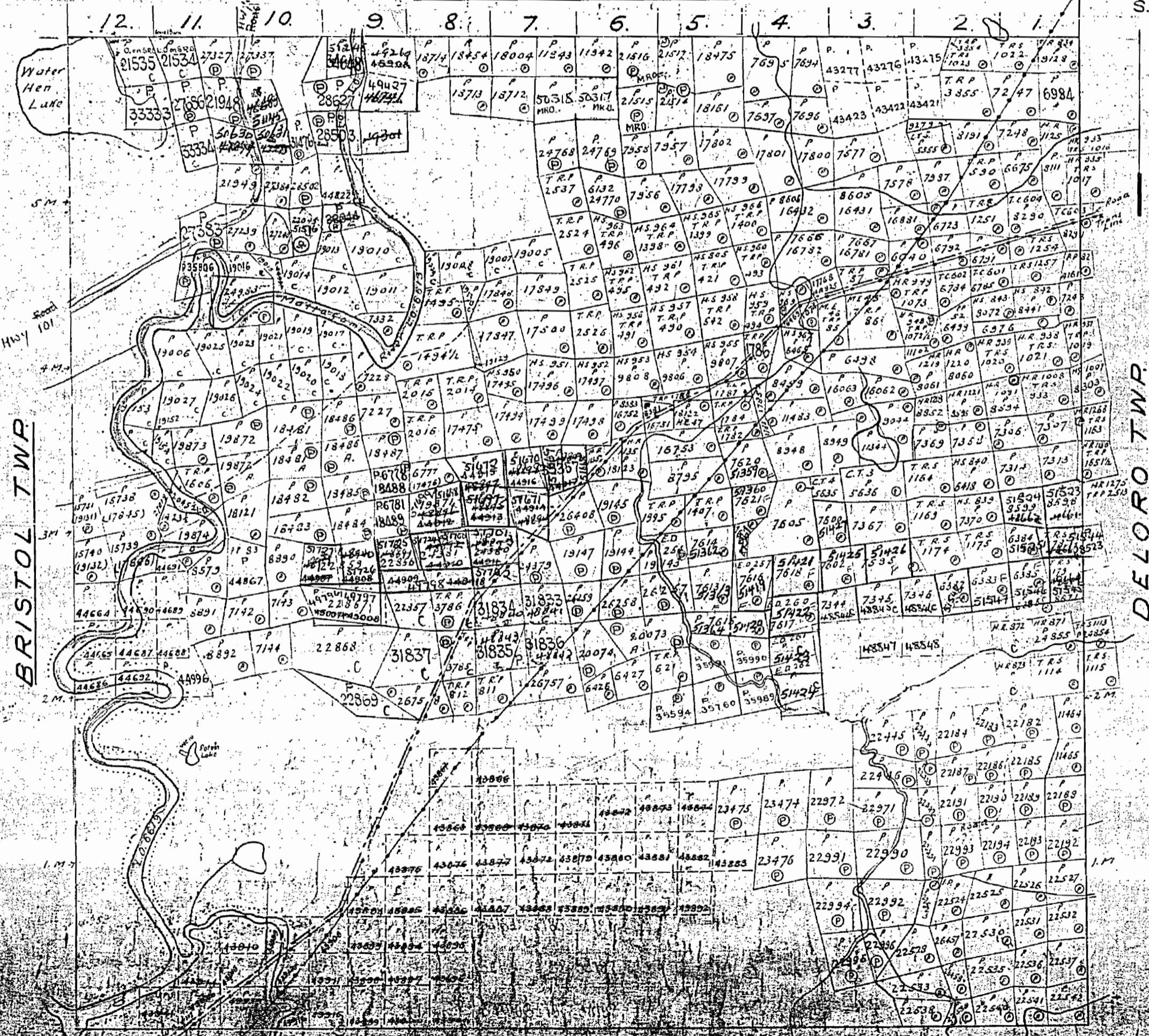
- CANCELLED
- PATENTED LAND
- CROWN LAND SALE
- LEASES
- LOCATED LAND
- LICENSE OF OCCUPATION
- MINING RIGHTS ONLY
- SURFACE RIGHTS ONLY

- C.
- CS.
- Loc.
- L.O.
- M.R.O.
- S.R.O.

SCALE 40 CHAINS TO AN INCH.

MOUNTJOY TWP

L.O. 6613 DRAINAGE GROUNDS COLLECTS WESTERN HALF OF MATTAGAMI RIVER THROUGH TOWNSHIP FILE 7543



NOTE: (L.O.P. & L.O.S. PERMITS SURFACE RIGHTS ONLY)

200' Reservation (200' surface) along Mattagami River and

305

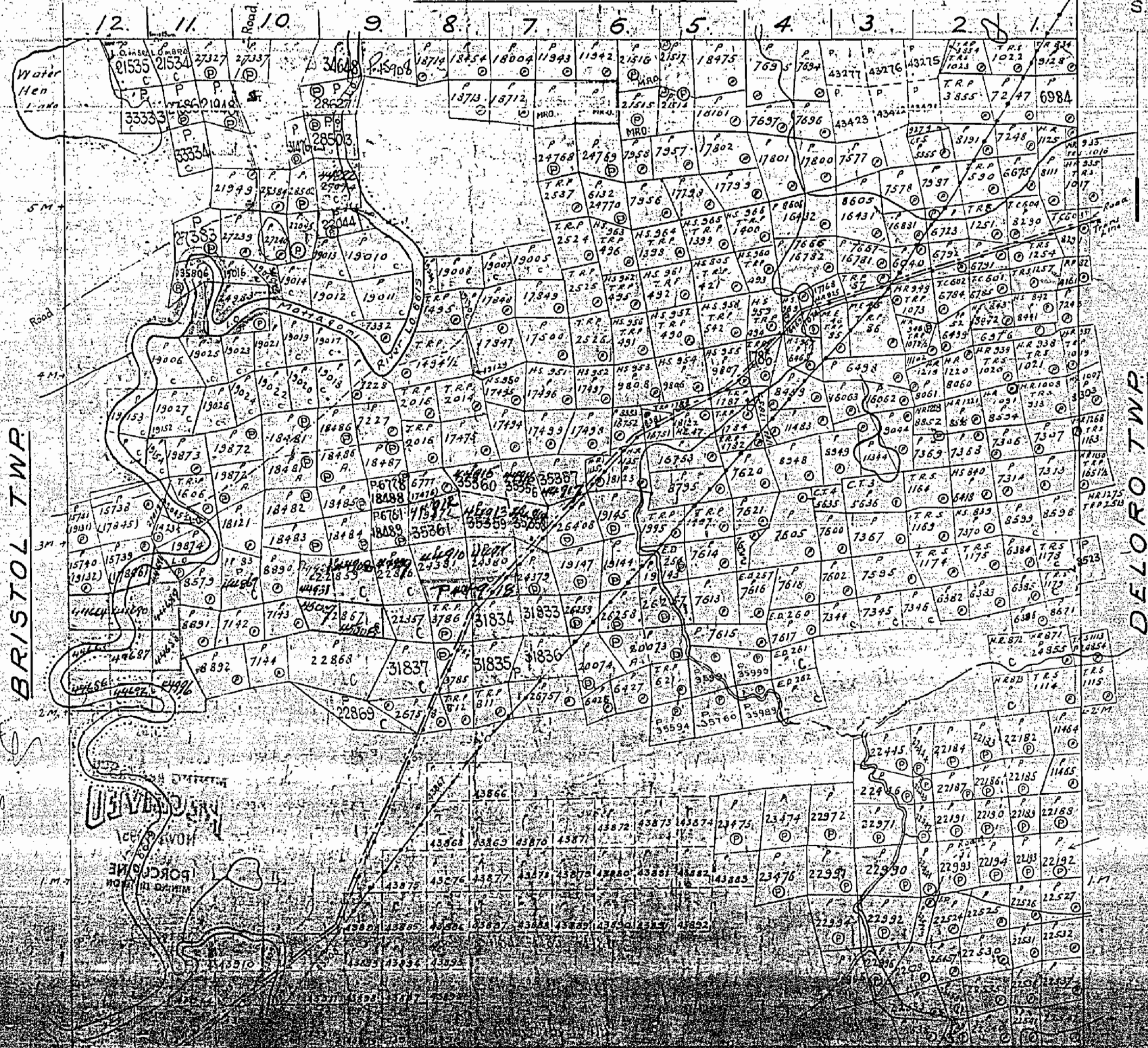
PLAN OF OGDEN TWP

M 305

PORCUPINE MINING DIVISION.
DISTRICT OF COCHRANE.

SCALE 40 CHAINS TO AN INCH.

MOUNTJOY TWP



MOUNTJOY TWP M-302

THE TOWNSHIP OF

OGDEN

DISTRICT OF COCHRANE

PORCUPINE MINING DIVISION

SCALE: 1-INCH = 20 CHAINS

LEGEND

- PATENTED LAND (P)
- CROWN LAND SALE (C.S.)
- LEASES (L)
- LOCATED LAND (Lo.)
- LICENSE OF OCCUPATION (L.O.)
- MINING RIGHTS ONLY (M.R.O.)
- SURFACE RIGHTS ONLY (S.R.O.)
- ROADS (R)
- IMPROVED ROADS (R)
- KING'S HIGHWAYS (K.H.)
- RAILWAYS (R)
- POWER LINES (P.L.)
- MARSH OR MUSKIE (M)
- MINES (M)
- CANCELLED (C)
- QUARRY PERMIT (Q.P.)

NOTES

400' Surface Rights Reservation along the shores of all lakes and rivers.

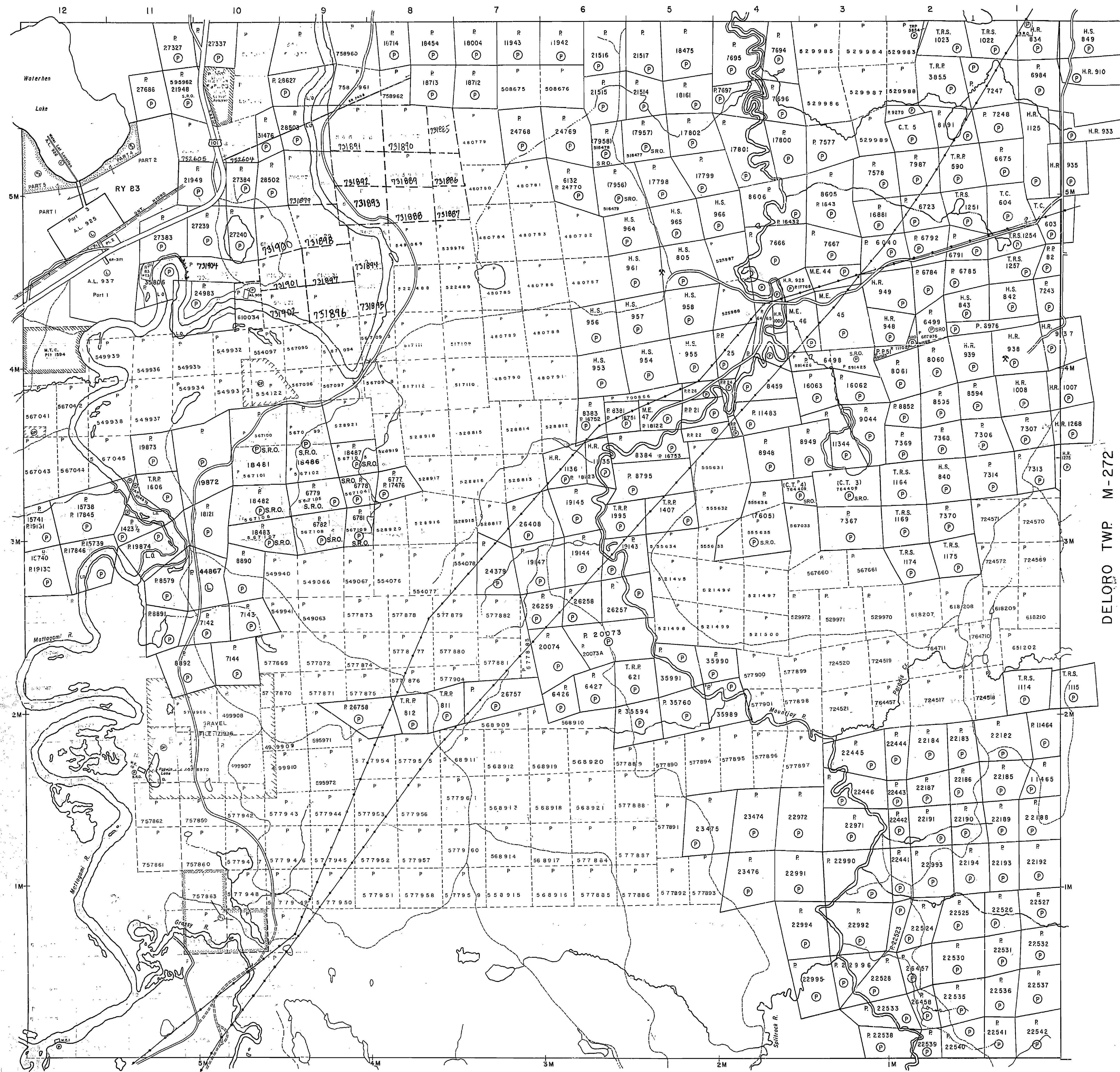
This township lies within the Municipality of CITY OF TIMMINS.

Areas withdrawn from staking under Section 43 of the Mining Act (R.S.O. 1970).

File No.	Date	Disposition
HR. 91/79	189427	2/11/79 S.R.O.

SAND and GRAVEL

MNR GRAVEL RESERVE



DELOORO TWP M-272

PRICE TWP M-307

PLAN NO. M-305

ONTARIO
MINISTRY OF NATURAL RESOURCES
SURVEYS AND MAPPING BRANCH

MAP SYMBOLOLOGY

Aerial Cableway	Pipeline (above ground)
Boundary	Railroad
International	Single Track
Interprovincial	Double Track
Dist. or Terr. Boundary	Abandoned
Approximate	Turbidite
Lot, Concession, Approximate	Road
Peak Boundary	Highway, County, Township
Bridge	Access Road of doubtful maintenance or significant driveway
Road, Railroad	Trail, Bush Road (open to travel)
Building	Rapids
Chimney	Double line river with multiple rapids
Cliff, Pit, Pile	Double line river with multiple rapids
Contours	Double line river
Interpolated	Reservoir
Approximate	River, Stream, Canal
Depression	Approximate (seasonal) direction of flow
Control Points	Approximate (seasonal) direction of flow
Horizontal	Lock
Vertical	Spot Elevation (base elevations) -300.0
Culvert	Tower
Falls	Transmission Line
Double line river	Poles
Fence, Hedge, Wall	Pylons
Feature Outline (construction features, etc.)	Tunnel
Flooded Land	Utility Poles
Lock	Wharf, Dock, Pier
Marsh or Swamp	Wooded Area
Moat	
Mine Hoop, Frame	
Outcrop	

REFERENCES

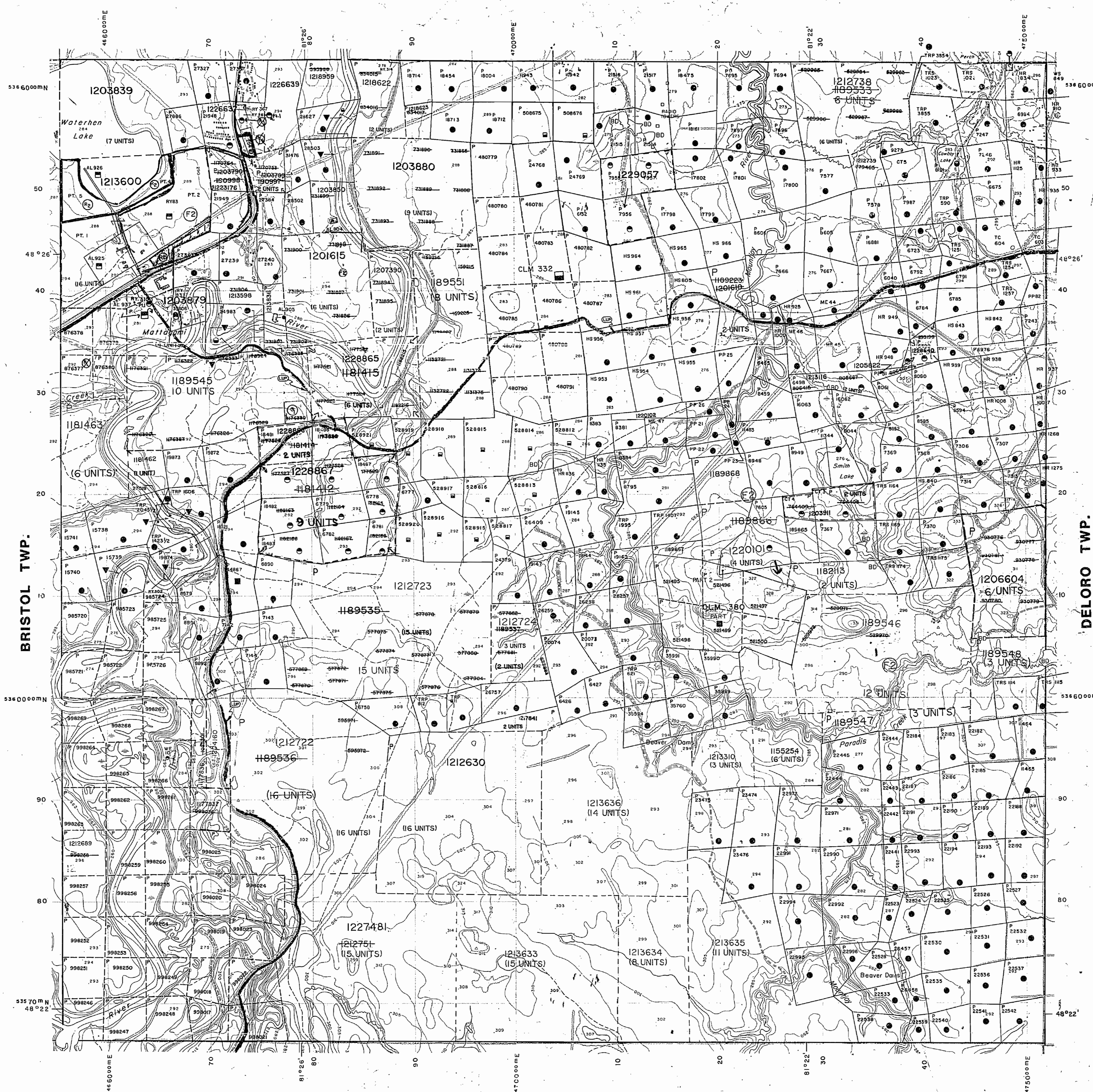
L.Q. 6613 "BOOMING GROUNDS" COVERS THE WESTERLY HALF OF THE BED OF THE MATTAGAMI RIVER FLOWING THROUGH THE TOWNSHIP FILE: 73543

AREAS WITHDRAWN FROM DISPOSITION

M.R.O. - MINING RIGHTS ONLY	S.R.O. - SURFACE RIGHTS ONLY			
M.+S. - MINING AND SURFACE RIGHTS				
Definition	Order No.	Date	Disposition	File
1. A FIDE APPLICATION UNDER P.L.A. FOR SURFACE RIGHTS				
2. NRW 51/79, 2/11/79 S.R.O.				
3. BONA FIDE APPLICATION UNDER P.L.A., MAY 9, 1995				
4. BONA FIDE APPLICATION UNDER P.L.A., JUNE 1, 1995				
5. APPLICATION PENDING UNDER PUBLIC LANDS ACT NOTICE RECEIVED 93-MAR-30 (SNOWMOBILE TRAIL)				
6. AGGREGATE PERMIT				
7. APPLICATION PENDING UNDER PUBLIC LANDS ACT SEP. 09/95				
8. THIS TWP. IS SUBJECT TO FORESTRY ACTIVITIES IN 92/93. FURTHER INFORMATION AVAILABLE ON FILE.				
9. THIS TWP. SUBJECT RIGHTS TO FOREST ACTIVITY IN 1995/96 FURTHER INFORMATION AVAILABLE ON FILE.				

THE INFORMATION THAT APPEARS ON THIS MAP HAS BEEN COMPILED FROM VARIOUS SOURCES, AND ACCURACY IS NOT GUARANTEED. THOSE WISHING TO STAKE MINING CLAIMS SHOULD CONSULT WITH THE MINING RECORDER, MINISTRY OF NORTHERN DEVELOPMENT AND MINES, FOR ADDITIONAL INFORMATION ON THE STATUS OF THE LANDS SHOWN HEREON.

MOUNTJOY TWP.




LEGEND

HIGHWAY AND ROUTE No.	
OTHER ROADS	
TRAILS	
SURVEYED LINES: TOWNSHIPS, BASE LINES, ETC.	
LOTS, MINING CLAIMS, PARCELS, ETC.	
UNSURVEYED LINES: LOT LINES	
PARCEL BOUNDARY MINING CLAIMS ETC.	
RAILWAY AND RIGHT OF WAY	
UTILITY LINES	
NON-PERENNIAL STREAM	
FLOODING OR FLOODING RIGHTS	
SUBDIVISION OR COMPOSITE PLAN	
RESERVATIONS	
ORIGINAL SHORELINE	
MARSH OR MUSKEG	
MINES	
TRAVERSE MONUMENT	

DISPOSITION OF CROWN LANDS

TYPE OF DOCUMENT	SYMBOL
PATENT, SURFACE & MINING RIGHTS	●
" SURFACE RIGHTS ONLY	○
" MINING RIGHTS ONLY	◐
LEASE, SURFACE & MINING RIGHTS	■
" SURFACE RIGHTS ONLY	◼
" MINING RIGHTS ONLY	◻
LICENCE OF OCCUPATION	▽
ORDER-IN-COUNCIL	OC
RESERVATION	⊙
CANCELLED	⊘
SAND & GRAVEL	⊙

NOTE: MINING RIGHTS IN PARCELS PATENTED PRIOR TO MAY 6, 1915, VESTED IN ORIGINAL PATENTEE BY THE PUBLIC LANDS ACT, R.S.O. 1970, CHAP. 300, SEC. 63, SUBSEC. 1.



SCALE 1:20 000
GRID ZONE 17

NOTES

TOWNSHIP
OGDEN
M.N.R. ADMINISTRATIVE DISTRICT
TIMMINS
MINING DIVISION
PORCUPINE
LAND TITLES / REGISTRY DIVISION
COCHRANE

Ministry of Natural Resources
Land Management Branch
Ontario

ORIGINAL COMPILATION JULY 1984
REVISED
ACTIVATED JULY 13, 1992 BY D.C.
CHECKED BY G.W.
Number: **G-3979**

PRICE TWP.


LEGEND

- PATENTED LAND (P)
- CROWN LAND SALE (CS)
- LEASES (L)
- LOCATED LAND (Loc)
- LICENSE OF OCCUPATION (L.O.)
- MINING RIGHTS ONLY (M.R.O.)
- SURFACE RIGHTS ONLY (S.R.O.)
- ROADS (—)
- IMPROVED ROADS (—)
- KING'S HIGHWAYS (—)
- RAILWAYS (—)
- POWER LINES (—)
- MARSH OR MUSKEG (—)
- MINES (—)
- CANCELLED (—)

NOTES

400' Surface Rights Reservation around all lakes and rivers.

L.O. 6613 - Booming Grounds - covers the westerly half of the bed of the Mattagami River flowing through this township. File: 73543.



PORCUPINE MINING DIVISION

OGDEN MAP



BRISTOL TWP. M-264

DELORO TWP. M-272

PRICE TWP. M-307

PLAN NO. M-305

DEPARTMENT OF MINES - ONTARIO -

MOUNTJOY TWP.

MAP SYMBOLOLOGY

Aerial Cableway	Pipeline (above ground)
Boundary	Railroad
International	Single Track
District, Township	Double Track
Indian Reserve	Abandoned
Approximate	Turbidite
Lot, Concession	Road
Approximate	Highway, County
Part Boundary	Township
Bridge	Access (load of doubtful maintenance or significant driveway)
Road, Railroad	Trout, Brook Road (outpost, alley)
Building	Rapids
Chimney	Double line river with multiple rapids
Cliff, Pit, Pile	Double line river with multiple rapids
Contours	Reservoir
Interpreted	River, Stream, Canal
Approximate	Approximate
Depression	Direction of flow
Control Points	Lock
Horizontal	Vertical
Vertical	Culvert
Culvert	Falls
Falls	Double line river
Double line river	Fence, Hedge, Wall
Fence, Hedge, Wall	Feature Outline (Construction Features, etc.)
Feature Outline (Construction Features, etc.)	Flooded Land
Flooded Land	Lock
Lock	Marsh or Swamp
Marsh or Swamp	Mast
Mast	Mine Head Frame
Mine Head Frame	Outcrop
Outcrop	

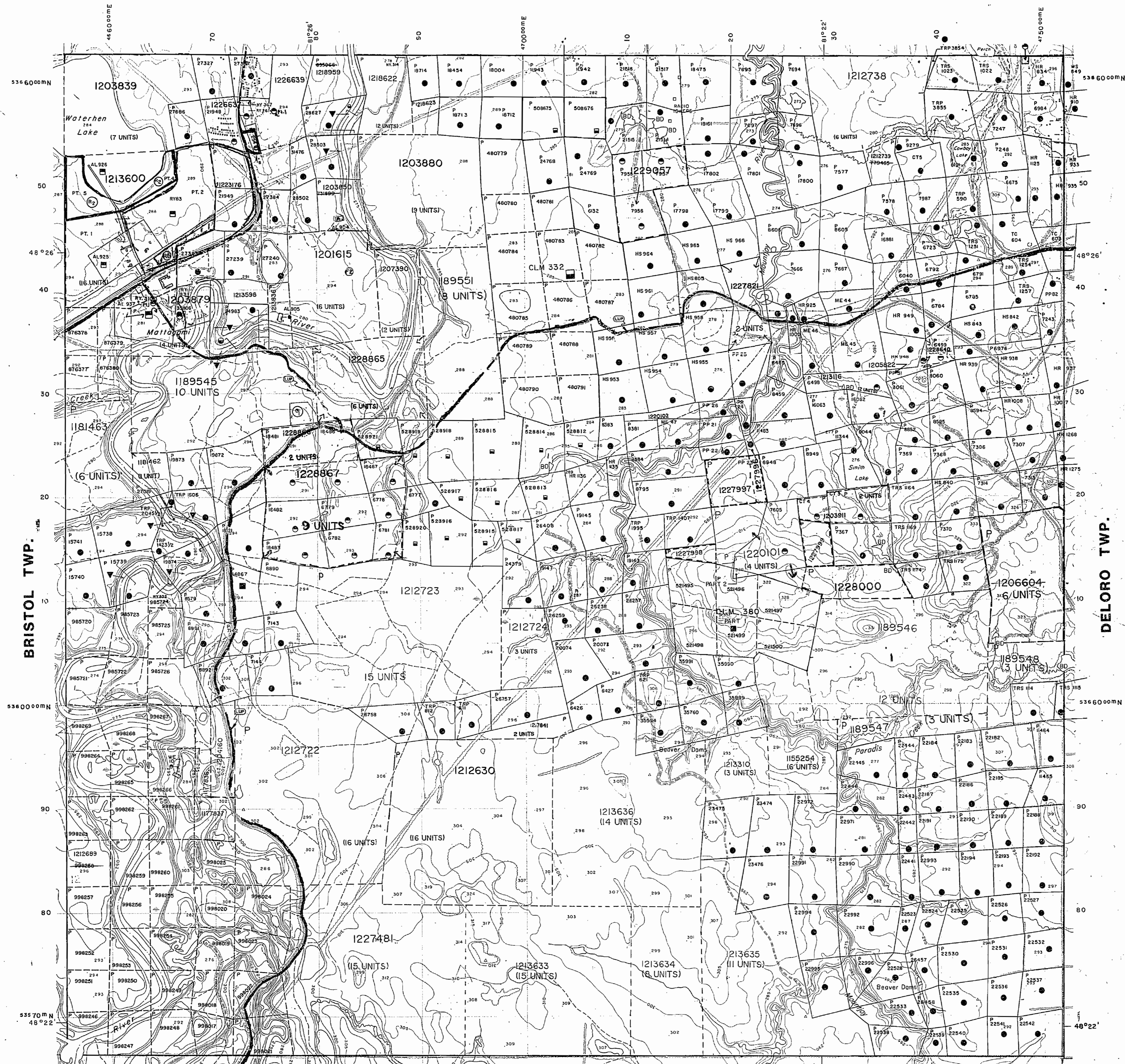
REFERENCES

L.Q. 6613 - BOOMING GROUNDS - COVERS THE WESTERLY HALF OF THE BED OF THE MATTAGAMI RIVER FLOWING THROUGH THE TOWNSHIP FILE: 73543

AREAS WITHDRAWN FROM DISPOSITION

M.R.O. - MINING RIGHTS ONLY				
S.R.O. - SURFACE RIGHTS ONLY				
M.+S. - MINING AND SURFACE RIGHTS				
De Notation	Order No.	Date	Disposition	File
NRW	5179	2/1/79	S.R.O.	
AP			APPLICATION PENDING UNDER PUBLIC LANDS ACT NOTICE RECEIVED 93-MAR-30 (CINNAMON TRAIL)	
AG			AGGREGATE PERMIT	
AP			APPLICATION PENDING UNDER PUBLIC LANDS ACT SEP/09/95	

THE INFORMATION THAT APPEARS ON THIS MAP HAS BEEN COMPILED FROM VARIOUS SOURCES, AND ACCURACY IS NOT GUARANTEED. THOSE WISHING TO STAKE MINING CLAIMS SHOULD CONSULT WITH THE MINING RECORDER, MINISTRY OF NORTHERN DEVELOPMENT AND MINES, FOR ADDITIONAL INFORMATION ON THE STATUS OF THE LANDS SHOWN HEREON.




LEGEND

HIGHWAY AND ROUTE No.	OTHER ROADS
SURVEYED LINES:	TOWNSHIPS, BASE LINES, ETC.
UNSURVEYED LINES:	LOTS, MINING CLAIMS, PARCELS, ETC.
RAILWAY AND RIGHT OF WAY	UTILITY LINES
NON-PERENNIAL STREAM	FLOODING OR FLOODING RIGHTS
SUBDIVISION OR COMPOSITE PLAN	RESERVATIONS
MARSH OR MUSKELINE	ORIGINAL SURVEY
MINES	MINES
TRAVERSE MONUMENT	TRAVERSE MONUMENT

DISPOSITION OF CROWN LANDS

TYPE OF DOCUMENT	SYMBOL
PATENT, SURFACE & MINING RIGHTS	●
" SURFACE RIGHTS ONLY	○
" MINING RIGHTS ONLY	◐
LEASE, SURFACE & MINING RIGHTS	◑
" SURFACE RIGHTS ONLY	◒
" MINING RIGHTS ONLY	◓
LICENCE OF OCCUPATION	◔
ORDER-IN-COUNCIL	OC
RESERVATION	○
CANCELLED	○
SAND & GRAVEL	○

NOTE: MINING RIGHTS IN PARCELS PATENTED PRIOR TO MAY 6, 1913, VESTED IN ORIGINAL PATENTEE BY THE PUBLIC LANDS ACT, R.S.O. 1970, CHAP. 380, SEC. 63, SUBSEC. 1.



SCALE 1:20 000
GRID ZONE : 17

NOTES

DATE OF ISSUE

AUG 05 1993
PROVINCIAL RECORDING OFFICE - SUDBURY

TOWNSHIP
OGDEN
M.N.R. ADMINISTRATIVE DISTRICT
TIMMINS
MINING DIVISION
PORCUPINE
LAND TITLES / REGISTRY DIVISION
COCHRANE

Ministry of Natural Resources
Land Management Branch
Ontario

ORIGINAL COMPILATION JULY 1984
REVISED
ACTIVATED JULY 15, 1992 BY DC.
CHECKED BY G.W.
Number
G-3979

PRICE TWP.

MOUNTJOY TWP

THE TOWNSHIP OF

OGDEN

DISTRICT OF COCHRANE

PORCUPINE MINING DIVISION

SCALE: 1 INCH = 40 CHAINS

LEGEND

- PATENTED LAND (P)
- CROWN LAND SALE (CS)
- LEASES (L)
- LOCATED LAND (Loc)
- LICENSE OF OCCUPATION (LO)
- MINING RIGHTS ONLY (MRO)
- SURFACE RIGHTS ONLY (SRO)
- ROADS (—)
- IMPROVED ROADS (—)
- KING'S HIGHWAYS (—)
- RAILWAYS (—)
- POWER LINES (—)
- MARSH OR MUSKEG (—)
- MINES (X)
- CANCELLED (C)

NOTES

400' Surface Rights Reservation around all lakes and rivers.

LO 6613 - Booming Grounds - covers the westerly half of the bed of the Mattagami River through this township. File: 73543.

MINING RECORDER

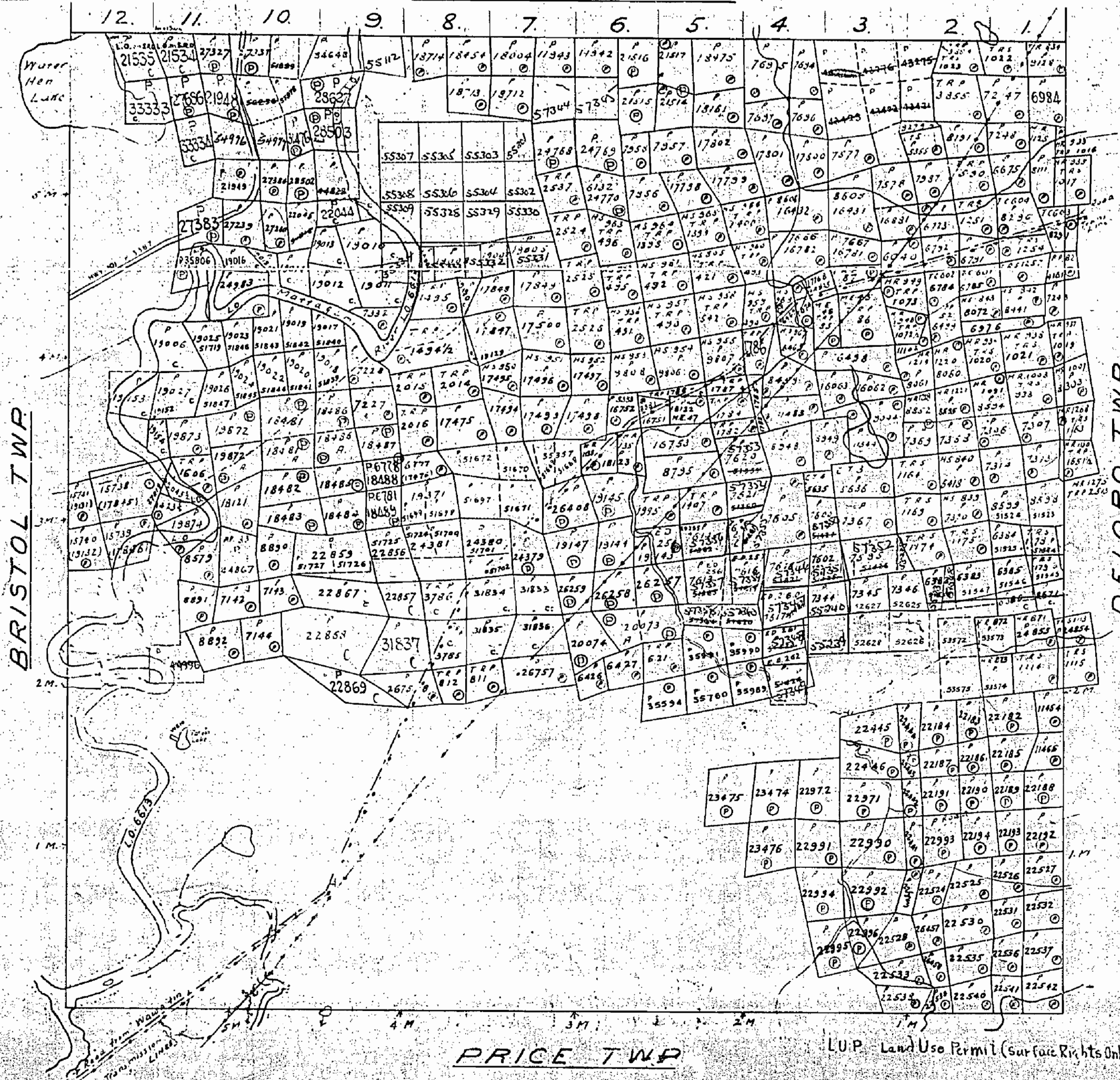
RECEIVED JUN 25 1963

PORCUPINE MINING DIVISION

PLAN NO. M. 305

DEPARTMENT OF MINES

— ONTARIO —



PRICE TWP

L.U.P. Land Use Permit (Surface Rights Only)

MOUNTJOY TWP. M-302

THE TOWNSHIP OF

OGDEN

DISTRICT OF COCHRANE

PORCUPINE MINING DIVISION

SCALE: 1-INCH = 10 CHAINS

LEGEND

- PATENTED LAND (P)
- CROWN LAND SALE (C.S.)
- LEASES (L)
- LOCATED LAND (Loc)
- LICENSE OF OCCUPATION (L.O.)
- MINING RIGHTS ONLY (M.R.O.)
- SURFACE RIGHTS ONLY (S.R.O.)
- ROADS
- IMPROVED ROADS
- KING'S HIGHWAYS
- RAILWAYS
- POWER LINES
- MARSH OR MUSKOG
- MINES
- CANCELLED
- Handwritten notes

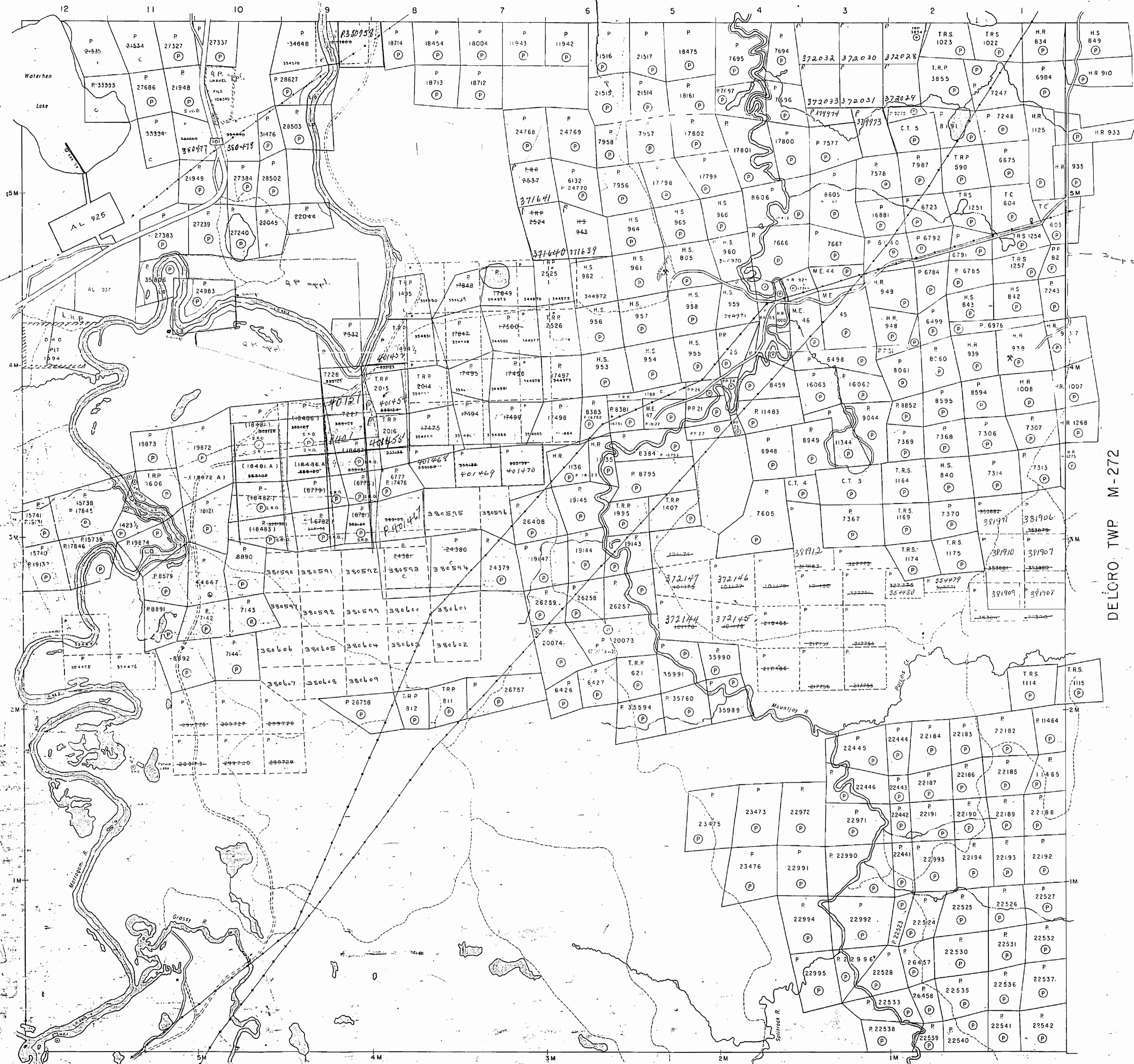
NOTES

400' Surface Rights Reservation around all lakes and rivers

L.O. 6613 - Booming Grounds - covers the westerly half of the bed of the Mattagami River flowing through this township. File: 73543.

BRISTOL TWP. M-264

DELORO TWP. M-272



PRICE TWP. M-307

PLAN NO. M-305

MINISTRY OF NATURAL RESOURCES SURVEYS & MAPPING BRANCH

305

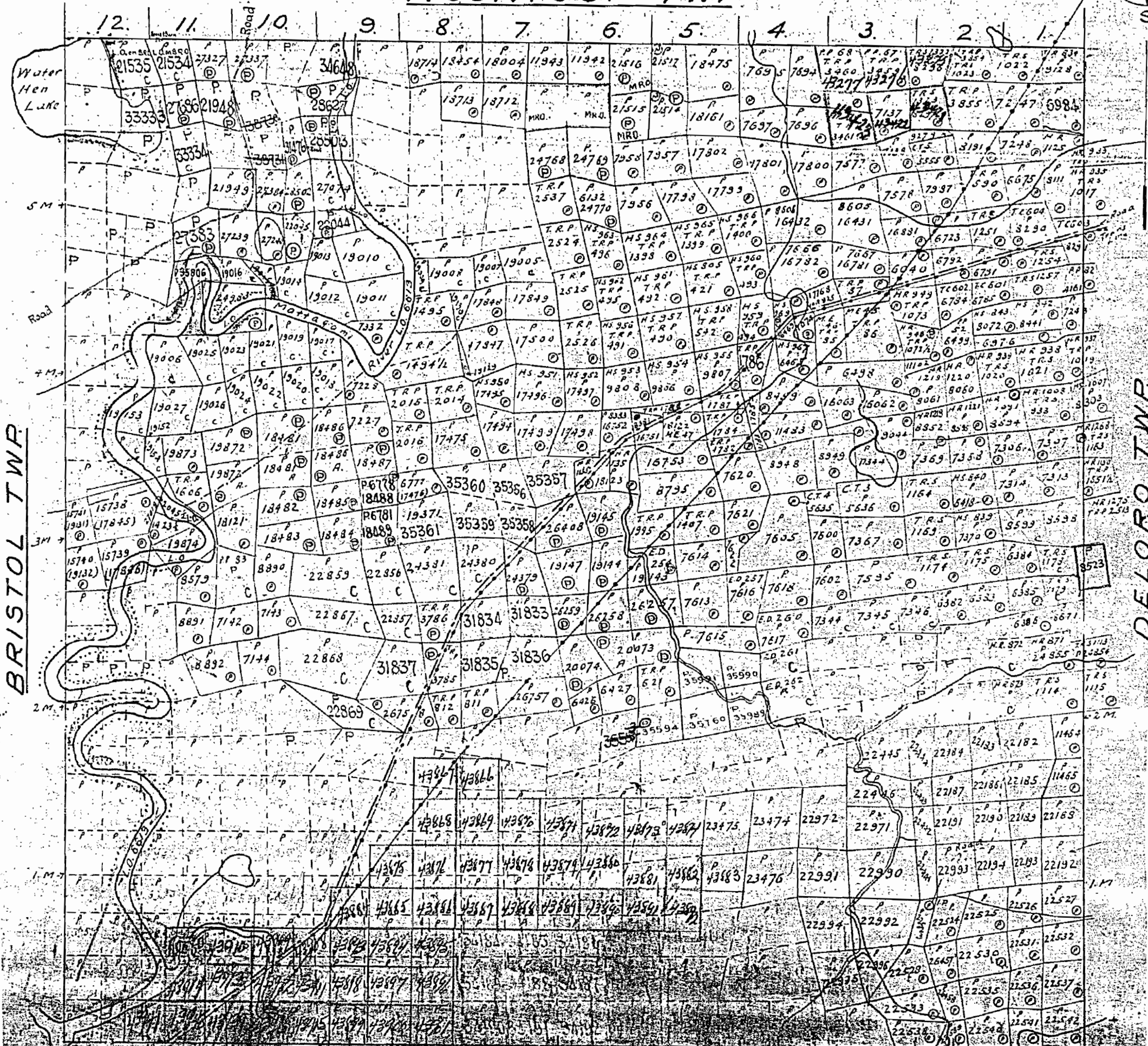
OGDEN TWP

PORCUPINE MINING DIVISION DISTRICT OF COCHRANE.

M:305

SCALE: 40 CHAINS TO AN INCH.

MOUNTJOY TWP



Note: Land Use Form (Surface Rights Only)

305

PLAN OF OGDEN TWP

M. 305

PORCUPINE MINING DIVISION.
DISTRICT OF COCHRANE.

SCALE 40 CHAINS TO AN INCH.

MOUNTJOY TWP

