2000

Ford Twp.

Hicks Twp.

Kirkland Twp.

Wilhelmina Twp.

Aitken Twp.

Oke Lake

Manning Lake

THE TOWNSHIP OF

OKE

DISTRICT OF COCHRANE

SUDBURY MINING DIVISION

SCALE 1 INCH = 40 CHAINS

LEGEND

PATENTED LAND
CROWN LAND SALE
LEASES
LOCATED LAND
LOCATION OCCUPATION
MINING RIGHTS ONLY
SURFACE RIGHTS ONLY
ROADS
IMPROVED ROADS
KING'S HIGHWAYS
RAILWAYS
POWER LINES
MARSH OR MUSKEG
MINES
CANCELLED

M.R.O.
S.R.O.

NOTES

400' Reserve around all Lakes & Rivers to the Crown Lands Forests

DATE OF ISSUE

PLAN NO. M 2000

DEPARTMENT OF MINES
ONTARIO

2000


Ford Twp.
Kirkland Twp.
Hicks Twp.
Aitken Twp.
Wilhelmina Twp.
Ore Lake
Manning Lake
Lake
Creek
Creek
Creek

2000


Ford Twp.
Hicks Twp.
Kirkland Twp.
Wilhelmina Twp.
Aitken Twp
Oke Lake
Manley
Lake
Lake
Lake

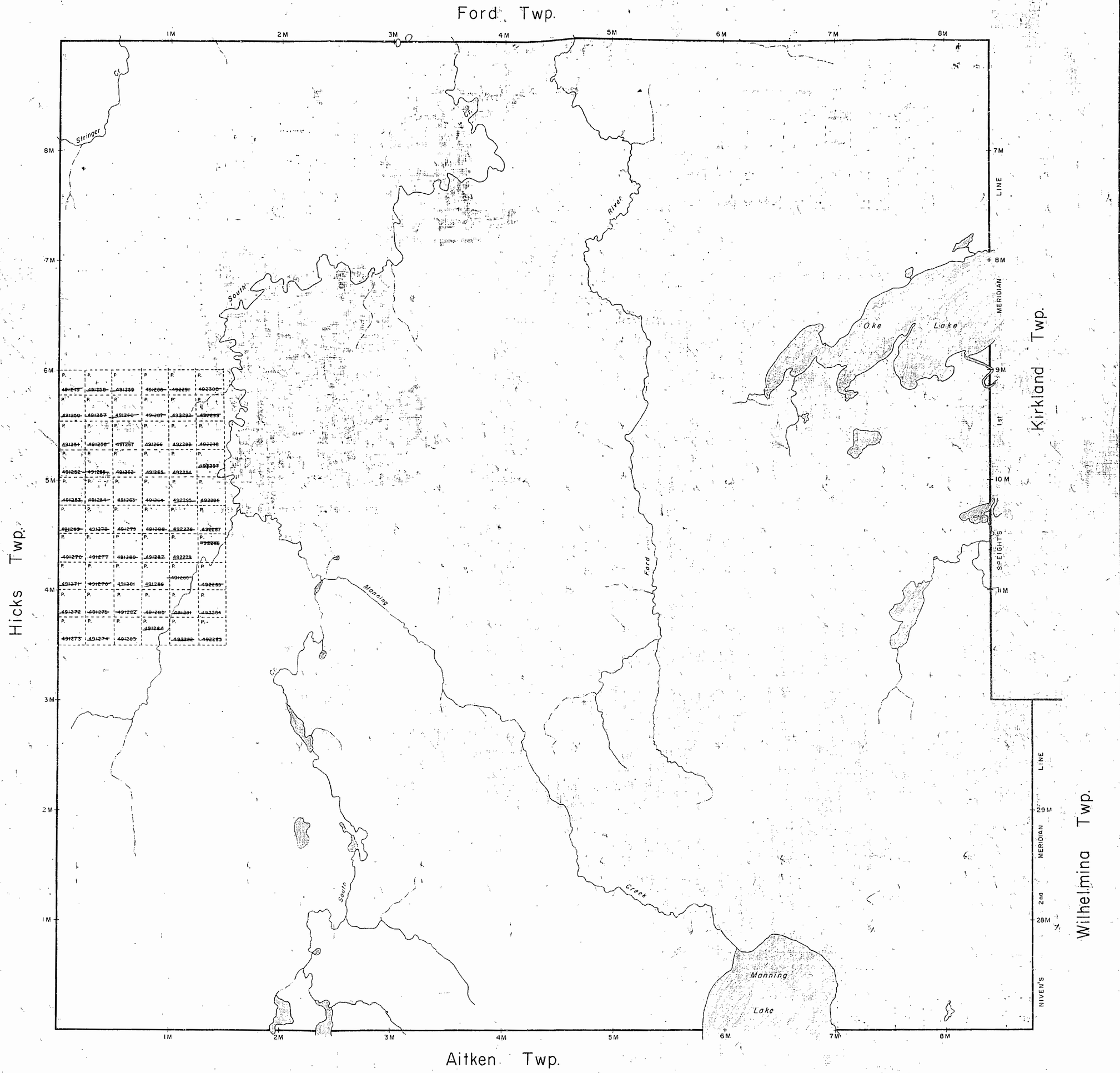

THE TOWNSHIP OF

OKE

DISTRICT OF COCHRANE

PORCUPINE MINING DIVISION

SCALE: 1-INCH = 40 CHAINS

LEGEND

PATENTED LAND	Ⓟ
CROWN LAND SALE	C.S.
LEASES	Ⓛ
LOCATED LAND	Loc.
LICENSE OF OCCUPATION	L.O.
MINING RIGHTS ONLY	M.R.O.
SURFACE RIGHTS ONLY	S.R.O.
ROADS	
IMPROVED ROADS	
KING'S HIGHWAYS	
RAILWAYS	
POWER LINES	
MARSH OR MUSKEG	
MINES	
CANCELLED	

NOTES

400' Reserve around all Lakes & Rivers

DATE OF ISSUE DEC 6 1976
PORCUPINE MINING DIVISION RECEIVED DEC 8 1976 AM 7 8 9 10 11 12 1 2 3 4 5 6 PM

PLAN NO.- M.2000

ONTARIO
MINISTRY OF NATURAL RESOURCES
SURVEYS AND MAPPING BRANCH

TRIM LINE

W.5000

OKE TWP.

FORD Twp. M-2213

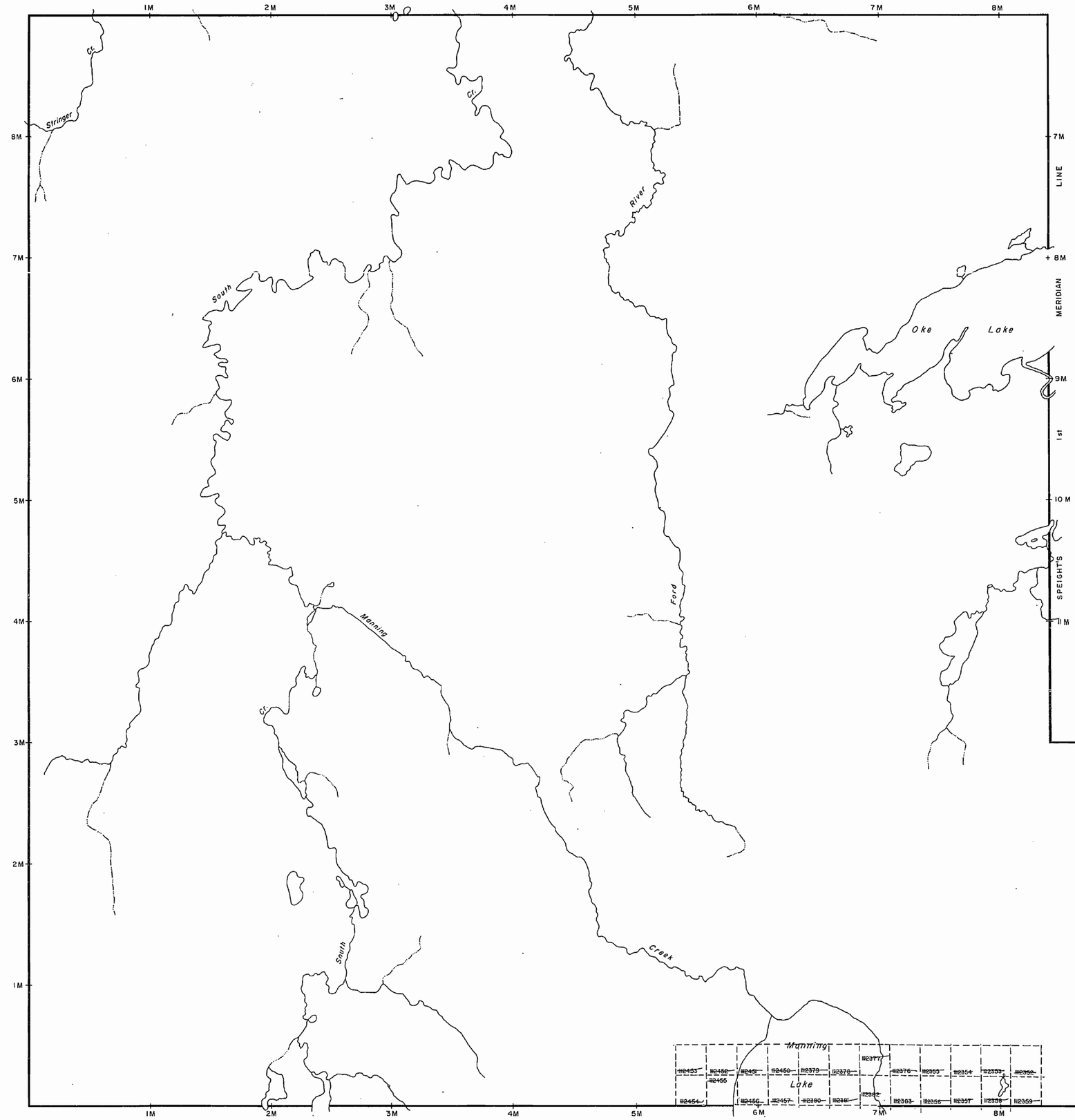

THE TOWNSHIP OF

OKE

DISTRICT OF COCHRANE

PORCUPINE MINING DIVISION

SCALE: 1-INCH = 40 CHAINS

LEGEND

PATENTED LAND	P
CROWN LAND SALE	C.S.
LEASES	L
LOCATED LAND	Loc.
LICENSE OF OCCUPATION	L.O.
MINING RIGHTS ONLY	M.R.O.
SURFACE RIGHTS ONLY	S.R.O.
ROADS	
IMPROVED ROADS	
KING'S HIGHWAYS	
RAILWAYS	
POWER LINES	
MARSH OR MUSKEG	
MINES	
CANCELLED	C.

NOTES

400' Surface Rights Reservation around all lakes and rivers.

MAP REPLACED JULY 13, 1992 BY D.C.

THE INFORMATION THAT APPEARS ON THIS MAP HAS BEEN COMPILED FROM VARIOUS SOURCES, AND ACCURACY IS NOT GUARANTEED. THOSE WISHING TO STAKE MINING CLAIMS SHOULD CONSULT WITH THE MINING RECORDER, MINISTRY OF NORTHERN DEVELOPMENT AND MINES, FOR ADDITIONAL INFORMATION ON THE STATUS OF THE LANDS SHOWN HEREON.

Received Feb. 12/80

PLAN NO.- M. 2000

ONTARIO
MINISTRY OF NATURAL RESOURCES
SURVEYS AND MAPPING BRANCH

TRIM LINE

2000

Ford Twp.

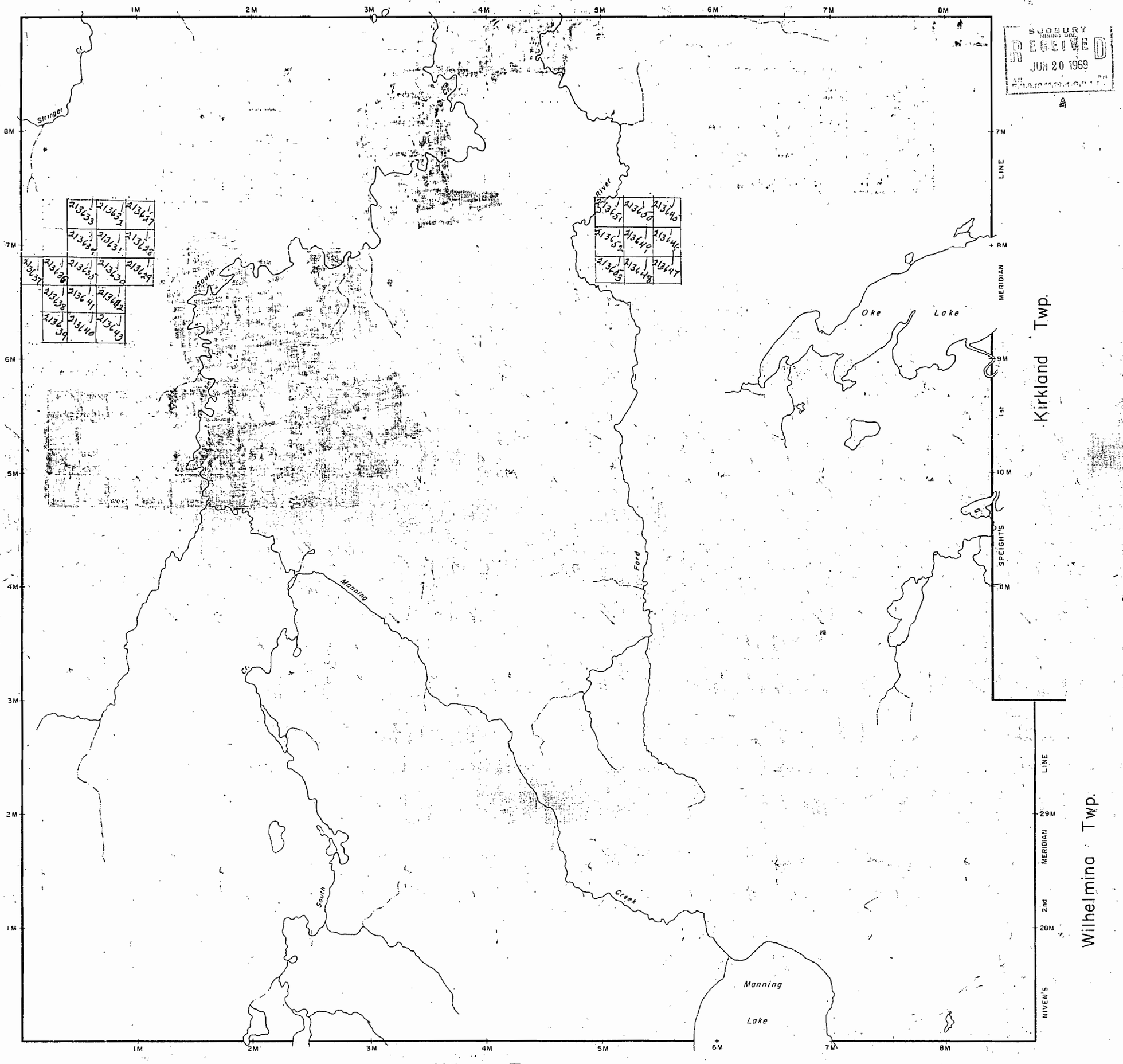

SUDBURY MINING DIV.
RECEIVED
JUN 20 1959

THE TOWNSHIP OF

OKE

DISTRICT OF COCHRANE

SUDBURY MINING DIVISION

SCALE: 1-INCH - 40 CHAINS

LEGEND

PATENTED LAND	Ⓟ
CROWN LAND SALE	C.S.
LEASES	Ⓛ
LOCATED LAND	Loc.
LICENSE OF OCCUPATION	L.O.
MINING RIGHTS ONLY	M.R.O.
SURFACE RIGHTS ONLY	S.R.O.
ROADS	
IMPROVED ROADS	
KING'S HIGHWAYS	
RAILWAYS	
POWER LINES	
MARSH OR MUSKEG	
MINES CANCELLED	C.

NOTES

400' Reserve around all Lakes & Rivers

PLAN NO.- M.2000

DEPARTMENT OF MINES
— ONTARIO —

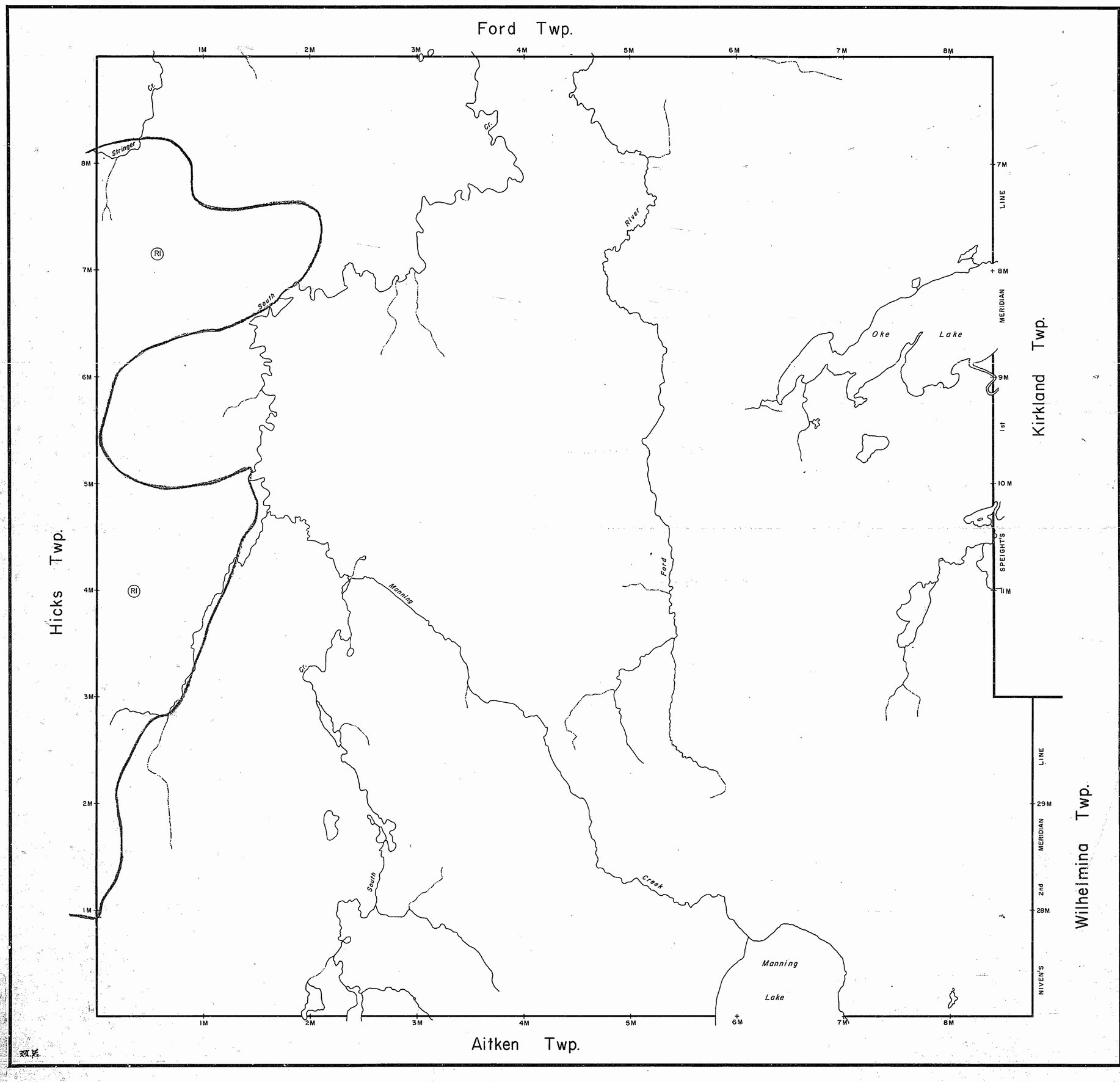

LEGEND

- HIGHWAY AND ROUTE No.
- OTHER ROADS
- TRAILS
- SURVEYED LINES:
  - TOWNSHIPS, BASE LINES, ETC.
  - LOTS, MINING CLAIMS, PARCELS, ETC.
- UNSURVEYED LINES:
  - LOT LINES
  - PARCEL BOUNDARY
  - MINING CLAIMS ETC.
- RAILWAY AND RIGHT OF WAY
- UTILITY LINES
- NON-PERENNIAL STREAM
- FLOODING OR FLOODING RIGHTS
- SUBDIVISION OR COMPOSITE PLAN
- RESERVATIONS
- ORIGINAL SHORELINE
- MARSH OR MUSKEG
- MINES
- TRAVERSE MONUMENT

DISPOSITION OF CROWN LANDS

TYPE OF DOCUMENT	SYMBOL
PATENT, SURFACE & MINING RIGHTS	●
" , SURFACE RIGHTS ONLY	◓
" , MINING RIGHTS ONLY	◒
LEASE, SURFACE & MINING RIGHTS	■
" , SURFACE RIGHTS ONLY	⬒
" , MINING RIGHTS ONLY	⬓
LICENCE OF OCCUPATION	▼
ORDER-IN-COUNCIL	OC
RESERVATION	Ⓡ
CANCELLED	⊗
SAND & GRAVEL	Ⓖ

SCALE: 1 INCH = 40 CHAINS

FEET 0 1000 2000 4000 6000 8000

METRES 0 200 1000 (1 KM) 2000 (2 KM)

RI — MINING AND SURFACE RIGHTS WITHDRAWN UNDER SECTION 35 OF THE MINING ACT R.S.O. 1990 ORDER NO. W-P-17/94 NER DATED MARCH 13, 1994 AT 20.23 HOURS.

TOWNSHIP

OKE

M.N.R. ADMINISTRATIVE DISTRICT

HEARST

MINING DIVISION

PORCUPINE

LAND TITLES / REGISTRY DIVISION

COCHRANE

Ontario — Ministry of Natural Resources — Ministry of Northern Development and Mines

Date MAY, 1992

ACTIVATED JULY 13, 1992 BY D.C.

CHECKED BY G.W.

Number G-917

THE INFORMATION THAT APPEARS ON THIS MAP HAS BEEN COMPILED FROM VARIOUS SOURCES, AND ACCURACY IS NOT GUARANTEED. THOSE WISHING TO STAKE MINING CLAIMS SHOULD CONSULT WITH THE MINING RECORDER, MINISTRY OF NORTHERN DEVELOPMENT AND MINES, FOR ADDITIONAL INFORMATION ON THE STATUS OF THE LANDS SHOWN HEREON.

OKE TWP.

OKE TWP.


2000
Ford Twp
Kirkland Twp
Hicks Twp
Wilhelmina Twp
Aitken Twp
THE TOWNSHIP OF
OKE
DISTRICT OF COCHRANE
SUDBURY MINING DIVISION
SCALE 1 INCH 40 CHAINS
LEGEND
PATENTED LAND
CROWN LAND SALE
LEASES
LOCATED LAND
LICENSE OF OCCUPATION
MINING RIGHTS ONLY
SURFACE RIGHTS ONLY
ROADS
IMPROVED ROADS
KING'S HIGHWAYS
RAILWAYS
POWER LINES
MARSH OR MUSKEG
MINES
CANCELLED
NOTES
PLAN NO. M.2000
DEPARTMENT OF MINES
ONTARIO

2000

Ford Twp.

Hicks Twp.

Aitken Twp.

Kirkland Twp.

Wilhelmina Twp.

Stringer

South

Manning

Ford

Creek

Oke Lake

Manning Lake

1M 2M 3M 4M 5M 6M 7M 8M

1M 2M 3M 4M 5M 6M 7M 8M

7M 8M 9M 10M 11M LINE

SPEIGHT'S 1st MERIDIAN

28M 29M LINE

NIVEN'S 2nd MERIDIAN

THE TOWNSHIP OF

OKE

DISTRICT OF COCHRANE

SUDBURY MINING DIVISION

SCALE: 1-INCH = 40 CHAINS

LEGEND

PATENTED LAND	(P)
CROWN LAND SALE	C.S.
LEASES	(L)
LOCATED LAND	Loc.
LICENSE OF OCCUPATION	L.O.
MINING RIGHTS ONLY	M.R.O.
SURFACE RIGHTS ONLY	S.R.O.
ROADS	
IMPROVED ROADS	
KING'S HIGHWAYS	
RAILWAYS	
POWER LINES	
MARSH OR MUSKEG	
MINES CANCELLED	M.C.

NOTES

400' Reserve around all Lakes & Rivers

PLAN NO. M. 2000

DEPARTMENT OF MINES
— ONTARIO —

2000

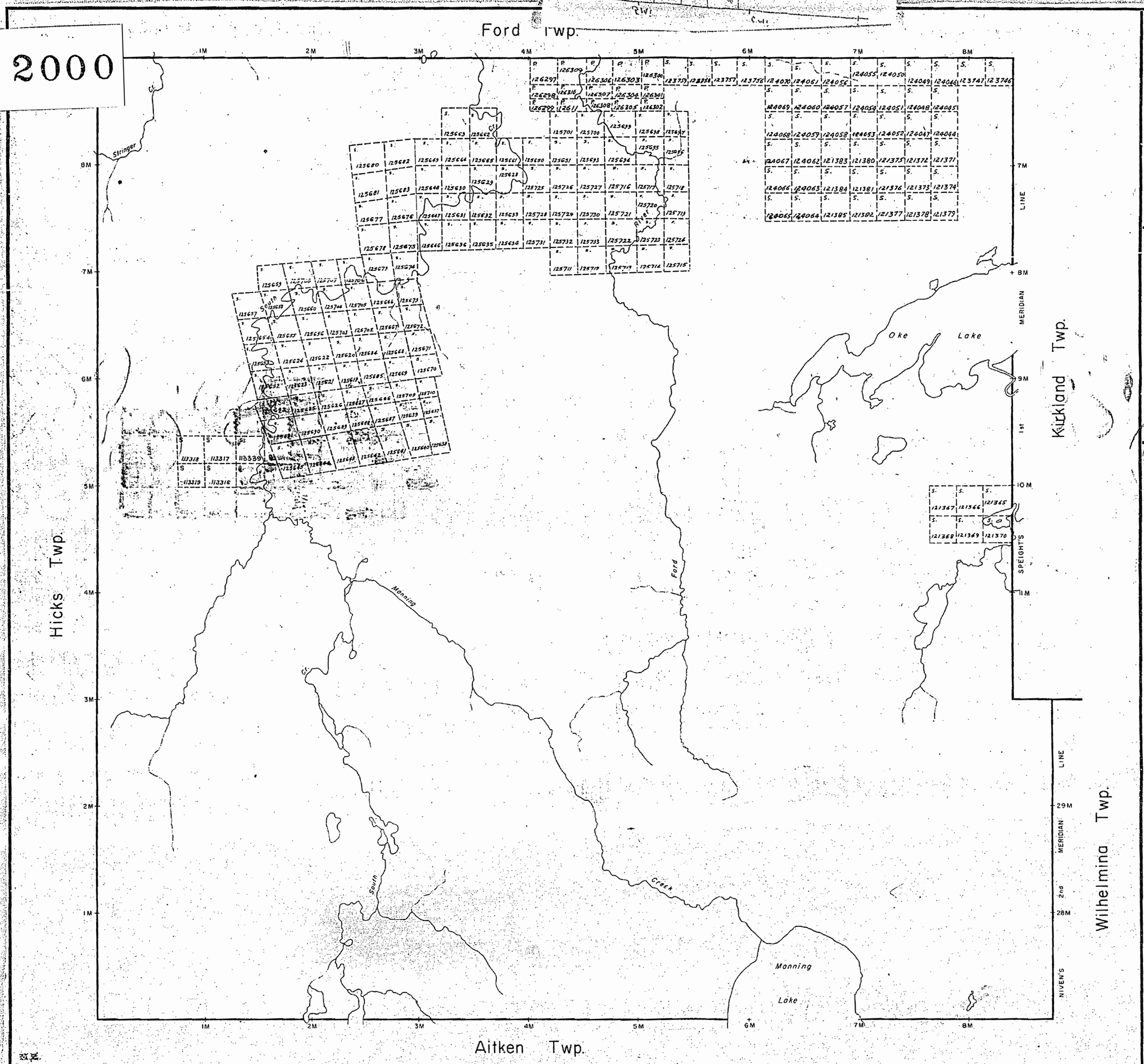

THE TOWNSHIP OF

OKE

DISTRICT OF COCHRANE

SUDBURY MINING DIVISION

SCALE: 1-INCH - 40 CHAINS

LEGEND

PATENTED LAND	Ⓟ
CROWN LAND SALE	C.S.
LEASES	Ⓛ
LOCATED LAND	Loc.
LICENSE OF OCCUPATION	L.O.
MINING RIGHTS ONLY	M.R.O.
SURFACE RIGHTS ONLY	S.R.O.
ROADS	
IMPROVED ROADS	
KING'S HIGHWAYS	
RAILWAYS	
POWER LINES	
MARSH OR MUSKEG	
MINES	
CANCELLED	C

NOTES

400' Reserve around all Lakes & Rivers to Dept. of Lands & Forests:

PLAN NO.- M.2000

DEPARTMENT OF MINES

– ONTARIO –


TOWNSHIP
OF
OKE
DISTRICT OF
COCHRANE
SUDBURY
MINING DIVISION
SCALE 1 INCH 40 CHAINS
LEGEND
NOTES
PLAN No. M.2000
DEPARTMENT OF MINES
ONTARIO
Kirkland Twp
Wilhelmina Twp
Ford Twp
Aitken Twp
Hicks Twp
2000

2000

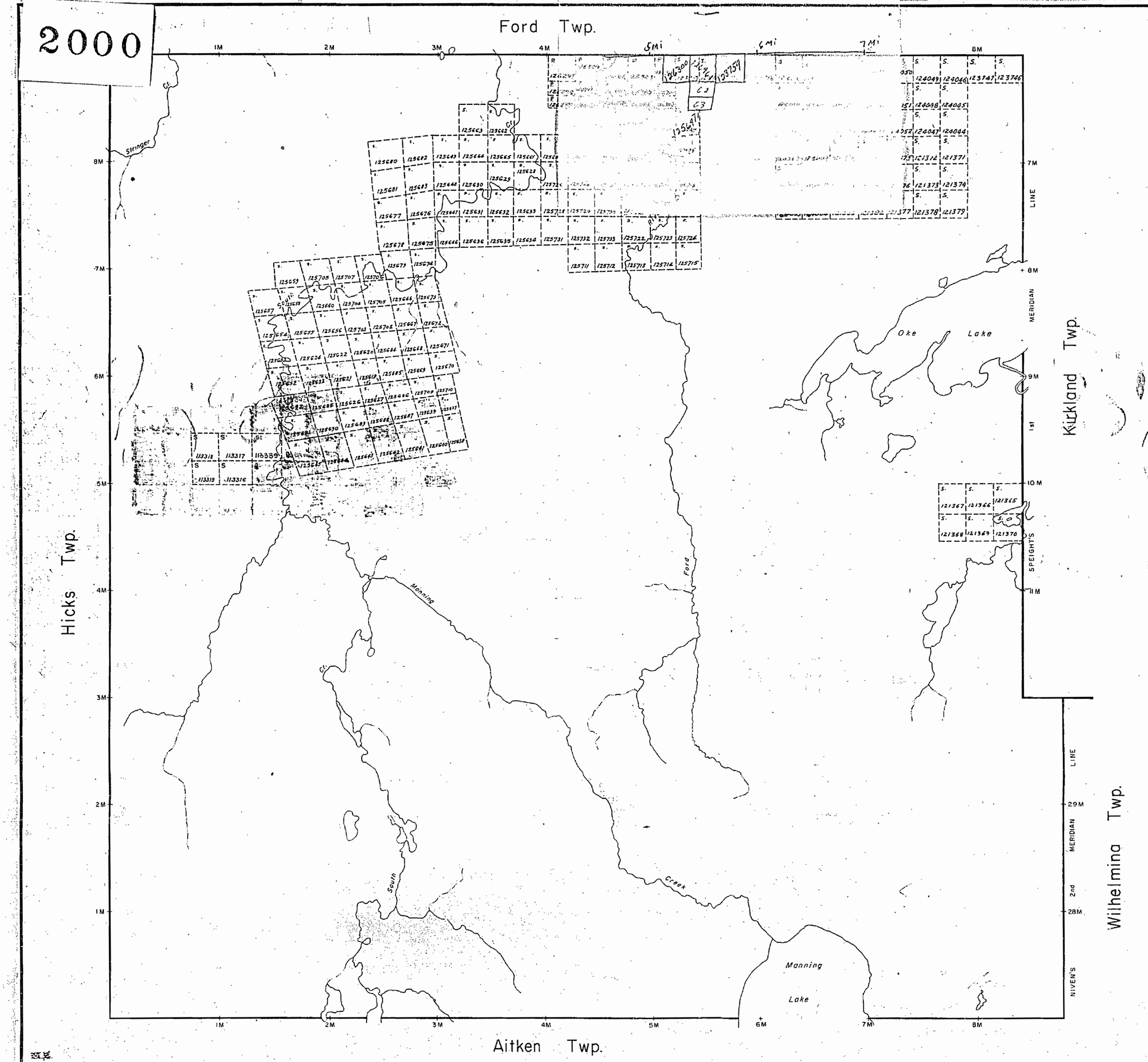

THE TOWNSHIP OF

OKE

DISTRICT OF COCHRANE

SUDBURY MINING DIVISION

SCALE: 1-INCH - 40 CHAINS

LEGEND

PATENTED LAND	Ⓟ
CROWN LAND SALE	C.S.
LEASES	Ⓛ
LOCATED LAND	Loc.
LICENSE OF OCCUPATION	L.O.
MINING RIGHTS ONLY	M.R.O.
SURFACE RIGHTS ONLY	S.R.O
ROADS	
IMPROVED ROADS	
KING'S HIGHWAYS	
RAILWAYS	
POWER LINES	
MARSH OR MUSKEG	
MINES	
CANCELLED	C

NOTES

400' Reserve around all Lakes & Rivers to Dept. of Lands & Forests:

PLAN NO.- M.2000

DEPARTMENT OF MINES

– ONTARIO –

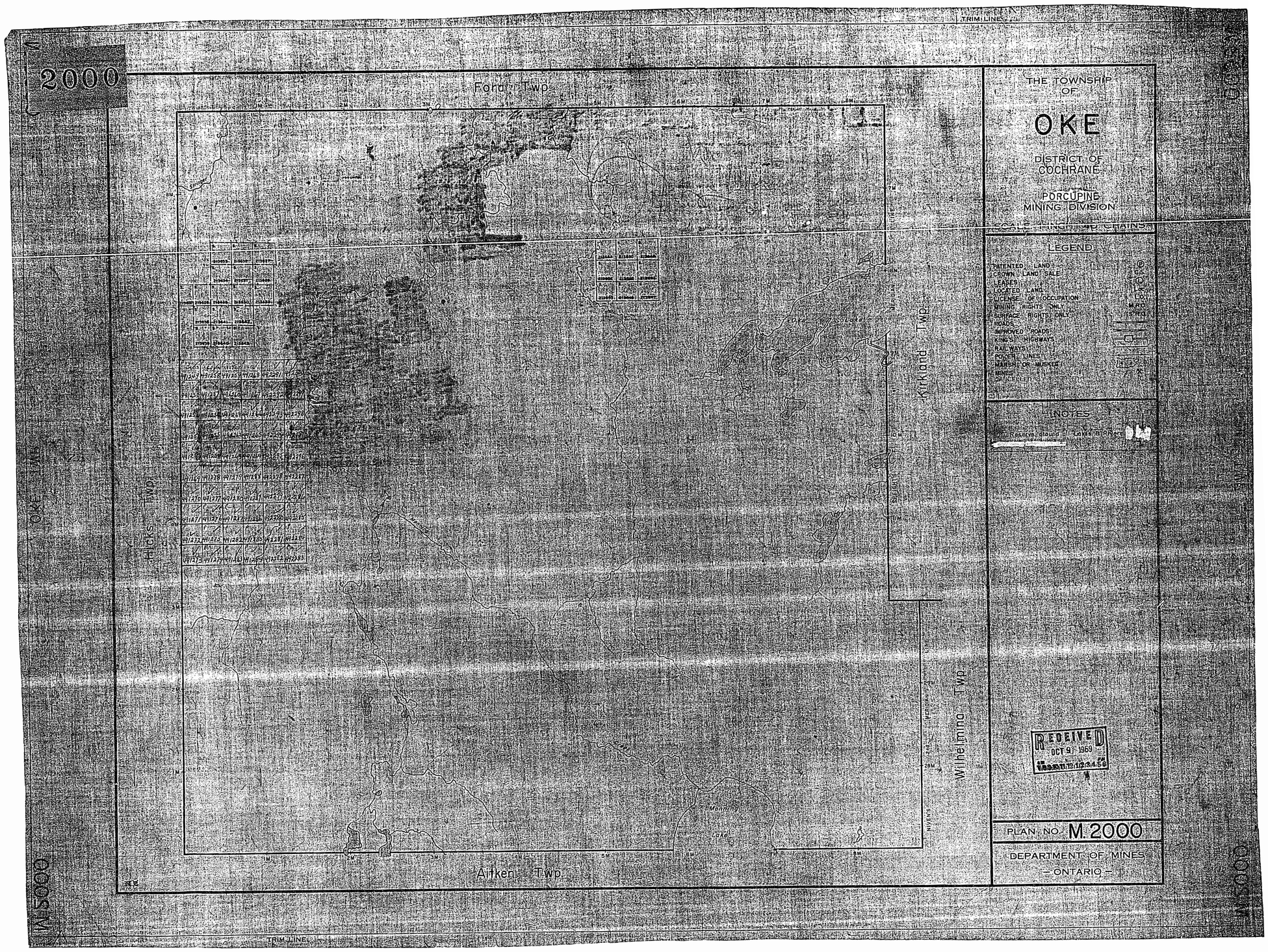
2000
Ford Twp
Kirkland Twp
Hicks Twp
Wilhelmina Twp
Aitken Twp
THE TOWNSHIP OF
OKE
DISTRICT OF COCHRANE
PORCUPINE MINING DIVISION
LEGEND
PATENTED LAND
CROWN LAND SALE
LEASES
LOCATED LAND
LICENSE OF OCCUPATION
MINING RIGHTS ONLY
SURFACE RIGHTS ONLY
ROADS
IMPROVED ROADS
KING'S HIGHWAYS
RAILWAYS
POWER LINES
MARSH OR MUSKEG
MINES
CANCELLED
NOTES
RECEIVED
OCT 9 1969
PLAN NO. M.2000
DEPARTMENT OF MINES
— ONTARIO —
TRIM LINE


2000
Ford Twp.
Kirkland Twp.
Hicks Twp.
Wilhelmina Twp.
Aitken Twp.
Oke Lake
Manning Lake
THE TOWNSHIP OF
OKE
DISTRICT OF COCHRANE
SUDBURY MINING DIVISION
SCALE 1 INCH 40 CHAINS
LEGEND
PATENTED LAND
CROWN LAND SALE
LEASES
LOCATED LAND
LICENSE OF OCCUPATION
MINING RIGHTS ONLY
SURFACE RIGHTS ONLY
ROADS
IMPROVED ROADS
KING'S HIGHWAYS
RAILWAYS
POWER LINES
MARSH OR MUSKEG
MINES
CANCELLED
NOTES
400 Reserve around all Lakes & Rivers
of Lands & Forests
PLAN NO. M.2000
DEPARTMENT OF MINES
ONTARIO

2000


Ford Twp.
Kirkland Twp.
Hicks Twp.
Aitken Twp.
Wilhelmina Twp.
Oke Lake
Monday Lake
Monday Creek
Oke Creek
Oke Lake
Oke Lake
Oke Lake

2000


Ford Twp.
Kirkland Twp
Hicks Twp.
Aitken Twp.
Wilmurra Twp.
Oke Lake
Manning Lake
Manning Creek
Hicks Creek
Hicks Lake
Hicks Lake Reserve
Hicks Lake Reserve
Hicks Lake Reserve

2000

Ford Twp.

Hicks Twp.

Kirkland Twp.

Wilhelmina Twp.

Aitken Twp.

Stringer

South

River

Manning

Ford

Creek

Oke Lake

Manning Lake

SPEIGHT'S 1st MERIDIAN LINE

NIVEN'S 2nd MERIDIAN LINE

THE TOWNSHIP OF

OKE

DISTRICT OF COCHRANE

SUDBURY MINING DIVISION

SCALE: 1-INCH = 40 CHAINS

LEGEND

PATENTED LAND	P
CROWN LAND SALE	C.S.
LEASES	L
LOCATED LAND	Loc.
LICENSE OF OCCUPATION	L.O.
MINING RIGHTS ONLY	M.R.O.
SURFACE RIGHTS ONLY	S.R.O.
ROADS	
IMPROVED ROADS	
KING'S HIGHWAYS	
RAILWAYS	
POWER LINES	
MARSH OR MUSKEG	
MINES CANCELLED	C.

NOTES

400' Reserve around all Lakes & Rivers

PLAN NO. M. 2000

DEPARTMENT OF MINES

— ONTARIO —

2000

Ford Twp.

SUDBURY MINING DIV. RECEIVED JUN 20 1969 AM

THE TOWNSHIP OF

OKE

DISTRICT OF COCHRANE

SUDBURY MINING DIVISION

SCALE: 1-INCH - 40 CHAINS

LEGEND

PATENTED LAND	P
CROWN LAND SALE	C.S.
LEASES	L
LOCATED LAND	Loc.
LICENSE OF OCCUPATION	L.O.
MINING RIGHTS ONLY	M.R.O.
SURFACE RIGHTS ONLY	S.R.O
ROADS	
IMPROVED ROADS	
KING'S HIGHWAYS	
RAILWAYS	
POWER LINES	
MARSH OR MUSKEG	
MINES CANCELLED	

NOTES

400' Reserve around all Lakes & Rivers

Hicks Twp.

Kirkland Twp.

Wilhelmina Twp.

Aitken Twp.

Stringer River

South Manning Creek

Ford

Oke Lake

Manning Lake

SPEIGHTS LINE — 11M — 1st MERIDIAN

NIVEN'S LINE — 29M — 2nd MERIDIAN

PLAN NO.- M.2000

DEPARTMENT OF MINES
– ONTARIO –

M 2000

TRIM LINE

Ford Twp.

Hicks Twp.

Kirkland Twp.

Wilhelmina Twp.

Aitken Twp.

Stimpson

Lake Nonning

Lake Evelyn

THE TOWNSHIP OF

OKE

DISTRICT OF COCHRANE

PORCUPINE MINING DIVISION

SCALE: 1 INCH = 40 CHAINS

LEGEND

PATENTED LAND
CROWN LAND SALE
LEASES
LOCATED LAND
LICENSE OF OCCUPATION
MINING RIGHTS ONLY
SURFACE RIGHTS ONLY
ROADS
IMPROVED ROADS
KING'S HIGHWAYS
RAILWAYS
POWER LINES
MARSH OR MUSKEG
MINES

NOTES

All Reservations around all Lakes & Rivers

RECEIVED
OCT 9 1969
MINING LANDS BRANCH

PLAN NO. M.2000

DEPARTMENT OF MINES
ONTARIO

M 2000

TRIM LINE

2000

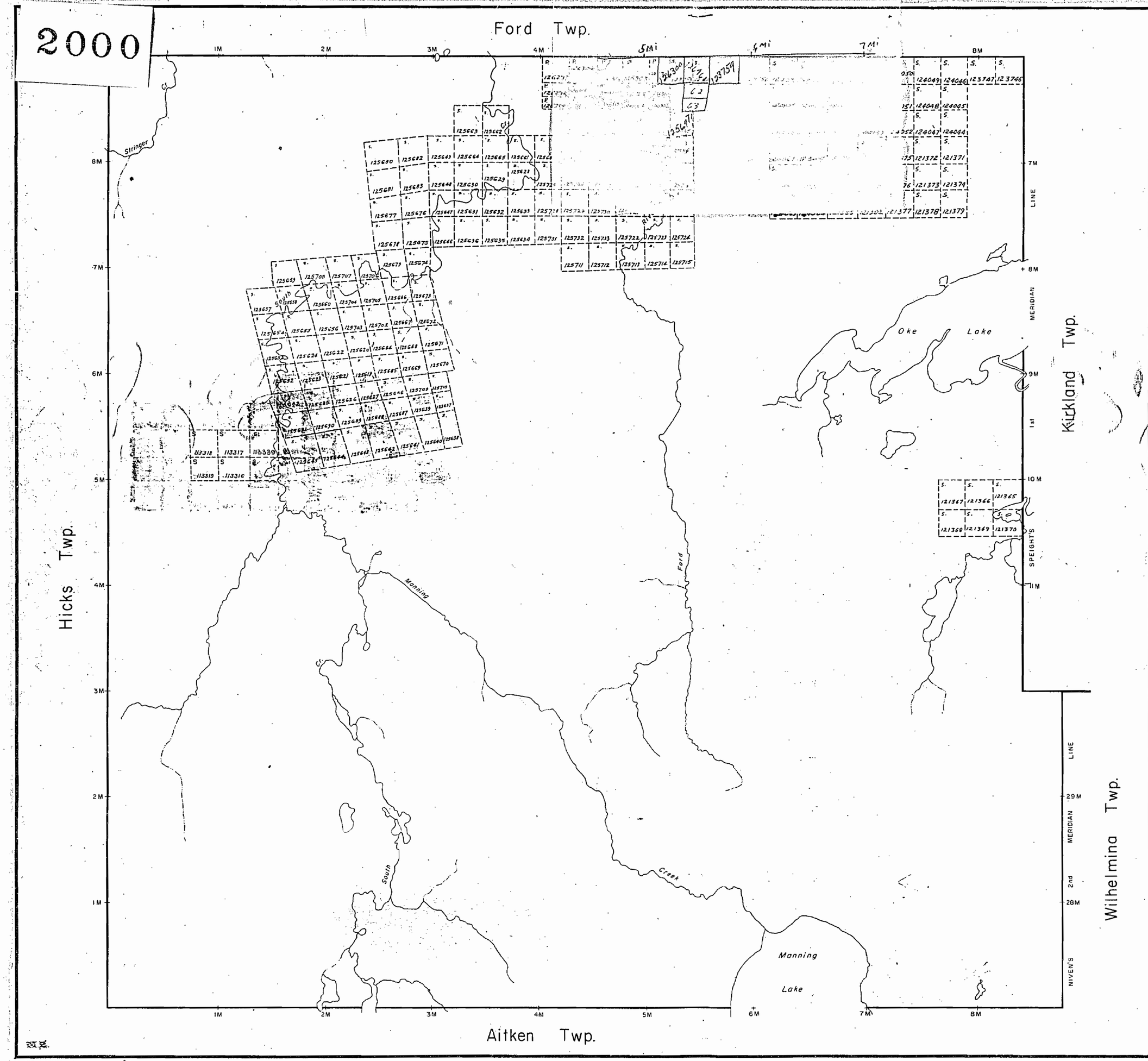

THE TOWNSHIP OF

OKE

DISTRICT OF COCHRANE

SUDBURY MINING DIVISION

SCALE: 1-INCH - 40 CHAINS

LEGEND

PATENTED LAND	Ⓟ
CROWN LAND SALE	C.S.
LEASES	Ⓛ
LOCATED LAND	Loc.
LICENSE OF OCCUPATION	L.O.
MINING RIGHTS ONLY	M.R.O.
SURFACE RIGHTS ONLY	S.R.O.
ROADS	
IMPROVED ROADS	
KING'S HIGHWAYS	
RAILWAYS	
POWER LINES	
MARSH OR MUSKEG	
MINES	
CANCELLED	C

NOTES

400' Reserve around all Lakes & Rivers to Dept. of Lands & Forests.

PLAN NO.- M.2000

DEPARTMENT OF MINES

– ONTARIO –

2000

Ford Twp.

Hicks Twp.

Kirkland Twp.

Wilhelmina Twp.

Aitken Twp.

Stringer Cr.

Manning Cr.

Ford Cr.

South Creek

Oke Lake

Manning Lake

1M 2M 3M 4M 5M 6M 7M 8M

1M 2M 3M 4M 5M 6M 7M 8M

7M 8M 9M 10M

11M 29M 28M

SPEIGHT'S 1st LINE

NIVEN'S 2nd LINE

MERIDIAN

THE TOWNSHIP OF

OKE

DISTRICT OF COCHRANE

SUDBURY MINING DIVISION

SCALE: 1-INCH = 40 CHAINS

LEGEND

PATENTED LAND	(P)
CROWN LAND SALE	C.S.
LEASES	(L)
LOCATED LAND	Loc.
LICENSE OF OCCUPATION	L.O.
MINING RIGHTS ONLY	M.R.O.
SURFACE RIGHTS ONLY	S.R.O.
ROADS	
IMPROVED ROADS	
KING'S HIGHWAYS	
RAILWAYS	
POWER LINES	
MARSH OR MUSKEG	
MINES	
CANCELLED	

NOTES

400' Reserve around all Lakes & Rivers to Dept. of Lands & Forests:

PLAN NO.- M.2000

DEPARTMENT OF MINES

— ONTARIO —