

Law Twp.

THE TOWNSHIP OF  
OF

# OLIVE

DISTRICT OF  
NIPISSING

TIMISKAMING  
MINING DIVISION

SCALE: 1-INCH=40 CHAINS

## LEGEND

PATENTED LAND	Ⓟ
CROWN LAND SALE	C.S.
LEASES	Ⓛ
LOCATED LAND	Loc.
LICENSE OF OCCUPATION	L.O.
MINING RIGHTS ONLY	M.R.O.
SURFACE RIGHTS ONLY	S.R.O.
ROADS	—
IMPROVED ROADS	—
KING'S HIGHWAYS	—
RAILWAYS	—
POWER LINES	—
MARSH OR MUSKEG	—
MINES	Ⓧ
CANCELLED	Ⓞ

## NOTES

400' Surface Right Reservation around all Lakes and Rivers.

Surface Rights Only reserved under Sec. 42 of the Mg. Act for T.C.P.L.C. Ground Bed Installation. File 170457, 168881



# OLIVE

## PLAN NO. - M-560

DEPARTMENT OF MINES

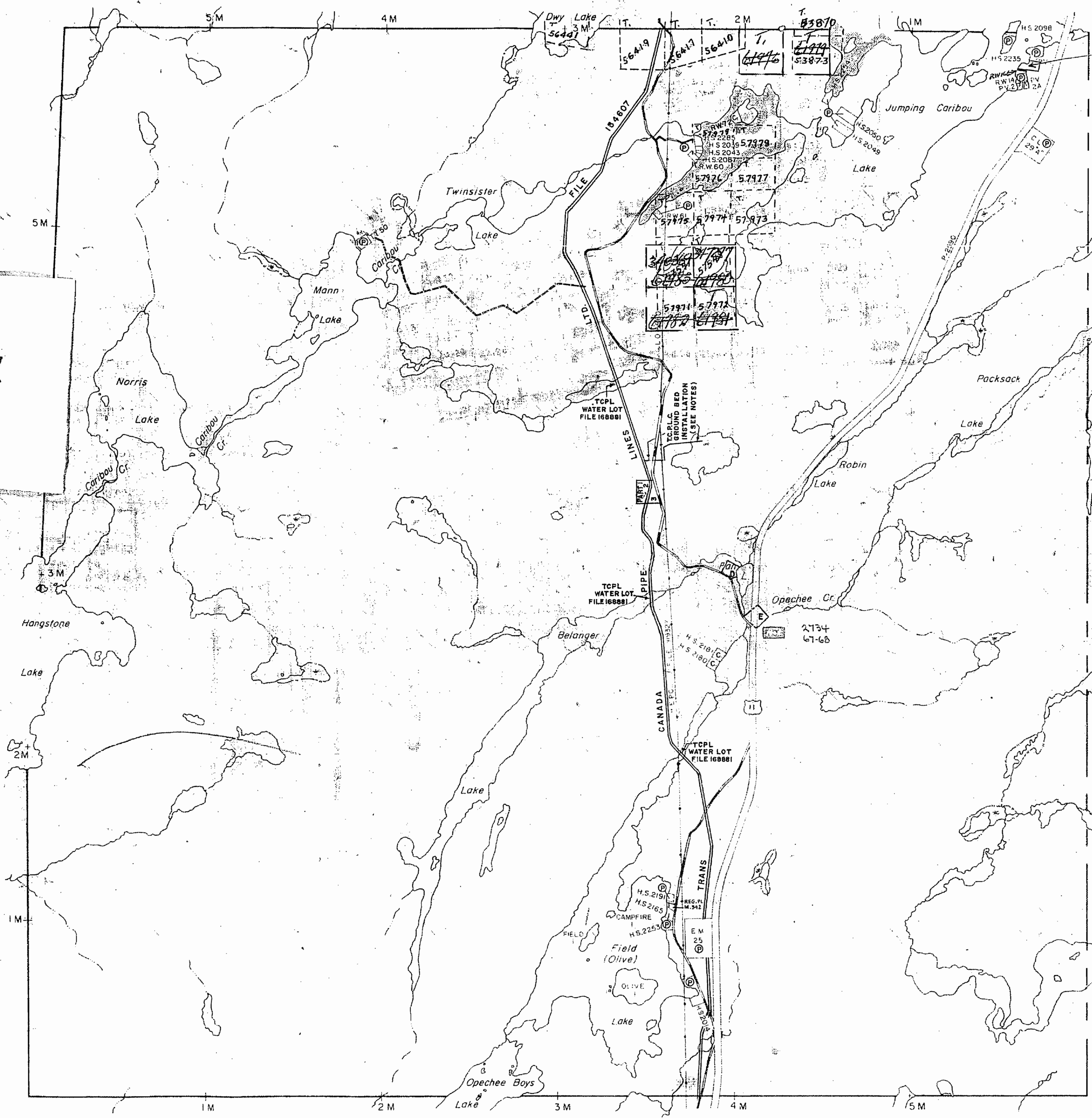
— ONTARIO —

# 560

Torrington Tw

Milne Twp.

*by Order dated Sept. 30/71*



Sisk Twp.

Low Twp. OFFICE USE ONLY

THE TOWNSHIP OF
















# OLIVE

DISTRICT OF NIPISSING

SUDBURY MINING DIVISION

SCALE 1 INCH = 40 CHAINS

## LEGEND

- PATENTED LAND 
- CROWN LAND SALE 
- LEASES 
- LOCATED LAND 
- LICENSE OF OCCUPATION 
- MINING RIGHTS ONLY 
- SURFACE RIGHTS ONLY 
- ROADS 
- IMPROVED ROADS 
- KING'S HIGHWAYS 
- RAILWAYS 
- POWER LINES 
- MARSH OR MUSKEG 
- MINES 
- CANCELLED 

## NOTES

400' Surface Right Reservation around all Lakes and Rivers.  
 Surface Rights Only reserved under Sec. 42 of the Mg. Act for T.C.P.L.C. Ground Bed Installation. File 170457, 168881

### Areas withdrawn from staking under Section 43 of the Mining Act (R.S.O. 1970)

File	Date	Disposition
160707	Oct. '71	S.R.O.

\* TOWNSHIP CLOSED TO STAKING  
 EFFECTIVE MAY 8, 1978  
 SECTION 38(f) THE MINING ACT



\* Multi Pt Permit 18044 1985/86 See Olive Twp Land Roll "A" & "B"

**OLIVE**  
 PLAN NO. M-560

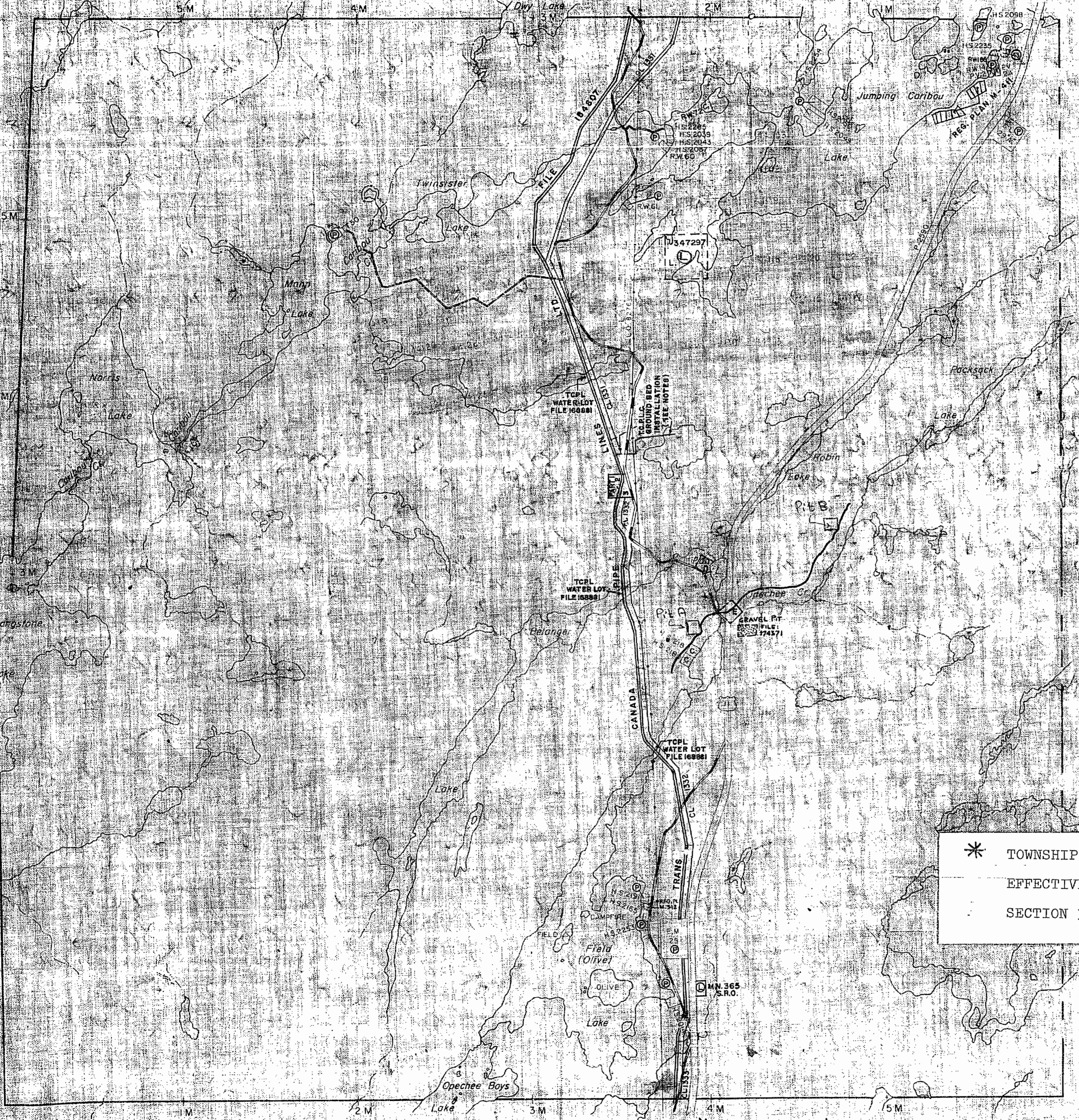
ONTARIO  
 MINISTRY OF NATURAL RESOURCES  
 SURVEYS AND MAPPING BRANCH

Torrington Twp.

Milne Twp.

Sisk Twp.

\* Township closed to staking effective March 16, 1984  
 Section 36 of the Mining Act



MAP SYMBOLOLOGY

<b>Aerial Cableway</b>	<b>Pipeline</b> (above ground)
<b>Boundary</b>	<b>Railroad</b>
International	Single Track
Interprovincial	Double Track
District, Township	Abandoned
Indian Reserve	Territorial
Approximate	<b>Road</b>
Lot, Concession	Highway, County
Approximate	Township
<b>Park Boundary</b>	Access Road of doubtful
<b>Bridge</b>	maintainability (if
Road, Railroad	significant)
<b>Building</b>	Trail, Back Road
Chimney	(forage, wire)
Cliff, Pit, Pile	<b>Rapids</b>
Contours	Double line river
Interpreted	with multiple rapids
Approximate	<b>Reservoir</b>
Depression	River, Stream, Canal
<b>Control Points</b>	Approximate
Horizontal	casual
Vertical	Direction of flow
Culvert	Flow
Falls	Significant
Double line river	Spot Elevation
Fence, Hedge, Wall	(less elevations) -300.0
Feature Outline	<b>Tower</b>
(Constructive features, etc.)	Transmission Line
<b>Flooded Land</b>	Poles
Lock	Pylons
Marsh or Swamp	Tunnel
Moat	Utility Poles
Mine Head Frame	Wharf, Dock, Pier
Outcrop	Wooded Area

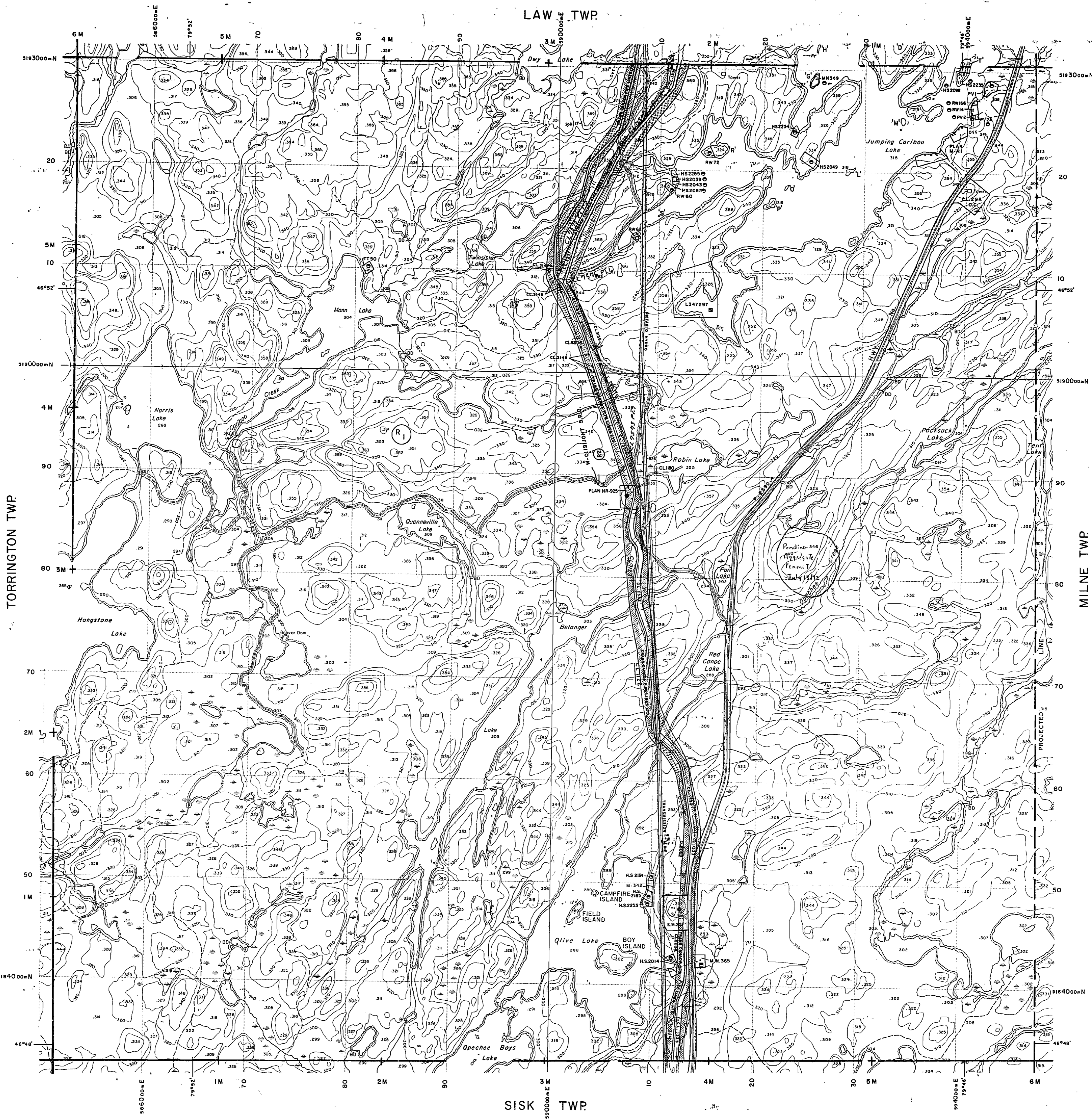
AREAS WITHDRAWN FROM DISPOSITION

- M.R.O. - MINING RIGHTS ONLY
- S.R.O. - SURFACE RIGHTS ONLY
- M.+S. - MINING AND SURFACE RIGHTS

Description	Order No.	Date	Disposition	File
SEC.36/80	M.2/84	16/3/84	M.B.S.	188540
W-01/91/ONT	S.R.O.	SEP.20/91	L.R. FILE	

SAND AND GRAVEL

TORRINGTON TWP



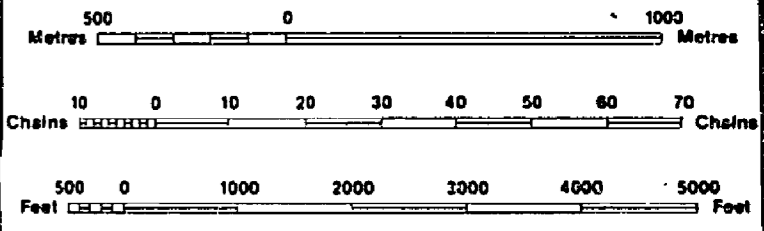
LEGEND

HIGHWAY AND ROUTE No.	
OTHER ROADS	
TRAILS	
SURVEYED LINES:	
TOWNSHIPS, BASE LINES, ETC.	
LOTS, MINING CLAIMS, PARCELS, ETC.	
UNSURVEYED LINES:	
LOT LINES	
PARCEL BOUNDARY	
MINING CLAIMS ETC.	
RAILWAY AND RIGHT OF WAY	
UTILITY LINES	
NON-PERENNIAL STREAM	
FLOODING OR FLOODING RIGHTS	
SUBDIVISION OR COMPOSITE PLAN	
RESERVATIONS	
ORIGINAL SURVEYLINE	
MARSH OR MUSKIE	
MINES	
TRAVERSE MONUMENT	

DISPOSITION OF CROWN LANDS

TYPE OF DOCUMENT	SYMBOL
PATENT, SURFACE & MINING RIGHTS	
" SURFACE RIGHTS ONLY	
" MINING RIGHTS ONLY	
LEASE, SURFACE & MINING RIGHTS	
" SURFACE RIGHTS ONLY	
" MINING RIGHTS ONLY	
LICENCE OF OCCUPATION	
ORDER-IN-COUNCIL	
RESERVATION	
CANCELLED	
SAND & GRAVEL	

NOTE: MINING RIGHTS IN PARCELS PATENTED PRIOR TO MAY 6, 1913, VESTED IN ORIGINAL PATENTEES BY THE PUBLIC LANDS ACT, R.S.O. 1970, CHAP. 380, SEC. 63, SUBSEC. 1.

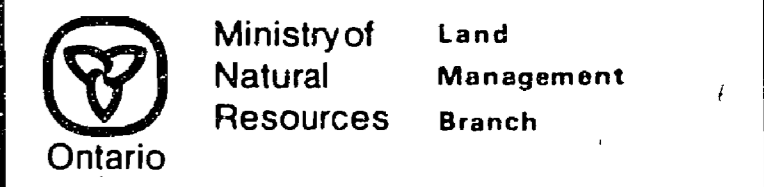


SCALE 1:20 000  
GRID ZONE : 17

THE INFORMATION THAT APPEARS ON THIS MAP HAS BEEN COMPILED FROM VARIOUS SOURCES, AND ACCURACY IS NOT GUARANTEED. THOSE WISHING TO STAKE MINING CLAIMS SHOULD CONSULT WITH THE MINING RECORDER, MINISTRY OF NORTHERN DEVELOPMENT AND MINES, FOR ADDITIONAL INFORMATION ON THE STATUS OF THE LANDS SHOWN HEREON.

DATE OF ISSUE  
MINING RECORDERS OFFICE

TOWNSHIP  
**OLIVE**  
M.N.R. ADMINISTRATIVE DISTRICT  
**TEMAGAMI**  
MINING DIVISION  
**SUDBURY**  
LAND TITLES / REGISTRY DIVISION  
**NIPISSING**



Original Completion JULY, 1985.  
Revised:  
Number  
**G-2836**

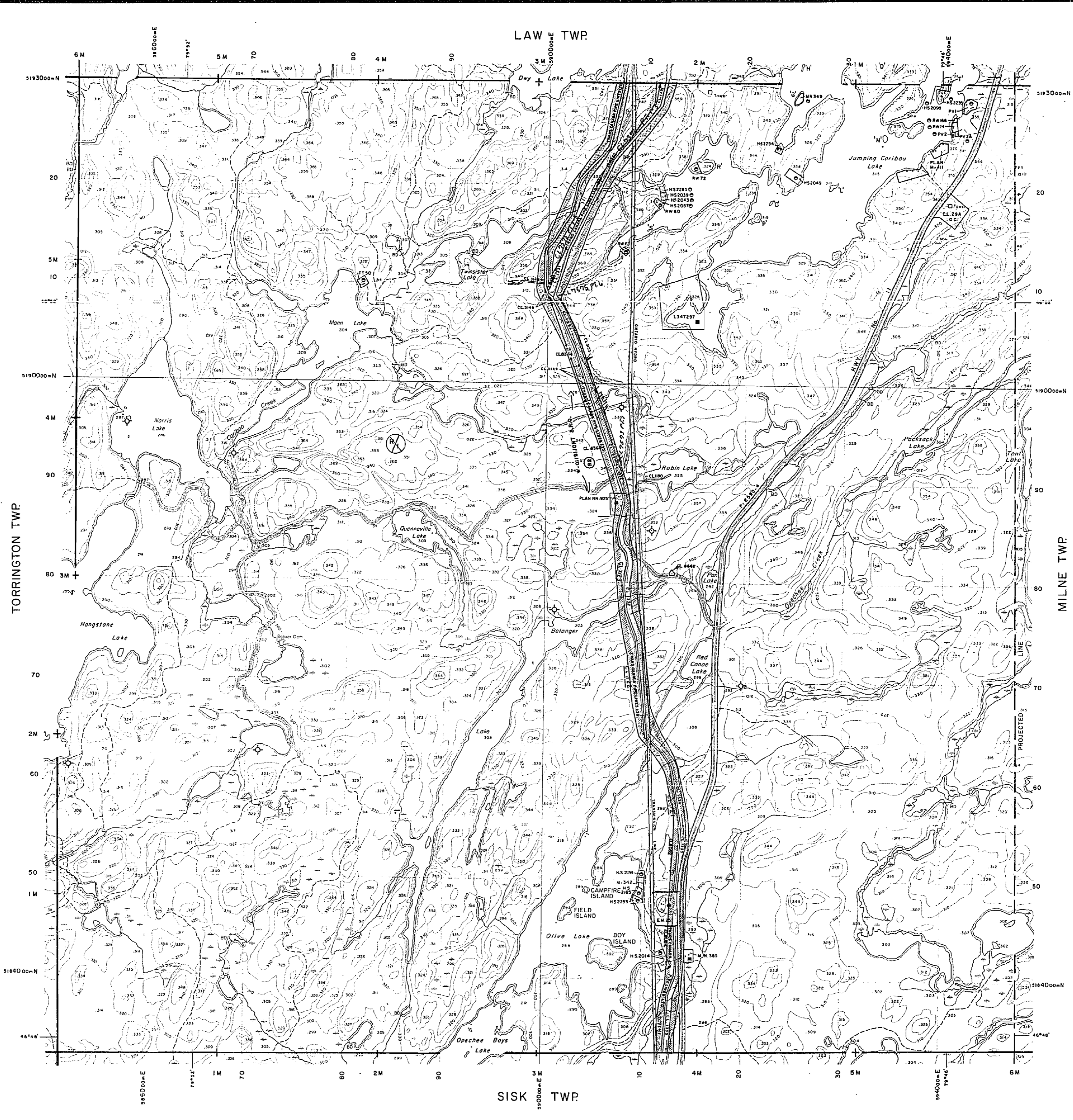
MAP SYMBOLOLOGY

Aerial Cableway	Pipeline (above ground)
Boundary	Railroad
International	Single Track
District, Township	Double Track
Interline	Assessment
Approximate	Turbine
Lot, Contention	Road
Approximate	Highway, County
Park Boundary	Township
Bridge	Section (road of doubtful
Road, Railroad	significance or
Building	importance)
Chimney	Trail, Back Road
Cliff, Pit, Pile	(single-way)
Contours	Spot Elevation
Intermittent	(spot elevations)
Approximate	Reservoir
Control Points	River, Stream, Canal
Horizontal	Approximate
Vertical	Location of flow
Culvert	Pack
Falls	Highway
Delta line river	Spot Elevation
Fence, Hedge, Wall	(spot elevations)
Feature Outline	Tower
(Construction material, etc.)	Transmission Line
Flooded Land	Pole
Lock	Pylon
Marsh or Swamp	Utility Poles
Mast	Wharf, Dock, Pier
Mine Head Frame	Wooded Area
Outcrop	

AREAS WITHDRAWN FROM DISPOSITION

M.R.O. - MINING RIGHTS ONLY				
S.R.O. - SURFACE RIGHTS ONLY				
M+S. - MINING AND SURFACE RIGHTS				
Description	Order No.	Date	Disposition	File
SEC.35/90	0-3-22188	09/28/88	M+S	18080
SEC.35/90	0-3-22188	09/28/88	M+S	18080
SEC.35/90	0-3-22188	09/28/88	M+S	18080
SEC.35/90	0-3-22188	09/28/88	M+S	18080

THIS TOWNSHIP FALLS WITHIN THE TEMAGAMI COMPREHENSIVE PLANNING AREA. SPECIAL WORKING CONDITIONS MAY APPLY TO EXPLORATION ACTIVITIES. FOR MORE DETAILS PLEASE CONTACT:  
DISTRICT MANAGER,  
NORTH BAY DISTRICT  
MINISTRY, NATURAL RESOURCES



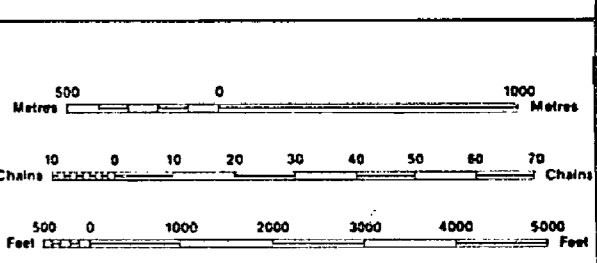
LEGEND

HIGHWAY AND ROUTE No.	
OTHER ROADS	
TRAILS	
SURVEYED LINES:	
TOWNSHIPS, BASE LINES, ETC.	
LOTS, MINING CLAIMS, PARCELS, ETC.	
UNSURVEYED LINES	
LOT LINES	
PARCEL BOUNDARY	
MINING CLAIMS ETC.	
RAILWAY AND RIGHT OF WAY	
UTILITY LINES	
NON PERENNIAL STREAM	
FLOODING OR FLOODING RIGHTS	
SUBDIVISION OR COMPOSITE PLAN	
RESERVATIONS	
ORIGINAL SHORELINE	
MARSH OR MUSKEG	
MINES	
TRAVERSE MONUMENT	

DISPOSITION OF CROWN LANDS

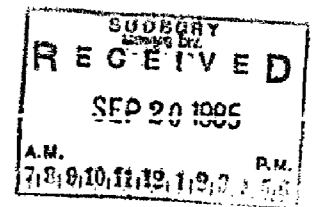
TYPE OF DOCUMENT	SYMBOL
PATENT, SURFACE & MINING RIGHTS	○
" SURFACE RIGHTS ONLY	○
" MINING RIGHTS ONLY	○
LEASE, SURFACE & MINING RIGHTS	○
" SURFACE RIGHTS ONLY	○
" MINING RIGHTS ONLY	○
LICENCE OF OCCUPATION	○
ORDER-IN-COUNCIL	○
RESERVATION	○
CANCELLED	○
SAND & GRAVEL	○
LAND USE PERMIT	○

NOTE: MINING RIGHTS IN PARCELS PATENTED PRIOR TO MAY 5, 1912, VESTED IN ORIGINAL PATENTEE BY THE PUBLIC LANDS ACT, R.S.O. 1970, CHAP. 380, SEC. 83, SUBSEC. 1.

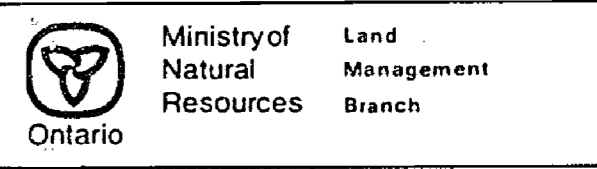


SCALE 1:20 000  
GRID ZONE 17

THE INFORMATION THAT APPEARS ON THIS MAP HAS BEEN COMPILED FROM VARIOUS SOURCES, AND ACCURACY IS NOT GUARANTEED. THOSE WISHING TO STAKE MINING CLAIMS SHOULD CONSULT WITH THE MINING RECORDER, MINISTRY OF NORTHERN DEVELOPMENT AND MINES, FOR ADDITIONAL INFORMATION ON THE STATUS OF THE LANDS SHOWN HEREON.

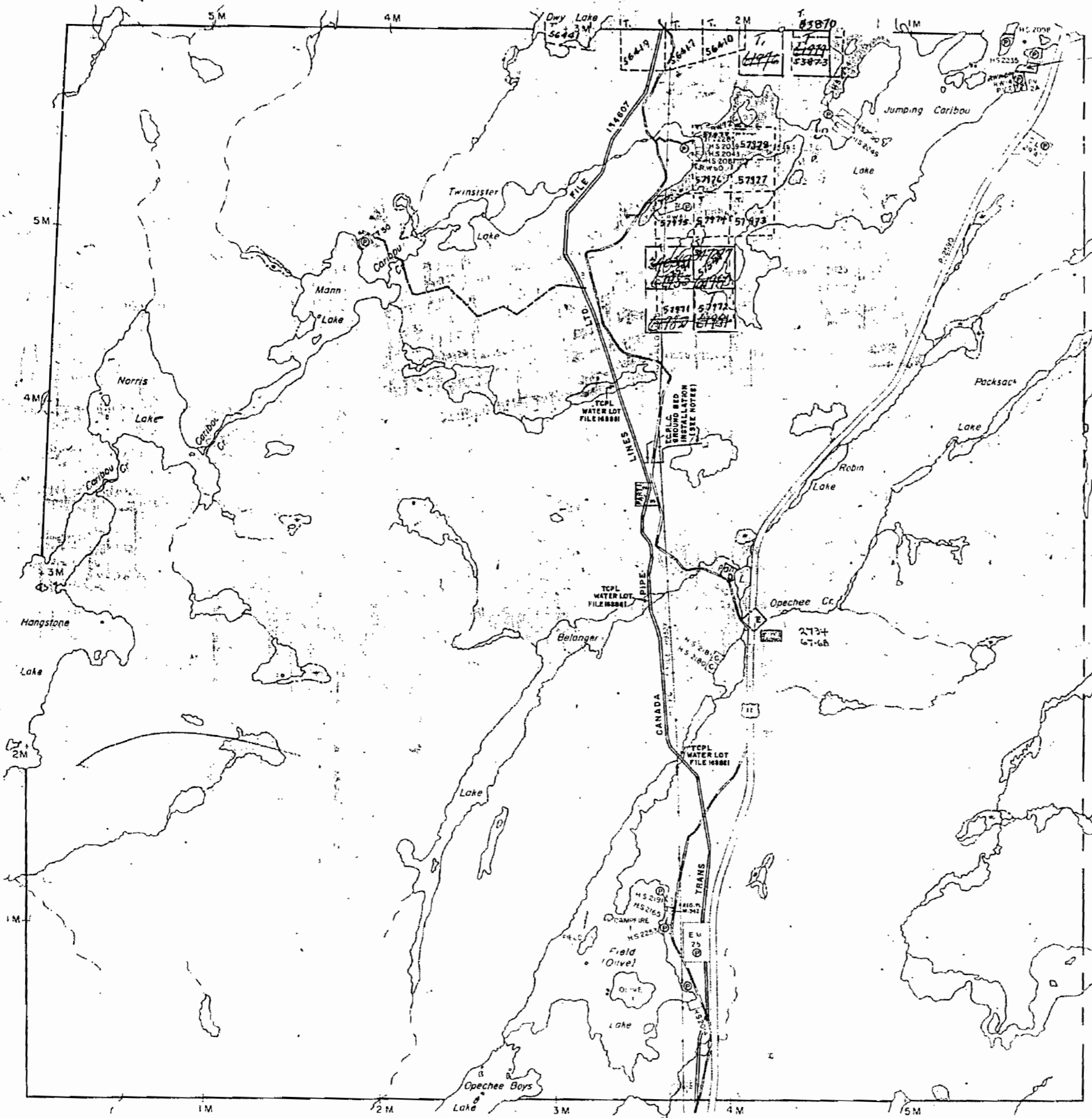


TOWNSHIP  
**OLIVE**  
M.N.R. ADMINISTRATIVE DISTRICT  
**TEMAGAMI**  
MINING DIVISION  
**SUDBURY**  
LAND TITLES / REGISTRY DIVISION  
**NIPISSING**



Original Compilation JULY, 1985. Number  
Revised: **G-2836**

Law Twp.



By Order dated  
Sept. 30/71

THE TOWNSHIP  
OF

# OLIVE

DISTRICT OF  
NIPISSING

TIMISKAMING  
MINING DIVISION

SCALE: 1-INCH=40 CHAINS

### LEGEND

PATENTED LAND	⊕
CROWN LAND SALE	C.S.
LEASES	⊙
LOCATED LAND	Loc
LICENSE OF OCCUPATION	L.O.
MINING RIGHTS ONLY	M.R.O.
SURFACE RIGHTS ONLY	S.R.O.
ROADS	—
IMPROVED ROADS	—
KING'S HIGHWAYS	—
RAILWAYS	—
POWER LINES	—
MARSH OR MUSKEG	—
MINES	⋈
CANCELLED	C

### NOTES

400' Surface Right Reservation around  
all Lakes and Rivers.  
Surface Rights Only reserved under Sec. 42  
of the Mg. Act for T.C.P.L.C. Ground Bed  
Installation. File 170457, 16881

# 4



## OLIVE

PLAN NO. - M-560

DEPARTMENT OF MINES

— ONTARIO —

Torrington Twp.

Milne Twp.

Sisk Twp.

Law Twp. OFFICE USE ONLY

THE TOWNSHIP OF  
OF

# OLIVE

DISTRICT OF  
NIPISSING

SUBBURY  
MINING DIVISION

SCALE 1-INCH=40 CHAINS

## LEGEND

- PATENTED LAND Ⓟ
- CROWN LAND SALE C.S.
- LEASES Ⓛ
- LOCATED LAND Loc.
- LICENSE OF OCCUPATION L.O.
- MINING RIGHTS ONLY M.R.O.
- SURFACE RIGHTS ONLY S.R.O.
- ROADS —
- IMPROVED ROADS —
- KING'S HIGHWAYS —
- RAILWAYS —
- POWER LINES —
- MARSH OR MUSKEG —
- MINES Ⓜ
- CANCELLED Ⓧ

## NOTES

400' Surface Right Reservation around all Lakes and Rivers.

Surface Rights Only reserved under Sec. 42 of the Mg. Act for T.C.P.L.C. Ground Bed Installation. File 170457, 168881

Areas withdrawn from staking under Section 43 of the Mining Act (R.S.O. 1970)

File	Date	Disposition
43 160707	Oct. 71	S.R.O.

\* TOWNSHIP CLOSED TO STAKING  
EFFECTIVE MAY 8, 1978  
SECTION 38(f) THE MINING ACT



\* Multi Pit Permit 18044  
"A" & "B" 1955/56 See Olive Twp Land Roll

**OLIVE**  
PLAN NO. M-560

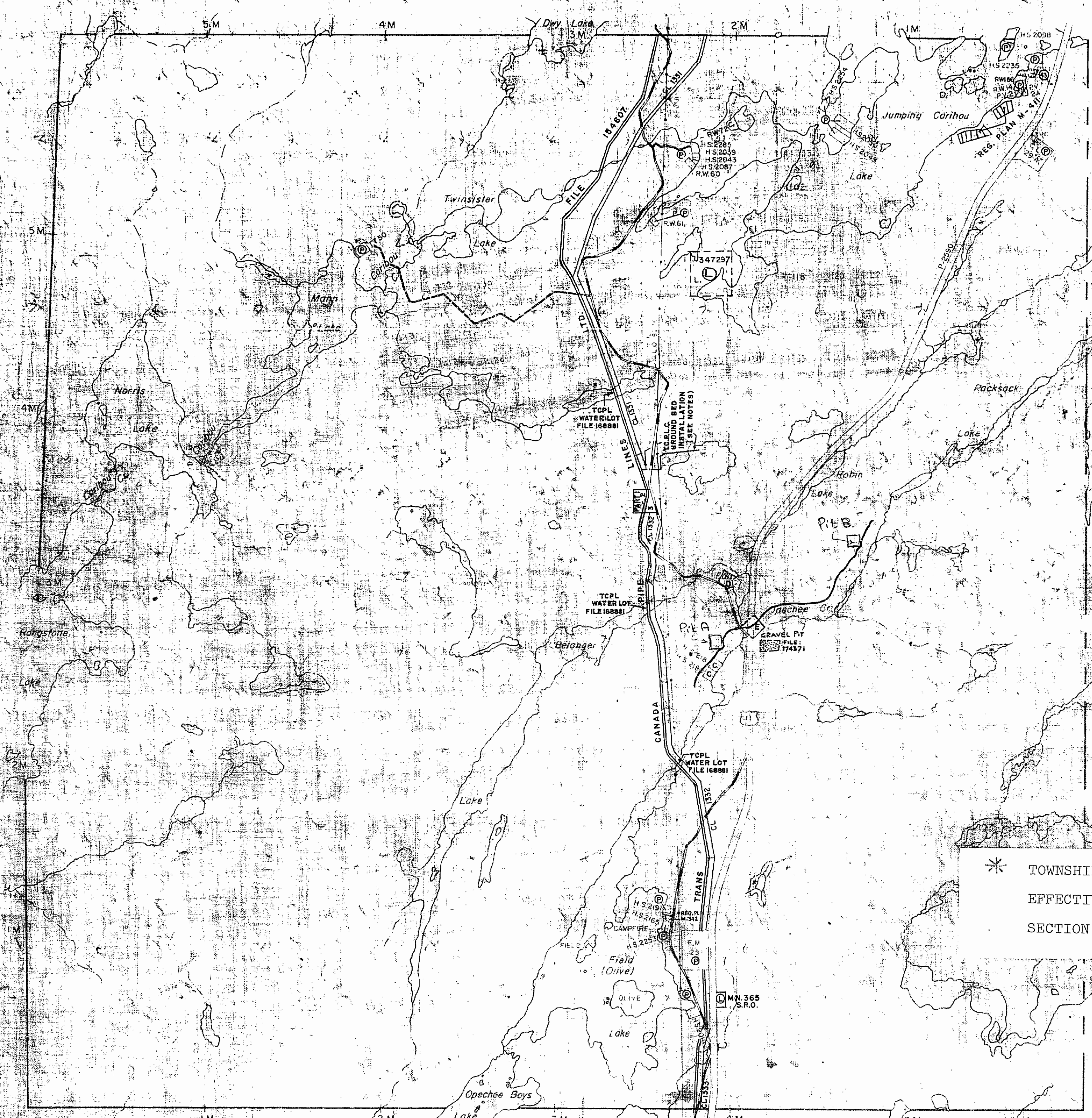
ONTARIO  
MINISTRY OF NATURAL RESOURCES  
SURVEYS AND MAPPING BRANCH

Torrington Twp.

Milne Twp.

Sisk Twp.

\* Township closed to staking effective March 16, 1984  
Section 36 of the Mining Act

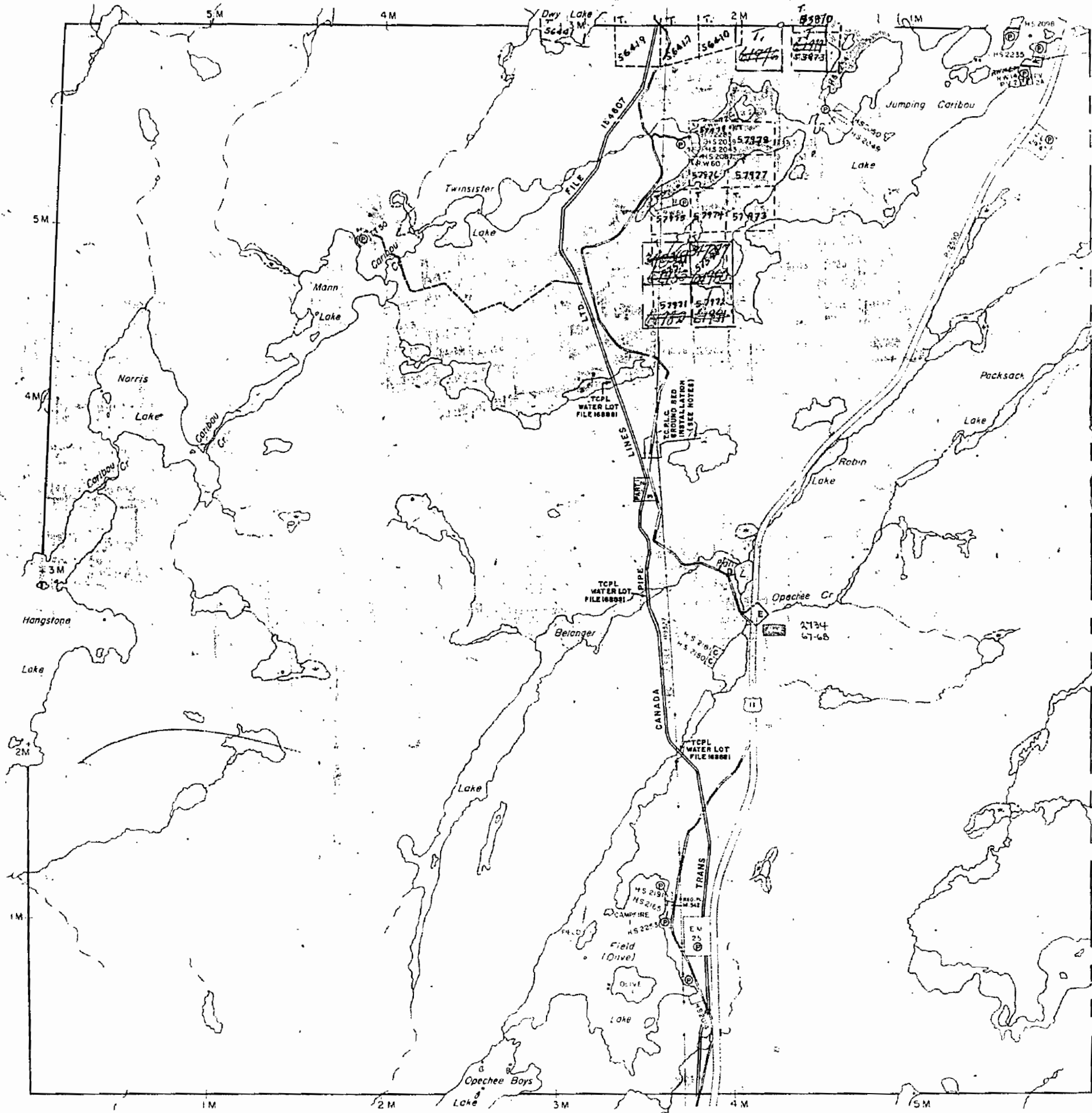


Law Twp.

Torrington Twp.

Milne Twp.

Sisk Twp.



THE TOWNSHIP OF

# OLIVE

DISTRICT OF NIPISSING

TIMISKAMING MINING DIVISION

SCALE: 1-INCH=40 CHAINS

### LEGEND


PATENTED LAND	Ⓟ
CROWN LAND SALE	C.S.
LEASES	Ⓞ
LOCATED LAND	Loc.
LICENSE OF OCCUPATION	L.O.
MINING RIGHTS ONLY	M.R.O.
SURFACE RIGHTS ONLY	S.R.O.
ROADS	—
IMPROVED ROADS	—
KING'S HIGHWAYS	—
RAILWAYS	—
POWER LINES	—
MARSH OR MUSKEG	—
MINES	Ⓧ
CANCELLED	C

### NOTES

400' Surface Right Reservation around all Lakes and Rivers.

Surface Rights Only reserved under Sec. 42' of the Mg. Act for T.C.P.L.C. Ground Bed Installation. File 170457, 168881

# 4.



## OLIVE

PLAN NO. M-560

DEPARTMENT OF MINES

— ONTARIO —