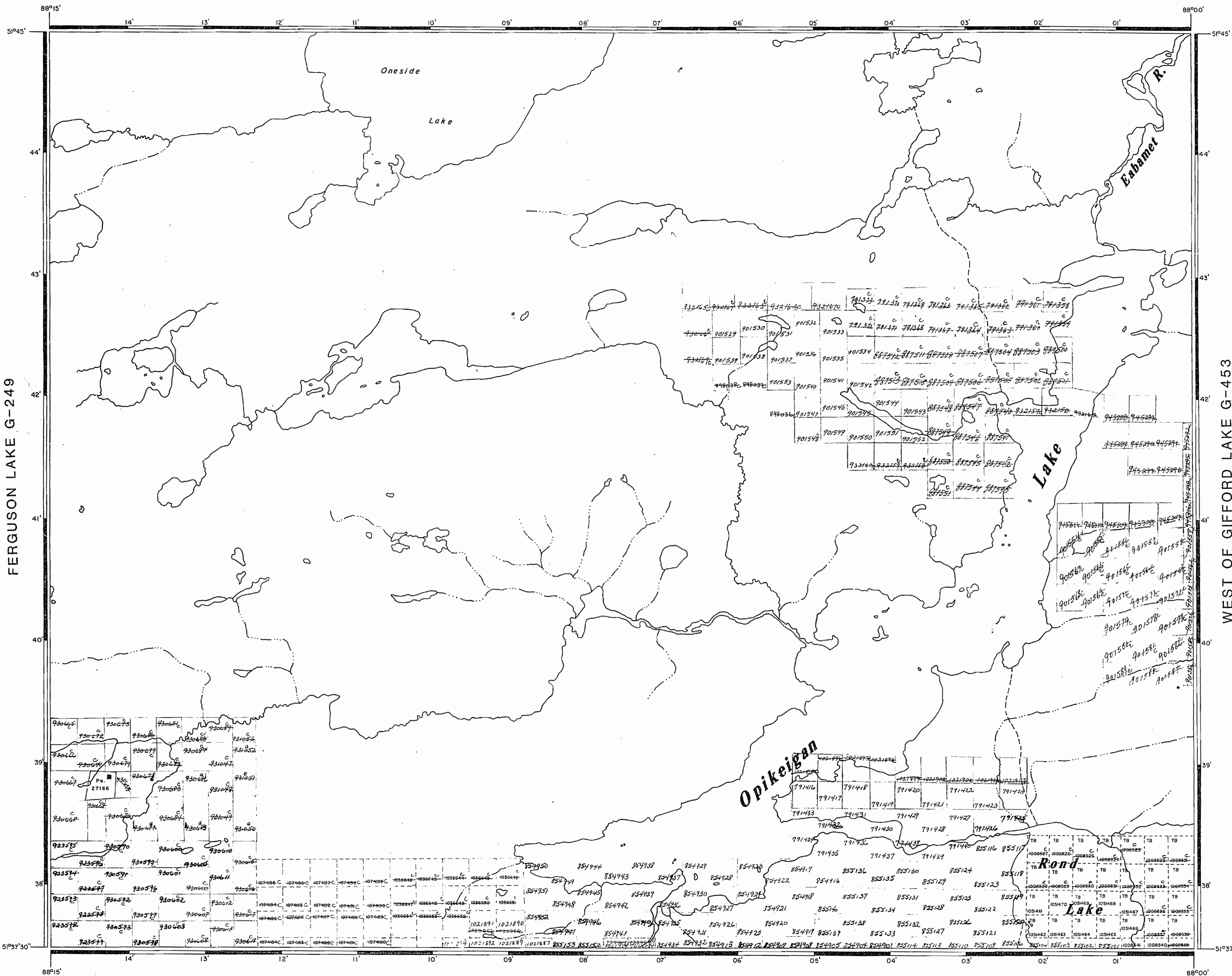


KENOZHE LAKE G-293



FERGUSON LAKE G-249

WEST OF GIFFORD LAKE G-453

RICH LAKE G-388

RECEIVED
THUNDER BAY
MINING DIVISION
91 DEC 12 AM 9 01

THE INFORMATION THAT APPEARS ON THIS MAP HAS BEEN COMPILED FROM VARIOUS SOURCES. AND ACCURACY IS NOT GUARANTEED. THOSE WISHING TO STAKE MINING CLAIMS SHOULD CONSULT WITH THE MINING RECORDER, MINISTRY OF NORTHERN DEVELOPMENT AND MINES, FOR ADDITIONAL INFORMATION ON THE STATUS OF THE LANDS SHOWN HEREON.

LEGEND

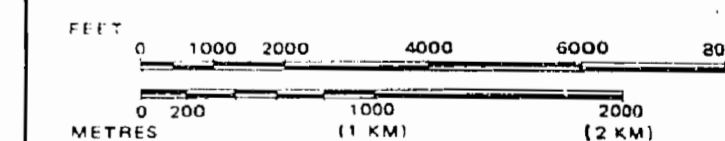
- HIGHWAY AND ROUTE No
- OTHER ROADS
- TRAILS
- SURVEYED LINES: TOWNSHIPS, BASE LINES, ETC.
- LOT LINES
- UNSURVEYED LINES
- PARCEL BOUNDARY
- MINING CLAIMS ETC.
- RAILWAY AND RIGHT OF WAY
- UTILITY LINES
- NON-PERENNIAL STREAM
- FLOODING OR FLOODING RIGHTS
- SUBDIVISION OR COMPOSITE PLAN RESERVATIONS
- ORIGINAL SHORELINE
- MARSH OR MUSKEG
- MINES
- TRAVERSE MONUMENT

DISPOSITION OF CROWN LANDS

TYPE OF DOCUMENT	SYMBOL
PATENT, SURFACE & MINING RIGHTS	
" SURFACE RIGHTS ONLY	
" MINING RIGHTS ONLY	
LEASE, SURFACE & MINING RIGHTS	
" SURFACE RIGHTS ONLY	
" MINING RIGHTS ONLY	
LICENCE OF OCCUPATION	
ORDER-IN-COUNCIL	
RESERVATION	
CANCELLED	
SAND & GRAVEL	
LAND USE PERMITS FOR COMMERCIAL TOURISM/OUTPOST CAMPS	

NOTE: MINING RIGHTS IN PARCELS PATENTED PRIOR TO MAY 6, 1912, VESTED IN ORIGINAL PATENTEES BY THE PUBLIC LANDS ACT, R.S.O. 1970, CHAP. 380, SEC. 63, SUBSEC. 1.

SCALE: 1 INCH = 40 CHAINS



AREA
OPIKEIGAN LAKE

M.N.R. ADMINISTRATIVE DISTRICT
GERALDTON

MINING DIVISION
THUNDER BAY

LAND TITLES / REGISTRY DIVISION
KENORA/PATRICIA

Ministry of Natural Resources
Land Management Branch
Ontario

Date JULY 1981

Number

G-361

Dec 12, 1994

G-361

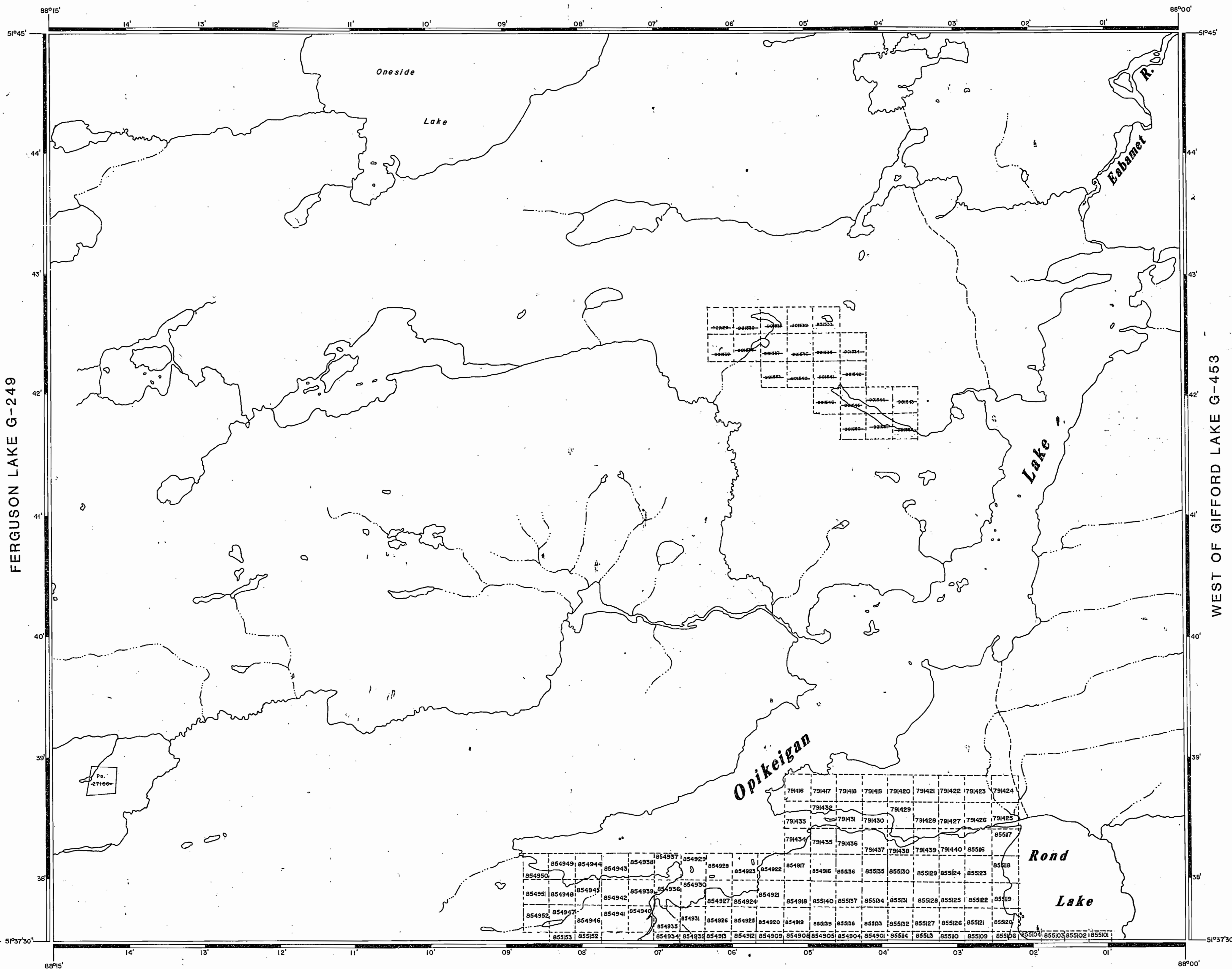
REFERENCES

AREAS WITHDRAWN FROM DISPOSITION

M.R.O. - MINING RIGHTS ONLY
 S.R.O. - SURFACE RIGHTS ONLY
 M+S. - MINING AND SURFACE RIGHTS

Description	Order No.	Date	Disposition	File

KENOZHE LAKE G-293



FERGUSON LAKE G-249

WEST OF GIFFORD LAKE G-453

RICH LAKE G-388

REFERENCES

DATE OF ISSUE

NOV 12 1998
 PROVINCIAL RECORDING
 OFFICE - SUDBURY

NOTICE:
 The information that appears on this map has been compiled from various sources and accuracy is not guaranteed. Those wishing to stake MINING CLAIMS should consult with the MINING RECORDER, Ministry of Northern Development and Mines, for additional information on the status of the lands shown hereon.

LEGEND

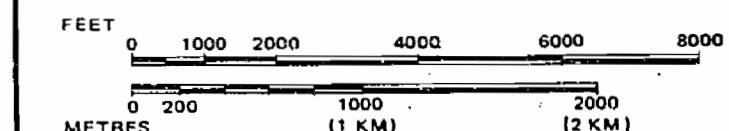
- HIGHWAY AND ROUTE No.
- OTHER ROADS
- TRAILS
- SURVEYED LINES:
 TOWNSHIPS, BASE LINES, ETC.
- LOTS, MINING CLAIMS, PARCELS, ETC.
- UNSURVEYED LINES:
 LOT LINES
- PARCEL BOUNDARY
- MINING CLAIMS ETC.
- RAILWAY AND RIGHT OF WAY
- UTILITY LINES
- NON-PERENNIAL STREAM
- FLOODING OR FLOODING RIGHTS
- SUBDIVISION OR COMPOSITE PLAN
- RESERVATIONS
- ORIGINAL SHORELINE
- MARSH OR MUSKELG
- MINES
- TRAVERSE MONUMENT

DISPOSITION OF CROWN LANDS

TYPE OF DOCUMENT	SYMBOL
PATENT, SURFACE & MINING RIGHTS	
" SURFACE RIGHTS ONLY	
" MINING RIGHTS ONLY	
LEASE, SURFACE & MINING RIGHTS	
" SURFACE RIGHTS ONLY	
" MINING RIGHTS ONLY	
LICENCE OF OCCUPATION	
ORDER-IN-COUNCIL	
RESERVATION	
CANCELLED	
SAND & GRAVEL	

LAND USE PERMITS FOR COMMERCIAL TOURISM, OUTPOST CAMPS
 NOTE: MINING RIGHTS IN PARCELS PATENTED PRIOR TO MAY 6, 1913, VESTED IN ORIGINAL PATENTEE BY THE PUBLIC LANDS ACT, R.S.O. 1970, CHAP. 380, SEC. 63, SUBSEC. 1.

SCALE: 1 INCH = 40 CHAINS



AREA
OPIKEIGAN LAKE
 M.N.R. ADMINISTRATIVE DISTRICT
GERALDTON
 MINING DIVISION
THUNDER BAY
 LAND TITLES / REGISTRY DIVISION
KENORA/PATRICIA

Ministry of Land Management
 Natural Resources Branch
 Ontario

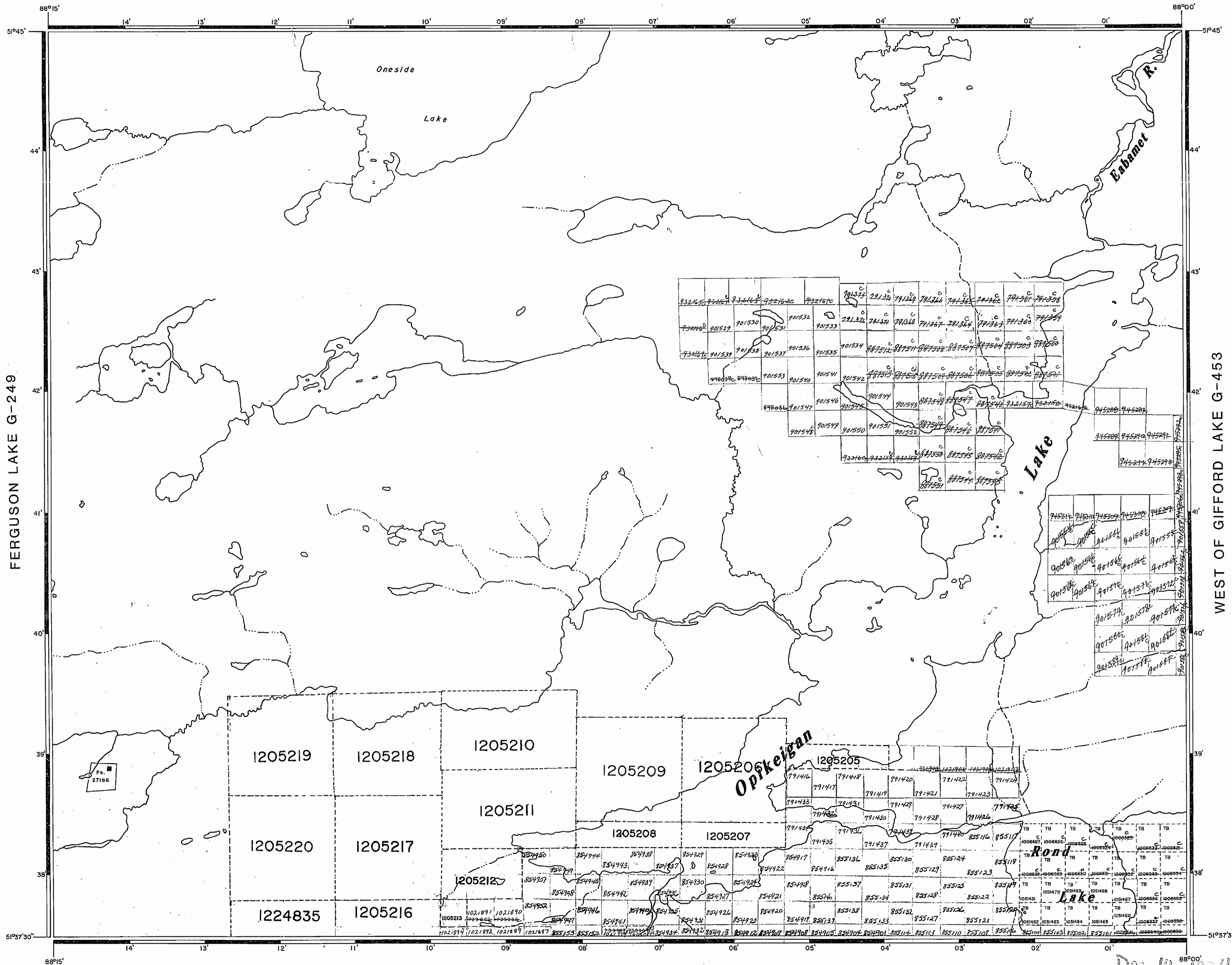
Date JULY 1998

Number

In Service Dec. 14/94.

G-361

KENOZHE LAKE G-293



THE INFORMATION THAT APPEARS ON THIS MAP HAS BEEN COMPILED FROM VARIOUS SOURCES, AND ACCURACY IS NOT GUARANTEED. THOSE WISHING TO STAKE MINING CLAIMS SHOULD CONSULT WITH THE MINING SURVEYOR, MINISTRY OF RECORDS, MINISTRY OF NORTHERN DEVELOPMENT AND MINES, FOR ADDITIONAL INFORMATION ON THE STATUS OF THE LANDS SHOWN HEREON.

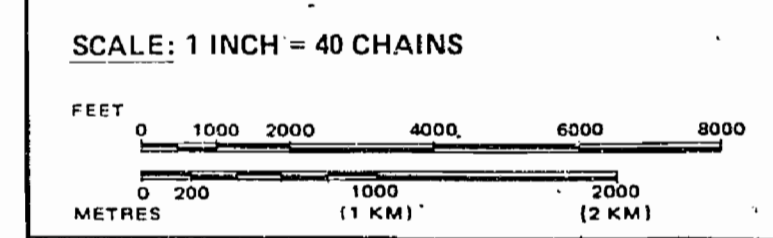
LEGEND

- HIGHWAY AND ROUTE No.
- OTHER ROADS
- TRAILS
- SURVEYED LINES:
 - TOWNSHIPS, BASE LINES, ETC.
 - LOTS, MINING CLAIMS, PARCELS, ETC.
- UNSURVEYED LINES:
 - LOT LINES
 - PARCEL BOUNDARY
 - MINING CLAIMS ETC.
- RAILWAY AND RIGHT OF WAY
- UTILITY LINES
- NON-PERENNIAL STREAM
- FLOODING OR FLOODING RIGHTS
- SUBDIVISION OR COMPOSITE PLAN
- RESERVATIONS
- ORIGINAL SHORELINE
- MARSH OR MUSKEG
- MINES
- TRAVERSE MONUMENT

DISPOSITION OF CROWN LANDS

TYPE OF DOCUMENT	SYMBOL
PATENT, SURFACE & MINING RIGHTS	
" SURFACE RIGHTS ONLY	
" MINING RIGHTS ONLY	
LEASE, SURFACE & MINING RIGHTS	
" SURFACE RIGHTS ONLY	
" MINING RIGHTS ONLY	
LICENCE OF OCCUPATION	
ORDER-IN-COUNCIL	OC
RESERVATION	
CANCELLED	
SAND & GRAVEL	
LAND USE PERMITS FOR COMMERCIAL TOURISM, OUTPOST CAMPS	

NOTE: MINING RIGHTS IN PARCELS PATENTED PRIOR TO MAY 6, 1913, VESTED IN ORIGINAL PATENTEES BY THE PUBLIC LANDS ACT, R.S.O. 1970, CHAP. 300, SEC. 63, SUBSEC. 1.



AREA
OPIKEIGAN LAKE
 M.N.R. ADMINISTRATIVE DISTRICT
GERALDTON
 MINING DIVISION
THUNDER BAY
 LAND TITLES / REGISTRY DIVISION
KENORA/PATRICIA

Ministry of Natural Resources
 Land Management Branch
 Ontario
 Date: JULY 1981
 Number: G-361

Dec 14, 1984
 G-361

FERGUSON LAKE G-249

WEST OF GIFFORD LAKE G-453

RICH LAKE G-388

Out of Service Dec. 14/94

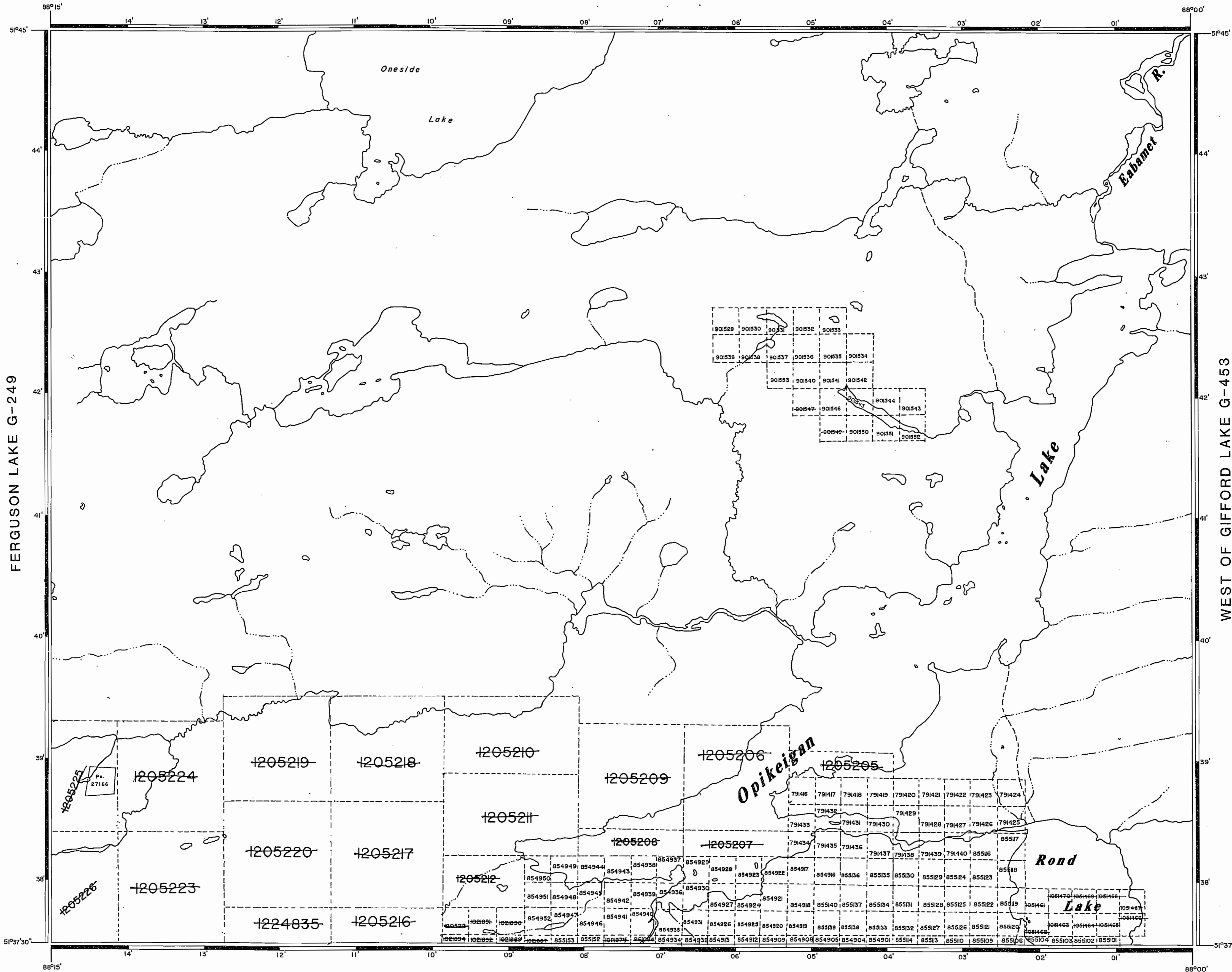
REFERENCES

AREAS WITHDRAWN FROM DISPOSITION

M.R.O. - MINING RIGHTS ONLY
 S.R.O. - SURFACE RIGHTS ONLY
 M.S. - MINING AND SURFACE RIGHTS

Description	Order No.	Date	Disposition	File

KENOZHE LAKE G-293



FERGUSON LAKE G-249

WEST OF GIFFORD LAKE G-453

RICH LAKE G-388

REFERENCES

DATE OF ISSUE
 MAR 27 1981
 PROVINCIAL RECORDING
 OFFICE - SUDBURY

NOTICE:
 The information that appears on this map has been compiled from various sources and accuracy is not guaranteed. Those wishing to stake MINING CLAIMS should consult with the MINING RECORDER, Ministry of Northern Development and Mines, for additional information on the status of the lands shown hereon.

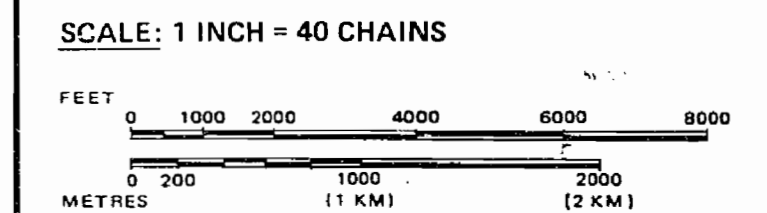
LEGEND

- HIGHWAY AND ROUTE NO.
- OTHER ROADS
- TRAILS
- SURVEYED LINES:
 TOWNSHIPS, BASE LINES, ETC.
- LOTS, MINING CLAIMS, PARCELS, ETC.
- UNSURVEYED LINES:
 LOT LINES
- PARCEL BOUNDARY
- MINING CLAIMS ETC.
- RAILWAY AND RIGHT OF WAY
- UTILITY LINES
- NON-PERENNIAL STREAM
- FLOODING OR FLOODING RIGHTS
- SUBDIVISION OR COMPOSITE PLAN
- RESERVATIONS
- ORIGINAL SHORELINE
- MAISH OR MUSKEG
- MINES
- TRAVERSE MONUMENT

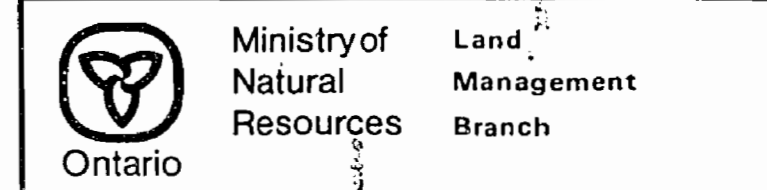
DISPOSITION OF CROWN LANDS

TYPE OF DOCUMENT	SYMBOL
PATENT, SURFACE & MINING RIGHTS	
" SURFACE RIGHTS ONLY	
" MINING RIGHTS ONLY	
LEASE, SURFACE & MINING RIGHTS	
" SURFACE RIGHTS ONLY	
" MINING RIGHTS ONLY	
LICENCE OF OCCUPATION	
ORDER-IN-COUNCIL	
RESERVATION	
CANCELLED	
SAND & GRAVEL	
LAND USE PERMITS FOR COMMERCIAL TOURISM, OUTPOST CAMPS	

NOTE: MINING RIGHTS IN PARCELS PATENTED PRIOR TO MAY 6, 1913, VESTED IN ORIGINAL PATENTEE BY THE PUBLIC LANDS ACT, R.S.O. 1970, CHAP. 380, SEC. 63, SUBSEC. 1.



AREA
OPIKEIGAN LAKE
 M.N.R. ADMINISTRATIVE DISTRICT
GERALDTON
 MINING DIVISION
THUNDER BAY
 LAND TITLES / REGISTRY DIVISION
KENORA/PATRICIA



Date JULY 1981 Number
 In Service Dec. 14/94. **G-361**

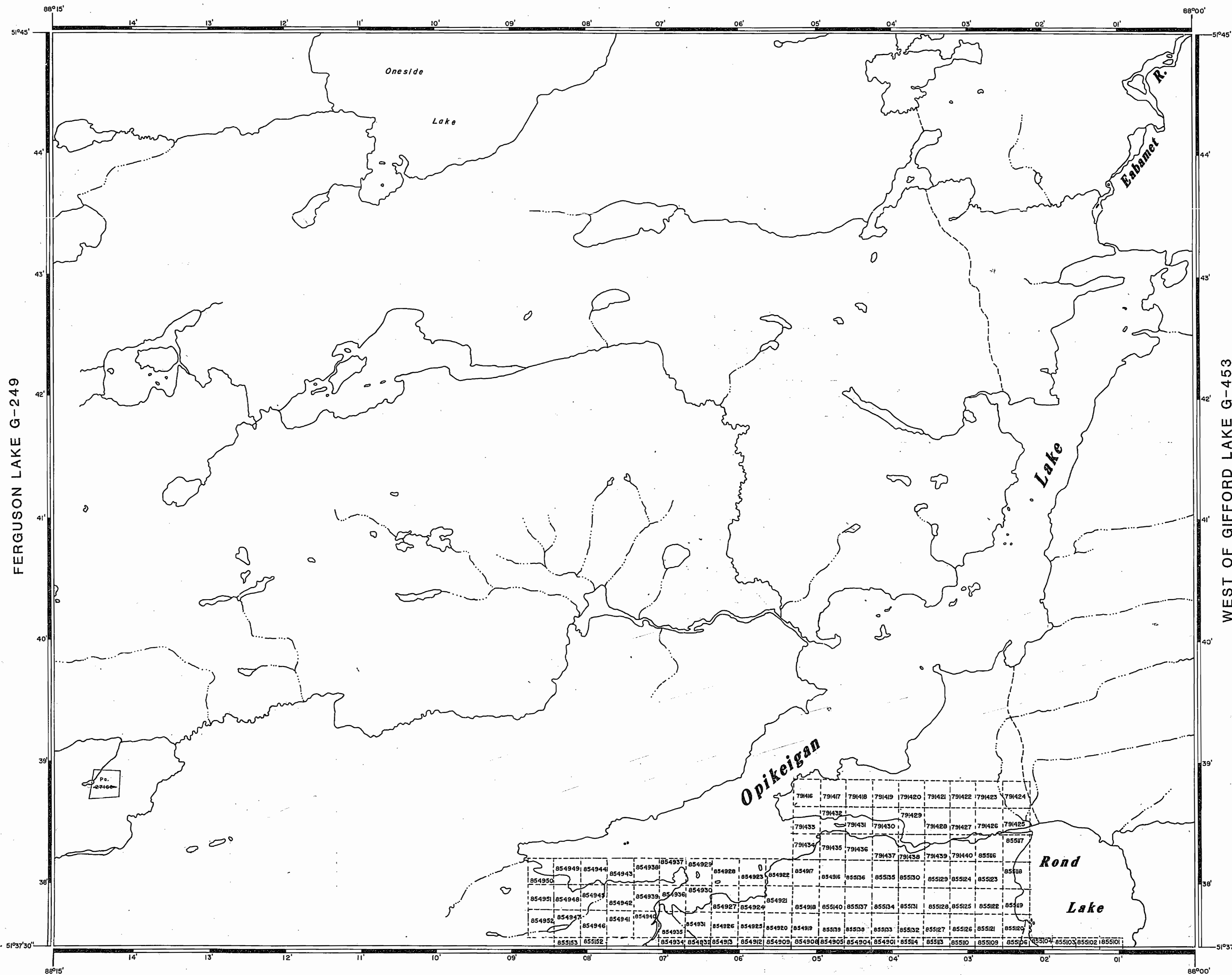
REFERENCES

AREAS WITHDRAWN FROM DISPOSITION

M.R.O. - MINING RIGHTS ONLY
 S.R.O. - SURFACE RIGHTS ONLY
 M.S. - MINING AND SURFACE RIGHTS

Description	Order No.	Date	Disposition	File

KENOZHE LAKE G-293



FERGUSON LAKE G-249

WEST OF GIFFORD LAKE G-453

RICH LAKE G-388

REFERENCES

NOTICE:
 The information that appears on this map has been compiled from various sources and accuracy is not guaranteed. Those wishing to stake MINING CLAIMS should consult with the MINING RECORDER, Ministry of Northern Development and Mines, for additional information on the status of the lands shown hereon.

LEGEND

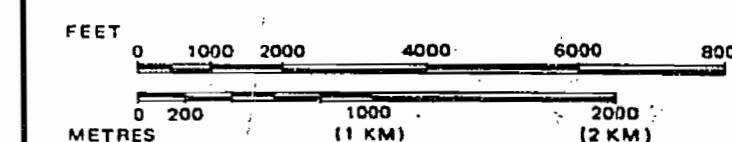
- HIGHWAY AND ROUTE No.
- OTHER ROADS
- TRAILS
- SURVEYED LINES:
 - TOWNSHIPS, BASE LINES, ETC.
 - LOTS, MINING CLAIMS, PARCELS, ETC.
- UNSURVEYED LINES:
 - LOT LINES
 - PARCEL BOUNDARY
 - MINING CLAIMS ETC.
- RAILWAY AND RIGHT OF WAY
- UTILITY LINES
- NON-PERENNIAL STREAM
- FLOODING OR FLOODING RIGHTS
- SUBDIVISION OR COMPOSITE PLAN
- RESERVATIONS
- ORIGINAL SHORELINE
- MARSH OR MUSKEG
- MINES
- TRAVERSE MONUMENT

DISPOSITION OF CROWN LANDS

TYPE OF DOCUMENT	SYMBOL
PATENT, SURFACE & MINING RIGHTS	
" SURFACE RIGHTS ONLY	
" MINING RIGHTS ONLY	
LEASE, SURFACE & MINING RIGHTS	
" SURFACE RIGHTS ONLY	
" MINING RIGHTS ONLY	
LICENCE OF OCCUPATION	
ORDER-IN-COUNCIL	
RESERVATION	
CANCELLED	
SAND & GRAVEL	

LAND USE PERMITS FOR COMMERCIAL TOURISM, OUTPOST CAMPS
 NOTE: MINING RIGHTS IN PARCELS PATENTED PRIOR TO MAY 6, 1913, VESTED IN ORIGINAL PATENTEE BY THE PUBLIC LANDS ACT, R.S.O. 1970, CHAP. 380, SEC. 63, SUBSEC. 1.

SCALE: 1 INCH = 40 CHAINS



AREA
OPIKEIGAN LAKE

M.N.R. ADMINISTRATIVE DISTRICT
GERALDTON

MINING DIVISION
THUNDER BAY

LAND TITLES / REGISTRY DIVISION
KENORA/PATRICIA

Ministry of Natural Resources
 Land Management Branch
 Ontario

Date JULY 1981

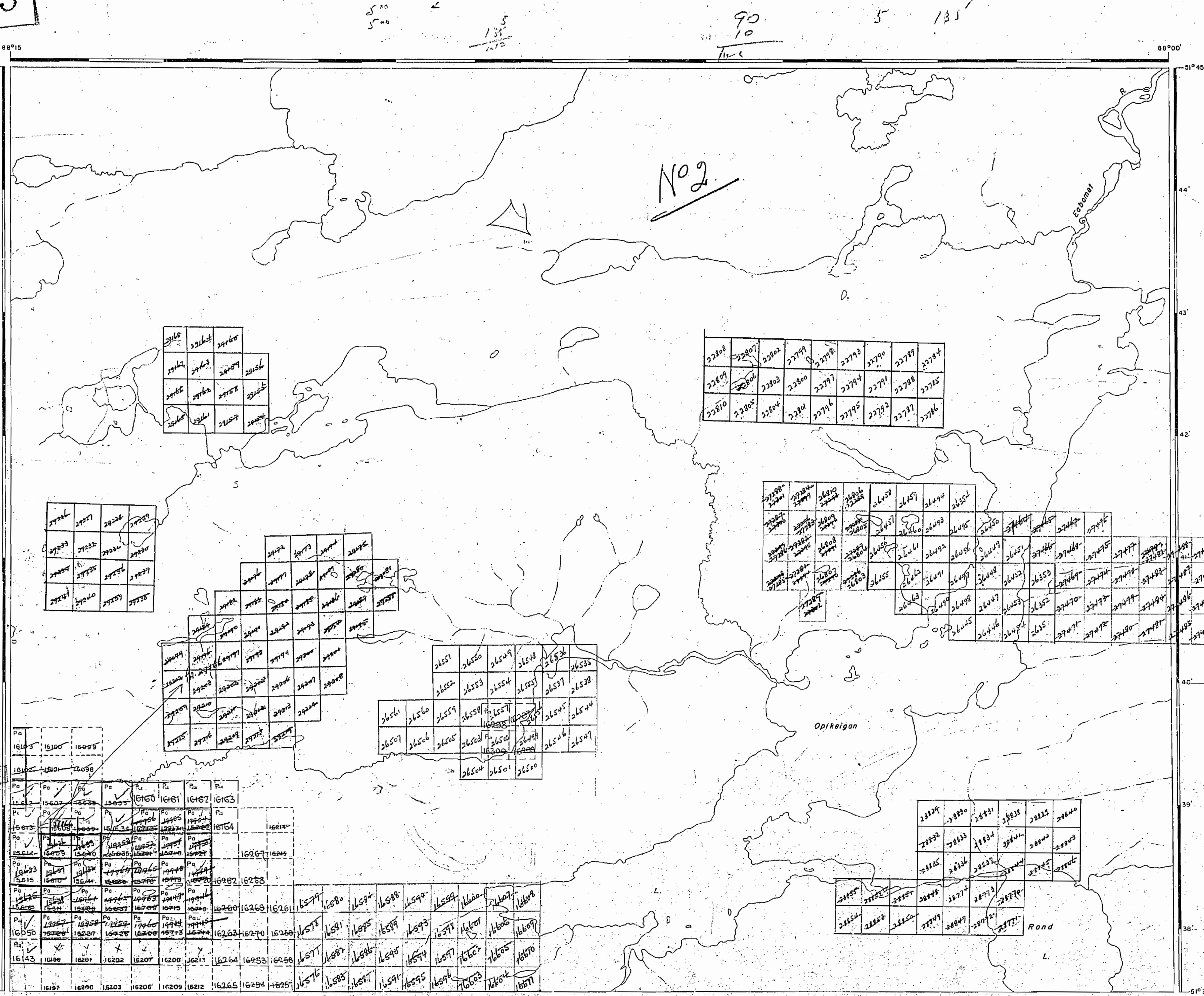
Number

In Service Dec. 14/94.

G-361

2325

2325
14530
14531
14532
14533
14534
14535
14536
14537
14538
14539
14540
14541
14542
14543
14544
14545
14546
14547
14548
14549
14550
14551
14552
14553
14554
14555
14556
14557
14558
14559
14560
14561
14562
14563
14564
14565
14566
14567
14568
14569
14570
14571
14572
14573
14574
14575
14576
14577
14578
14579
14580
14581
14582
14583
14584
14585
14586
14587
14588
14589
14590
14591
14592
14593
14594
14595
14596
14597
14598
14599
14600



AREA OF
OPIKEIGAN LAKE

DISTRICT OF
KENORA - PATRICIA PORTION

PATRICIA
MINING DIVISION

SCALE: 1-INCH = 40 CHAINS

LEGEND

PATENTED LAND	⊙
CROWN LAND SALE	C.S.
LEASES	⊕
LOCATED LAND	Lo.
LICENSE OF OCCUPATION	L.O.
MINING RIGHTS ONLY	M.R.O.
SURFACE RIGHTS ONLY	S.R.O.
ROADS	—
IMPROVED ROADS	—
KING'S HIGHWAYS	—
RAILWAYS	—
POWER LINES	—
MARSH OR MUSKEG	—
MINES	—

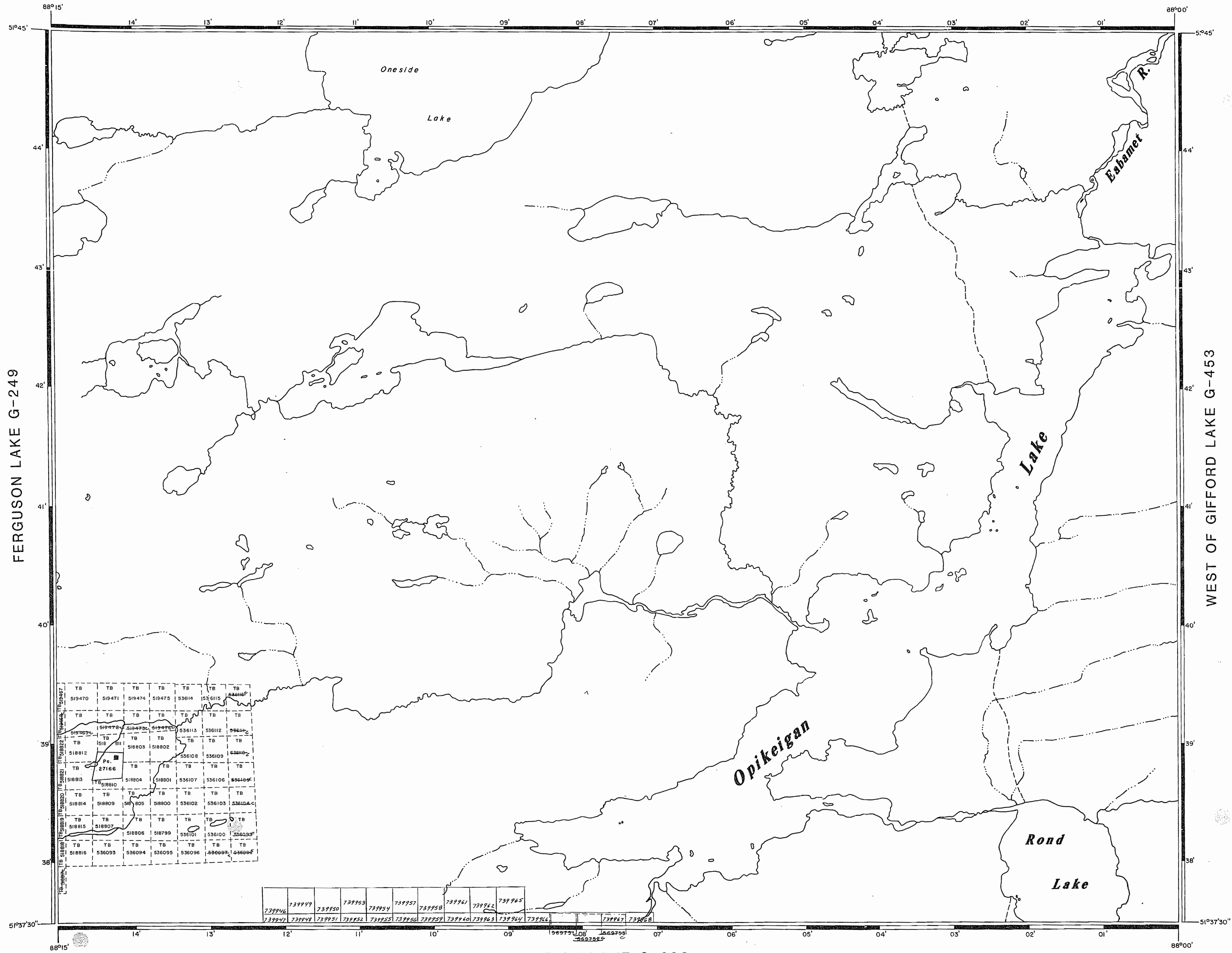
NOTES

1955

PLAN NO. **M-2325**

DEPARTMENT OF MINES
- ONTARIO -

KENOZHE LAKE G-293



REFERENCES

LEGEND

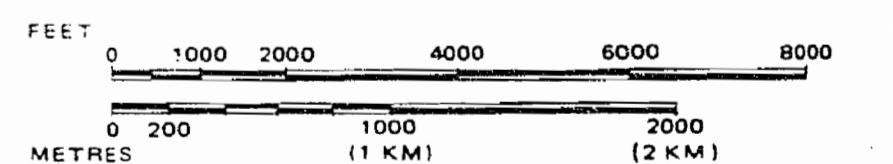
- HIGHWAY AND ROUTE No.
- OTHER ROADS
- TRAILS
- SURVEYED LINES:
TOWNSHIPS, BASE LINES, ETC.
- LOTS, MINING CLAIMS, PARCELS, ETC.
- UNSURVEYED LINES:
LOT LINES
- PARCEL BOUNDARY
- MINING CLAIMS ETC.
- RAILWAY AND RIGHT OF WAY
- UTILITY LINES
- NON-PERENNIAL STREAM
- FLOODING OR FLOODING RIGHTS
- SUBDIVISION OR COMPOSITE PLAN
- RESERVATIONS
- ORIGINAL SHORELINE
- MARSH OR MUSKEG
- MINES
- TRAVERSE MONUMENT

DISPOSITION OF CROWN LANDS

TYPE OF DOCUMENT	SYMBOL
PATENT, SURFACE & MINING RIGHTS	
" SURFACE RIGHTS ONLY	
" MINING RIGHTS ONLY	
LEASE, SURFACE & MINING RIGHTS	
" SURFACE RIGHTS ONLY	
" MINING RIGHTS ONLY	
LICENCE OF OCCUPATION	
ORDER-IN-COUNCIL	
RESERVATION	
CANCELLED	
SAND & GRAVEL	

NOTE: MINING RIGHTS IN PARCELS PATENTED PRIOR TO MAY 6, 1913, VESTED IN ORIGINAL PATENTEE BY THE PUBLIC LANDS ACT, R.S.O. 1970, CHAP. 380, SEC. 63, SUBSEC. 1.

SCALE: 1 INCH = 40 CHAINS



AREA
OPIKEIGAN LAKE

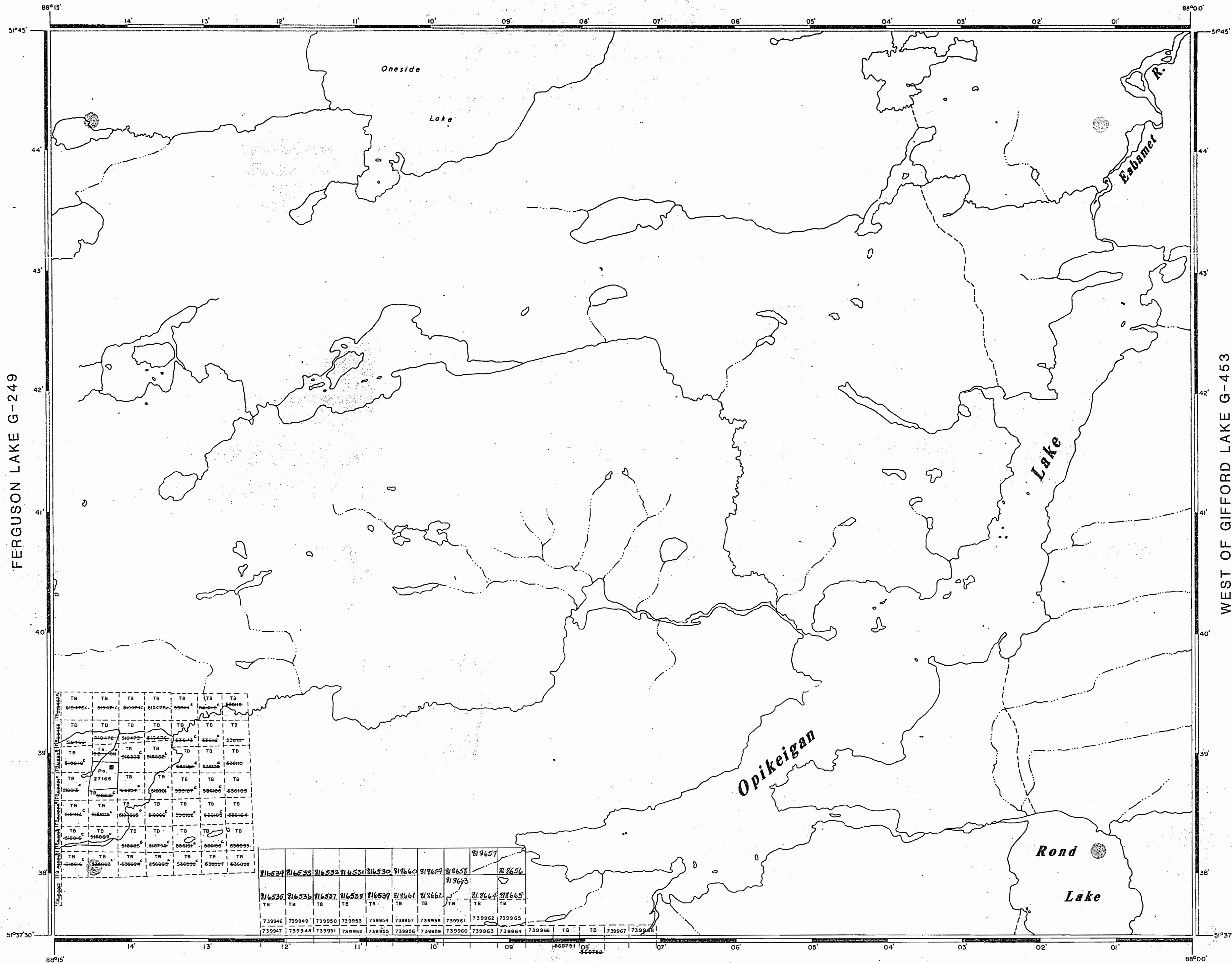
M.N.R. ADMINISTRATIVE DISTRICT
GERALDTON
MINING DIVISION
THUNDER BAY
LAND TITLES / REGISTRY DIVISION
KENORA/PATRICIA

Ministry of Natural Resources
Land Management Branch
Ontario

Date: Sept. 10, 1981 Number: **G-361**

RICH LAKE G-388

KENOZHE LAKE G-293



FERGUSON LAKE G-249

WEST OF GIFFORD LAKE G-453

RICH LAKE G-388

LEGEND

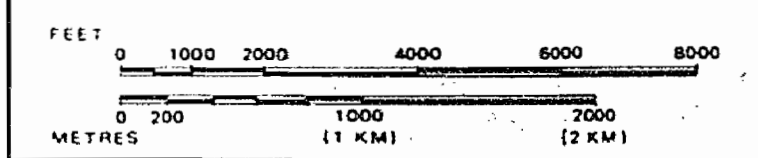
- HIGHWAY AND ROUTE No.
- OTHER ROADS
- TRAILS
- SURVEYED LINES:
 - TOWNSHIPS, BASE LINES, ETC.
 - LOTS, MINING CLAIMS, PARCELS, ETC.
- UNSURVEYED LINES:
 - LOT LINES
 - PARCEL BOUNDARY
 - MINING CLAIMS ETC.
- RAILWAY AND RIGHT OF WAY
- UTILITY LINES
- NON PERENNIAL STREAM
- FLOODING OR FLOODING RIGHTS
- SUBDIVISION OR COMPOSITE PLAN
- RESERVATIONS
- ORIGINAL SHORELINE
- MARSH OR MUSKEG
- MINES
- TRAVERSE MONUMENT

DISPOSITION OF CROWN LANDS

- | TYPE OF DOCUMENT | SYMBOL |
|---------------------------------|--------|
| PATENT, SURFACE & MINING RIGHTS | |
| " SURFACE RIGHTS ONLY | |
| " MINING RIGHTS ONLY | |
| LEASE, SURFACE & MINING RIGHTS | |
| " SURFACE RIGHTS ONLY | |
| " MINING RIGHTS ONLY | |
| LICENCE OF OCCUPATION | |
| ORDER-IN-COUNCIL | |
| RESERVATION | |
| CANCELLED | |
| SAND & GRAVEL | |

NOTE: MINING RIGHTS IN PARCELS PATENTED PRIOR TO MAY 6, 1913, VESTED IN ORIGINAL PATENTEE BY THE PUBLIC LANDS ACT, R.S.O. 1970, CHAP. 380, SEC. 63, SUBSEC. 1.

SCALE: 1 INCH = 40 CHAINS



AREA
OPIKEIGAN LAKE
 M.N.R. ADMINISTRATIVE DISTRICT
GERALDTON
 MINING DIVISION
THUNDER BAY
 LAND TITLES / REGISTRY DIVISION
KENORA/PATRICIA

Ministry of Natural Resources
 Land Management Branch
 Ontario
 AUGUST 20, 1984

Date: JULY 1981
 Number: **G-361**

AREA OF
OPIKEIGAN LAKE

DISTRICT OF
KENORA - PATRICIA PORTION

PATRICIA
MINING DIVISION

SCALE: 1-INCH = 40 CHAINS

LEGEND

PATENTED LAND	Ⓟ
CROWN LAND SALE	C.S.
LEASES	Ⓛ
LOCATED LAND	Loc.
LICENSE OF OCCUPATION	L.O.
MINING RIGHTS ONLY	M.R.O.
SURFACE RIGHTS ONLY	S.R.O.
ROADS	—
IMPROVED ROADS	—
KING'S HIGHWAYS	—
RAILWAYS	—
POWER LINES	—
MARSH OR MUSKEG	—
MINES	✕

NOTES

400' reserve around all lakes and rivers to Dept. of Lands & Forests.

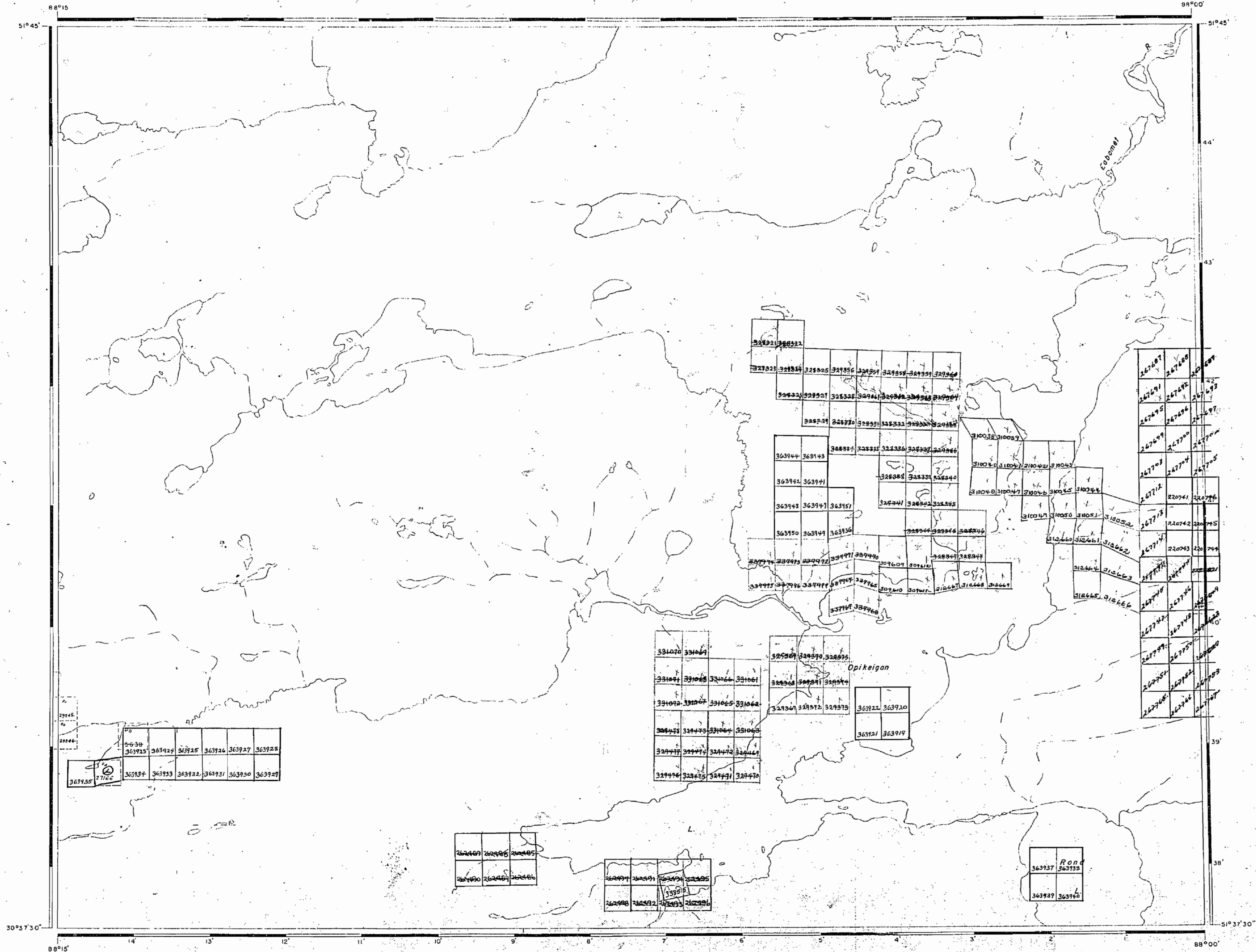
1963

old

2

PLAN NO. **M-2325**

DEPARTMENT OF MINES
- ONTARIO -



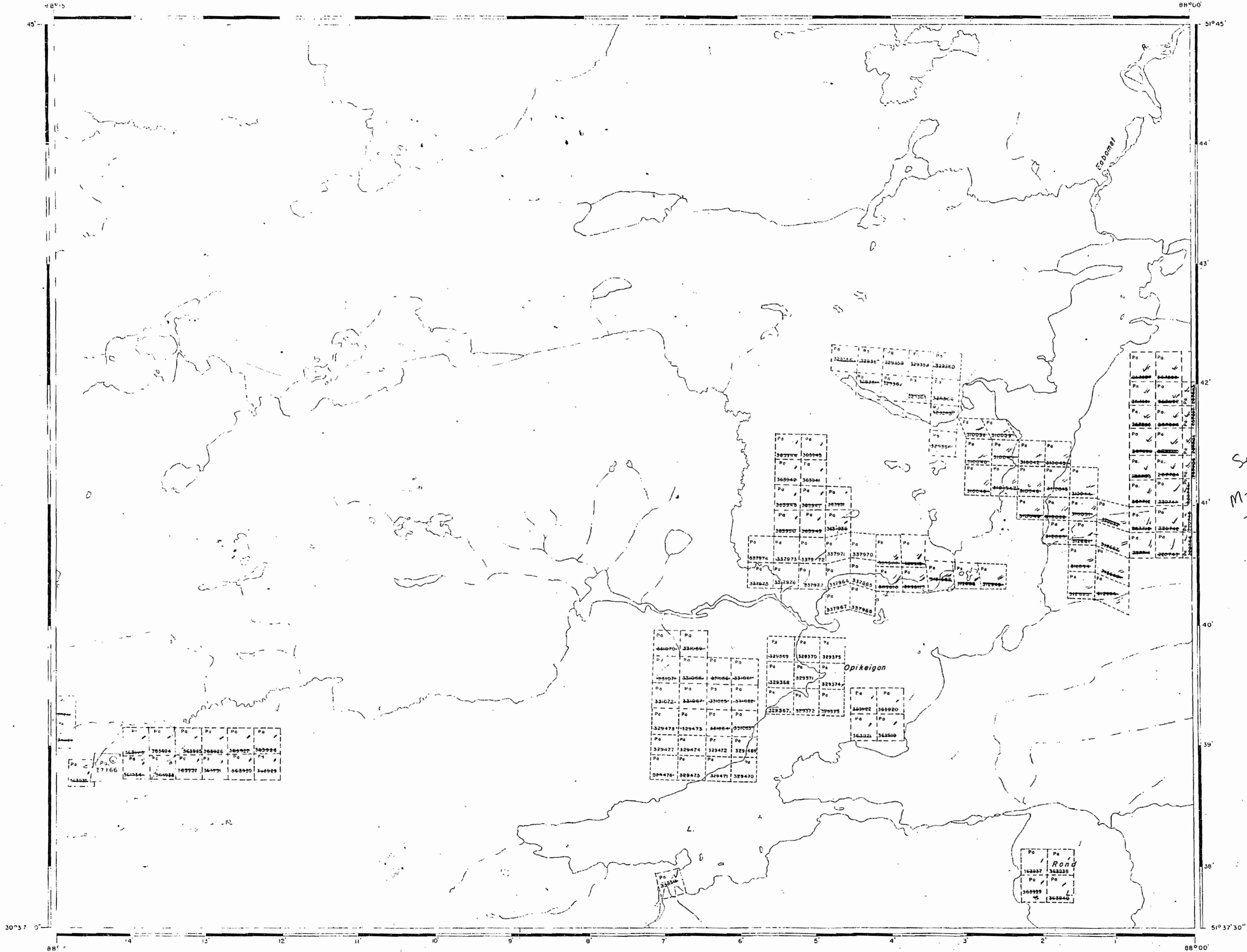
363935	363936	363937	363938	363939	363940	363941	363942	363943	363944	363945	363946	363947	363948	363949	363950	363951	363952	363953	363954	363955	363956	363957	363958	363959	363960	363961	363962	363963	363964	363965	363966	363967	363968	363969	363970	363971	363972	363973	363974	363975	363976	363977	363978	363979	363980	363981	363982	363983	363984	363985	363986	363987	363988	363989	363990	363991	363992	363993	363994	363995	363996	363997	363998	363999	364000
--------	--------	--------	--------	--------	--------	--------	--------	--------	--------	--------	--------	--------	--------	--------	--------	--------	--------	--------	--------	--------	--------	--------	--------	--------	--------	--------	--------	--------	--------	--------	--------	--------	--------	--------	--------	--------	--------	--------	--------	--------	--------	--------	--------	--------	--------	--------	--------	--------	--------	--------	--------	--------	--------	--------	--------	--------	--------	--------	--------	--------	--------	--------	--------	--------	--------

363999	364000	364001	364002	364003	364004	364005	364006	364007	364008	364009	364010	364011	364012	364013	364014	364015	364016	364017	364018	364019	364020	364021	364022	364023	364024	364025	364026	364027	364028	364029	364030	364031	364032	364033	364034	364035	364036	364037	364038	364039	364040	364041	364042	364043	364044	364045	364046	364047	364048	364049	364050	364051	364052	364053	364054	364055	364056	364057	364058	364059	364060	364061	364062	364063	364064	364065	364066	364067	364068	364069	364070	364071	364072	364073	364074	364075	364076	364077	364078	364079	364080	364081	364082	364083	364084	364085	364086	364087	364088	364089	364090	364091	364092	364093	364094	364095	364096	364097	364098	364099	364100
--------	--------	--------	--------	--------	--------	--------	--------	--------	--------	--------	--------	--------	--------	--------	--------	--------	--------	--------	--------	--------	--------	--------	--------	--------	--------	--------	--------	--------	--------	--------	--------	--------	--------	--------	--------	--------	--------	--------	--------	--------	--------	--------	--------	--------	--------	--------	--------	--------	--------	--------	--------	--------	--------	--------	--------	--------	--------	--------	--------	--------	--------	--------	--------	--------	--------	--------	--------	--------	--------	--------	--------	--------	--------	--------	--------	--------	--------	--------	--------	--------	--------	--------	--------	--------	--------	--------	--------	--------	--------	--------	--------	--------	--------	--------	--------	--------	--------	--------	--------	--------	--------

364100	364101	364102	364103	364104	364105	364106	364107	364108	364109	364110	364111	364112	364113	364114	364115	364116	364117	364118	364119	364120	364121	364122	364123	364124	364125	364126	364127	364128	364129	364130	364131	364132	364133	364134	364135	364136	364137	364138	364139	364140	364141	364142	364143	364144	364145	364146	364147	364148	364149	364150	364151	364152	364153	364154	364155	364156	364157	364158	364159	364160	364161	364162	364163	364164	364165	364166	364167	364168	364169	364170	364171	364172	364173	364174	364175	364176	364177	364178	364179	364180	364181	364182	364183	364184	364185	364186	364187	364188	364189	364190	364191	364192	364193	364194	364195	364196	364197	364198	364199	364200
--------	--------	--------	--------	--------	--------	--------	--------	--------	--------	--------	--------	--------	--------	--------	--------	--------	--------	--------	--------	--------	--------	--------	--------	--------	--------	--------	--------	--------	--------	--------	--------	--------	--------	--------	--------	--------	--------	--------	--------	--------	--------	--------	--------	--------	--------	--------	--------	--------	--------	--------	--------	--------	--------	--------	--------	--------	--------	--------	--------	--------	--------	--------	--------	--------	--------	--------	--------	--------	--------	--------	--------	--------	--------	--------	--------	--------	--------	--------	--------	--------	--------	--------	--------	--------	--------	--------	--------	--------	--------	--------	--------	--------	--------	--------	--------	--------	--------	--------	--------	--------

363937	363938	363939	363940
--------	--------	--------	--------

2325



AREA OF
OPIKEIGAN LAKE

DISTRICT OF
KENORA - PATRICIA PORTION

PATRICIA
MINING DIVISION

SCALE: 1-INCH 40 CHAINS

LEGEND

- PATENTED LAND Ⓟ
- CROWN LAND SALE CS
- LEASES Ⓛ
- LOCATED LAND Loc.
- LICENSE OF OCCUPATION L.O.
- MINING RIGHTS ONLY M.R.O.
- SURFACE RIGHTS ONLY S.R.O.
- ROADS —
- IMPROVED ROADS —
- KING'S HIGHWAYS —
- RAILWAYS —
- POWER LINES —
- MARSH OR MUSKEG —
- MINES *

NOTES

400' reserve around all lakes and rivers to Dept. of Lands & Forests.

*See
M-2328*

1973

PATRICIA
MINING DIV.
RECEIVED
JUN 25 1973
AM 7 8 9 10 11 12 PM 1 2 3 4 5 6

#3

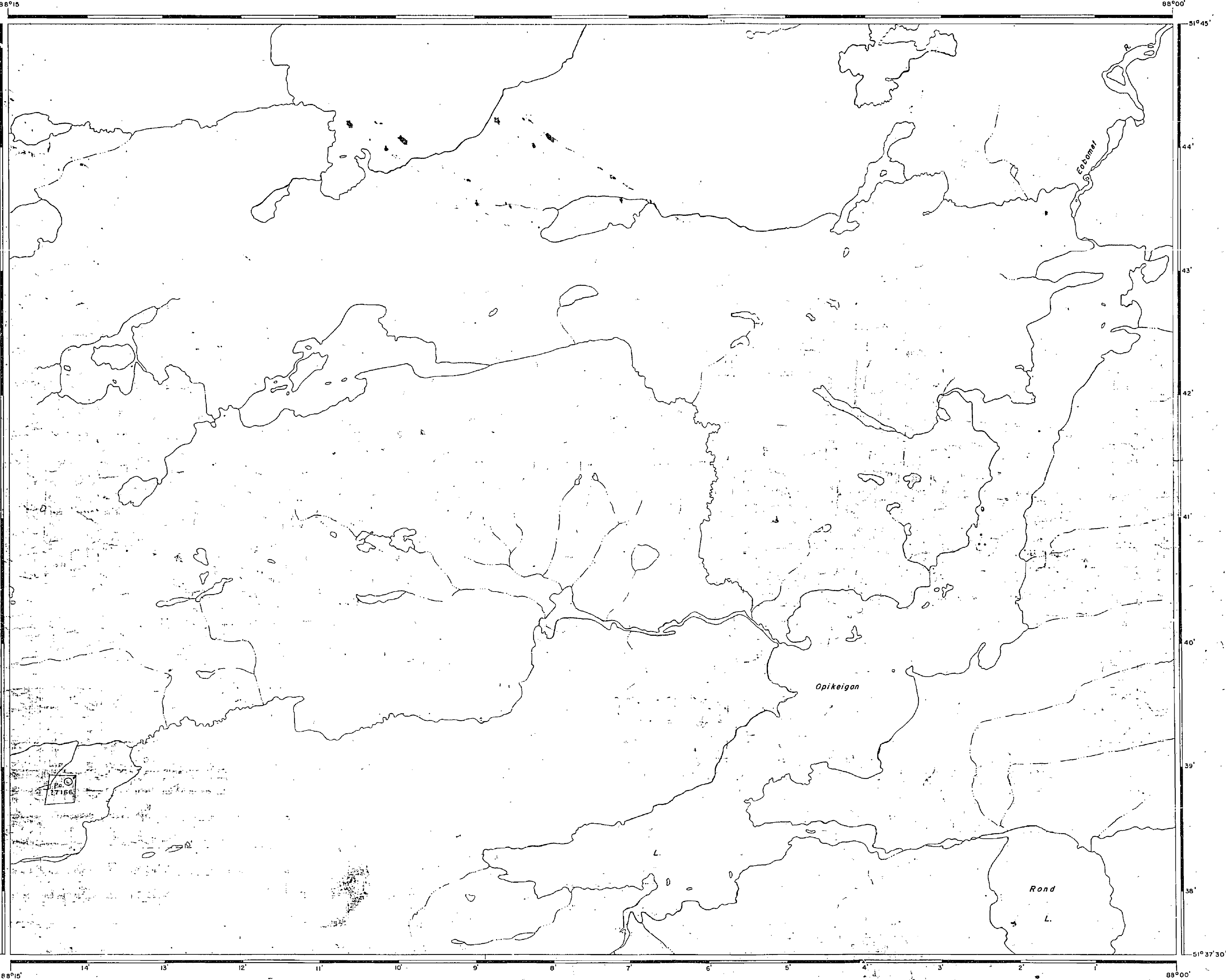
NATIONAL TOPOGRAPHIC SERIES 52 P

PLAN NO. **M-2325**













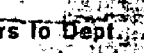

MINISTRY OF NATURAL RESOURCES
SURVEYS AND MAPPING BRANCH

2325

AREA OF
OPIKEIGAN LAKE
 DISTRICT OF
 KENORA - PATRICIA PORTION
 THUNDER BAY
 MINING DIVISION
 SCALE: 1-INCH = 40 CHAINS



LEGEND

- PATENTED LAND 
- CROWN LAND SALE 
- LEASES 
- LOCATED LAND 
- LICENSE OF OCCUPATION 
- MINING RIGHTS ONLY 
- SURFACE RIGHTS ONLY 
- ROADS - 
- IMPROVED ROADS 
- KING'S HIGHWAYS 
- RAILWAYS 
- POWER LINES 
- MARSH OR MUSKEG 
- MINES 

NOTES

400' reserve around all lakes and rivers to Dept. of Lands & Forests.


1977

FEB. 15/77
 GERALDTON DIST.
 NATIONAL TOPOGRAPHIC SERIES 52
 PLAN NO. **M-2325**

ONTARIO
 MINISTRY OF NATURAL RESOUR
 SURVEYS AND MAPPING BRANCH

KENOZHE LAKE G-293

REFERENCES



LEGEND

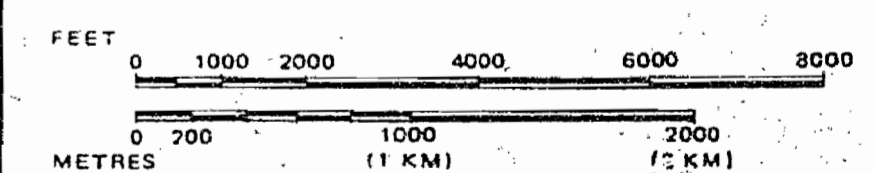
- HIGHWAY AND ROUTE No.
- OTHER ROADS
- TRAILS
- SURVEYED LINES:
 - TOWNSHIPS, BASE LINES, ETC.
 - LOTS, MINING CLAIMS, PARCELS, ETC.
- UNSURVEYED LINES:
 - LOT LINES
 - PARCEL BOUNDARY
 - MINING CLAIMS ETC.
- RAILWAY AND RIGHT OF WAY
- UTILITY LINES
- NON-PERENNIAL STREAM
- FLOODING OR FLOODING RIGHTS
- SUBDIVISION OR COMPOSITE PLAN
- RESERVATIONS
- ORIGINAL SHORELINE
- MARSH OR MUSKEG
- MINES
- TRAVERSE MONUMENT

DISPOSITION OF CROWN LANDS

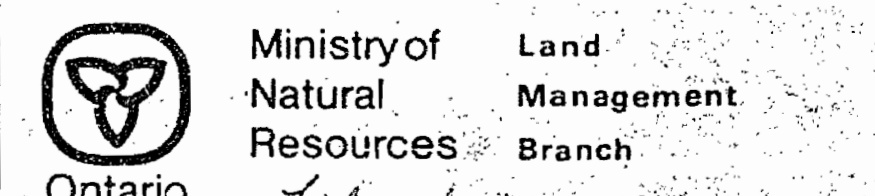
TYPE OF DOCUMENT	SYMBOL
PATENT, SURFACE & MINING RIGHTS	⊙
" SURFACE RIGHTS ONLY	⊙
" MINING RIGHTS ONLY	⊙
LEASE, SURFACE & MINING RIGHTS	⊙
" SURFACE RIGHTS ONLY	⊙
" MINING RIGHTS ONLY	⊙
LICENCE OF OCCUPATION	⊙
ORDER-IN-COUNCIL	OC
RESERVATION	⊙
CANCELLED	⊙
SAND & GRAVEL	⊙

NOTE: MINING RIGHTS IN PARCELS PATENTED PRIOR TO MAY 6, 1912, VESTED IN ORIGINAL PATENTEE BY THE PUBLIC LANDS ACT, R.S.O. 1970, CHAP. 380, SEC. 63, SUBSEC. 1.

SCALE: 1 INCH = 40 CHAINS



AREA
OPIKEIGAN LAKE
 M.N.R. ADMINISTRATIVE DISTRICT
GERALDTON
 MINING DIVISION
THUNDER BAY
 LAND TITLES / REGISTRY DIVISION
KENORA/PATRICIA



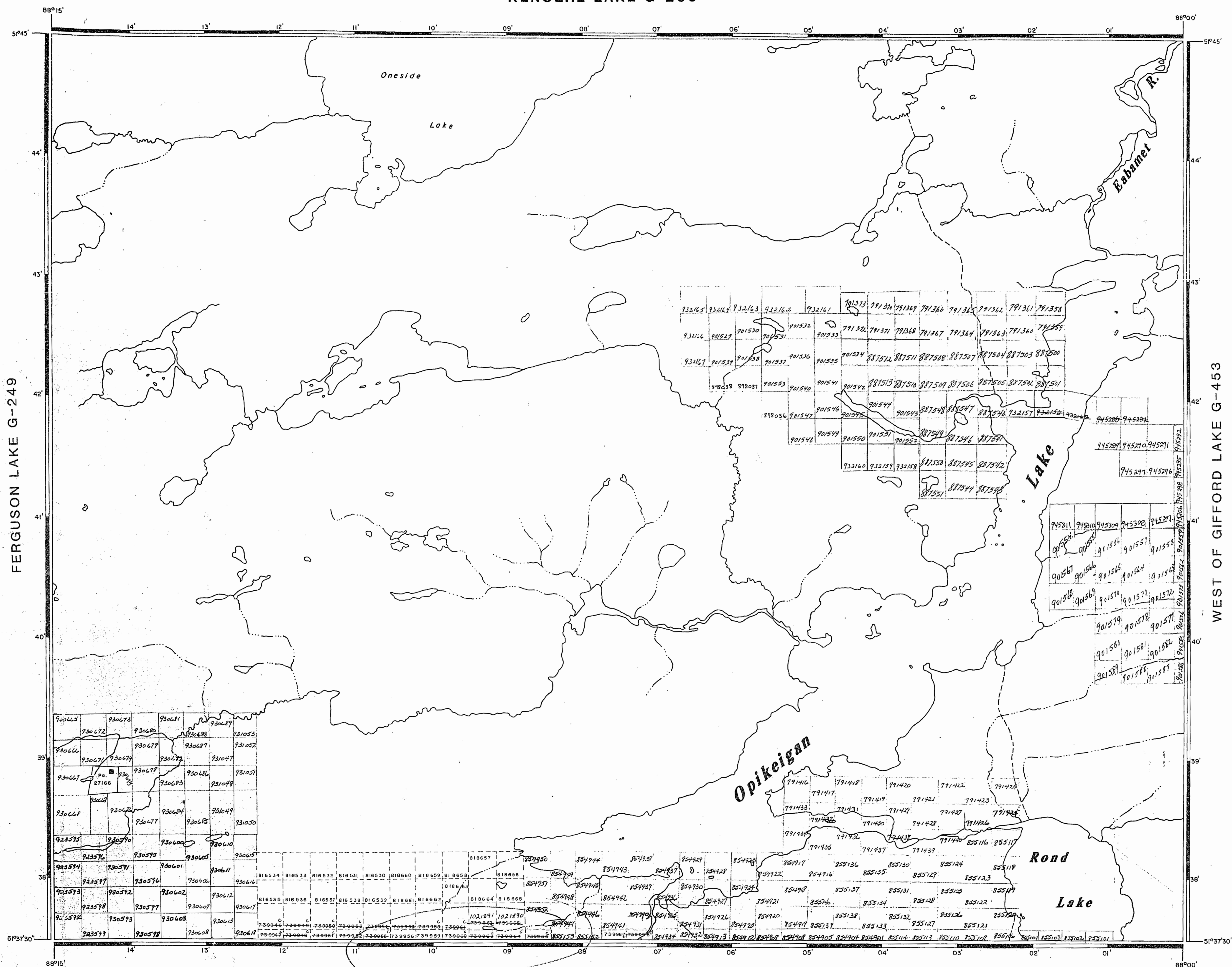
Date **JULY 1981** Number

G-361

FERGUSON LAKE G-249

WEST OF GIFFORD LAKE G-453

RICH LAKE G-388



AREA OF
OPIKEIGAN LAKE

DISTRICT OF
KENORA - PATRICIA PORTION

PATRICIA
MINING DIVISION

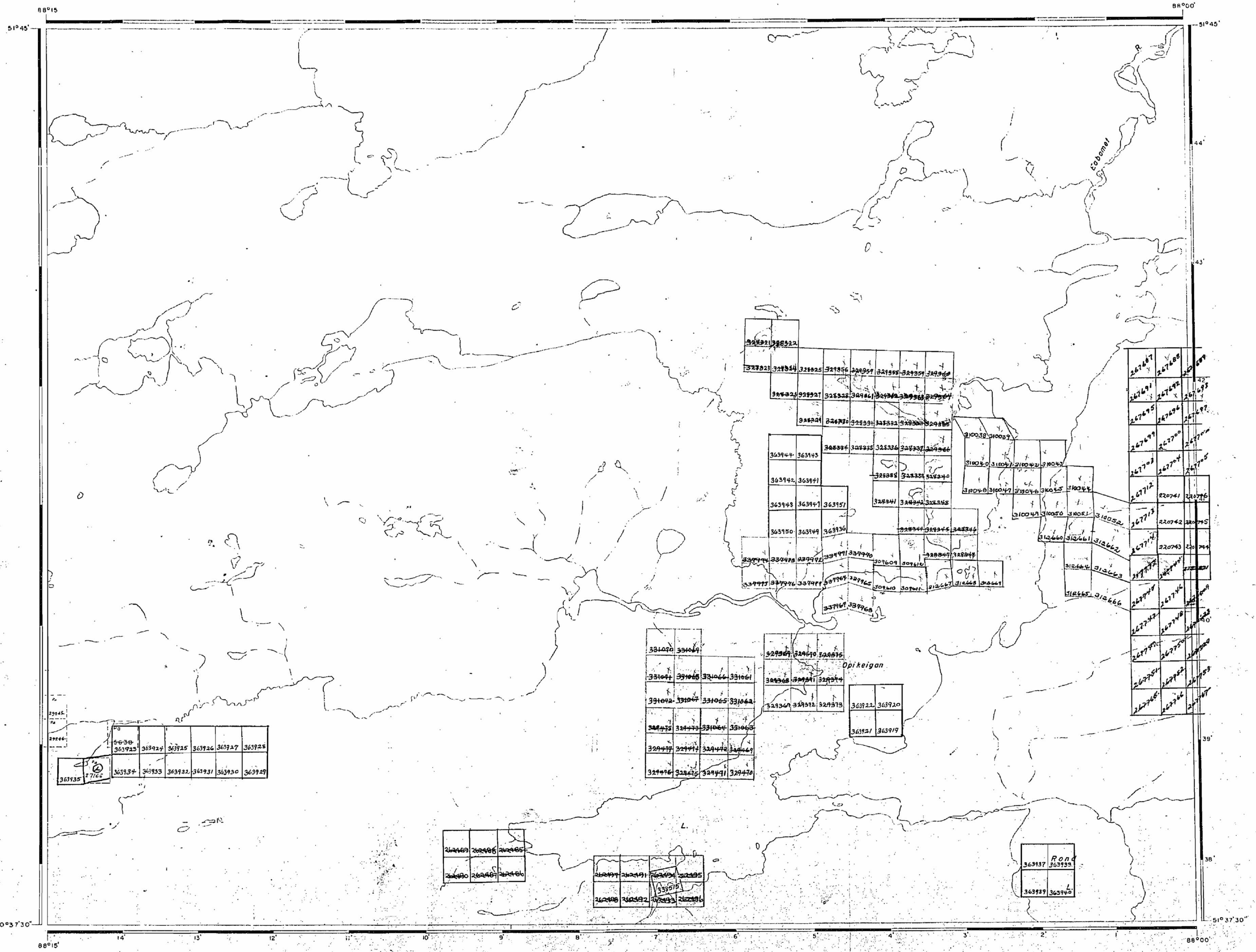
SCALE: 1-INCH 40 CHAINS

LEGEND

- PATENTED LAND Ⓟ
- CROWN LAND SALE Ⓢ
- LEASES Ⓛ
- LOCATED LAND Loc.
- LICENSE OF OCCUPATION L.O.
- MINING RIGHTS ONLY M.R.O.
- SURFACE RIGHTS ONLY S.R.O.
- ROADS —
- IMPROVED ROADS —
- KING'S HIGHWAYS —
- RAILWAYS —
- POWER LINES —
- MARSH OR MUSKEG —
- MINES *

NOTES

400' reserve around all lakes and rivers to Dept. of Lands & Forests.



1963

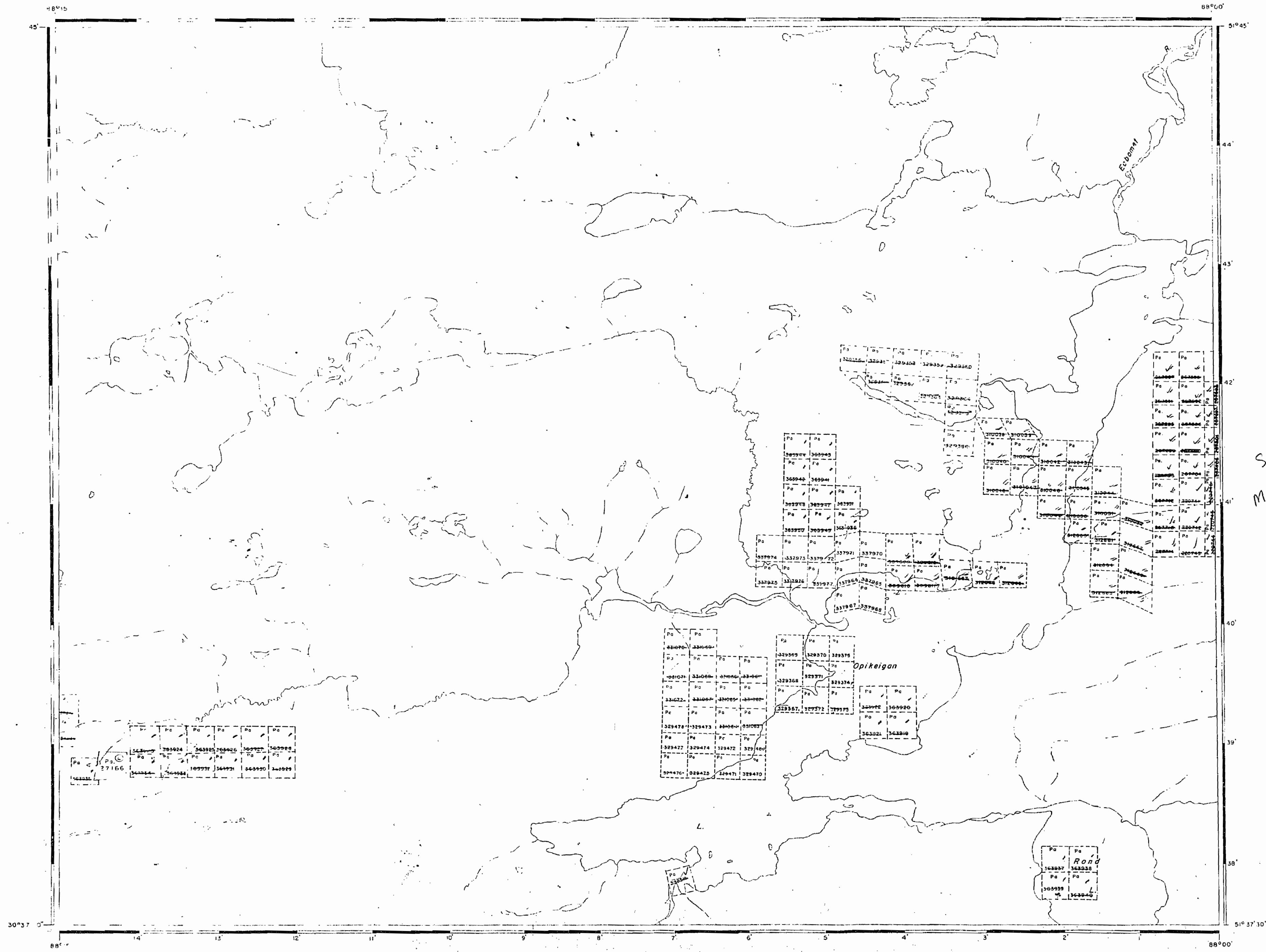
Old
2

PLAN NO. M-2325

DEPARTMENT OF MINES

- ONTARIO -

2325



AREA OF
OPIKEIGAN LAKE
 DISTRICT OF
 KENORA - PATRICIA PORTION
 PATRICIA
 MINING DIVISION
 SCALE: 1-INCH 40 CHAINS

LEGEND

PATENTED LAND	Ⓟ
CROWN LAND SALE	CS
LEASES	Ⓛ
LOCATED LAND	Loc.
LICENSE OF OCCUPATION	L.O.
MINING RIGHTS ONLY	M.F.O.
SURFACE RIGHTS ONLY	S.R.O.
ROADS	—
IMPROVED ROADS	—
KING'S HIGHWAYS	—
RAILWAYS	—
POWER LINES	—
MARSH OR MUSKIEG	—
MINES	✕

NOTES
 400' reserve around all lakes and rivers to Dept. of Lands & Forests.

*See
 M-2328*

1973

PATRICIA
 MINING DIV.
RECEIVED
 JUN 25 1973
 AM 7:8:0 11:12:12:3:4:5:6 PM

#3

NATIONAL TOPOGRAPHIC SERIES 52 P
 PLAN NO. **M-2325**
 MINISTRY OF NATURAL RESOURCES
 SURVEYS AND MAPPING BRANCH

2325

AREA OF
OPIKEIGAN LAKE

DISTRICT OF
KENORA - PATRICIA PORTION

THUNDER BAY
MINING DIVISION

SCALE: 1-INCH = 40 CHAINS

LEGEND

- PATENTED LAND Ⓟ
- CROWN LAND SALE CS
- LEASES Ⓞ
- LOCATED LAND Ⓛ
- LICENSE OF OCCUPATION L.O.
- MINING RIGHTS ONLY M.R.O.
- SURFACE RIGHTS ONLY S.R.O.
- ROADS —
- IMPROVED ROADS —
- KING'S HIGHWAYS —
- RAILWAYS —
- POWER LINES —
- MARSH OR MUSKEG —
- MINES —

NOTES

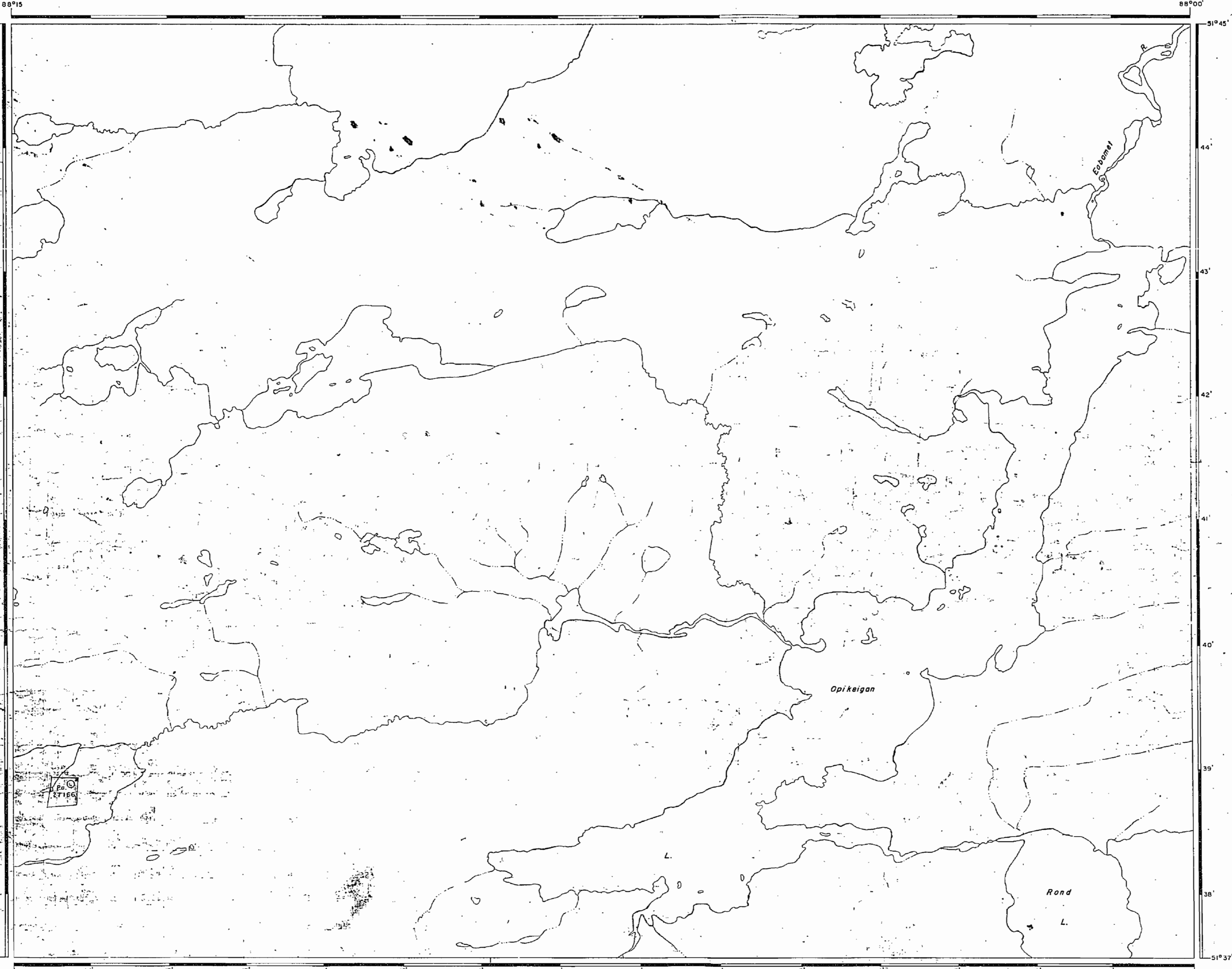
400' reserve around all lakes and rivers to Dept. of Lands & Forests.

1977

FEB. 15/77
GERALDTON DIST.
NATIONAL TOPOGRAPHIC SERIES 52

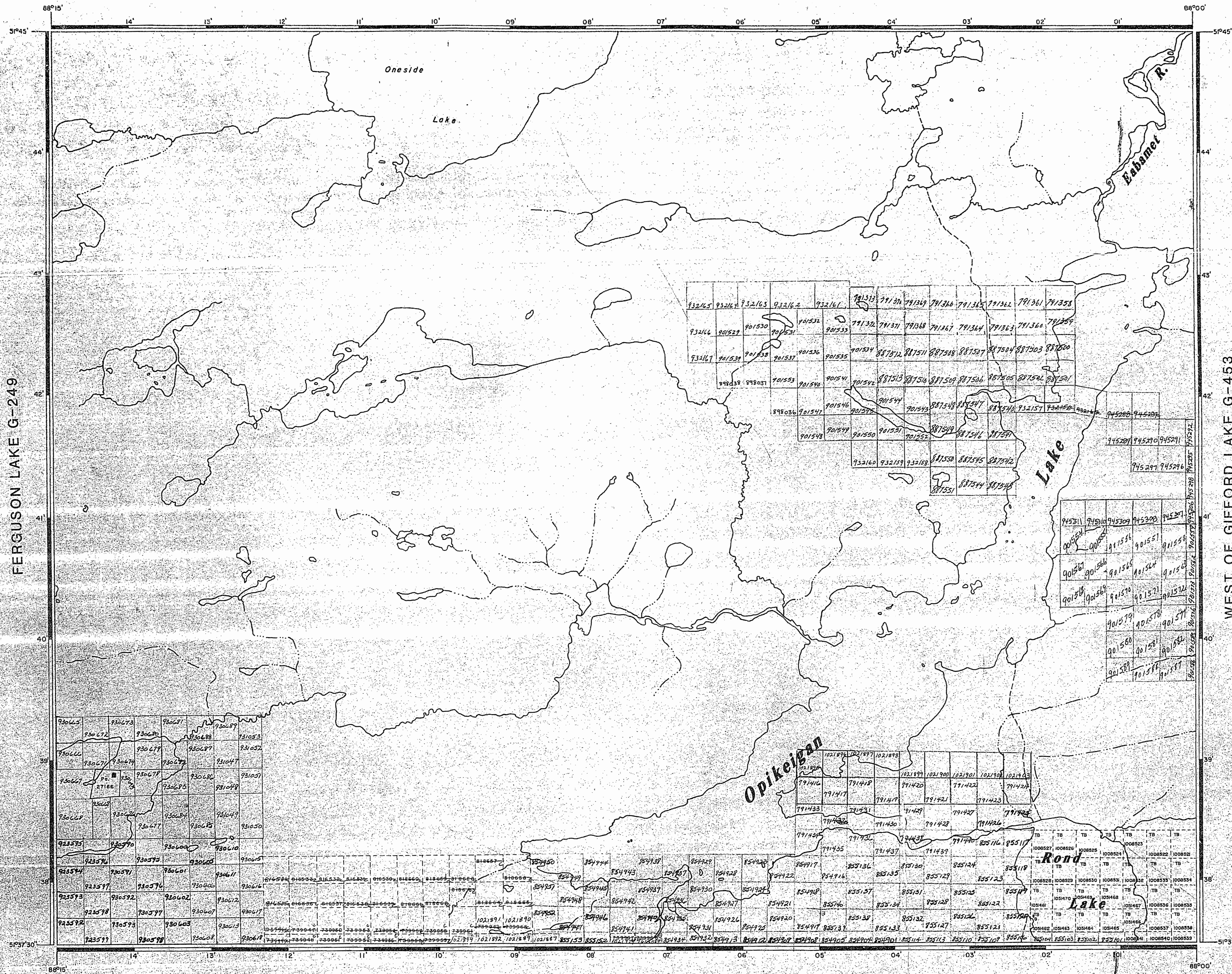
PLAN NO. **M-2325**

ONTARIO
MINISTRY OF NATURAL RESOURCES
SURVEYS AND MAPPING BRANCH



KENOZHE LAKE G-293

REFERENCES



RECEIVED
THUNDER BAY
MINING DIVISION
08 JUL 11 AM 9:48

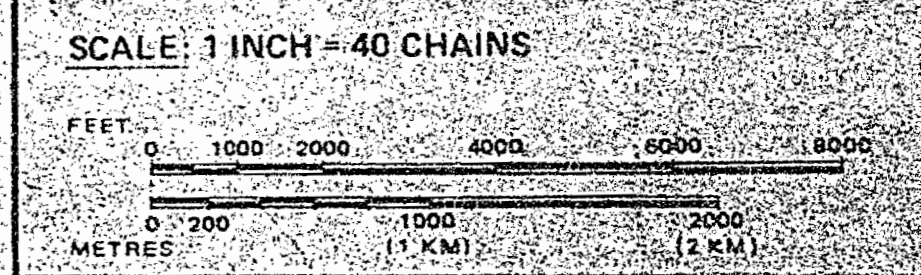
LEGEND

- HIGHWAY AND ROUTE No.
- OTHER ROADS
- TRAILS
- SURVEYED LINES:
 - TOWNSHIPS, BASE LINES, ETC.
 - LOTS, MINING CLAIMS, PARCELS, ETC.
- UNSURVEYED LINES:
 - LOT LINES
 - PARCEL BOUNDARY
 - MINING CLAIMS ETC.
- RAILWAY AND RIGHT OF WAY
- UTILITY LINES
- NON-PERENNIAL STREAM
- FLOODING OR FLOODING RIGHTS
- SUBDIVISION OR COMPOSITE PLAN
- RESERVATIONS
- ORIGINAL SHORELINE
- MARSH OR MUSKEG
- MINES
- TRAVERSE MONUMENT

DISPOSITION OF CROWN LANDS

TYPE OF DOCUMENT	SYMBOL
PATENT, SURFACE & MINING RIGHTS	
SURFACE RIGHTS ONLY	
MINING RIGHTS ONLY	
LEASE, SURFACE & MINING RIGHTS	
SURFACE RIGHTS ONLY	
MINING RIGHTS ONLY	
LICENCE OF OCCUPATION	
ORDER-IN-COUNCIL	
RESERVATION	
CANCELLED	
SAND & GRAVEL	

NOTE: MINING RIGHTS IN PARCELS PATENTED PRIOR TO MAY 6, 1813, VESTED IN ORIGINAL PATENTEE BY THE PUBLIC LANDS ACT, R.S.O. 1910, CHAP. 380, SEC. 61, SUBSEC. 1.



AREA
OPIKEIGAN LAKE
M.N.R. ADMINISTRATIVE DISTRICT
GERALDTON
MINING DIVISION
THUNDER BAY
LAND TITLES / REGISTRY DIVISION
KENORA/PATRICIA

Ministry of Natural Resources
Land Management Branch

Date: JULY 1991
Number: **G-361**

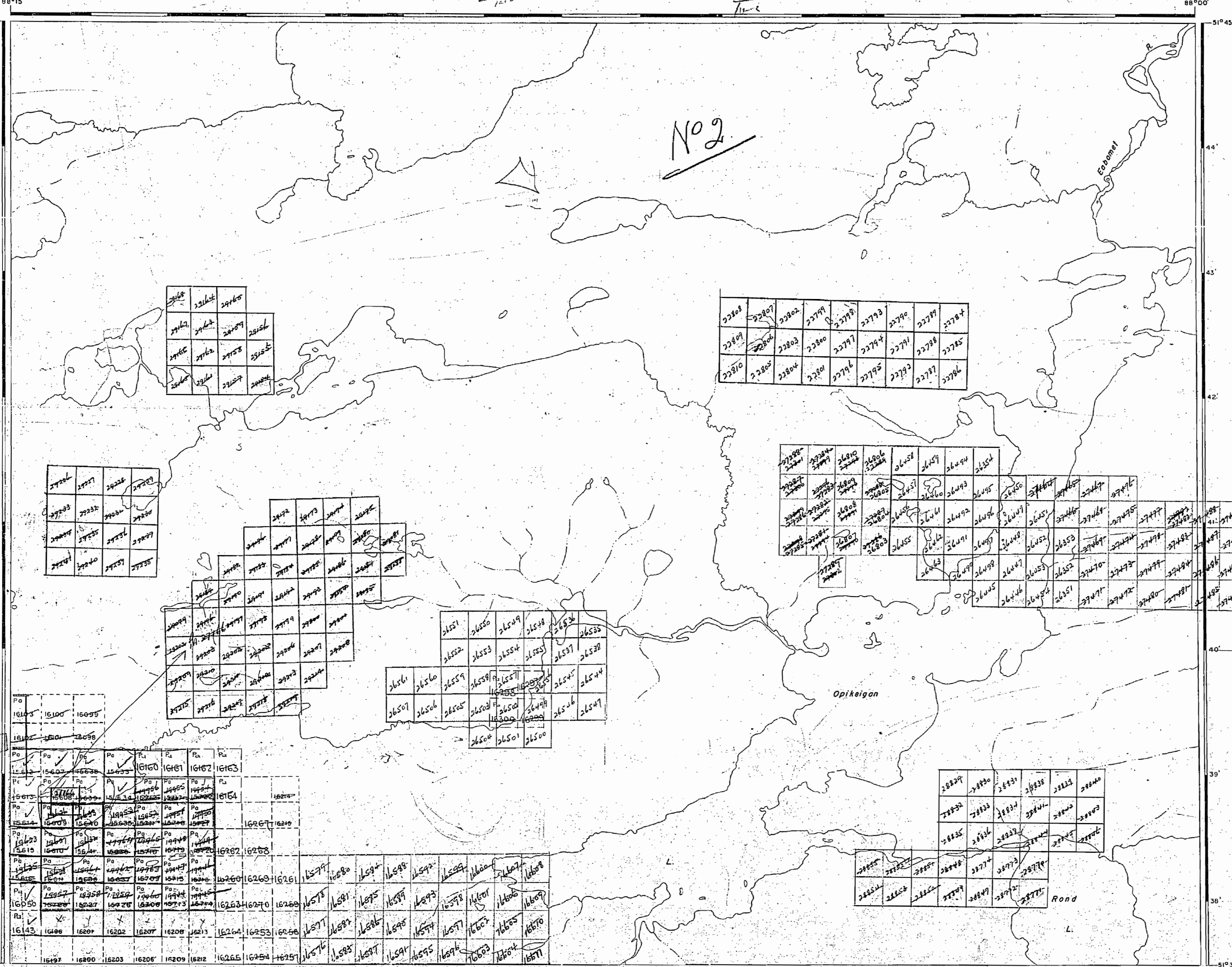
RICH LAKE G-388

2325

2325

5 135 10 112 5 135

No. 2



16143	16100	16095
16102	16101	16098
16103	16104	16105
16106	16107	16108
16111	16112	16113
16114	16115	16116
16119	16120	16121
16123	16124	16125
16128	16129	16130
16135	16136	16137
16140	16141	16142
16145	16146	16147
16150	16151	16152
16155	16156	16157
16160	16161	16162
16165	16166	16167
16170	16171	16172
16175	16176	16177
16180	16181	16182
16185	16186	16187
16190	16191	16192
16195	16196	16197
16200	16201	16202
16205	16206	16207
16210	16211	16212
16215	16216	16217
16220	16221	16222
16225	16226	16227
16230	16231	16232
16235	16236	16237
16240	16241	16242
16245	16246	16247
16250	16251	16252
16255	16256	16257
16260	16261	16262
16265	16266	16267
16270	16271	16272
16275	16276	16277
16280	16281	16282
16285	16286	16287
16290	16291	16292
16295	16296	16297
16300	16301	16302
16305	16306	16307
16310	16311	16312
16315	16316	16317
16320	16321	16322
16325	16326	16327
16330	16331	16332
16335	16336	16337
16340	16341	16342
16345	16346	16347
16350	16351	16352
16355	16356	16357
16360	16361	16362
16365	16366	16367
16370	16371	16372
16375	16376	16377
16380	16381	16382
16385	16386	16387
16390	16391	16392
16395	16396	16397
16400	16401	16402
16405	16406	16407
16410	16411	16412
16415	16416	16417
16420	16421	16422
16425	16426	16427
16430	16431	16432
16435	16436	16437
16440	16441	16442
16445	16446	16447
16450	16451	16452
16455	16456	16457
16460	16461	16462
16465	16466	16467
16470	16471	16472
16475	16476	16477
16480	16481	16482
16485	16486	16487
16490	16491	16492
16495	16496	16497
16500	16501	16502
16505	16506	16507
16510	16511	16512
16515	16516	16517
16520	16521	16522
16525	16526	16527
16530	16531	16532
16535	16536	16537
16540	16541	16542
16545	16546	16547
16550	16551	16552
16555	16556	16557
16560	16561	16562
16565	16566	16567
16570	16571	16572
16575	16576	16577
16580	16581	16582
16585	16586	16587
16590	16591	16592
16595	16596	16597
16600	16601	16602
16605	16606	16607
16610	16611	16612
16615	16616	16617
16620	16621	16622
16625	16626	16627
16630	16631	16632
16635	16636	16637
16640	16641	16642
16645	16646	16647
16650	16651	16652
16655	16656	16657
16660	16661	16662
16665	16666	16667
16670	16671	16672
16675	16676	16677
16680	16681	16682
16685	16686	16687
16690	16691	16692
16695	16696	16697
16700	16701	16702

AREA OF
OPIKEIGAN LAKE
DISTRICT OF
KENORA - PATRICIA PORTION
PATRICIA
MINING DIVISION
SCALE: 1-INCH = 40' CHAINS

- LEGEND**
- PATENTED LAND Ⓟ
 - CROWN LAND SALE C.S.
 - LEASES ℄
 - LOCATED LAND Ⓜ
 - LICENSE OF OCCUPATION L.O.
 - MINING RIGHTS ONLY M.R.O.
 - SURFACE RIGHTS ONLY S.R.O.
 - ROADS ———
 - IMPROVED ROADS ———
 - KING'S HIGHWAYS ———
 - RAILWAYS ———
 - POWER LINES ———
 - MARSH OR MUSKEG ———
 - MINES *

NOTES

1955

PLAN NO. **M-2325**
DEPARTMENT OF MINES
- ONTARIO -