

AREA OF
OTUKAMAMOAN LAKE

DISTRICT OF
RAINY RIVER

KENORA
MINING DIVISION

SCALE: 1-INCH = 40 CHAINS

LEGEND

PATENTED LAND	Ⓟ
CROWN LAND SALE	C.S.
LEASES	Ⓞ
LOCATED LAND	Loc.
LICENSE OF OCCUPATION	L.O.
MINING RIGHTS ONLY	M.R.O.
SURFACE RIGHTS ONLY	S.R.O.
ROADS	—
IMPROVED ROADS	—
KING'S HIGHWAYS	—
RAILWAYS	—
POWER LINES	—
MARSH OR MUSKEG	—
MINES	✕

NOTES

400' Surface Rights Reservation along the shores of all lakes and rivers.

AREAS WITHDRAWN FROM DISPOSITION

S.R. — SURFACE RIGHTS M.R. — MINING RIGHTS

Description	Order No.	Date	Disposition	File
Ⓟ Reserve				129918

DATE OF ISSUE
JUL 20 1981
Ministry of Natural Resources
TORONTO

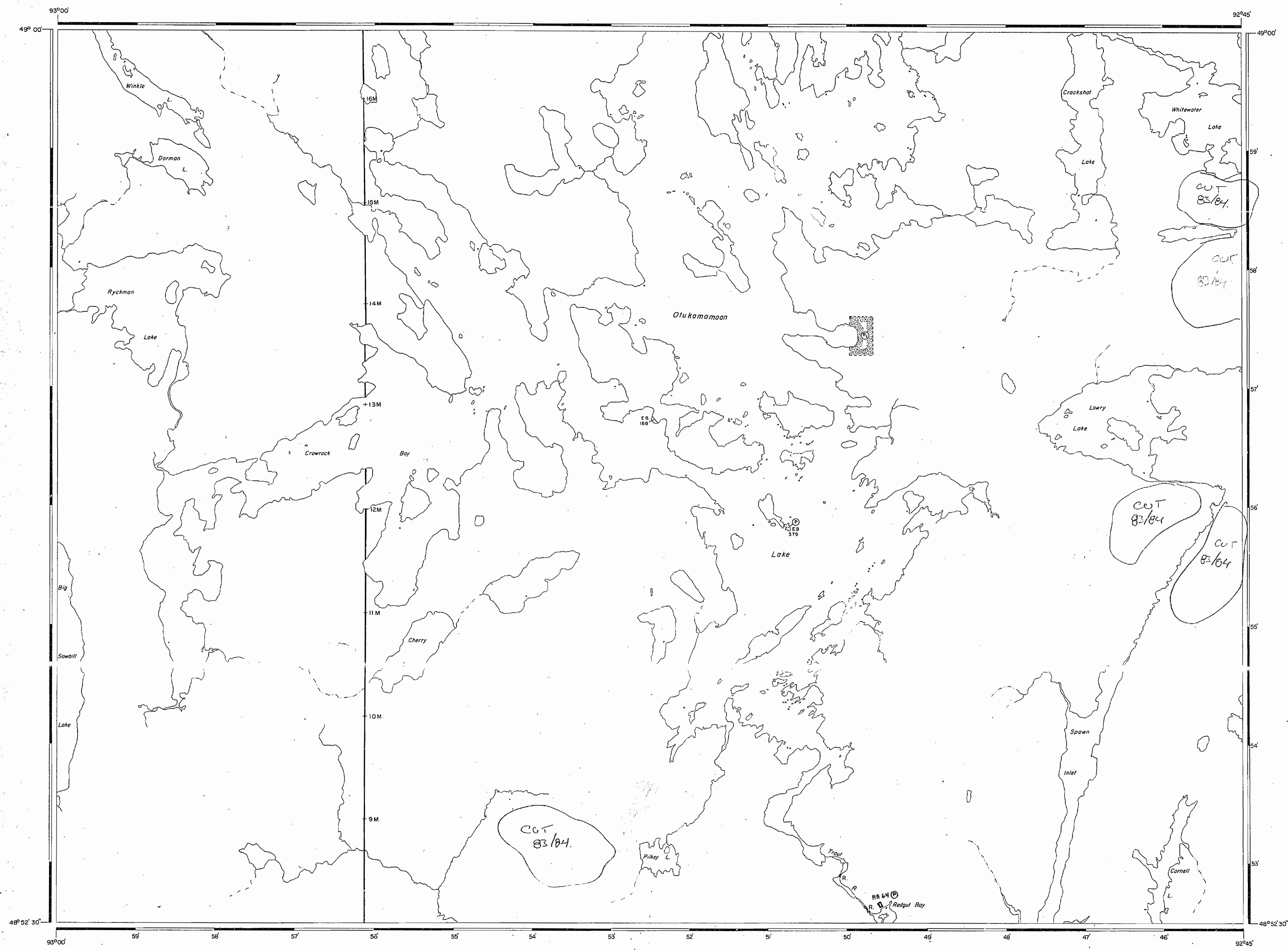
KENORA
MINING DIV.
RECEIVED
JUL 21 1981
AM 10:10 PM 4:58

#2.

NATIONAL TOPOGRAPHIC SERIES 52C15

PLAN NO. **M. 2422**

ONTARIO
MINISTRY OF NATURAL RESOURCES
SURVEYS AND MAPPING BRANCH



AREA OF
OTUKAMAMOAN LAKE

DISTRICT OF
RAINY RIVER

FORT FRANCES
MINING DIVISION

SCALE: 1-INCH = 40 CHAINS


LEGEND

PATENTED LAND	CS
CROWN LAND SALE	CS
LEASES	LO
LOCATED LAND	LO
LICENSE OF OCCUPATION	LO
MINING RIGHTS ONLY	MRO
SURFACE RIGHTS ONLY	SFO
ROADS	
IMPROVED ROADS	
KING'S HIGHWAYS	
RAILWAYS	
POWER LINES	
MARSH OR MUSKEG	
MINES	

NOTES

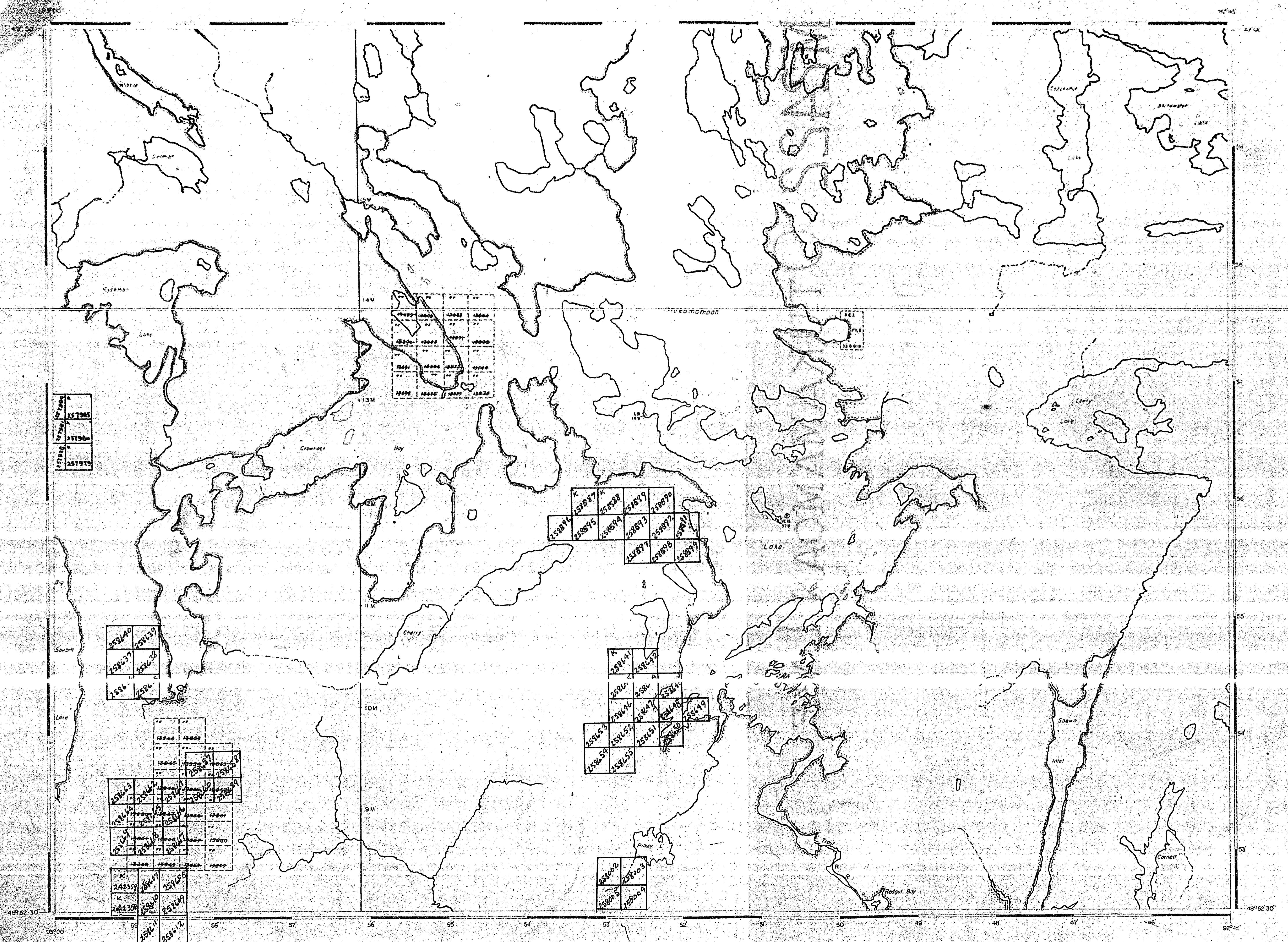
400' Reserve to Dept. of Lands & Forests
shown thus

File 10/10
July 24/70

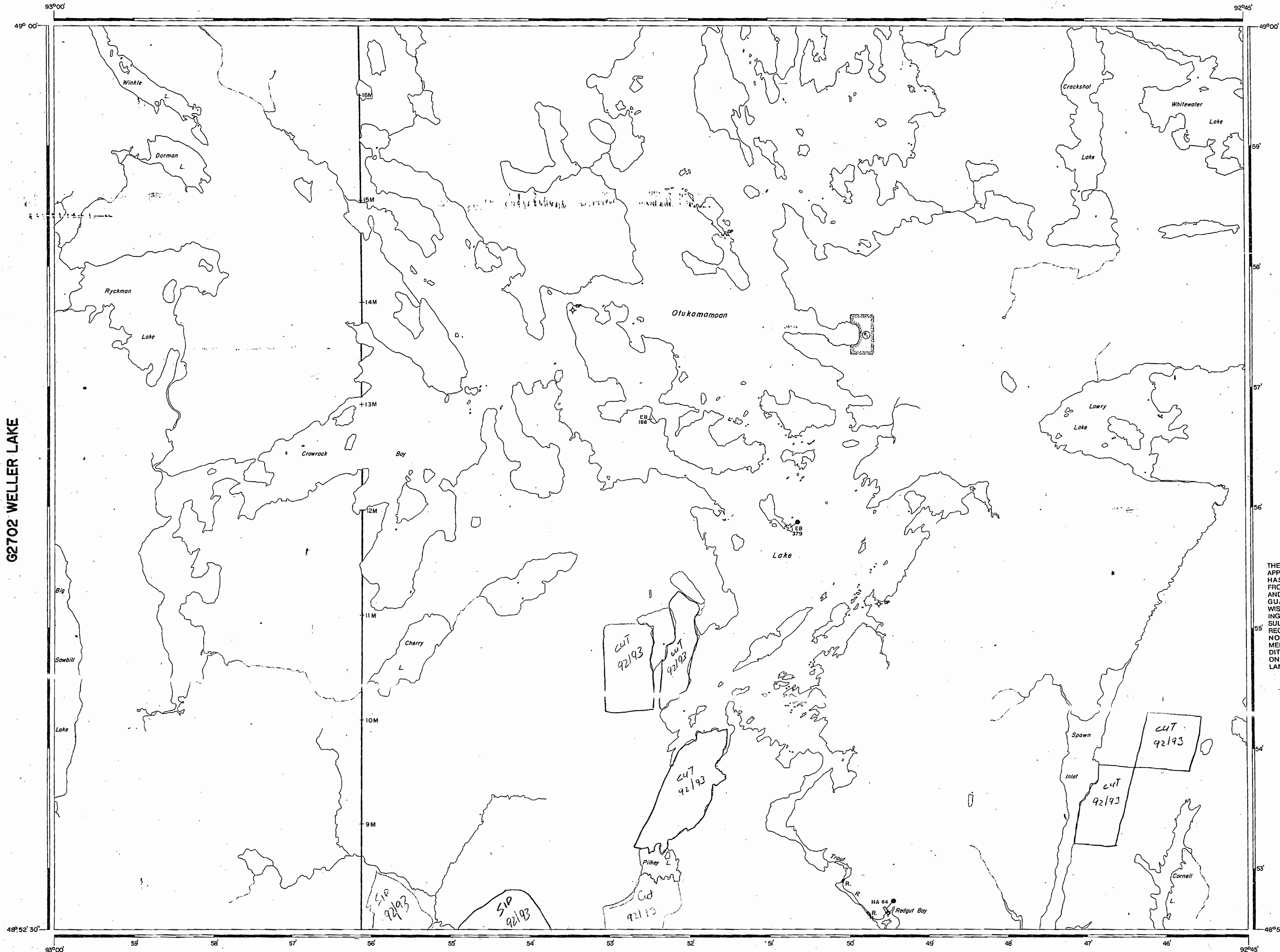


PLAN NO. **M. 2422**

DEPARTMENT OF MINES
- ONTARIO -



G2697 SAKWITE LAKE



G2693 PORTER INLET

LEGEND

- HIGHWAY AND ROUTE No.
- OTHER ROADS
- TRAILS
- SURVEYED LINES:
 - TOWNSHIPS, BASE LINES, ETC.
 - LOTS, MINING CLAIMS, PARCELS, ETC.
- UNSURVEYED LINES:
 - LOT LINES
 - PARCEL BOUNDARY
 - MINING CLAIMS ETC.
- RAILWAY AND RIGHT OF WAY
- UTILITY LINES
- NON-PERENNIAL STREAM
- FLOODING OR FLOODING RIGHTS
- SUBDIVISION OR COMPOSITE PLAN
- RESERVATIONS
- ORIGINAL SHORELINE
- MARSH OR MUSKEG
- MINES
- TRAVERSE MONUMENT
- TOURIST CAMPS (OP - OUTPOST)

DISPOSITION OF CROWN LANDS

TYPE OF DOCUMENT	SYMBOL
PATENT, SURFACE & MINING RIGHTS	
" SURFACE RIGHTS ONLY	
" MINING RIGHTS ONLY	
LEASE, SURFACE & MINING RIGHTS	
" SURFACE RIGHTS ONLY	
" MINING RIGHTS ONLY	
LICENCE OF OCCUPATION	
ORDER-IN-COUNCIL	
RESERVATION	
CANCELLED	
SAND & GRAVEL	

NOTE: MINING RIGHTS IN PARCELS PATENTED PRIOR TO MAY 5, 1913, VESTED IN ORIGINAL PATENTEE BY THE PUBLIC LANDS ACT, R.S.O. 1970, CHAP. 380, SEC. 63, SUBSEC. 1.

REFERENCES

AREAS WITHDRAWN FROM DISPOSITION

Description	Order No.	Date	Disposition	File
RESERVE			S.R.O.	129918

THE INFORMATION THAT APPEARS ON THIS MAP HAS BEEN COMPILED FROM VARIOUS SOURCES, AND ACCURACY IS NOT GUARANTEED. THOSE WISHING TO STAKE MINING CLAIMS SHOULD CONSULT WITH THE MINING RECORDER, MINISTRY OF NORTHERN DEVELOPMENT AND MINES, FOR ADDITIONAL INFORMATION ON THE STATUS OF THE LANDS SHOWN HEREON.

KENORA MINING DIVISION
OCT 17 1984
Effective as shown

DATE OF ISSUE

FEB 09 1988

PROVINCIAL RECORDING OFFICE - SUDBURY

SCALE: 1 INCH = 40 CHAINS

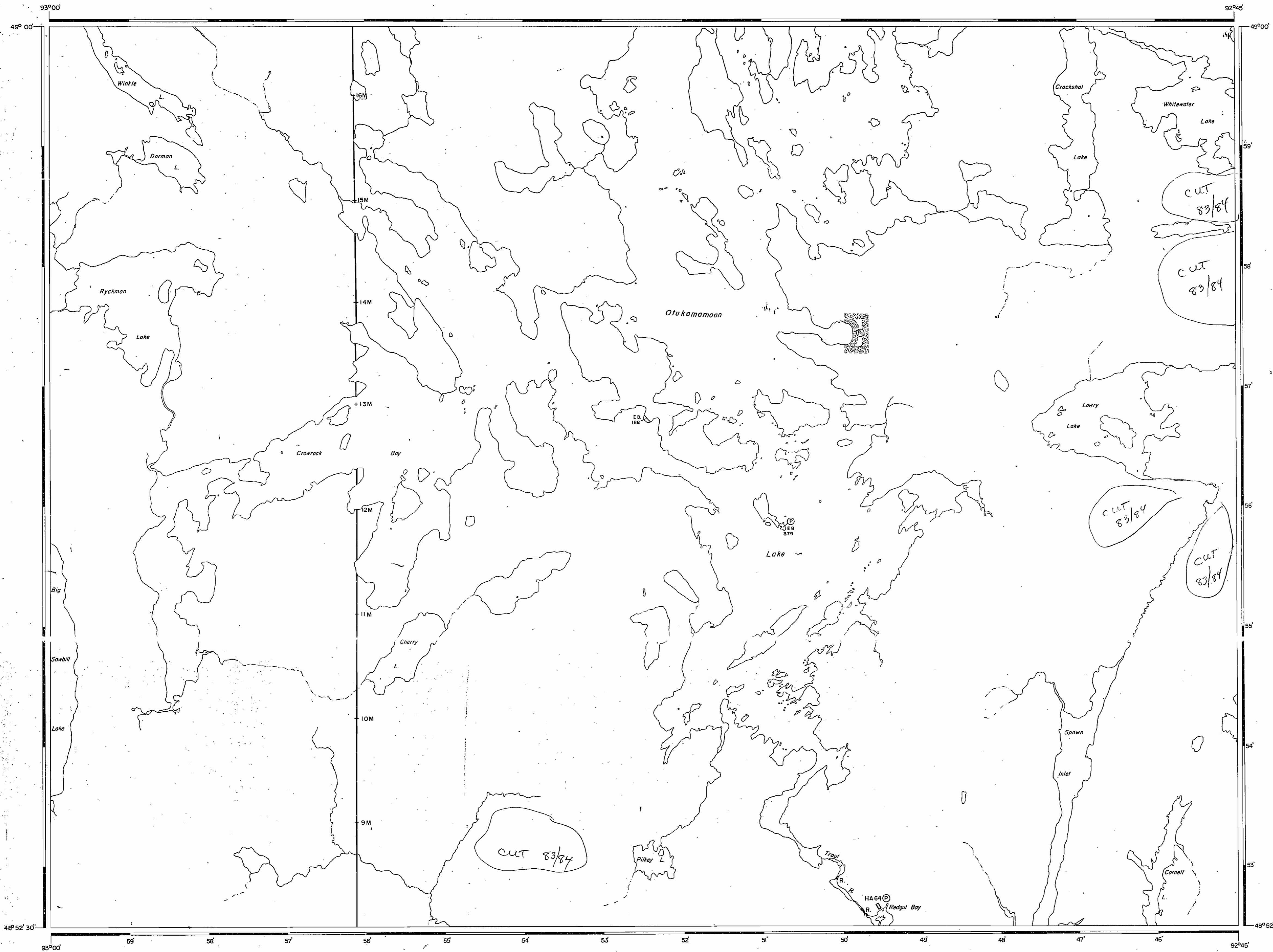
FEET 0 1000 2000 4000 6000 8000
METRES 0 200 1000 2000 (1 KM) (2 KM)

AREA OTUKAMAMOAN LAKE

M.N.R. ADMINISTRATIVE DISTRICT
FORT FRANCES
MINING DIVISION
KENORA
LAND TITLES / REGISTRY DIVISION
RAINY RIVER

Ministry of Natural Resources
Land Management Branch
Ontario

Date FEBRUARY, 1984. Number
M-2422 G-2692



AREA OF
OTUKAMAMOAN LAKE
 DISTRICT OF
 RAINY RIVER
 KENORA
 MINING DIVISION
 SCALE: 1-INCH=40 CHAINS

LEGEND

PATENTED LAND	Ⓟ
CROWN LAND SALE	C.S.
LEASES	Ⓛ
LOCATED LAND	Loc.
LICENSE OF OCCUPATION	L.O.
MINING RIGHTS ONLY	M.R.O.
SURFACE RIGHTS ONLY	S.R.O.
ROADS	—
IMPROVED ROADS	—
KING'S HIGHWAYS	—
RAILWAYS	—
POWER LINES	—
MARSH OR MUSKEG	—
MINES	Ⓧ

NOTES
 400' Surface Rights Reservation along the shores of all lakes and rivers.

AREAS WITHDRAWN FROM DISPOSITION

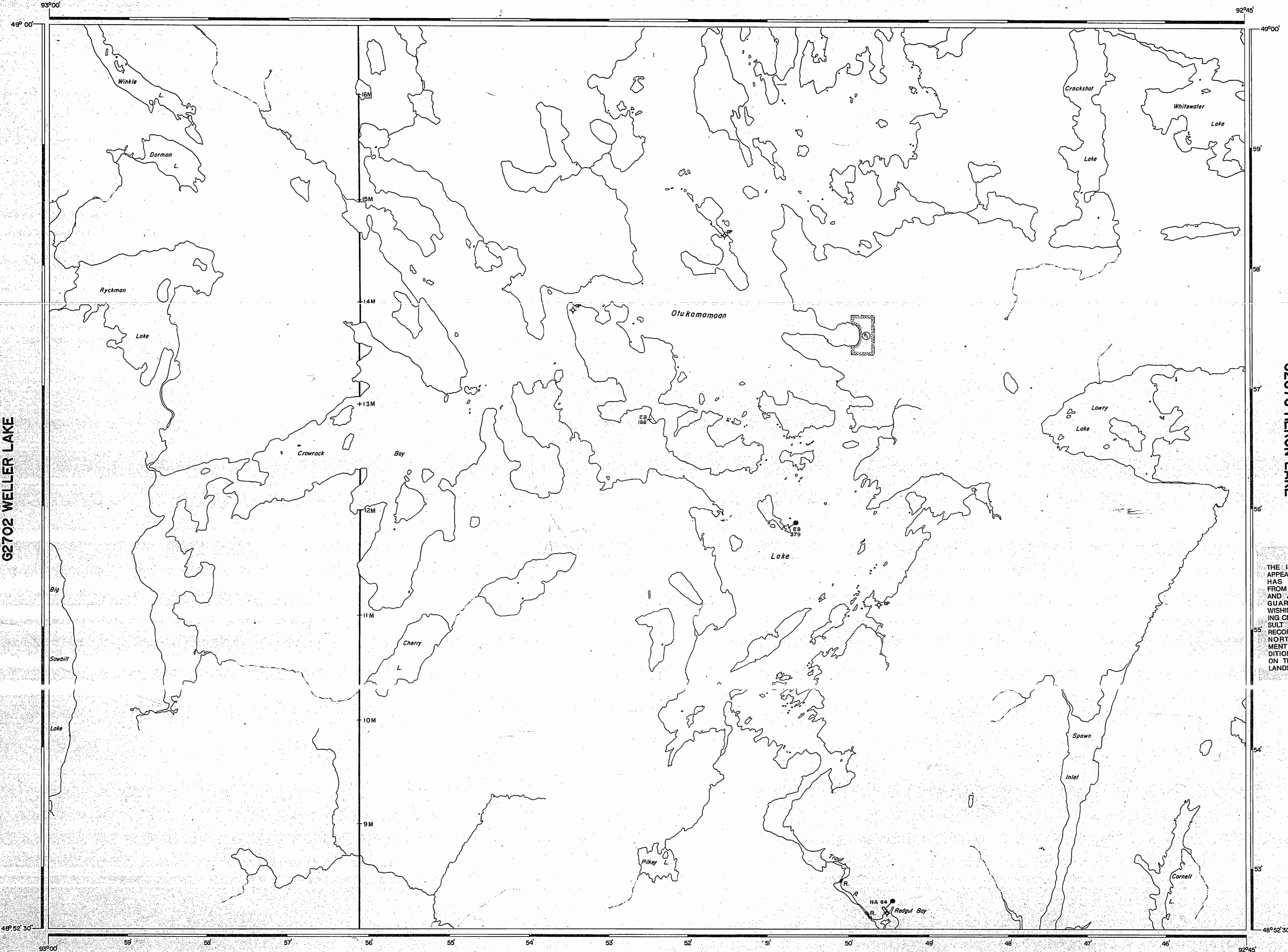
S.R. — SURFACE RIGHTS		M.R. — MINING RIGHTS		
Description	Order No.	Date	Disposition	File
Ⓟ Reserve				129918

DATE OF ISSUE
 SEP 29 1983
 Ministry of Natural Resources
 TORONTO

KENORA
 MINING DIV.
RECEIVED
 SEP 30 1983
 AM 7:89.10.11.12.1.2.3.4.5.6
Effective as shown

NATIONAL TOPOGRAPHIC SERIES 52C15
 PLAN NO. **M.2422**
 ONTARIO
 MINISTRY OF NATURAL RESOURCES
 SURVEYS AND MAPPING BRANCH

G2697 SAKWITE LAKE



LEGEND

HIGHWAY AND ROUTE No.	
OTHER ROADS	
TRAILS	
SURVEYED LINES:	
TOWNSHIPS, BASE LINES, ETC.	
LOTS, MINING CLAIMS, PARCELS, ETC.	
UNSURVEYED LINES:	
LOT LINES	
PARCEL BOUNDARY	
MINING CLAIMS ETC.	
RAILWAY AND RIGHT OF WAY	
UTILITY LINES	
NON-PERENNIAL STREAM	
FLOODING OR FLOODING RIGHTS	
SUBDIVISION OR COMPOSITE PLAN	
RESERVATIONS	
ORIGINAL SHORELINE	
MARSH OR MUSKEG	
MINES	
TRAVERSE MONUMENT	
TOURIST CAMPS [OP - OUTPOST]	

DISPOSITION OF CROWN LANDS

TYPE OF DOCUMENT	SYMBOL
PATENT, SURFACE & MINING RIGHTS	
" SURFACE RIGHTS ONLY	
" MINING RIGHTS ONLY	
LEASE, SURFACE & MINING RIGHTS	
" SURFACE RIGHTS ONLY	
" MINING RIGHTS ONLY	
LICENCE OF OCCUPATION	
ORDER-IN-COUNCIL	
RESERVATION	
CANCELLED	
SAND & GRAVEL	

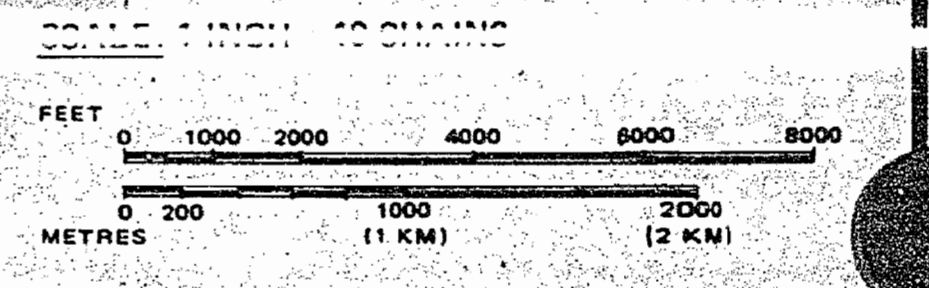
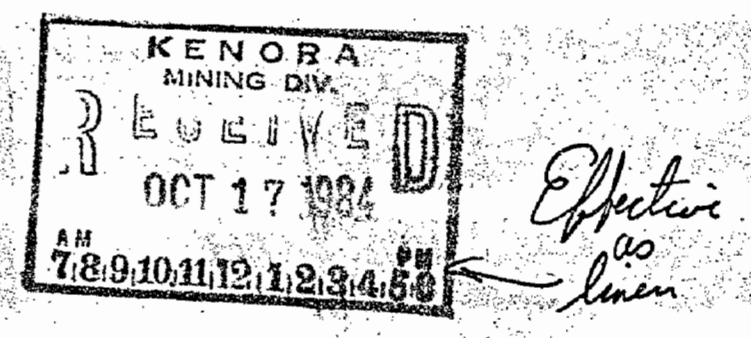
NOTE: MINING RIGHTS IN PARCELS PATENTED PRIOR TO MAY 6, 1913, VESTED IN ORIGINAL PATENTEE BY THE PUBLIC LANDS ACT, R.S.O. 1970, CHAP. 380, SEC. 63, SUBSEC. 1.

REFERENCES

AREAS WITHDRAWN FROM DISPOSITION

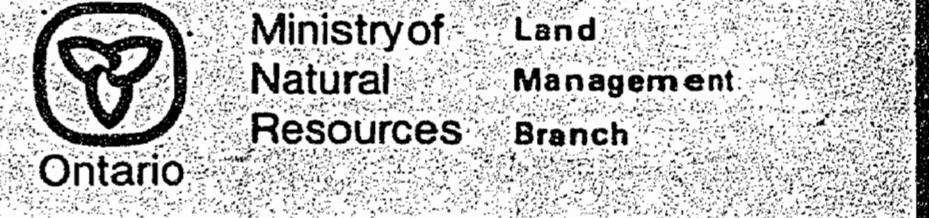
Description	Order No.	Date	Disposition	File
M.R.O. - MINING RIGHTS ONLY				
S.R.O. - SURFACE RIGHTS ONLY				
M. + S. - MINING AND SURFACE RIGHTS				
① CROWN RESERVE			S.R.O.	(29918)

THE INFORMATION THAT APPEARS ON THIS MAP HAS BEEN COMPILED FROM VARIOUS SOURCES AND ACCURACY IS NOT GUARANTEED. THOSE WISHING TO STAKE MINING CLAIMS SHOULD CONSULT WITH THE MINING RECORDER, MINISTRY OF NORTHERN DEVELOPMENT AND MINES, FOR ADDITIONAL INFORMATION ON THE STATUS OF THE LANDS SHOWN HEREON.



AREA OTUKAMAMOAN LAKE

M.N.R. ADMINISTRATIVE DISTRICT
FORT FRANCES
 MINING DIVISION
KENORA
 LAND TITLES / REGISTRY DIVISION
RAINY RIVER



Date FEBRUARY, 1984. Number
 M-2422 **G-2692**

M-2423

AREA OF
OTUKAMAMOAN LAKE
 DISTRICT OF
 RAINY RIVER
 KENORA
 MINING DIVISION
 SCALE: 1-INCH = 40 CHAINS

LEGEND

PATENTED LAND	⊙
CROWN LAND SALE	CS
LEASES	⊖
LOCATED LAND	⊙
LICENSE OF OCCUPATION	LO
MINING RIGHTS ONLY	MRO
SURFACE RIGHTS ONLY	SRO
ROADS	—
IMPROVED ROADS	—
KING'S HIGHWAYS	—
RAILWAYS	—
POWER LINES	—
MARSH OR MUSKEG	—
MINES	—

NOTES

400 Reserve to Dept of Lands & Forests shown thus

Areas withdrawn from staking under Section 43 of the Mining Act. (R.S.O. '70)

⊙	File	Date	Disposition
⊙	IG1004	7-Dec-71	S.R.O.

June 27/71
March 3/78

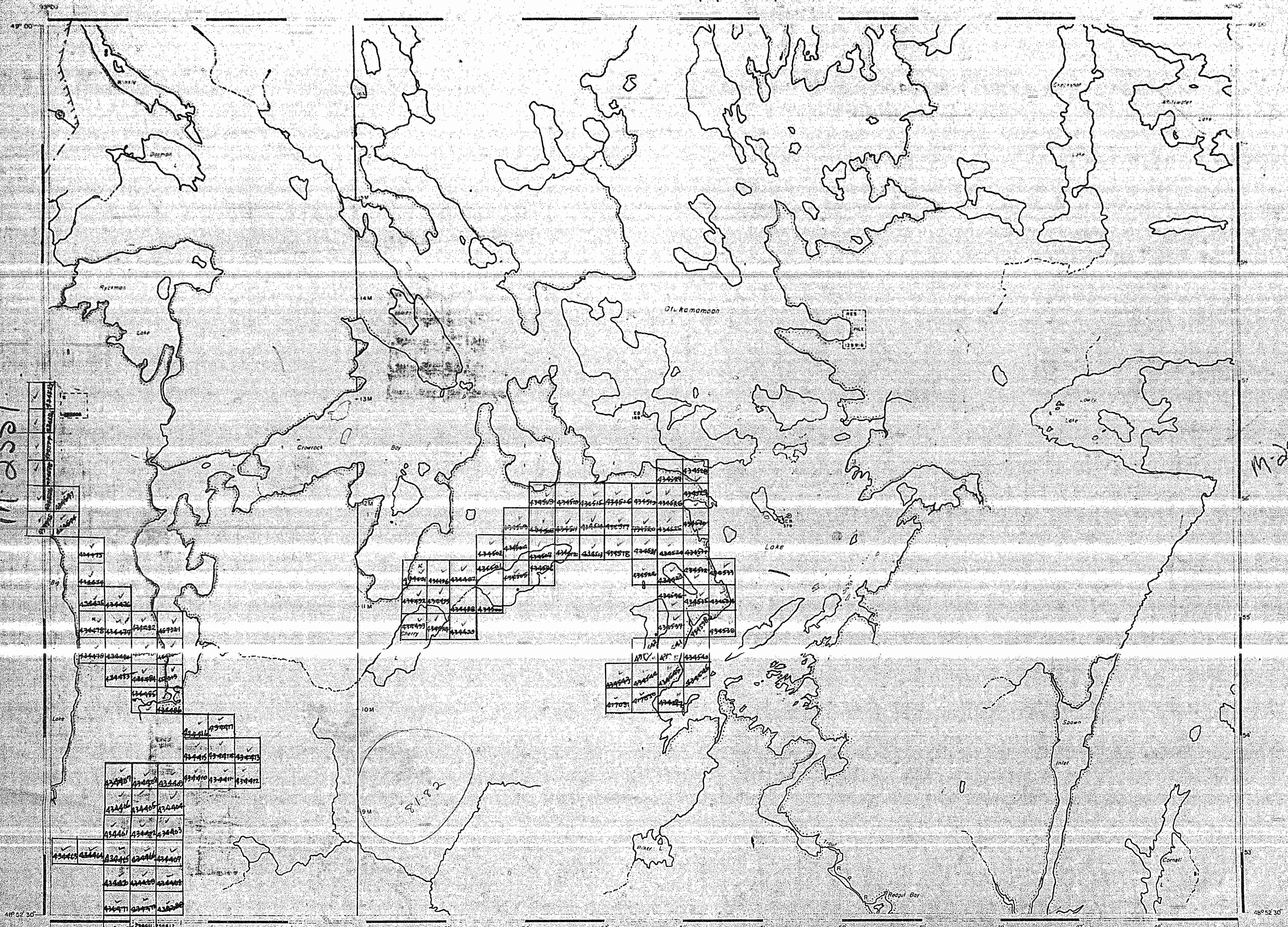
DATE OF ISSUE
 MAR 1 1974

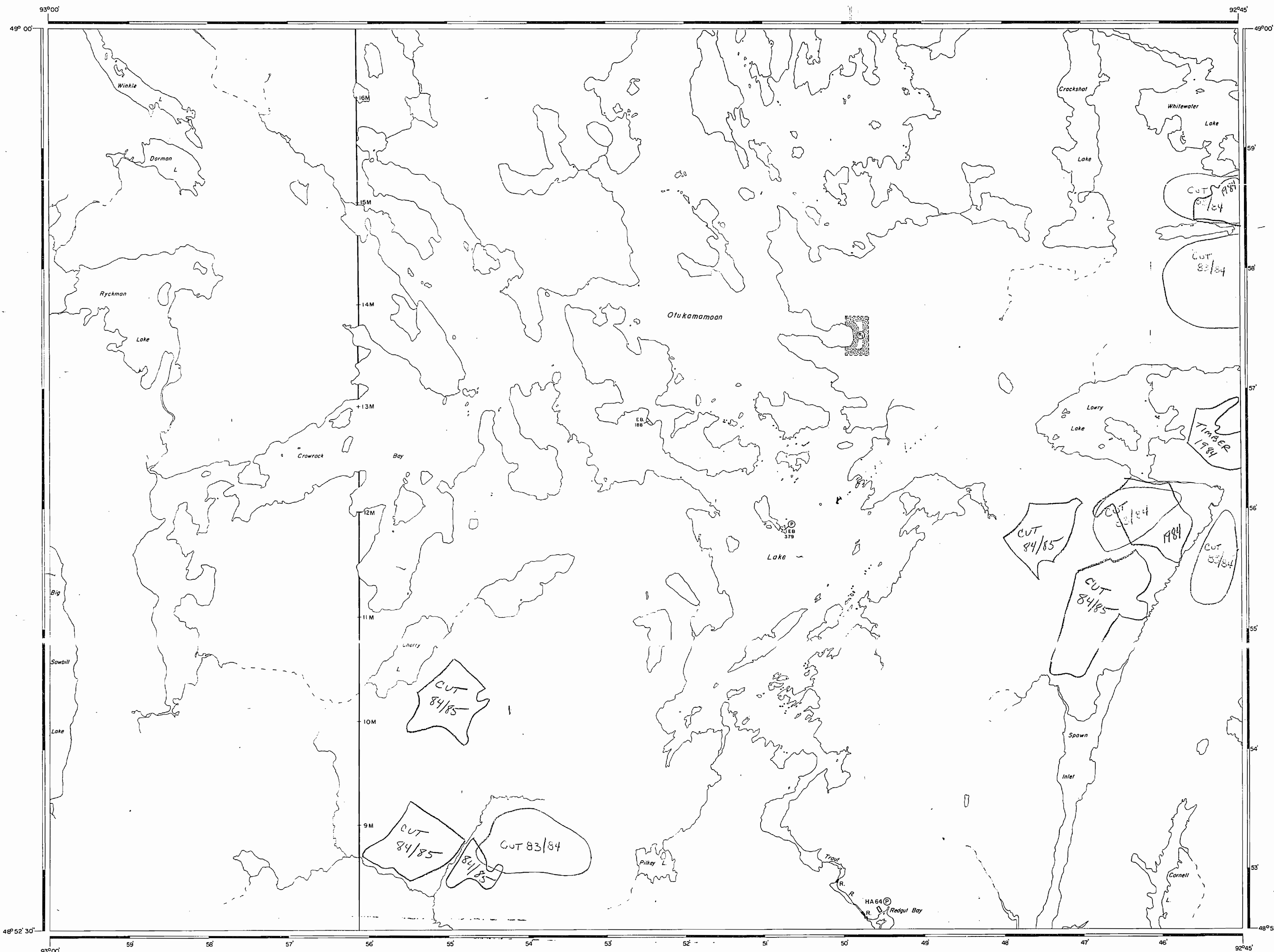
NATIONAL TOPOGRAPHIC SERIES 52-C-15
 PLAN NO. **M. 2422**
 ONTARIO
 MINISTRY OF NATURAL RESOURCES
 SURVEYS AND MAPPING BRANCH

M. 2551

M. 2407

M. 2459 Otukamamoan Lake





AREA OF
OTUKAMAMOAN LAKE
 DISTRICT OF
 RAINY RIVER
 KENORA
 MINING DIVISION
 SCALE: 1-INCH = 40 CHAINS

LEGEND

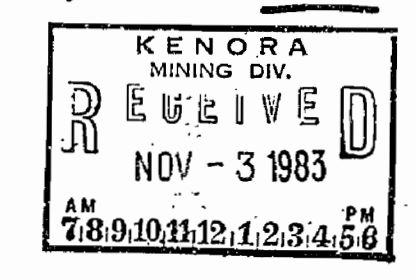
PATENTED LAND	⊙
CROWN LAND SALE	C.S.
LEASES	⊖
LOCATED LAND	Loc.
LICENSE OF OCCUPATION	L.O.
MINING RIGHTS ONLY	M.R.O.
SURFACE RIGHTS ONLY	S.R.O.
ROADS	—
IMPROVED ROADS	—
KING'S HIGHWAYS	—
RAILWAYS	—
POWER LINES	—
MARSH OR MUSKEG	—
MINES	—

NOTES
 400' Surface Rights Reservation along the shores of all lakes and rivers.

AREAS WITHDRAWN FROM DISPOSITION

S.R. — SURFACE RIGHTS	M.R. — MINING RIGHTS			
Description	Order No.	Date	Disposition	File
⊙ Reserve				129918

Absolute Oct. 17/84



NATIONAL TOPOGRAPHIC SERIES 52C15
PLAN NO. M. 2422
 ONTARIO
 MINISTRY OF NATURAL RESOURCES
 SURVEYS AND MAPPING BRANCH

101740

5

AREA OF
OTUKAMAMOAN LAKE

DISTRICT OF
RAINY RIVER

FORT FRANCES
MINING DIVISION

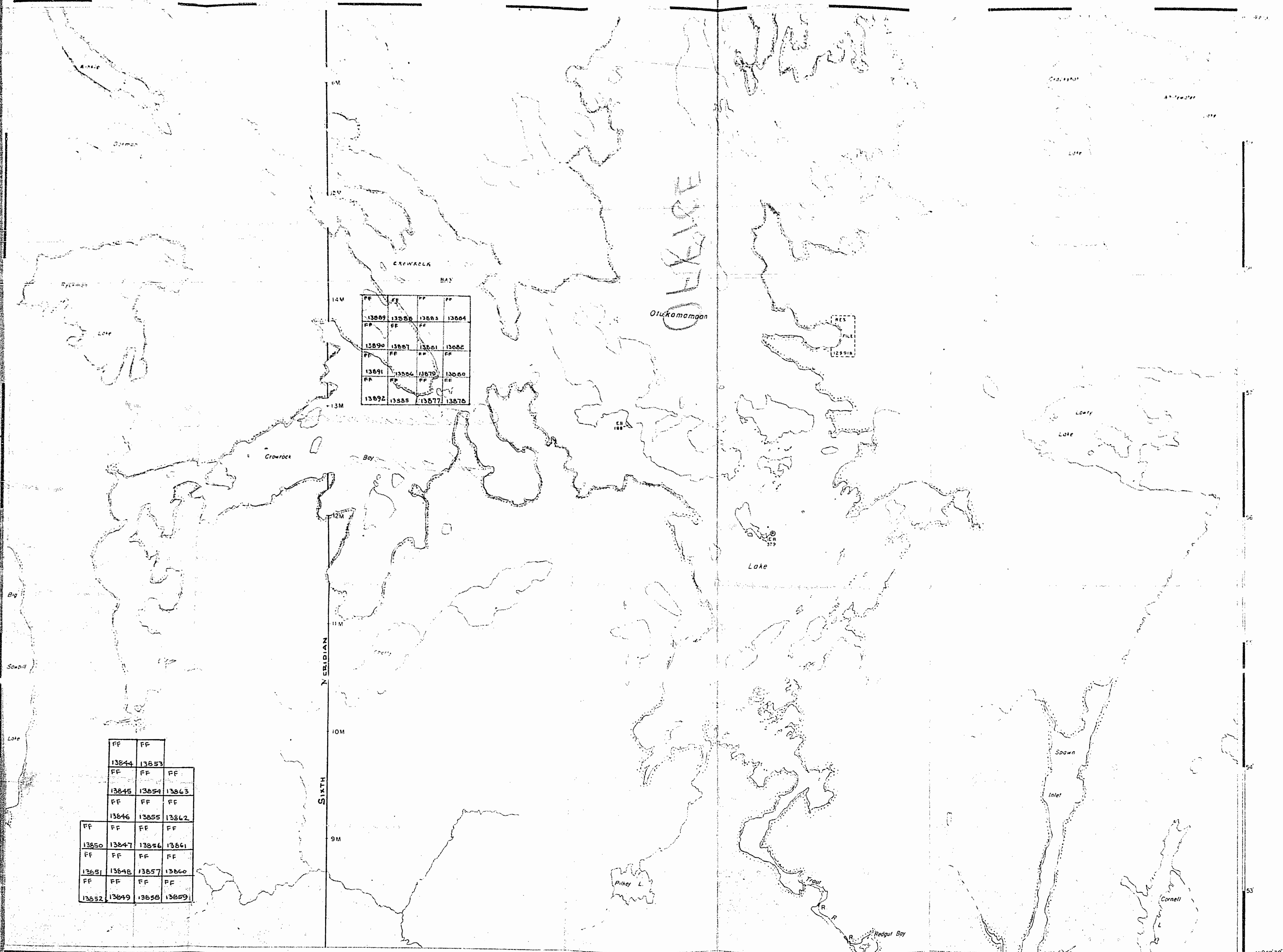
SCALE: 1-INCH 40 CHAINS

LEGEND

PATENTED LAND	Ⓟ
CROWN LAND SALE	CS
LEASES	Ⓛ
LOCATED LAND	Loc
LICENSE OF OCCUPATION	LO
MINING RIGHTS ONLY	MRO
SURFACE RIGHTS ONLY	SRO
ROADS	—
IMPROVED ROADS	—
KING'S HIGHWAYS	—
RAILWAYS	—
POWER LINES	—
MARSH OR MUSKEG	—
MINES	Ⓜ

NOTES

400' Reserve to Dept of Lands & Forests
shown thus: —



FF	FF	FF	FF
13609	13610	13611	13612
FF	FF	FF	FF
13613	13614	13615	13616
FF	FF	FF	FF
13617	13618	13619	13620
FF	FF	FF	FF
13621	13622	13623	13624

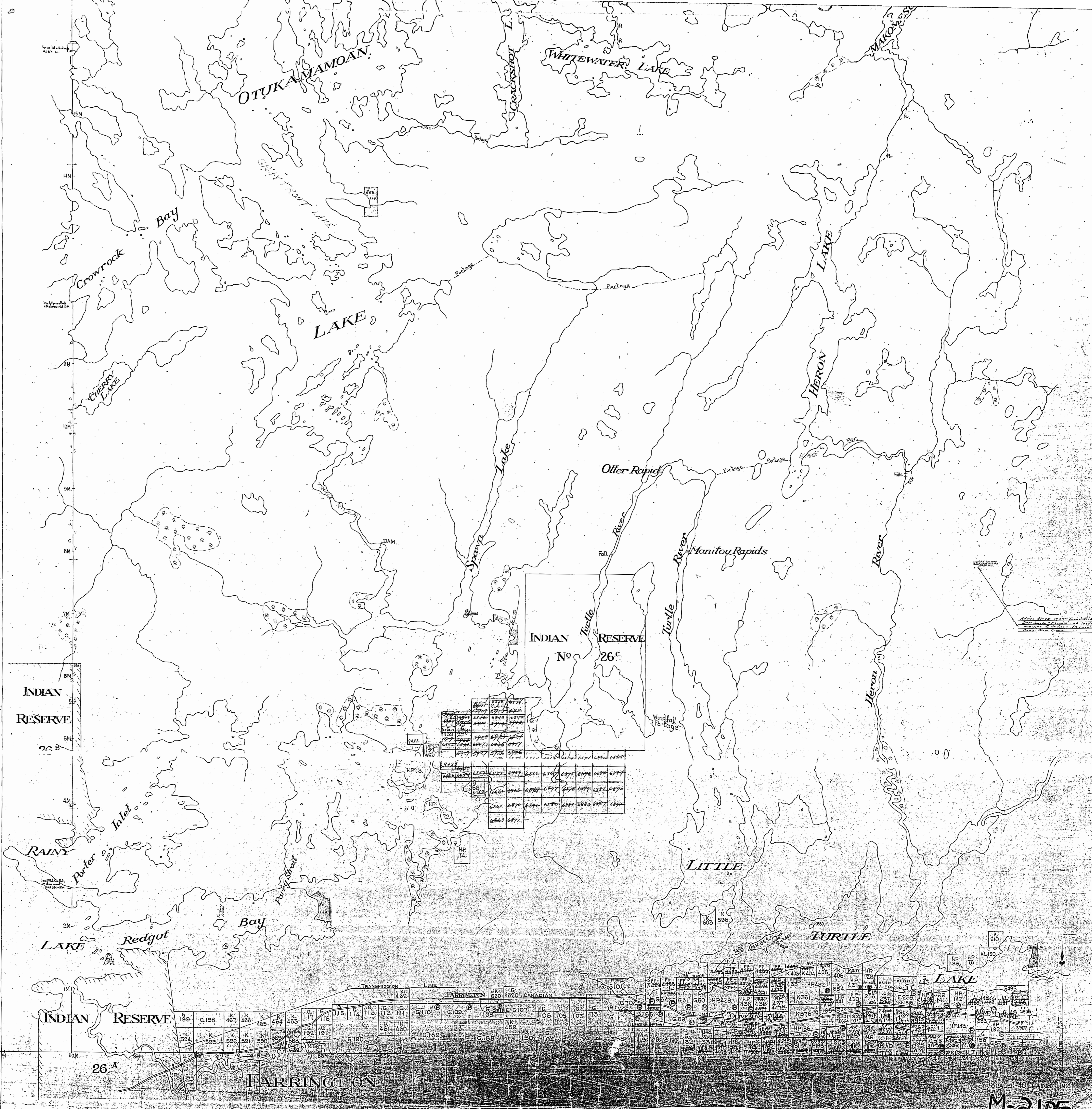
FF	FF	FF	FF
13844	13845	13846	13847
FF	FF	FF	FF
13848	13849	13850	13851
FF	FF	FF	FF
13852	13853	13854	13855
FF	FF	FF	FF
13856	13857	13858	13859
FF	FF	FF	FF
13860	13861	13862	13863

PLAN NO. M. 2422

DEPARTMENT OF MINES
— ONTARIO



Scale 1:50,000
Map No. 1182
Date 1952

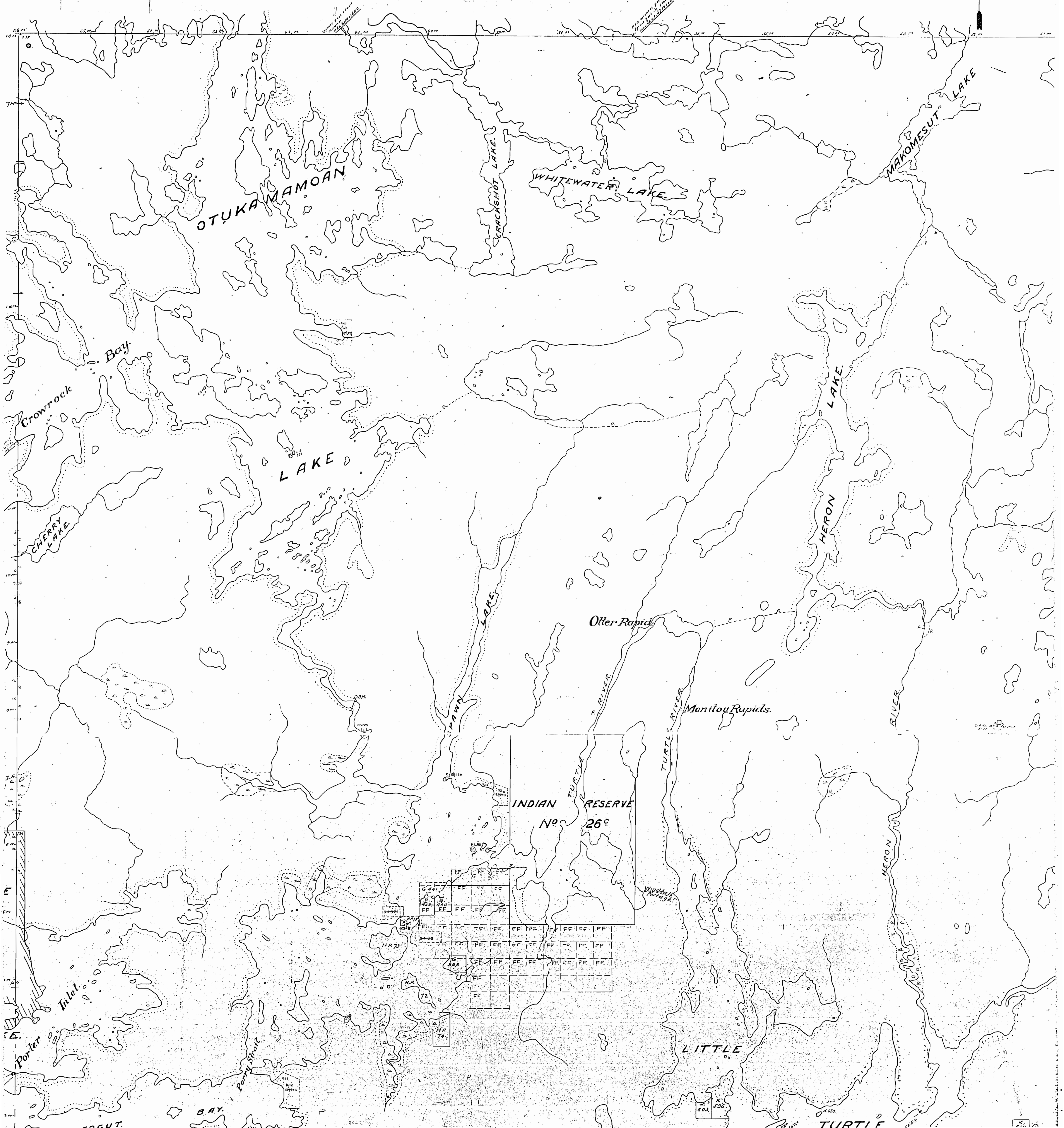
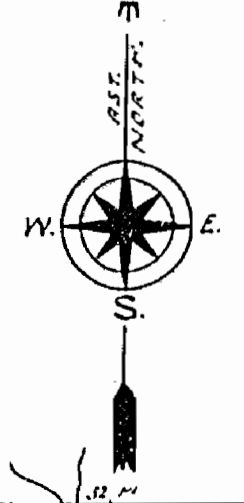


OTUKAMAMOAN LAKE AREA.

2105 FORT FRANCES MINING DIVISION.
OTUKAMAMOAN DISTRICT OF RAINY RIVER.

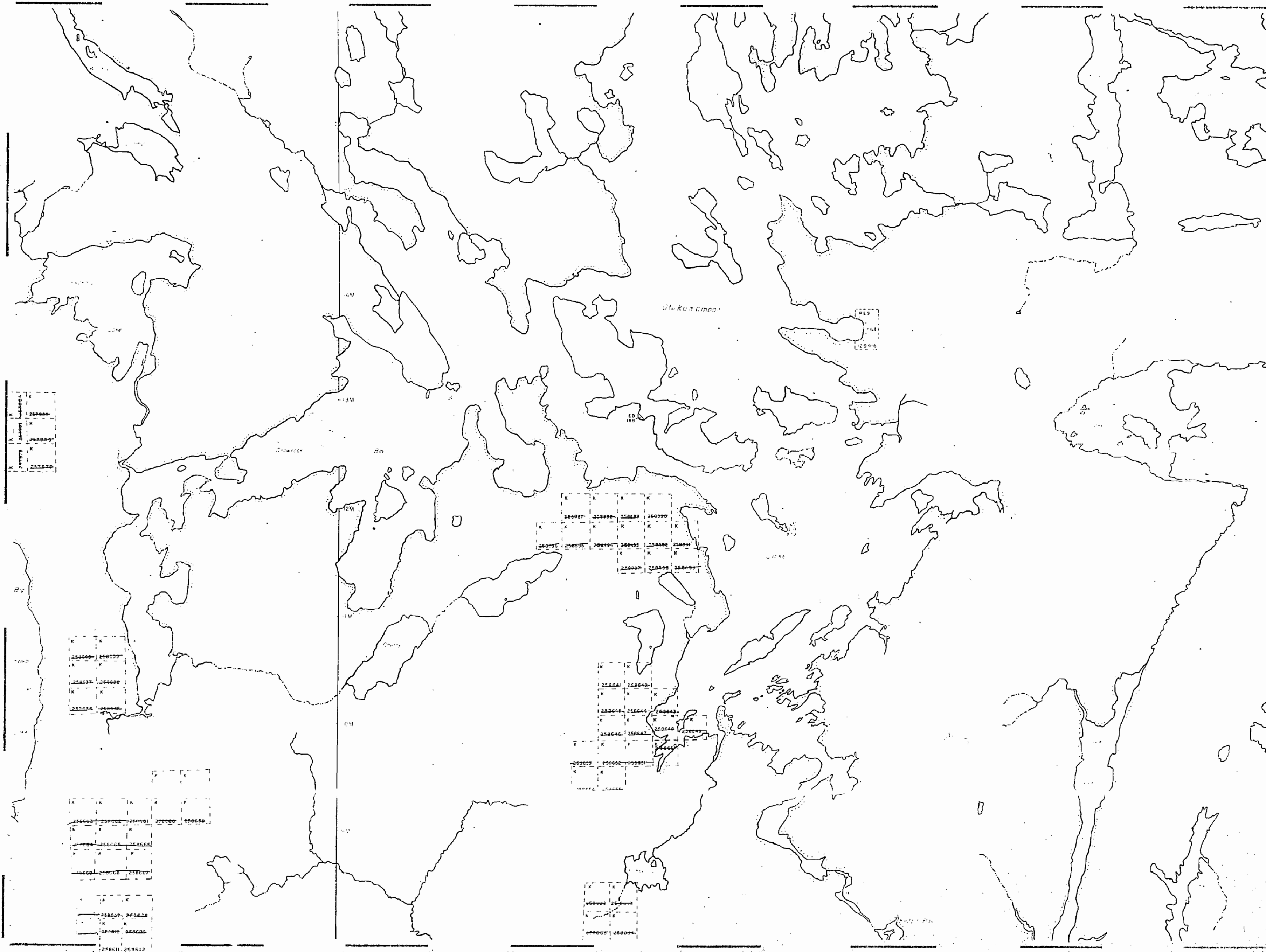
2105

Scale, 40 chains to an inch.





Section	Sub-section	Area	Notes
A	1	1.00	
A	2	1.00	
A	3	1.00	
A	4	1.00	
A	5	1.00	
A	6	1.00	
A	7	1.00	
A	8	1.00	
A	9	1.00	
A	10	1.00	
A	11	1.00	
A	12	1.00	
A	13	1.00	
A	14	1.00	
A	15	1.00	
A	16	1.00	
A	17	1.00	
A	18	1.00	
A	19	1.00	
A	20	1.00	
B	1	1.00	
B	2	1.00	
B	3	1.00	
B	4	1.00	
B	5	1.00	
B	6	1.00	
B	7	1.00	
B	8	1.00	
B	9	1.00	
B	10	1.00	
B	11	1.00	
B	12	1.00	
B	13	1.00	
B	14	1.00	
B	15	1.00	
B	16	1.00	
B	17	1.00	
B	18	1.00	
B	19	1.00	
B	20	1.00	
C	1	1.00	
C	2	1.00	
C	3	1.00	
C	4	1.00	
C	5	1.00	
C	6	1.00	
C	7	1.00	
C	8	1.00	
C	9	1.00	
C	10	1.00	
C	11	1.00	
C	12	1.00	
C	13	1.00	
C	14	1.00	
C	15	1.00	
C	16	1.00	
C	17	1.00	
C	18	1.00	
C	19	1.00	
C	20	1.00	



OTUKAMAMOAN LAKE

CENTRAL
RANGE AREA

KENORA
MINING DISTRICT

SCALE: 1 INCH = 40 CHAINS

LEGEND

PATENTED LAND	PS
URBAN LAND SALE	CS
LEASED	LS
LOCATED LAND	LSK
LICENSE OF OCCUPATION	LO
MINING RIGHTS ONLY	MRO
SURFACE RIGHTS ONLY	SRO
ROADS	---
IMPROVED ROADS	---
KINGS' HIGHWAYS	---
RAILWAYS	---
POWER LINES	---
MARKS OR MISKEG	---
MINES	---

NOTES

KENORA
 FILED:
 REC'D. FEB 19 1971
 RECEIPT No.
 MINING DIVISION

May 3/71.
Sept. 8/71

NATIONAL TOPOGRAPHIC SERIES 52 C 15

PLAN NO. M. 2422

ONTARIO
DEPARTMENT OF MINES
AND NORTHERN AFFAIRS

Otukamamoan 2422

AREA OF
OTUKAMAMOAN LAKE

DISTRICT OF
RAINY RIVER

FORT FRANCES
MINING DIVISION

SCALE: 1-INCH = 40 CHAINS

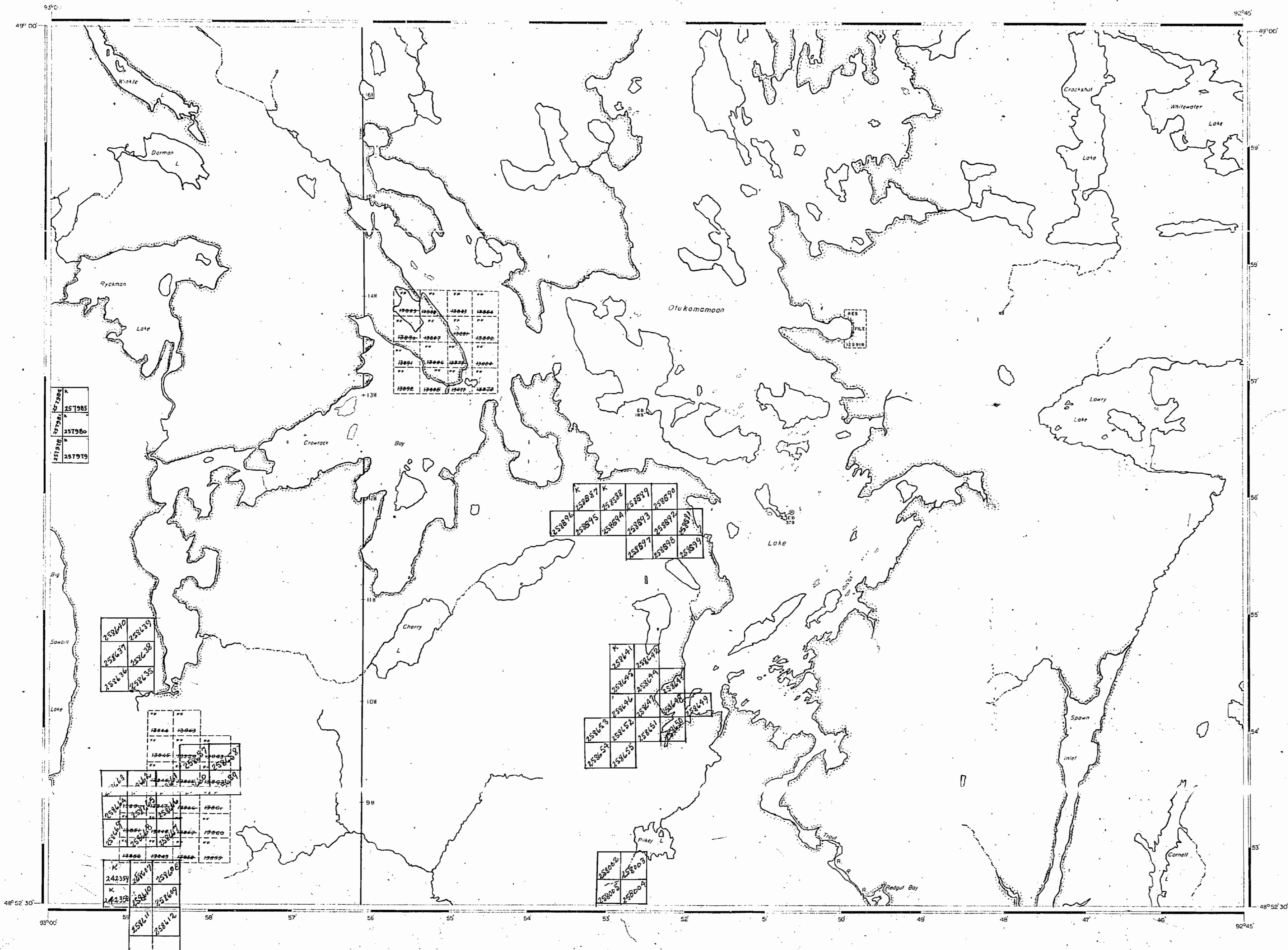
LEGEND

- PATENTED LAND Ⓟ
- CROWN LAND SALE C.S.
- LEASES Ⓛ
- LOCATED LAND Loc.
- LICENSE OF OCCUPATION L.O.
- MINING RIGHTS ONLY M.R.O.
- SURFACE RIGHTS ONLY S.R.O.
- ROADS —
- IMPROVED ROADS —
- KING'S HIGHWAYS —
- RAILWAYS —
- POWER LINES —
- MARSH OR MUSKEG —
- MINES Ⓜ

NOTES

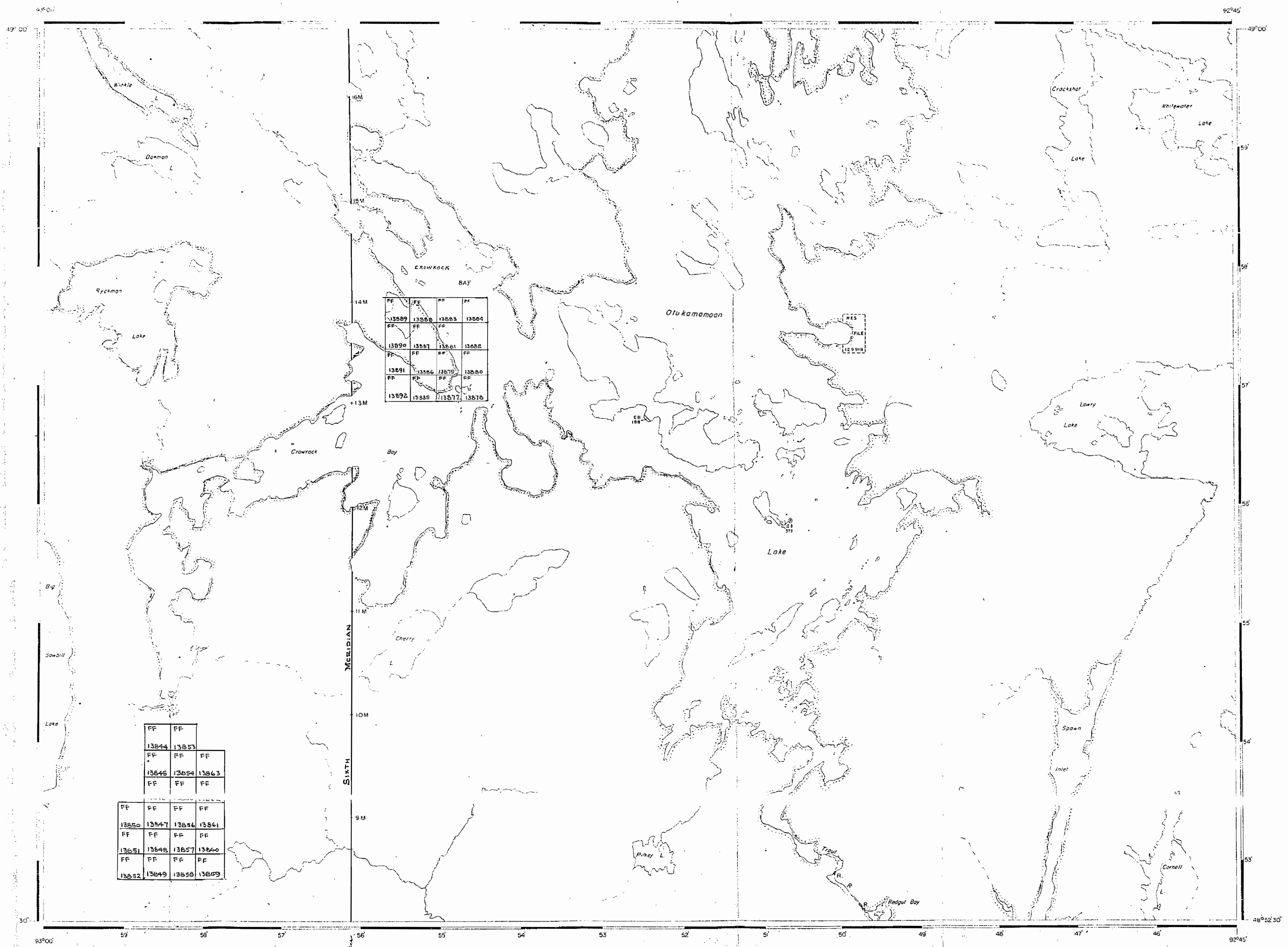
400' Reserve to Dept. of Lands & Forests
shown thus: —

Feb 10/70
July 21/70



PLAN NO. M. 2422

DEPARTMENT OF MINES
— ONTARIO —



AREA OF
OTUKAMAMOAN LAKE

DISTRICT OF
RAINY RIVER

FORT FRANCES
MINING DIVISION

SCALE: 1-INCH 40 CHAINS

LEGEND

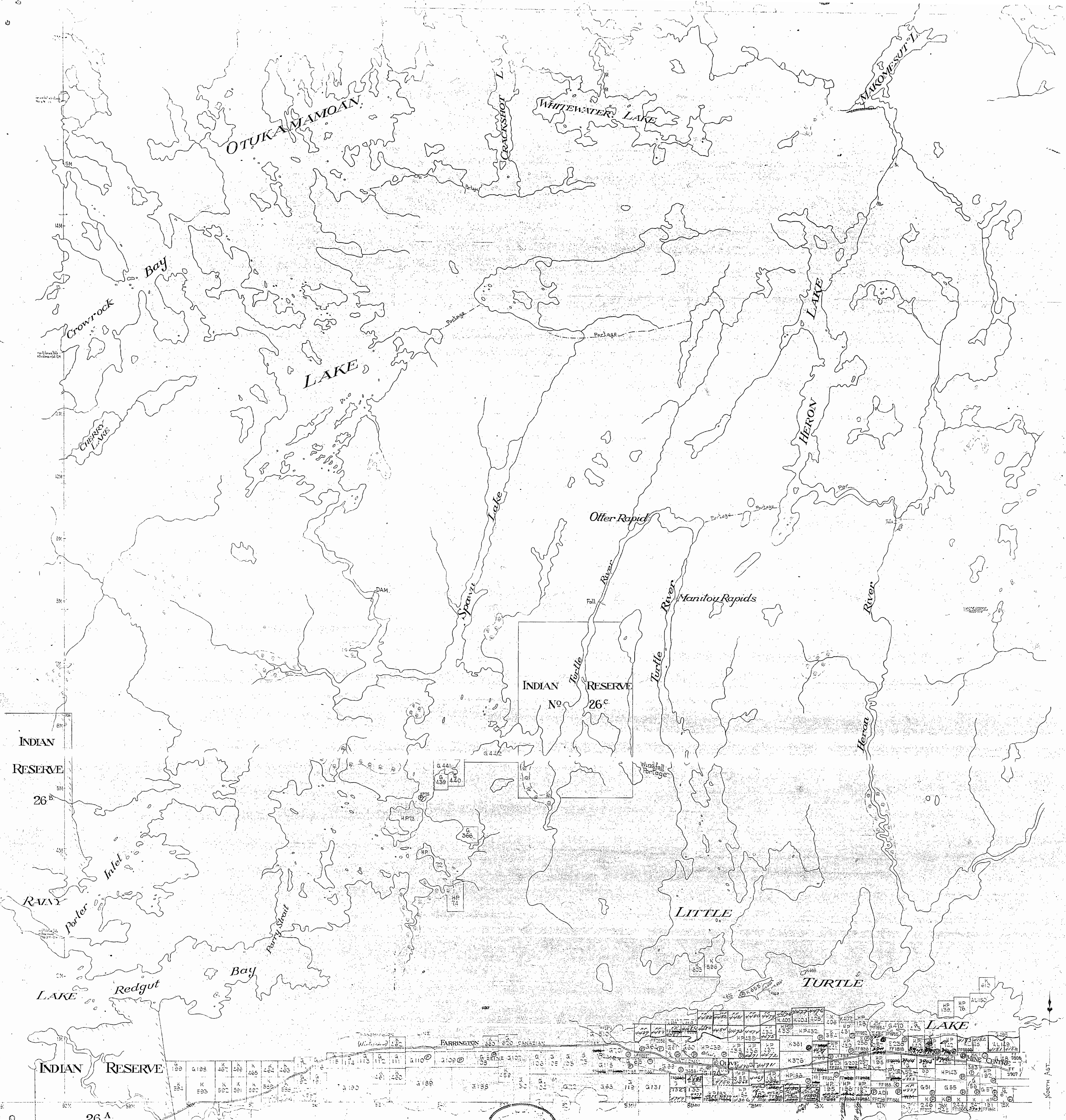
- PATENTED LAND Ⓢ
- CROWN LAND SALE C.S.
- LEASES Ⓞ
- LOCATED LAND L.O.
- LICENSE OF OCCUPATION L.O.
- MINING RIGHTS ONLY M.R.O.
- SURFACE RIGHTS ONLY S.R.O.
- ROADS —
- IMPROVED ROADS —
- KING'S HIGHWAYS —
- RAILWAYS —
- POWER LINES —
- MARSH OR MUSKEG —
- MINES ✕

NOTES

400' Reserve to Dept. of Lands & Forests
shown thus:

PLAN NO. **M. 2422**

DEPARTMENT OF MINES
— ONTARIO —



INDIAN
RESERVE
26^B

INDIAN
RESERVE
No. 26^C

INDIAN
RESERVE

26 A

NORTH
AST