OFFICE USE ONLY

TOWNSHIP 115.

DISTRICT OF SUDBURY.

Scale, 40 chains to an inch.

GILBERT TP.

SUDBURY MINING DIV.
RECEIVED
JUL 15 1970
A.M. P.M.
7 8 9 10 11 12 1 2 3 4 5 6

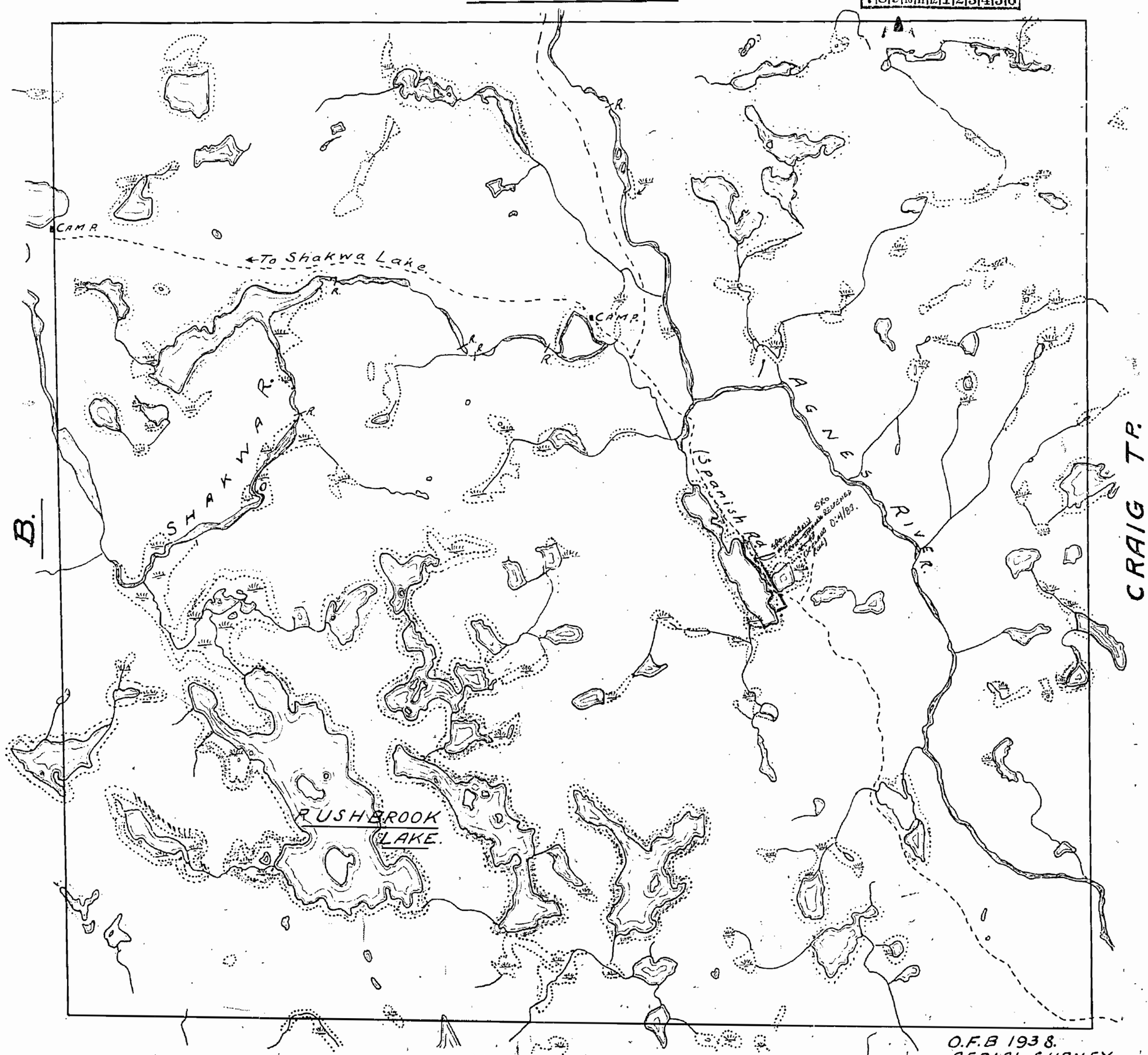

O.F.B 1938.
AERIAL SURVEY.

400' wide reservations on surface by Dept of L. & F. shown hereon thus

OUELLETTE

formerly TWP 115 Plan M. 1201

8 6 4 2 2 4 6 8

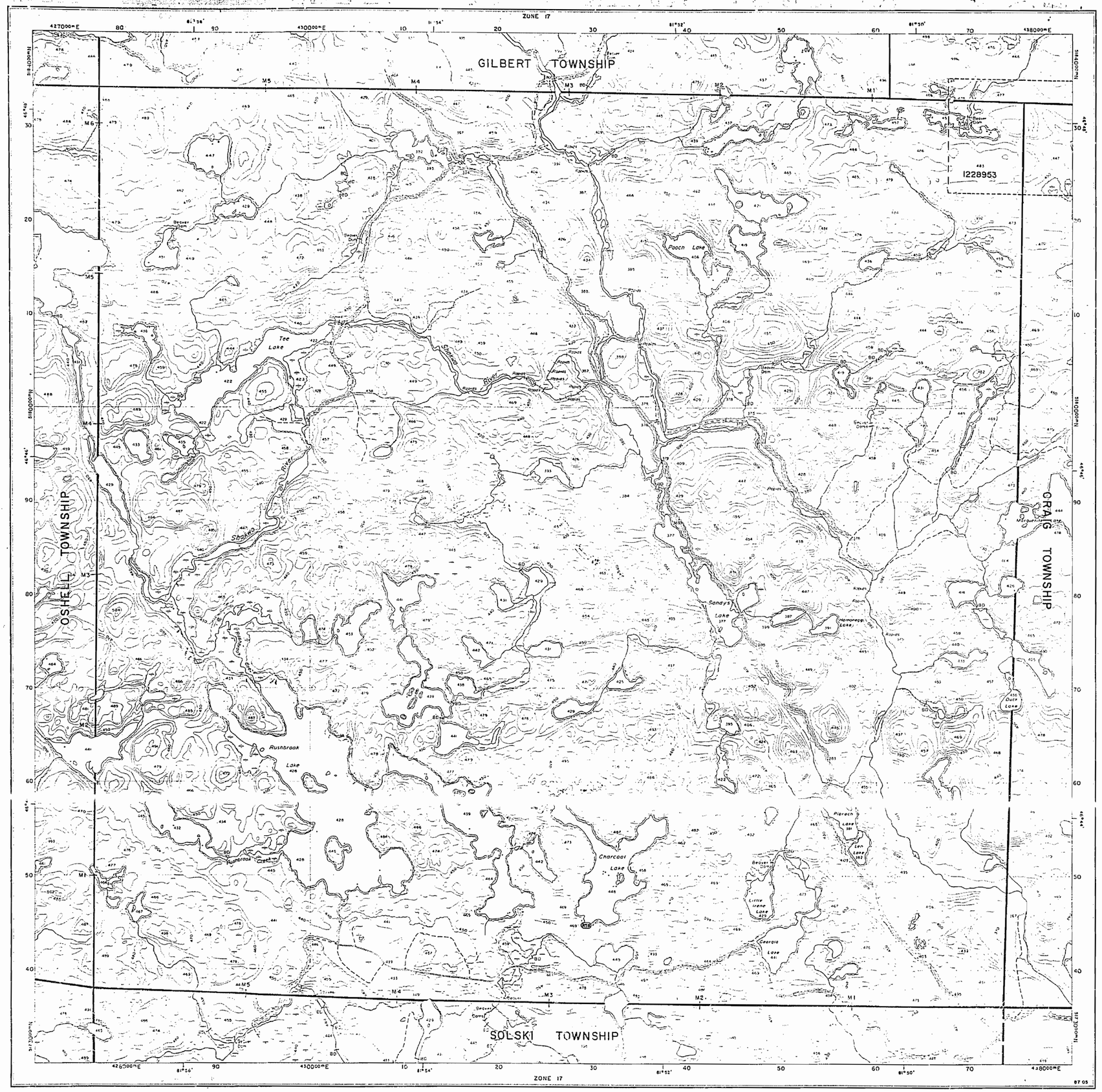

Ministry of Natural Resources
Ontario

Ministry of Northern Development and Mines

In Service March 30, 1988

INDEX T AND DISPOSITION

PLAN
G-2979

TOWNSHIP
OUELLETTE

M.N.R. ADMINISTRATIVE DISTRICT
ESPANOLA

MINING DIVISION
SUDBURY

LAND TITLES/REGISTRY DIVISION
SUDBURY

Scale 1:20 000

Metres 1000 0 1000 2000 Metres

Feet 1000 0 1000 2000 3000 4000 5000 6000 7000 8000 9000 10000 Feet

Contour Interval 10 Metres

AREAS WITHDRAWN FROM DISPOSITION

MRO - Mining Rights Only
SRO - Surface Rights Only
M + S - Mining and Surface Rights

Description	Order No.	Date	Disposition	File

SYMBOLS

Boundary
- Township, Meridian, Baseline
- Road allowance; surveyed
  - shoreline
- Lot/Concession; surveyed
  - unsurveyed
- Parcel; surveyed
  - unsurveyed
- Right-of-way; road
  - railway
  - utility
- Reservation
- Cliff, Pit, Pile
- Contour
  - Interpolated
  - Approximate
  - Depression
- Control point (horizontal)
- Flooded land
- Mine head frame
- Pipeline (above ground)
- Railway; single track
  - double track
  - abandoned
- Road; highway, county, township
  - access
  - trail, bush
- Shoreline (original)
- Transmission line
- Wooded area

DISPOSITION OF CROWN LANDS

Patent
- Surface & Mining Rights
- Surface Rights Only
- Mining Rights Only

Lease
- Surface & Mining Rights
- Surface Rights Only
- Mining Rights Only

Licence of Occupation
Order-in-Council OC
Cancelled
Reservation
Sand & Gravel
REMOTE TOURIST SET-UP RTS

THE INFORMATION THAT APPEARS ON THIS MAP HAS BEEN COMPILED FROM VARIOUS SOURCES, AND ACCURACY IS NOT GUARANTEED. THOSE WISHING TO STAKE MINING CLAIMS SHOULD CONSULT WITH THE MINING RECORDER, MINISTRY OF NORTHERN DEVELOPMENT AND MINES, FOR ADDITIONAL INFORMATION ON THE STATUS OF THE LANDS SHOWN HEREON.

Map base and land disposition drafting by Surveys and Mapping Branch, Ministry of Natural Resources.

The disposition of land, location of lot fabric and parcel boundaries on this index was compiled for administrative purposes only.

2979

OUELLETTE TWP.

G-2979

OUELLETTE TWP.
TOWNSHIP TT5.

DISTRICT OF SUDBURY.

Scale, 40 chains to an inch.

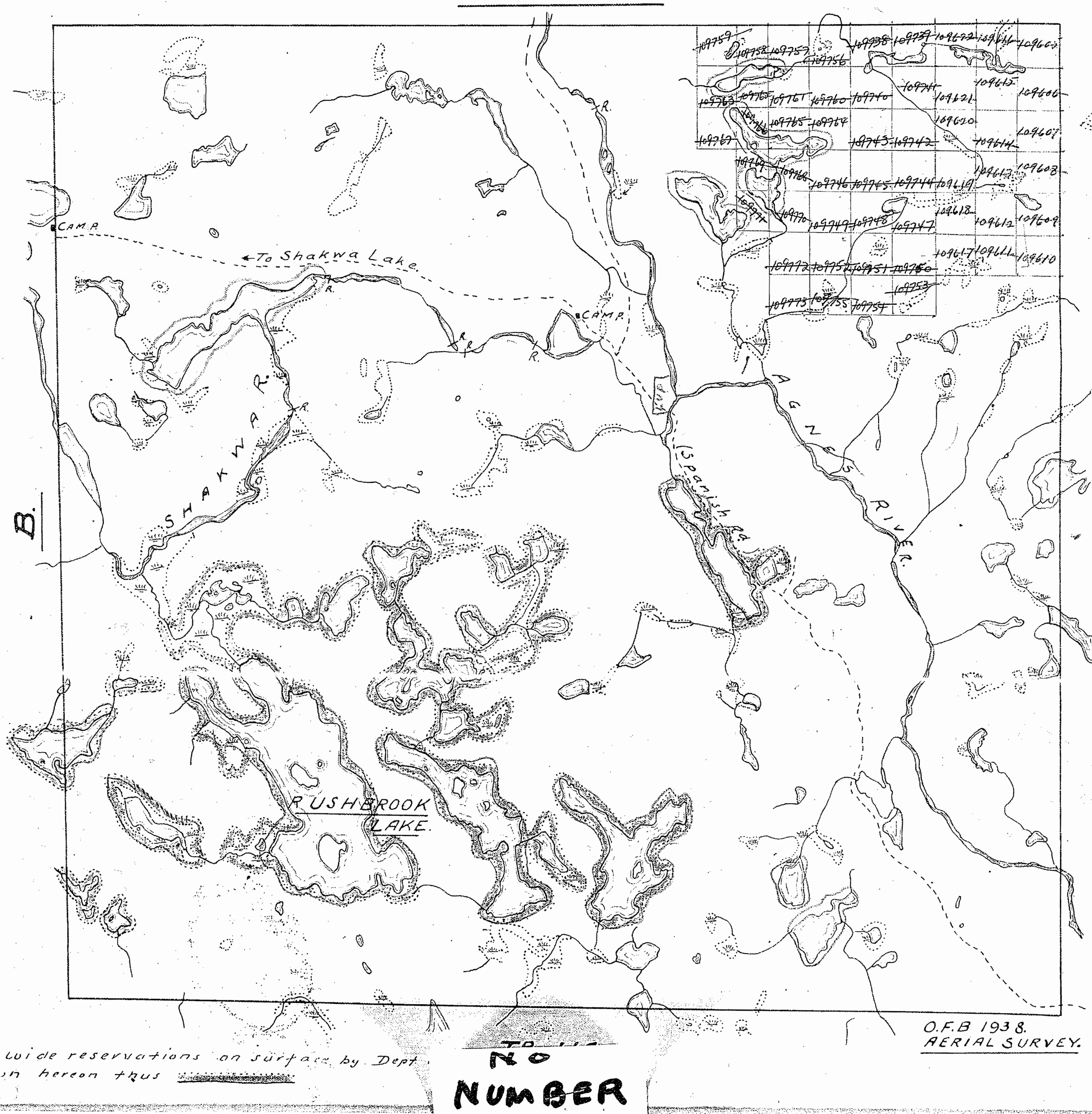

NO NUMBER

OUELLETTE TWP.

TOWNSHIP 115.

DISTRICT OF SUDBURY.

Scale, 40 chains to an inch.

GILBERT T.P.

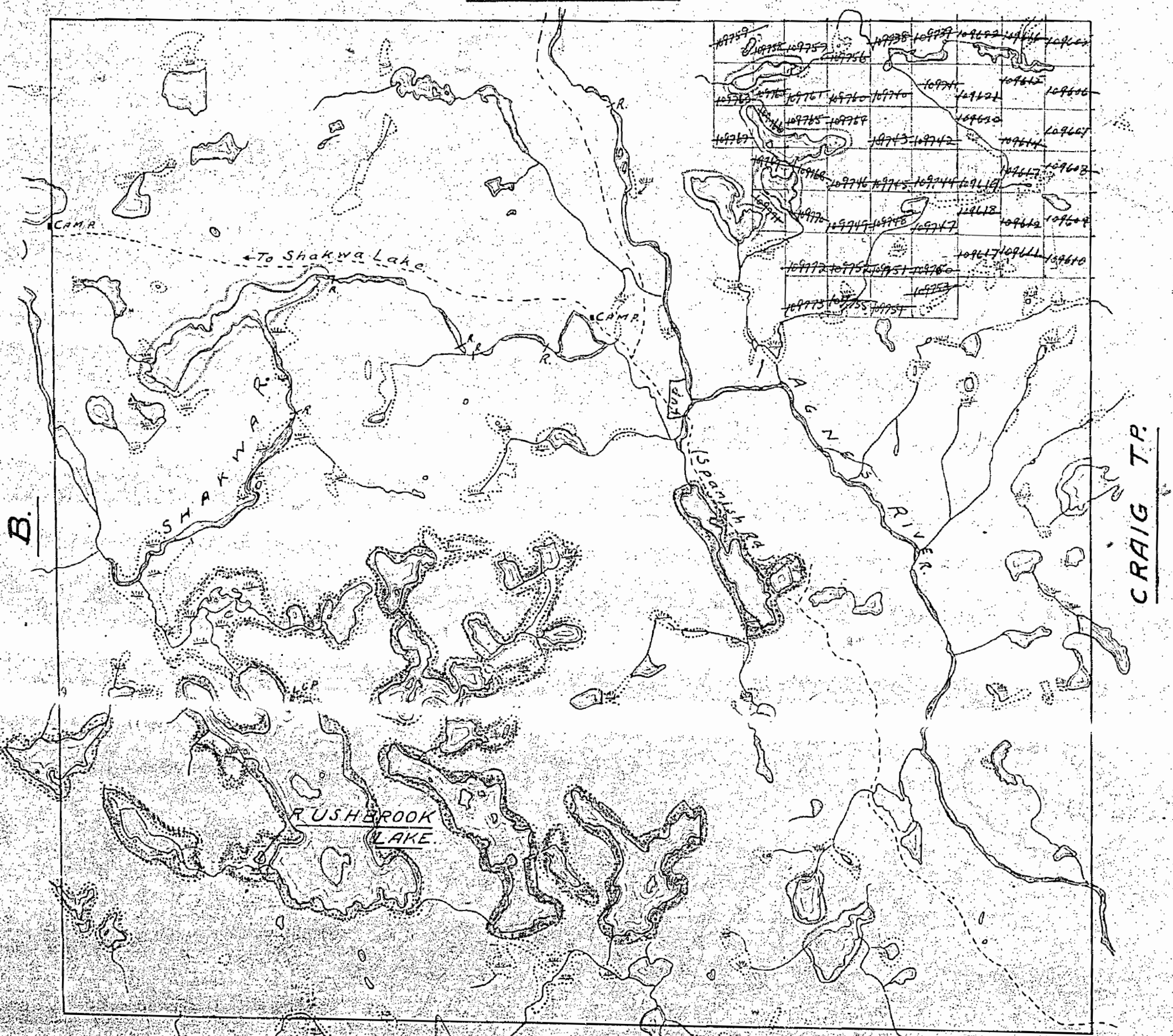

TP. 114.

O.F.B 1938.
AERIAL SURVEY.

200' Lot de reservations on surface by Dept of Lands shown hereon thus

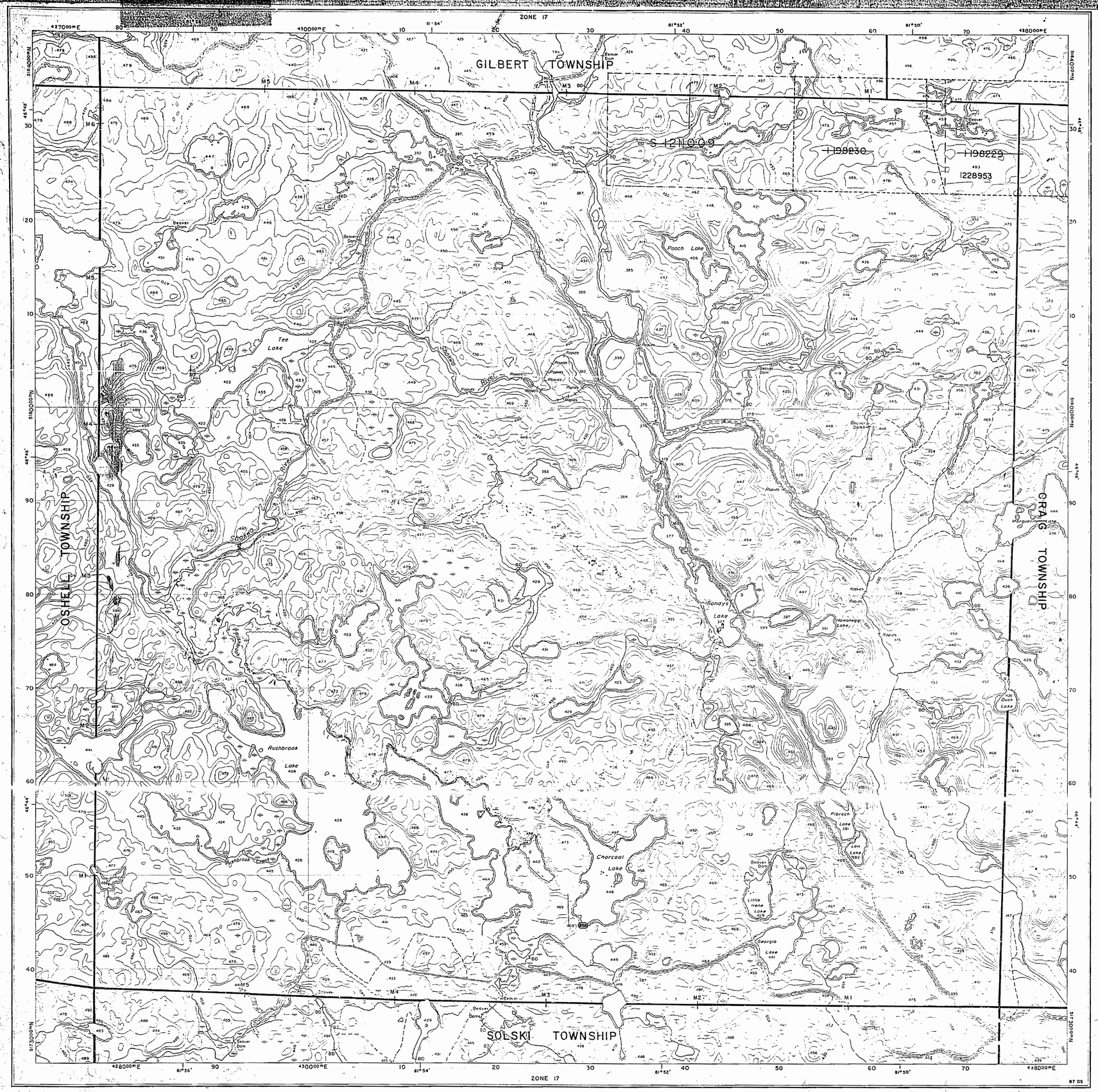

Ministry of Natural Resources
Ministry of Northern Development and Mines
Ontario

In Service: March 30, 1988

INDEX T ND DISPOSITION

PLAN
G-2979

TOWNSHIP
OUELLETTE

M.N.R. ADMINISTRATIVE DISTRICT
ESPANOLA

MINING DIVISION
SUDBURY

LAND TITLES/REGISTRY DIVISION
SUDBURY

Scale 1:20 000

Metres 1000 0 1000 2000 Metres

Feet 1000 0 1000 2000 3000 4000 5000 6000 7000 8000 9000 10000 Feet

Contour Interval 10 Metres

DATE OF ISSUE
JUN 18 1998
PROVINCIAL RECORDS OFFICE - SUDBURY

AREAS WITHDRAWN FROM DISPOSITION

MRO - Mining Rights Only
SRO - Surface Rights Only
M+S - Mining and Surface Rights

Description	Order No.	Date	Disposition	File

SYMBOLS

Boundary
- Township, Meridian, Baseline
- Road allowance; surveyed
  - shoreline
- Lot/Concession; surveyed
  - unsurveyed
- Parcel; surveyed
  - unsurveyed
- Right-of-way; road
  - railway
  - utility
- Reservation
- Cliff, Pit, Pile
- Contour
  - Interpolated
  - Approximate
  - Depression
- Control point (horizontal)
- Flooded land
- Mine head frame
- Pipeline (above ground)
- Railway; single track
  - double track
  - abandoned
- Road; highway, county, township
  - access
  - trail, bush
- Shoreline (original)
- Transmission line
- Wooded area

DISPOSITION OF CROWN LANDS

Patent
- Surface & Mining Rights
- Surface Rights Only
- Mining Rights Only

Lease
- Surface & Mining Rights
- Surface Rights Only
- Mining Rights Only

Licence of Occupation
Order-in-Council — OC
Cancelled
Reservation
Sand & Gravel
REMOTE TOURIST SET-UP — RTS

THE INFORMATION THAT APPEARS ON THIS MAP HAS BEEN COMPILED FROM VARIOUS SOURCES, AND ACCURACY IS NOT GUARANTEED. THOSE WISHING TO STAKE MINING CLAIMS SHOULD CONSULT WITH THE MINING RECORDER, MINISTRY OF NORTHERN DEVELOPMENT AND MINES, FOR ADDITIONAL INFORMATION ON THE STATUS OF THE LANDS SHOWN HEREON.

Map base and land disposition drafting by Surveys and Mapping Branch, Ministry of Natural Resources.

The disposition of land, location of lot fabric and parcel boundaries on this index was compiled for administrative purposes only.

2979

OUELLETTE TWP.

G-2979

Areas withdrawn from staking under Section of the Mining Act. (R.S.O. 70)

Order No.	File	Date	Disposition

ONTARIO
MINISTRY OF NATURAL RESOURCES
SURVEYS AND MAPPING BRANCH

OUELLETTE TP. - (TP. 115)

DISTRICT OF SUDBURY.

Scale, 40 chains to an inch. M.1201

Aug 22/84

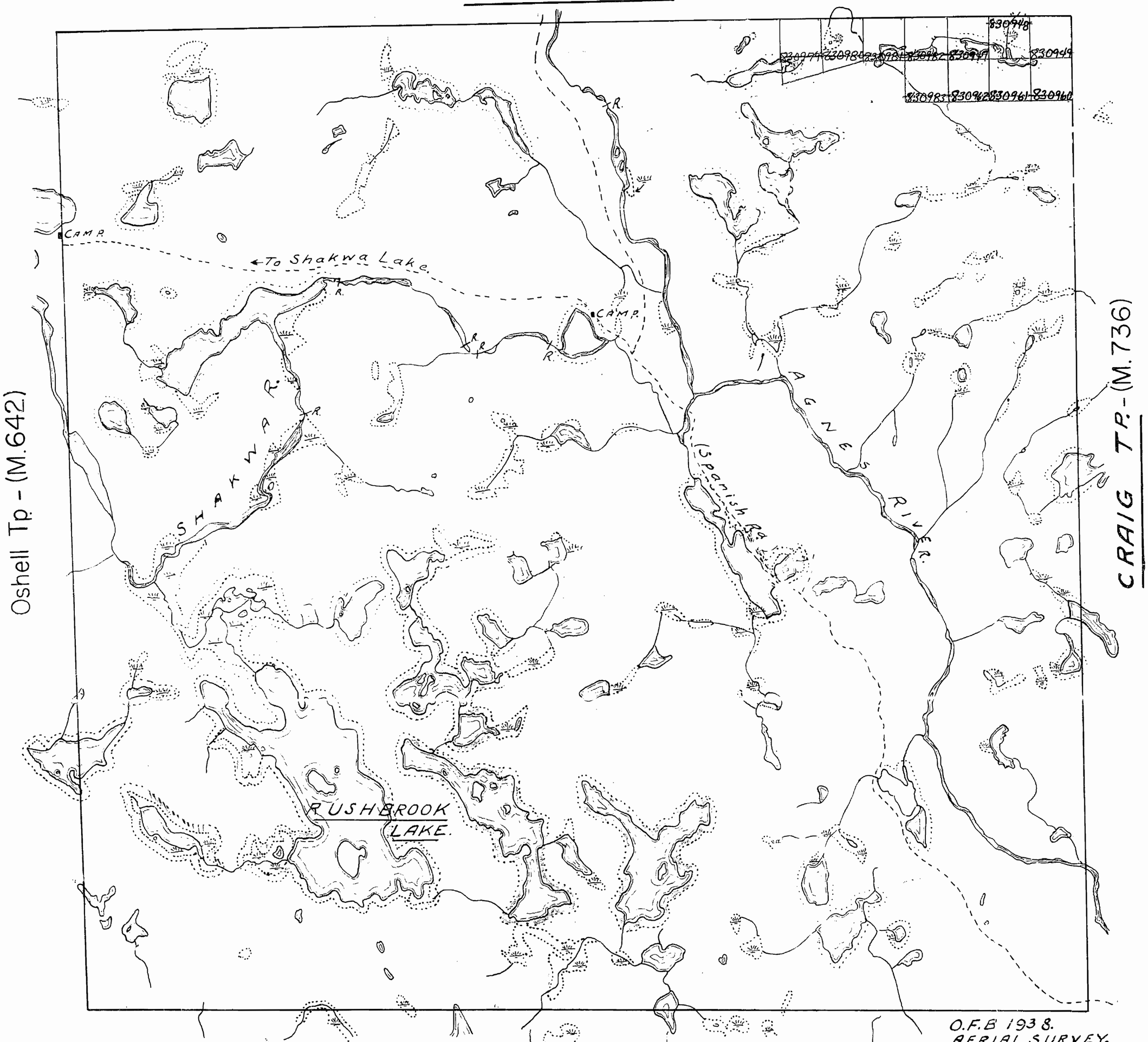

400' wide reservations on surface by Dept of L.&F. shown hereon thus

OUELLETTE

8 6 4 2 | 2 4 6 8

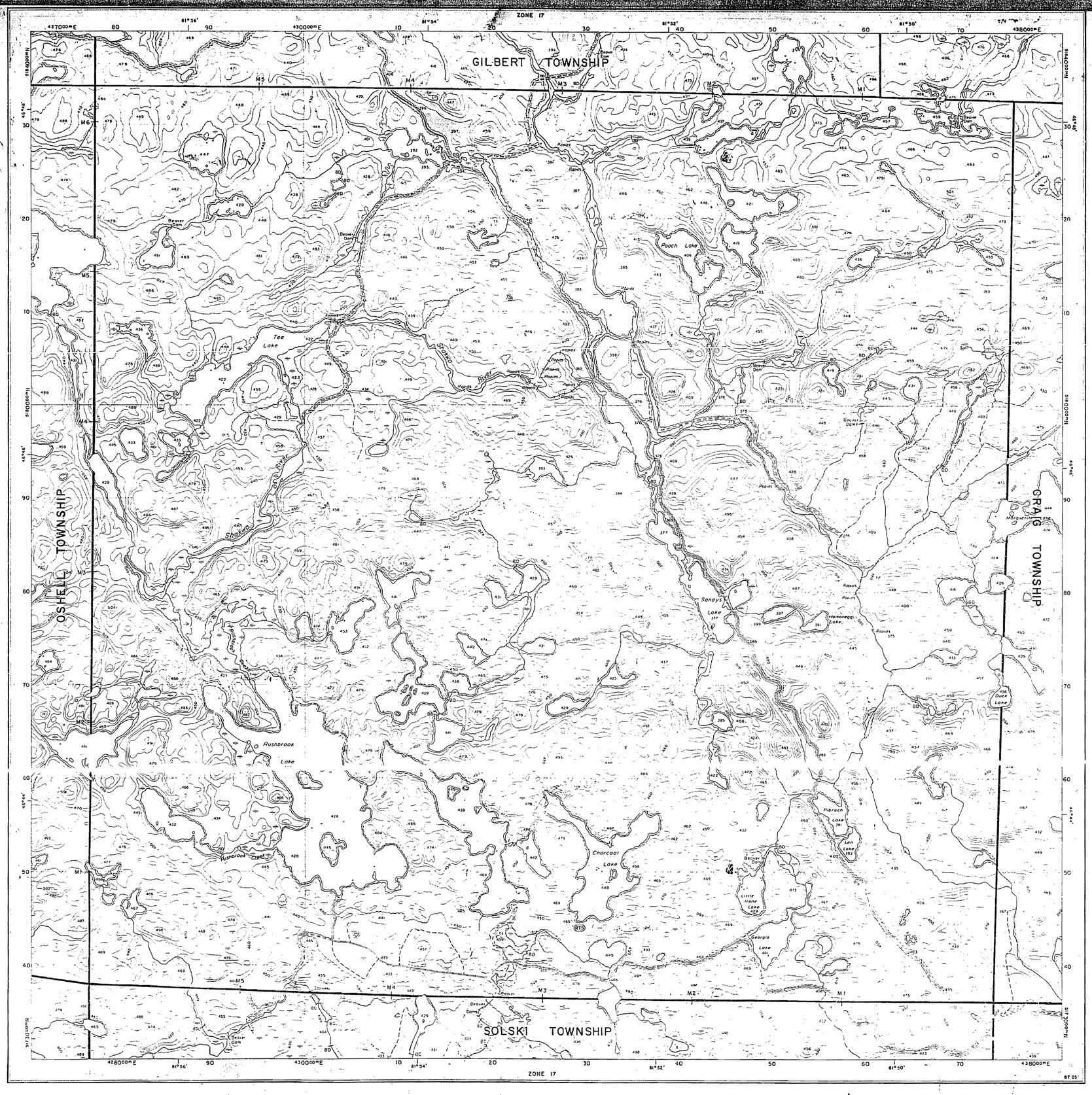

Ministry of Natural Resources
Ministry of Northern Development and Mines
Ontario

In Service: March 30, 1988

INDEX TO LAND DISPOSITION

PLAN
G-2979

TOWNSHIP
OUELLETTE

M.N.R. ADMINISTRATIVE DISTRICT
ESPANOLA
MINING DIVISION
SUDBURY
LAND TITLES/REGISTRY DIVISION
SUDBURY

Scale 1:20 000

Metres: 1000 0 1000 2000 Metres
Feet: 1000 0 1000 2000 3000 4000 5000 6000 7000 8000 9000 10 000 Feet

Contour Interval 10 Metres

SYMBOLS

Boundary
- Township, Meridian, Baseline
- Road allowance; surveyed
  - shoreline
- Lot/Concession; surveyed
  - unsurveyed
- Parcel; surveyed
  - unsurveyed
- Right-of-way; road
  - railway
  - utility
- Reservation
- Cliff, Pit, Pile
- Contour (20)
  - Interpolated
  - Approximate
  - Depression
- Control point (horizontal)
- Flooded land
- Mine head frame
- Pipeline (above ground)
- Railway; single track
  - double track
  - abandoned
- Road; highway, county, township
  - access
  - trail, bush
- Shoreline (original)
- Transmission line
- Wooded area

RTS REMOTE TOURIST SET-UP

DISPOSITION OF CROWN LANDS

Patent
- Surface & Mining Rights
- Surface Rights Only
- Mining Rights Only

Lease
- Surface & Mining Rights
- Surface Rights Only
- Mining Rights Only

- Licence of Occupation
- Order-in-Council OC
- Cancelled
- Reservation
- Sand & Gravel

AREAS WITHDRAWN FROM DISPOSITION

MRO - Mining Rights Only
SRO - Surface Rights Only
M + S - Mining and Surface Rights

Description	Order No.	Date	Disposition	File

DATE OF ISSUE
FEB 2 1994
SUDBURY
MINING RECORDER'S OFFICE

THE INFORMATION THAT APPEARS ON THIS MAP HAS BEEN COMPILED FROM VARIOUS SOURCES, AND ACCURACY IS NOT GUARANTEED. THOSE WISHING TO STAKE MINING CLAIMS SHOULD CONSULT WITH THE MINING RECORDER, MINISTRY OF NORTHERN DEVELOPMENT AND MINES, FOR ADDITIONAL INFORMATION ON THE STATUS OF THE LANDS SHOWN HEREON.

Map base and land disposition drafting by Surveys and Mapping Branch, Ministry of Natural Resources.

The disposition of land, location of lot fabric and parcel boundaries on this index was compiled for administrative purposes only.

G-2979 OUELLETTE TWP.

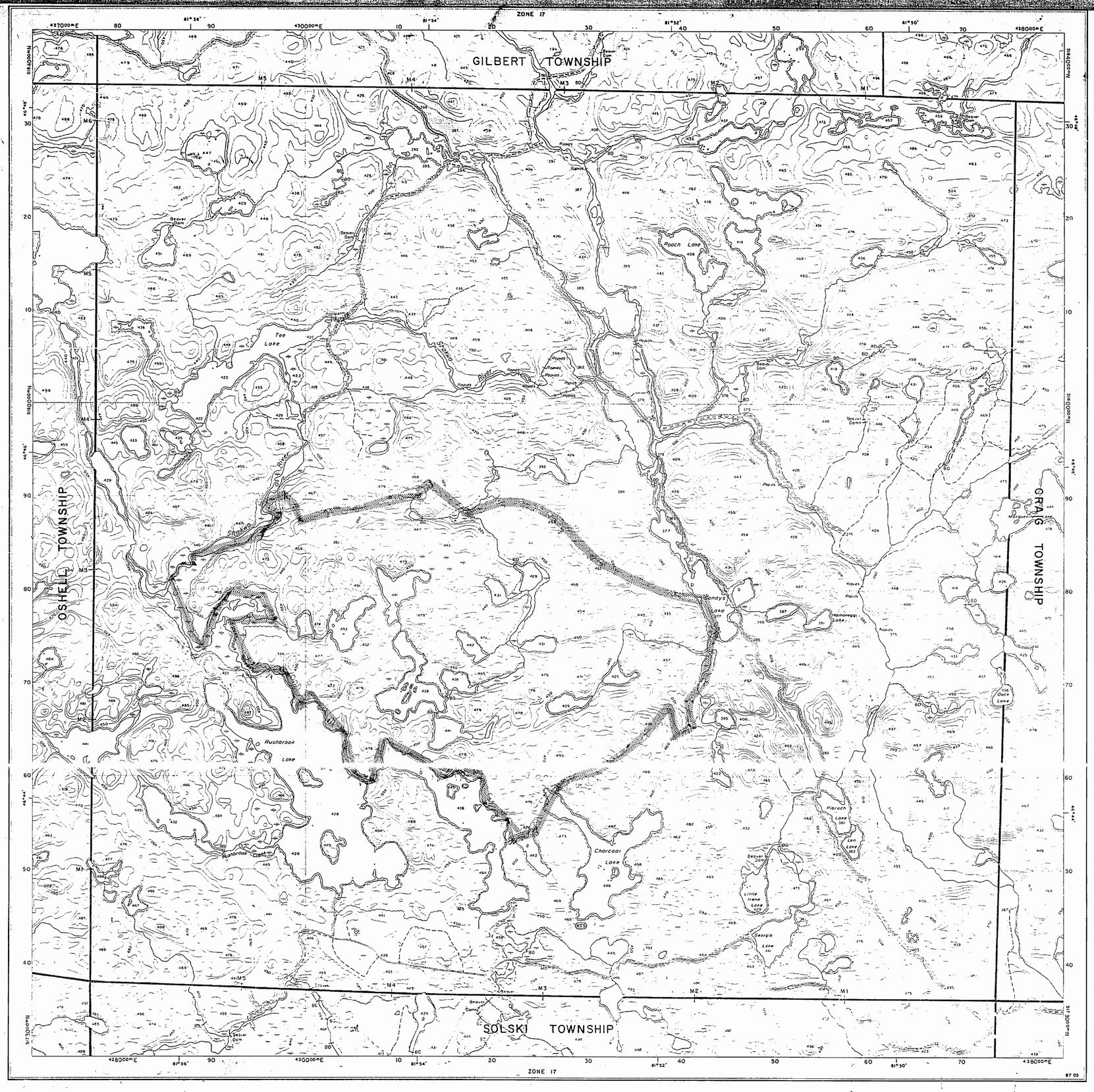

Ministry of Natural Resources
Ministry of Northern Development and Mines
Ontario

In Service March 30, 1988

INDEX T ND DISPOSITION

PLAN
G-2979

TOWNSHIP
OUELLETTE

M.N.R. ADMINISTRATIVE DISTRICT
ESPANOLA

MINING DIVISION
SUDBURY

LAND TITLES/REGISTRY DIVISION
SUDBURY

Scale 1:20 000

Metres: 1000 0 1000 2000 Metres

Feet: 1000 0 1000 2000 3000 4000 5000 6000 7000 8000 9000 10000 Feet

Contour Interval 10 Metres

SYMBOLS

Boundary
- Township, Meridian, Baseline
- Road allowance; surveyed
  - shoreline
- Lot/Concession; surveyed
  - unsurveyed
- Parcel; surveyed
  - unsurveyed
- Right-of-way; road
  - railway
  - utility
- Reservation
- Cliff, Pit, Pile
- Contour (20)
  - Interpolated
  - Approximate
  - Depression
- Control point (horizontal)
- Flooded land
- Mine head frame
- Pipeline (above ground)
- Railway; single track
  - double track
  - abandoned
- Road; highway, county, township
  - access
  - trail, bush
- Shoreline (original)
- Transmission line
- Wooded area

RTS REMOTE TOURIST SET-UP

DISPOSITION OF CROWN LANDS

Patent
- Surface & Mining Rights
- Surface Rights Only
- Mining Rights Only

Lease
- Surface & Mining Rights
- Surface Rights Only
- Mining Rights Only

Licence of Occupation
Order-in-Council (OC)
Cancelled
Reservation
Sand & Gravel

AREAS WITHDRAWN FROM DISPOSITION

MRO - Mining Rights Only
SRO - Surface Rights Only
M + S - Mining and Surface Rights

Description	Order No.	Date	Disposition	File

ANY MINING CLAIMS STAKED WITHIN THIS AREA MAY HAVE SPECIAL OPERATING CONDITIONS APPLIED TO THE WORK PERMIT. /VCM 1991 08 09.

DATE OF ISSUE
JUN 1 / 1994
SUDBURY
MINING RECORDER'S OFFICE

THE INFORMATION THAT APPEARS ON THIS MAP HAS BEEN COMPILED FROM VARIOUS SOURCES, AND ACCURACY IS NOT GUARANTEED. THOSE WISHING TO STAKE MINING CLAIMS SHOULD CONSULT WITH THE MINING RECORDER, MINISTRY OF NORTHERN DEVELOPMENT AND MINES, FOR ADDITIONAL INFORMATION ON THE STATUS OF THE LANDS SHOWN HEREON.

Map base and land disposition drafting by Surveys and Mapping Branch, Ministry of Natural Resources.

The disposition of land, location of lot fabric and parcel boundaries on this index was compiled for administrative purposes only.

2979

OUELLETTE TWP.

G-2979

OFFICE USE ONLY

TOWNSHIP 115.

DISTRICT OF SUDBURY.

Scale, 40 chains to an inch.

GILBERT TP.

SUDBURY MINING DIV.
RECEIVED
JUL 15 1970
A.M. P.M.
7,8,9,10,11,12,1,2,3,4,5,6

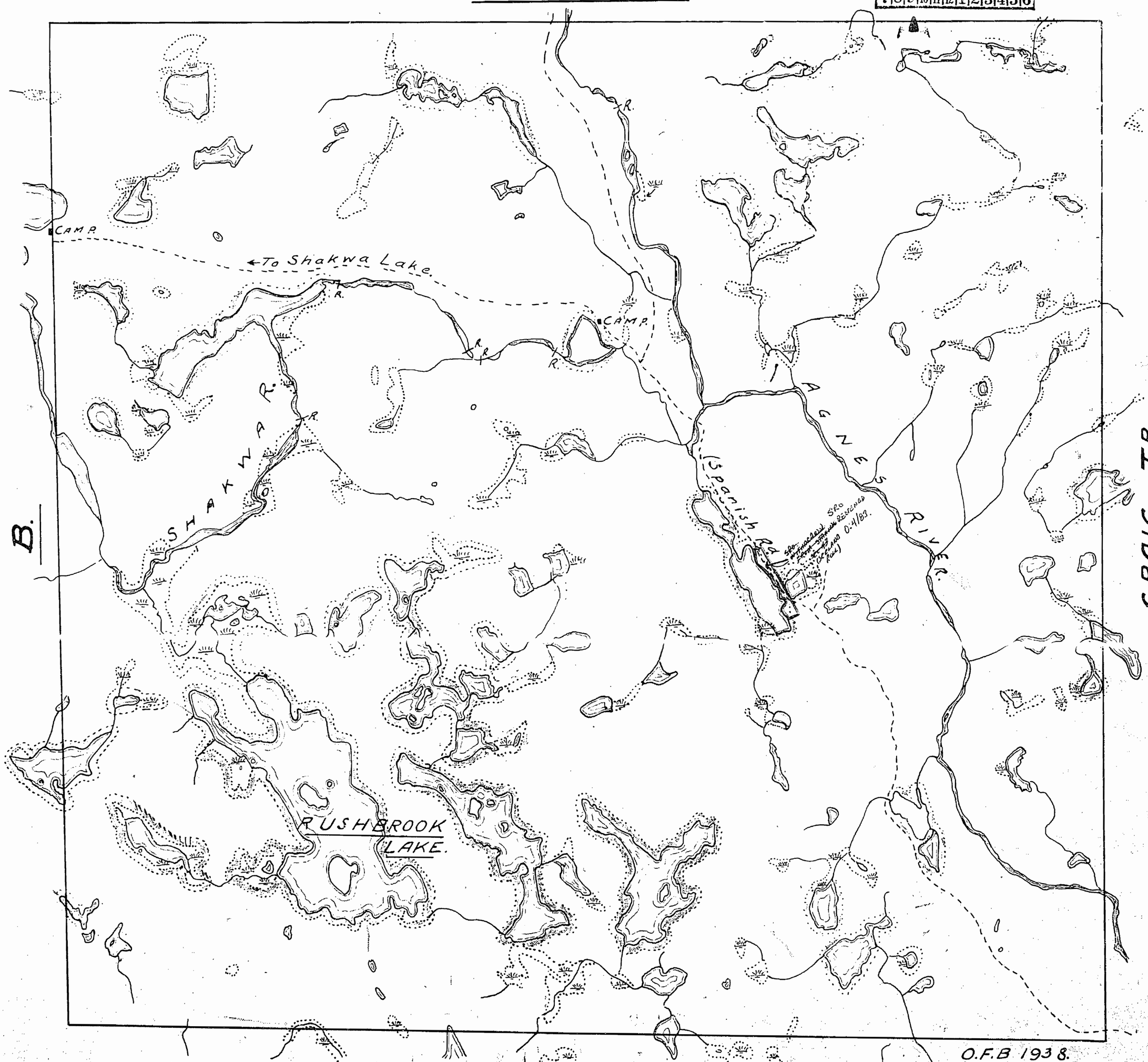

O.F.B 1938.
AERIAL SURVEY.

400' wide reservations on surface by Dept of L. & F. shewn hereon thus

OUELLETTE

formerly TWP 115 Plan M.1201

NO NUMBER

OUELLETTE TWP.
TOWNSHIP 115.
DISTRICT OF SUDBURY.

Scale, 40 chains to an inch.
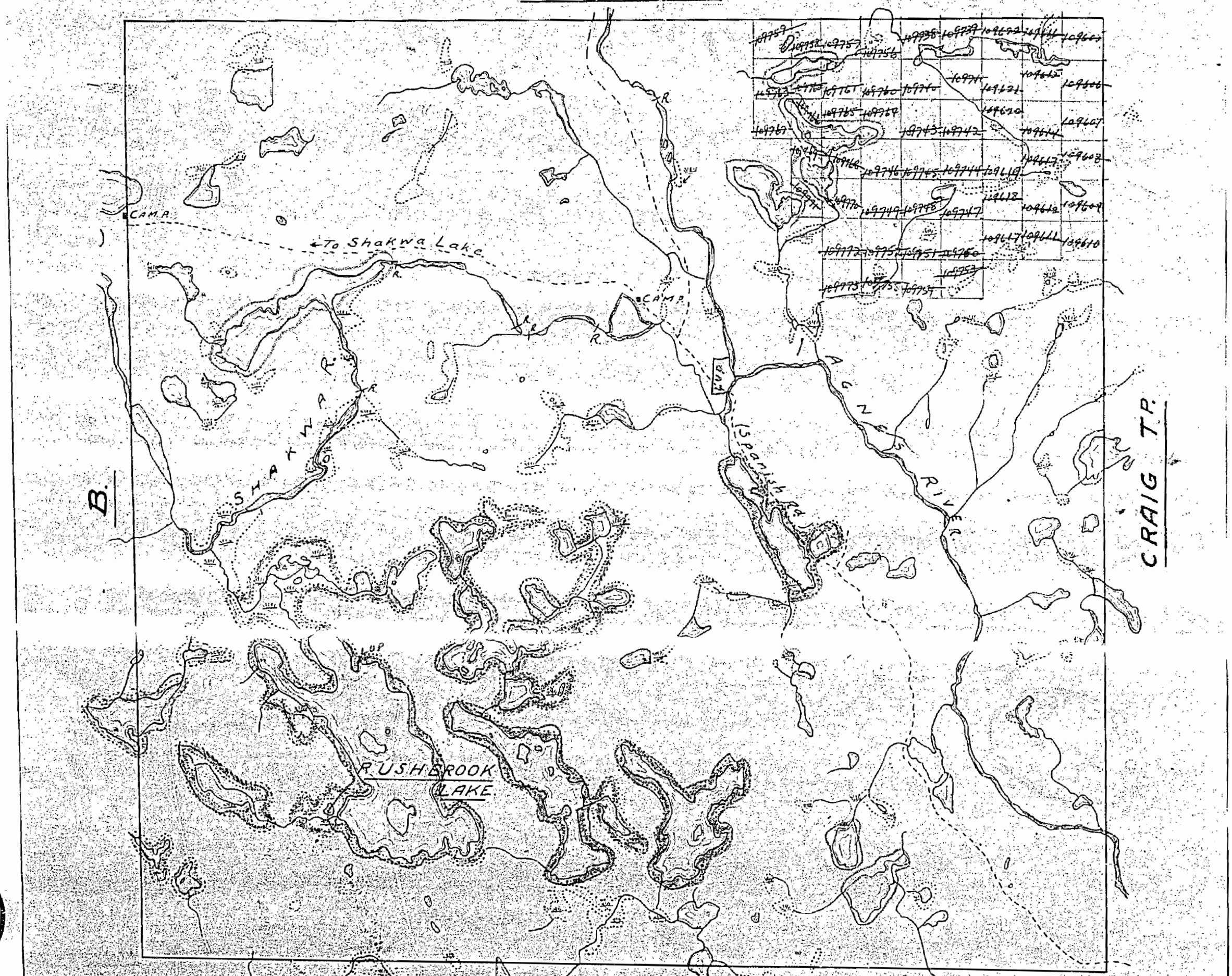
GILBERT TP.