

AREA OF

OVAL LAKE

DISTRICT OF
KENORA

KENORA
MINING DIVISION

SCALE: 1-INCH = 40 CHAINS

LEGEND

PATENTED LAND	Ⓟ
CROWN LAND SALE	C.S.
LEASES	Ⓛ
LOCATED LAND	Loc.
LICENSE OF OCCUPATION	L.O.
MINING RIGHTS ONLY	M.R.O.
SURFACE RIGHTS ONLY	S.R.O.
ROADS	—
IMPROVED ROADS	—
KING'S HIGHWAYS	—
RAILWAYS	—
POWER LINES	—
MARSH OR MUSKEG	—
MINES	Ⓜ
CANCELLED	C.

NOTES

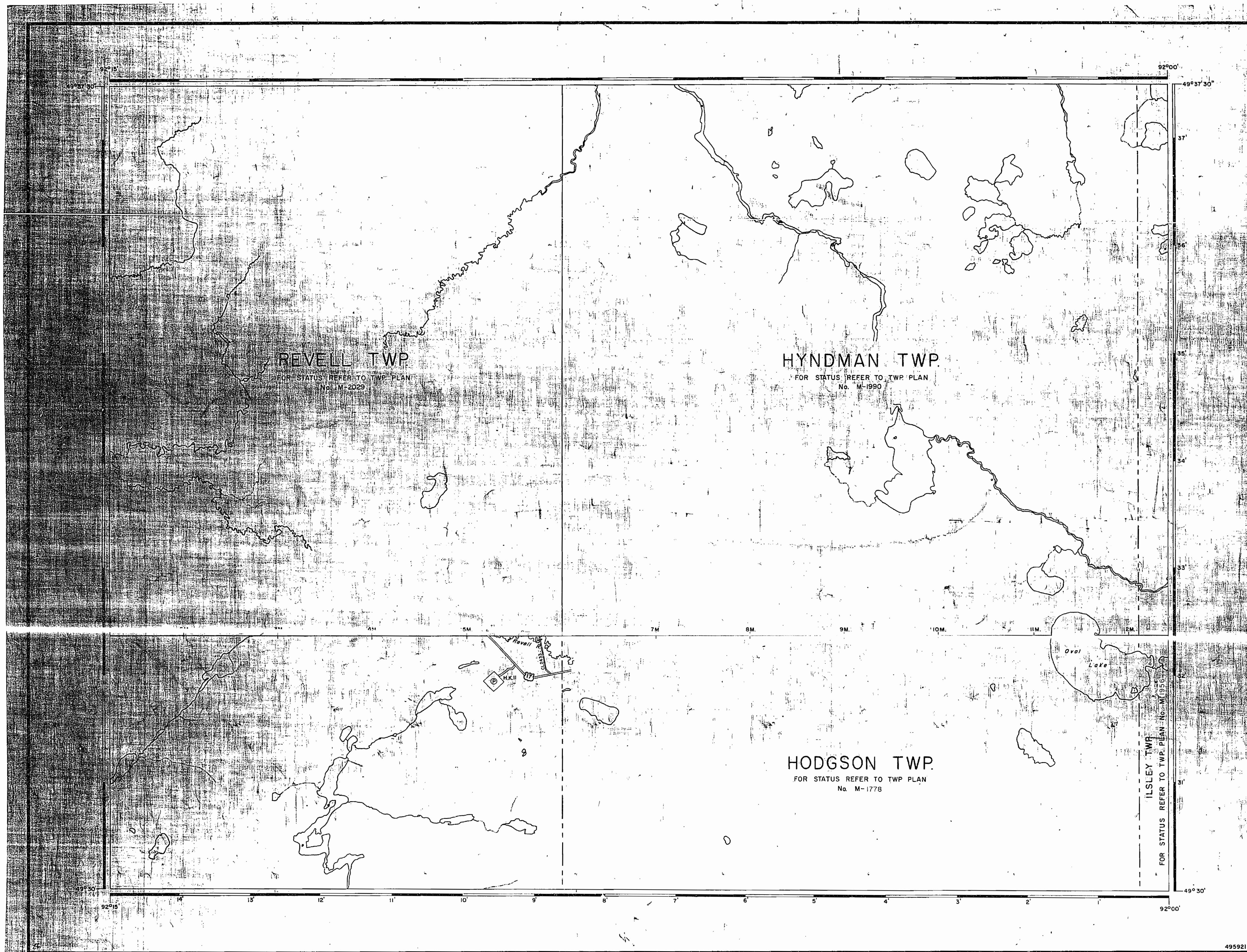
400' Reserve around all lakes & rivers to
Dept. of Lands & Forests.



Obsolete Nov. 14/84

PLAN NO. **M.2651**

DEPARTMENT OF MINES
— ONTARIO —



AREA OF
OVAL LAKE

DISTRICT OF
KENORA

KENORA
MINING DIVISION

SCALE: 1-INCH = 40 CHAINS

LEGEND

PATENTED LAND
CROWN LAND SALE
LEASES
LOCATED LAND
LICENSE OF OCCUPATION
MINING RIGHTS ONLY
SURFACE RIGHTS ONLY
ROADS
IMPROVED ROAD
KING'S HIGHWAY
RAILWAYS
POWER LINES
MARSH OR MUSKEG
MINES
CANCELLED

NOTES

400' Reserve around the lake
Dept. of Lands & Forests

KENORA
MINING DIV.
NOV 14 1954
M. 2651

NATIONAL TOPOGRAPHIC SERIES 52159

PLAN NO. **M.2651**

ONTARIO
MINISTRY OF NATURAL RESOURCES
SURVEYS AND MAPPING BRANCH

495921

LEGEND

HIGHWAY AND ROUTE No.	
OTHER ROADS	
TRAILS	
SURVEYED LINES	
TOWNSHIP, RANGE LINES, ETC.	
LOTS, MINING CLAIMS, PARCELS, ETC.	
UNSURVEYED LINES	
LOT LINES	
PARCEL BOUNDARY	
MINING CLAIMS ETC.	
RAILWAY AND RIGHT OF WAY	
UTILITY LINES	
NON-PERENNIAL STREAM	
FLOODING OR FLOODING RIGHTS	
SUBDIVISION OR COMPOSITE PLAN	
RESERVATIONS	
ORIGINAL SHORELINE	
MARSH OR MUSKEG	
MINES	
TRAVERSE MONUMENT	

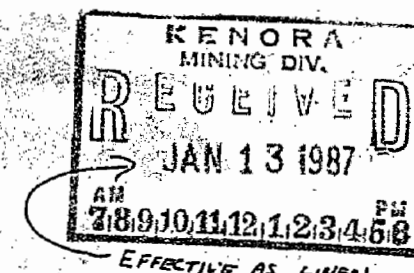
DISPOSITION OF CROWN LANDS

TYPE OF DOCUMENT	SYMBOL
PATENT: SURFACE & MINING RIGHTS	
"SURFACE RIGHTS ONLY"	
"MINING RIGHTS ONLY"	
"LEASE, SURFACE & MINING RIGHTS"	
"SURFACE RIGHTS ONLY"	
"MINING RIGHTS ONLY"	
LICENCE OF OCCUPATION	
ORDER IN COUNCIL	
RESERVATION	
CANCELLED	
SAND & GRAVEL	

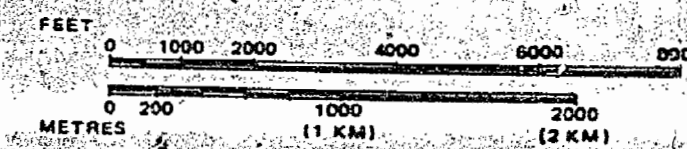
NOTE: MINING RIGHTS IN PARCELS PATENTED PRIOR TO MAY 4, 1915, VESTED IN ORIGINAL PATENTEE BY THE PUBLIC LANDS ACT, R.S.O. 1970, CHAP. 380, SEC. 83, SUBSEC. 1.

REFERENCES

AREAS WITHDRAWN FROM DISPOSITION				
Description	Order No.	Date	Disposition	File
M.R.O. - MINING RIGHTS ONLY				
S.R.O. - SURFACE RIGHTS ONLY				
M.F.S. - MINING AND SURFACE RIGHTS				

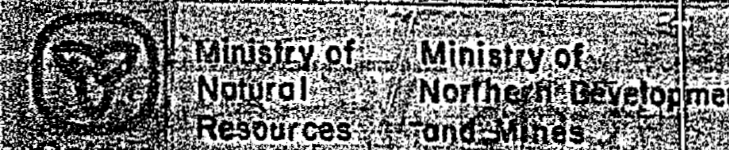


SCALE: 1 INCH = 40 CHAINS



OVAL LAKE

N.E.R. ADMINISTRATIVE DISTRICT
IGNACE
MINING DIVISION
KENORA
LAND TITLES / REGISTRY DIVISION
KENORA



G-2552

THE INFORMATION THAT APPEARS ON THIS MAP HAS BEEN COMPILED FROM VARIOUS SOURCES, AND ACCURACY IS NOT GUARANTEED. THOSE WISHING TO STAKE MINING CLAIMS SHOULD CONSULT WITH THE MINING RECORDER, MINISTRY OF NORTHERN DEVELOPMENT AND MINES, FOR ADDITIONAL INFORMATION ON THE STATUS OF THE LANDS SHOWN HEREON.

HYNDMAN TWP.
FOR STATUS REFER TO TOWNSHIP PLAN G.1314

REVELL TWP.
FOR STATUS REFER TO TOWNSHIP PLAN G.1321

HODGSON TWP.
FOR STATUS REFER TO TOWNSHIP PLAN G.1313

USLEY TWP.