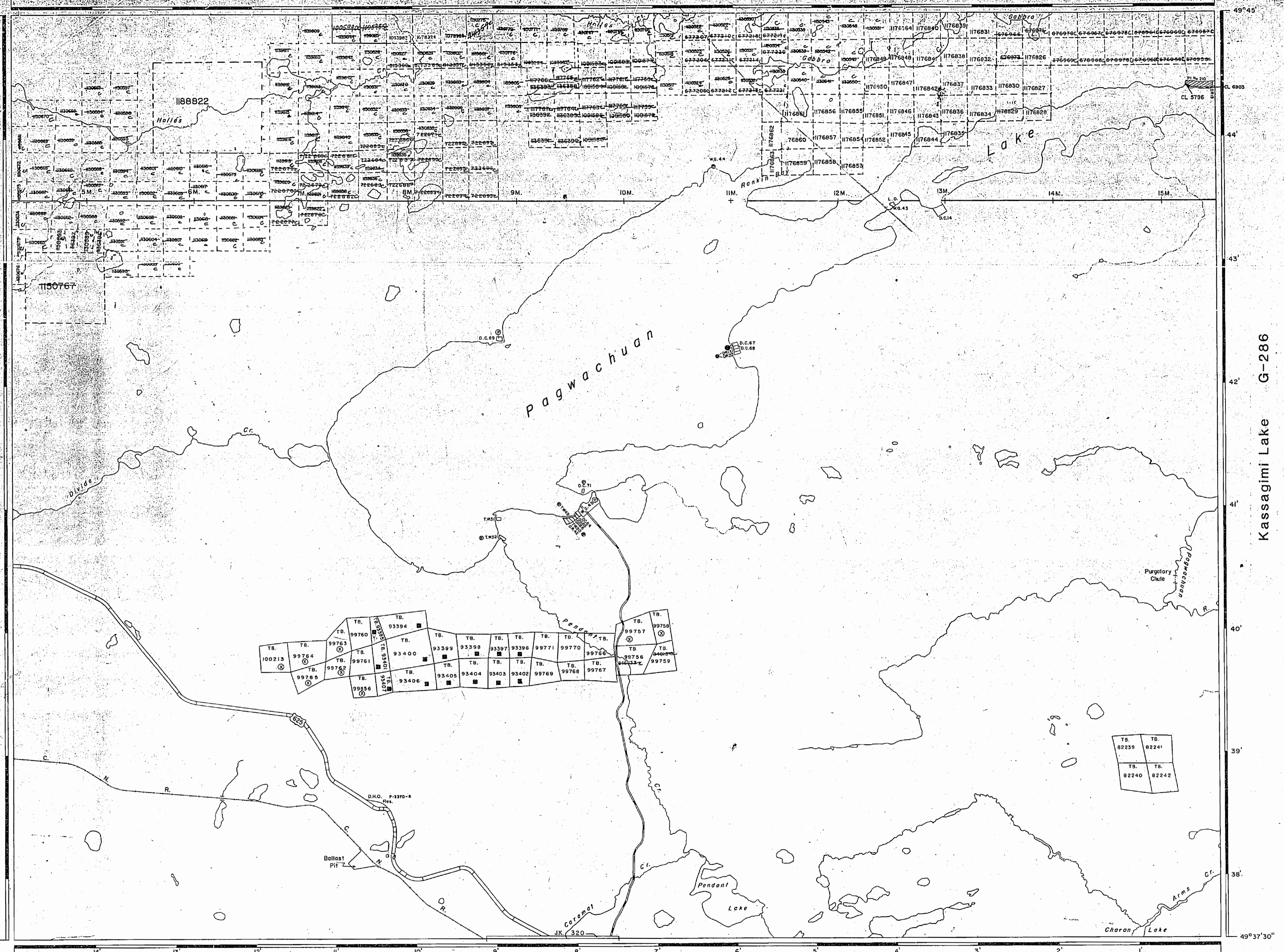


DESCRIPTION	ORDER NO.	DATE	DISPOSITION	FILE
100-36	100-36	1900/36	22/3/36	68MP
REOPENED ORDER NO 5/84, RVR 84/1/77				



THE INFORMATION THAT APPEARS ON THIS MAP HAS BEEN COMPILED FROM VARIOUS SOURCES AND ACCURACY IS NOT GUARANTEED. THOSE WISHING TO STAKE MINING CLAIMS SHOULD CONSULT WITH THE MINING RECORDER, MINISTRY OF NORTHERN DEVELOPMENT AND MINES, FOR ADDITIONAL INFORMATION ON THE STATUS OF THE LANDS SHOWN HEREON.

LEGEND

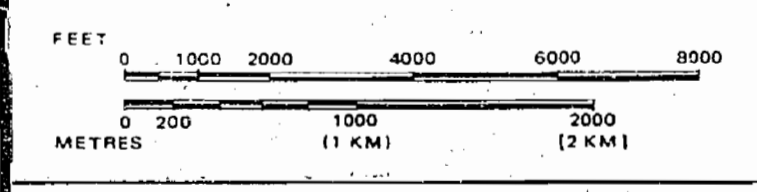
- HIGHWAY AND ROUTE No.
- OTHER ROADS
- TRAILS
- SURVEYED LINES:
  - TOWNSHIPS, BASE LINES, ETC.
  - LOTS, MINING CLAIMS, PARCELS, ETC.
- UNSURVEYED LINES:
  - LOT LINES
  - PARCEL BOUNDARY
  - MINING CLAIMS ETC.
- RAILWAY AND RIGHT OF WAY
- UTILITY LINES
- NON-PERENNIAL STREAM
- FLOODING OR FLOODING RIGHTS
- SUBDIVISION OR COMPOSITE PLAN
- RESERVATIONS
- ORIGINAL SHORELINE
- MARSH OR MUSKEG
- MINES
- TRAVERSE MONUMENT

DISPOSITION OF CROWN LANDS

TYPE OF DOCUMENT	SYMBOL
PATENT, SURFACE & MINING RIGHTS	⊙
" SURFACE RIGHTS ONLY	○
" MINING RIGHTS ONLY	⊙
LEASE, SURFACE & MINING RIGHTS	⊠
" SURFACE RIGHTS ONLY	⊠
" MINING RIGHTS ONLY	⊠
LICENCE OF OCCUPATION	⊠
ORDER-IN-COUNCIL	OC
RESERVATION	⊙
CANCELLED	⊙
SAND & GRAVEL	⊙
LAND USE PERMITS FOR COMMERCIAL TOURISM/OUTPOST CAMPS	⊙

NOTE: MINING RIGHTS IN ORIGINAL PATENTEE PRIOR TO MAY 6, 1913, VESTED IN ORIGINAL PATENTEE BY THE PUBLIC LANDS ACT, R.S.O. 1970, CHAP. 380, SEC. 63, SUBSEC. 1.

SCALE: 1 INCH = 40 CHAINS



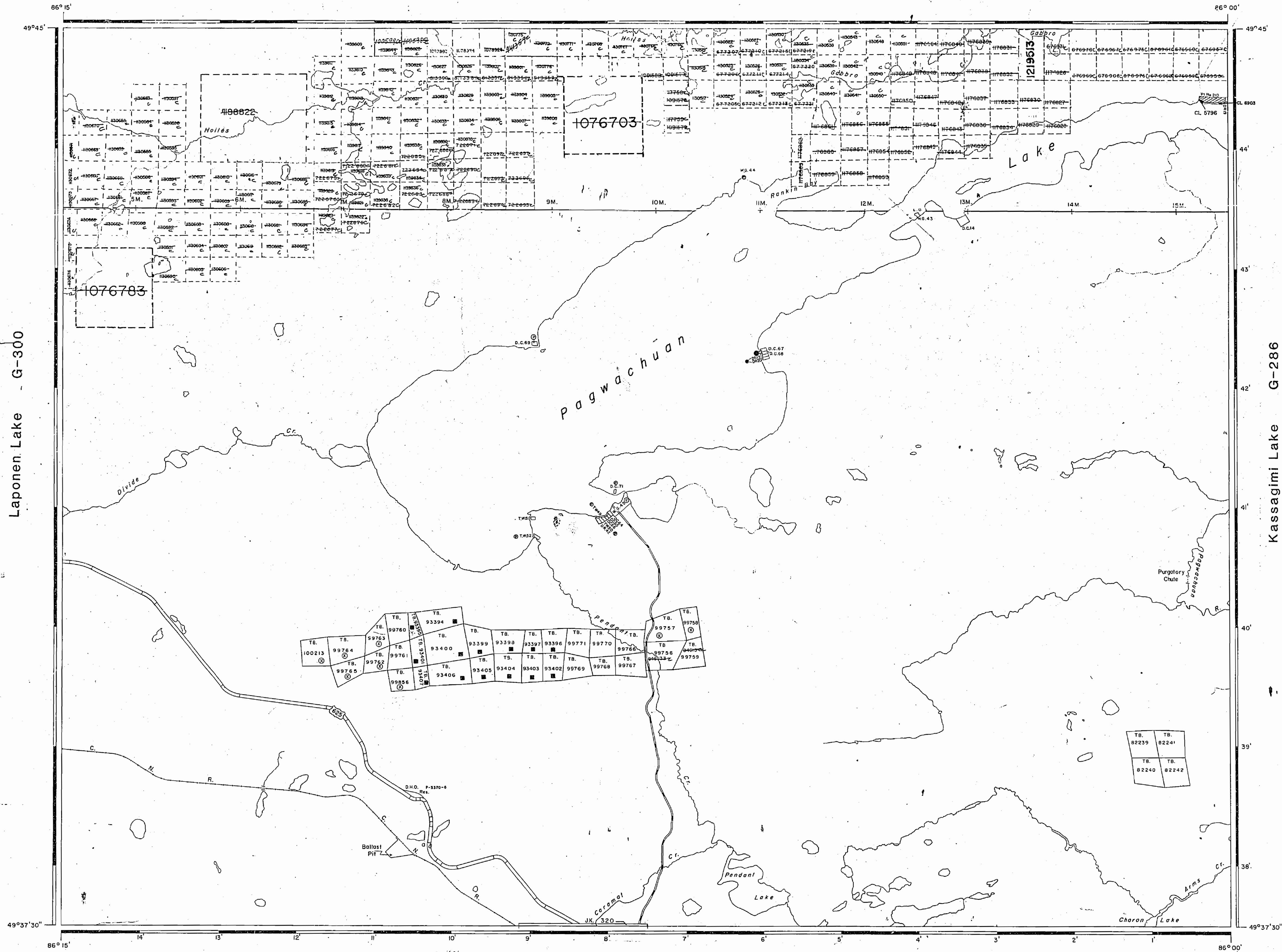
AREA PAGWACHUAN LAKE

M.N.R. ADMINISTRATIVE DISTRICT  
**GERALDTON**  
 MINING DIVISION  
**THUNDER BAY**  
 LAND TITLES / REGISTRY DIVISION  
**THUNDER BAY**

Ministry of Natural Resources  
 Land Management Branch  
 Ontario  
 Date: *Dec. 16, 1985*

Laponen Lake G-300

Kassagimi Lake G-286



DATE OF ISSUE

AUG 06 1988

PROVINCIAL RECORDING OFFICE - SUDBURY

THE INFORMATION THAT APPEARS ON THIS MAP HAS BEEN COMPILED FROM VARIOUS SOURCES, AND ACCURACY IS NOT GUARANTEED. THOSE WISHING TO STAKE MINING CLAIMS SHOULD CONSULT WITH THE MINING RECORDER, MINISTRY OF NORTHERN DEVELOPMENT AND MINES, FOR ADDITIONAL INFORMATION ON THE STATUS OF THE LANDS SHOWN HEREON.

LEGEND

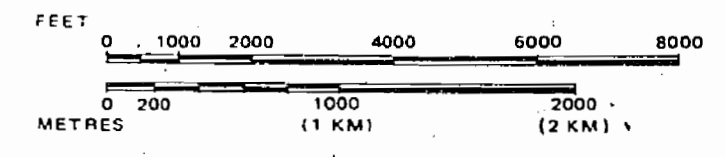
- HIGHWAY AND ROUTE No.
- OTHER ROADS
- TRAILS
- SURVEYED LINES:
  - TOWNSHIPS, BASE LINES, ETC.
  - LOTS, MINING CLAIMS, PARCELS, ETC.
- UNSURVEYED LINES:
  - LOT LINES
  - PARCEL BOUNDARY
  - MINING CLAIMS ETC
- RAILWAY AND RIGHT OF WAY
- UTILITY LINES
- NON-PERENNIAL STREAM
- FLOODING OR FLOODING RIGHTS
- SUBDIVISION OR COMPOSITE PLAN
- RESERVATIONS
- ORIGINAL SHORELINE
- MARSH OR MUSKEG
- MINES
- TRAVERSE MONUMENT

DISPOSITION OF CROWN LANDS

TYPE OF DOCUMENT	SYMBOL
PATENT, SURFACE & MINING RIGHTS	
" SURFACE RIGHTS ONLY	
" MINING RIGHTS ONLY	
LEASE, SURFACE & MINING RIGHTS	
" SURFACE RIGHTS ONLY	
" MINING RIGHTS ONLY	
LICENCE OF OCCUPATION	
ORDER-IN-COUNCIL	
RESERVATION	
CANCELLED	
SAND & GRAVEL	

LAND USE PERMITS FOR COMMERCIAL TOURISM/OUTPOST CAMPS  
NOTE: MINING RIGHTS IN PARCELS PATENTED PRIOR TO MAY 6 1913, VESTED IN ORIGINAL PATENTEE BY THE PUBLIC LANDS ACT, R.S.O. 1970, CHAP. 380, SEC. 63, SUBSEC 1

SCALE: 1 INCH = 40 CHAINS



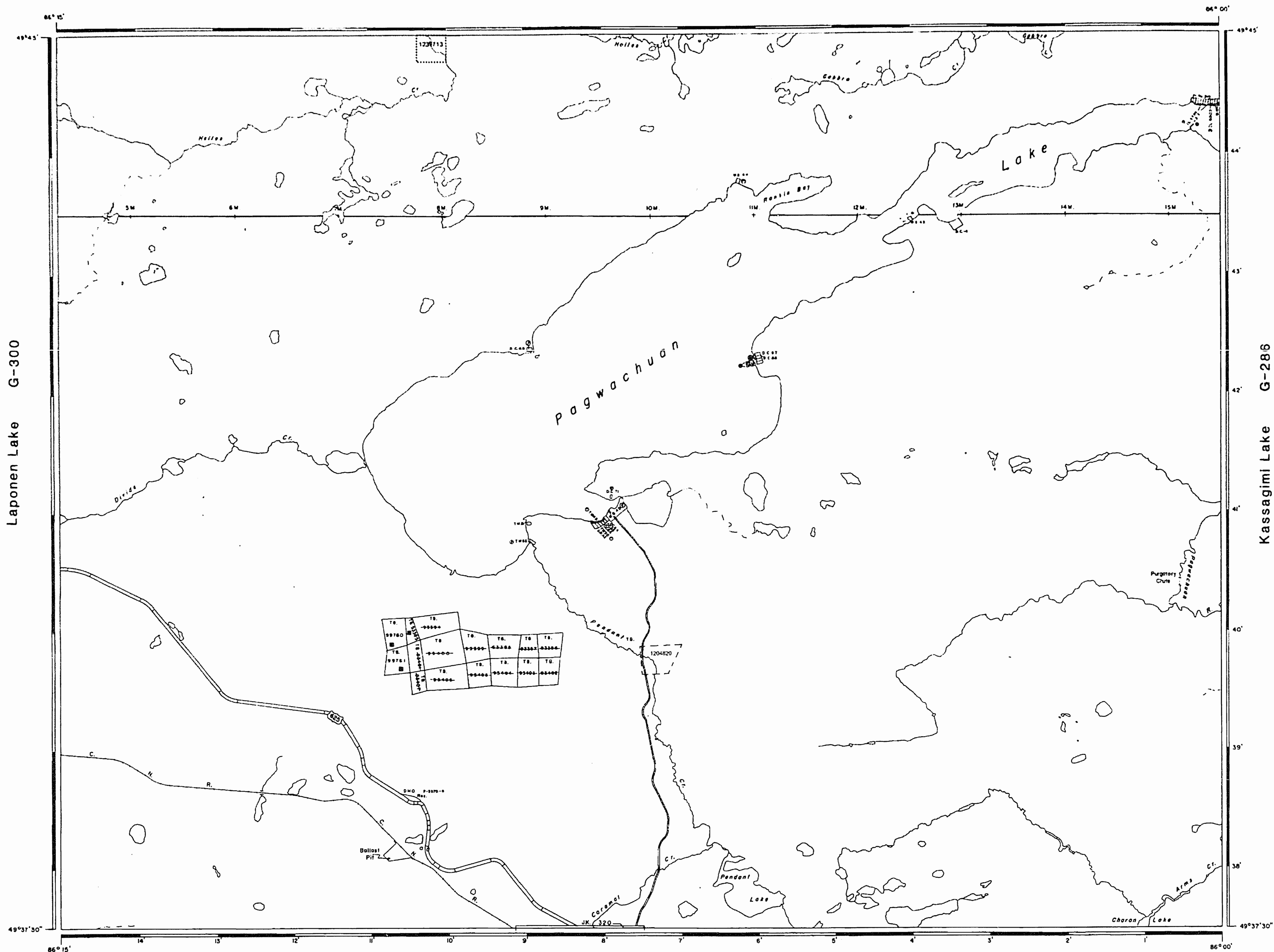
AREA  
**PAGWACHUAN LAKE**  
M.N.R. ADMINISTRATIVE DISTRICT  
**GERALDTON**  
MINING DIVISION  
**THUNDER BAY**  
LAND TITLES / REGISTRY DIVISION  
**THUNDER BAY**

Ministry of Natural Resources  
Land Management Branch  
Ontario  
Date *Dec. 16, 1985*

Date SEPT. 8, 1981

Number

G-368



THIS INFORMATION IS FOR INFORMATIONAL PURPOSES ONLY AND DOES NOT REPRESENT A GUARANTEE OF ACCURACY OR COMPLETENESS. THE USER SHALL BE RESPONSIBLE FOR VERIFYING THE ACCURACY OF THIS INFORMATION.

MAY 30 2000

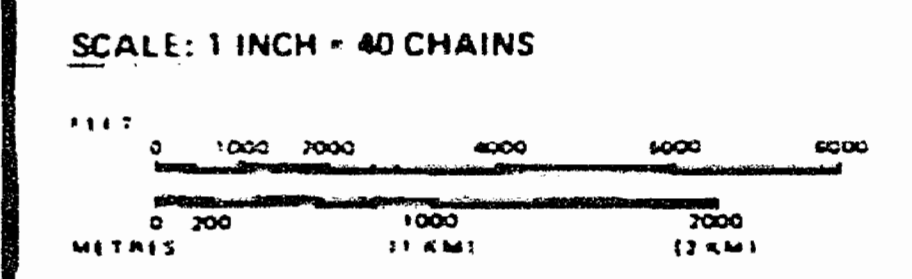
**LEGEND**

- HIGHWAY AND ROUTE No
- OTHER ROADS
- TRAILS
- SURVEYED LINES
- TOWNSHIPS, BASE LINES ETC
- LOTS, MINING CLAIMS, PARCELS ETC
- UNSURVEYED LINES
- LOT LINES
- PARCEL BOUNDARY
- MINING CLAIMS ETC
- RAILWAY AND RIGHT OF WAY
- UTILITY LINES
- NON-PERENNIAL STREAM
- FLOODING OR FLOODING RIGHTS
- SUBDIVISION OR COMPOSITE PLAN
- RESERVATIONS
- ORIGINAL SHORELINE
- MARSH OR MUSKEG
- MINES
- TRAVERSE MONUMENT

**DISPOSITION OF CROWN LANDS**

TYPE OF DOCUMENT	SYMBOL
PATENT, SURFACE & MINING RIGHTS	●
- SURFACE RIGHTS ONLY	○
- MINING RIGHTS ONLY	◐
LEASE, SURFACE & MINING RIGHTS	■
- SURFACE RIGHTS ONLY	□
- MINING RIGHTS ONLY	◑
LICENCE OF OCCUPATION	▼
ORDER-IN-COUNCIL	OC
RESERVATION	⊙
CANCELLED	⊘
SAND & GRAVEL	⊚

NOTE: MINING RIGHTS IN PARCELS PATENTED PRIOR TO MAY 1 1915, VESTED IN ORIGINAL PATENTEE BY THE PUBLIC LANDS ACT, R.S.O. 1970, CHAP. 390 SEC. 43, SUBSEC.



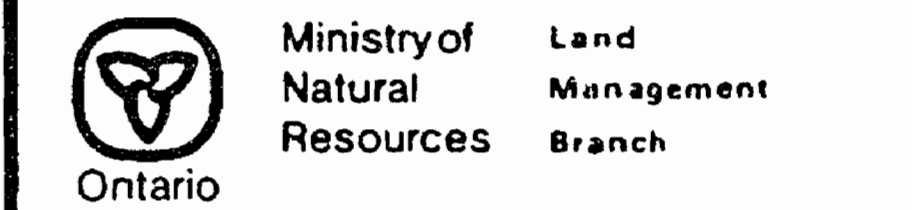
**AREA**

**PAGWACHUAN LAKE**

M.N.R. ADMINISTRATIVE DISTRICT  
**GERALDTON**

MINING DIVISION  
**THUNDER BAY**

LAND TITLES / REGISTRY DIVISION  
**THUNDER BAY**



Date: SEPT. 8, 1981      Number: **G-368**

Castlebar Lake G-220

REFERENCES

DESCRIPTION	ORDER NO.	DATE	DISPOSITION	FILE
DEC-36	W-TB-980783	12.12.50	-68MP	
REOPENED ORDER NO 5/84, MVR 84/M/97				

THE INFORMATION THAT APPEARS ON THIS MAP HAS BEEN COMPILED FROM VARIOUS SOURCES, AND ACCURACY IS NOT GUARANTEED. THOSE WISHING TO STAKE MINING CLAIMS SHOULD CONSULT WITH THE MINING RECORDER, MINISTRY OF NORTHERN DEVELOPMENT AND MINES, FOR ADDITIONAL INFORMATION ON THE STATUS OF THE LANDS SHOWN HEREON.

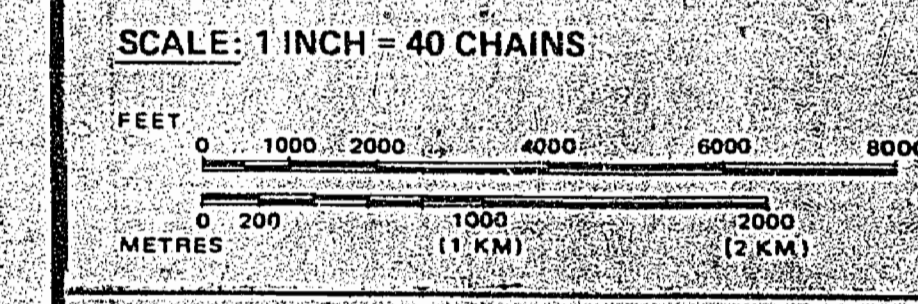
LEGEND

HIGHWAY AND ROUTE No.	
OTHER ROADS	
TRAILS	
SURVEYED LINES:	
TOWNSHIPS, BASE LINES, ETC.	
LOTS, MINING CLAIMS, PARCELS, ETC.	
UNSURVEYED LINES:	
LOT LINES	
PARCEL BOUNDARY	
MINING CLAIMS ETC.	
RAILWAY AND RIGHT OF WAY	
UTILITY LINES	
NON-PERENNIAL STREAM	
FLOODING OR FLOODING RIGHTS	
SUBDIVISION OR COMPOSITE PLAN	
RESERVATIONS	
ORIGINAL SHORELINE	
MARSH OR MUSKEG	
MINES	
TRAVERSE MONUMENT	

DISPOSITION OF CROWN LANDS

TYPE OF DOCUMENT	SYMBOL
PATENT, SURFACE & MINING RIGHTS	
SURFACE RIGHTS ONLY	
MINING RIGHTS ONLY	
LEASE, SURFACE & MINING RIGHTS	
SURFACE RIGHTS ONLY	
MINING RIGHTS ONLY	
LICENCE OF OCCUPATION	
ORDER-IN-COUNCIL	
RESERVATION	
CANCELLED	
SAND & GRAVEL	
LAND USE PERMITS FOR COMMERCIAL TOURISM/OUTPOST CAMPS	

NOTE: MINING RIGHTS IN PARCELS PATENTED PRIOR TO MAY 8, 1913, VESTED IN ORIGINAL PATENTEE BY THE PUBLIC LANDS ACT, R.S.O. 1970, CHAP. 309, SEC. 63, SUBSEC. 1.

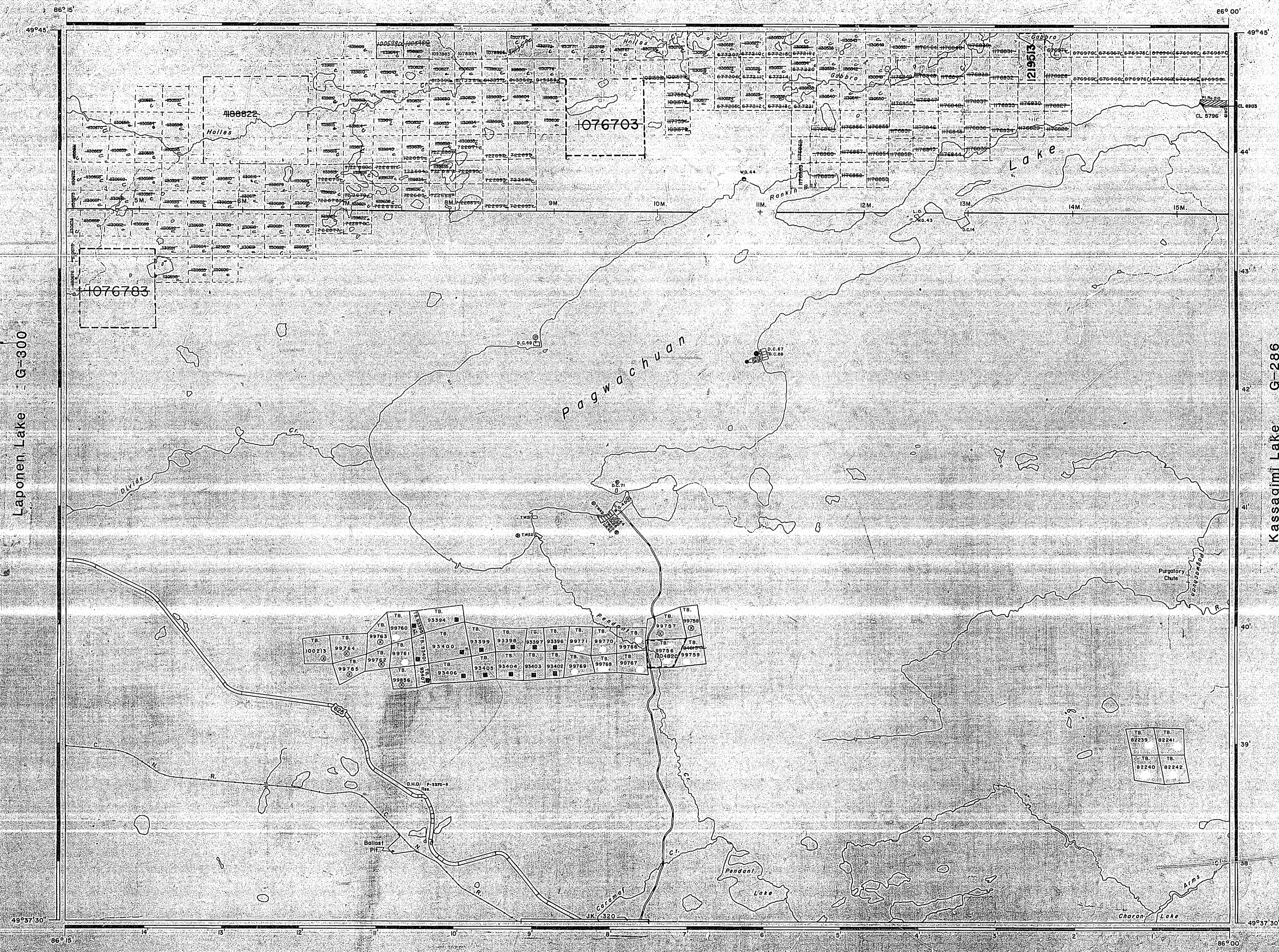


AREA  
**PAGWACHUAN LAKE**

M.N.R. ADMINISTRATIVE DISTRICT  
**GERALDTON**  
MINING DIVISION  
**THUNDER BAY**  
LAND TITLES / REGISTRY DIVISION  
**THUNDER BAY**

Ministry of Natural Resources  
Land Management Branch  
Ontario  
Dec. 16, 1985

Date: SEPT. 8, 1991  
Sheet: **G-368**



Garamat Lake G-219

CHARON  
PASS

97

PORT ARTHUR  
RECEIVED  
OCT 11 1946  
MINING DIVISION

2294

72618	72619	72620	72621	72622	72623	72266	72265	72263	72264	72267	72268	72269	72270
72617	72622	72623	72624	72625	72626	72283	72281	72282	72281	72282	72283	72284	72285
72600	72601	72608	72609	72610	72611	72278	72279	72279	72280	72281	72282	72283	72284
72598	72599	72602	72603	72604	72605	72278	72279	72280	72281	72282	72283	72284	72285
72523	72526	72529	72529	72525	72524	72267	72251	72244	72239	72232	72226	72226	72226
72522	72525	72528	72532	72535	72538	72280	72277	72272	72272	72272	72272	72272	72272
72821	72824	72827	72831	72834	72837	72280	72281	72284	72284	72284	72284	72284	72284
72830	72833	72836	72840	72843	72846	72280	72281	72284	72284	72284	72284	72284	72284
						72839	72842	72845					

COANDOWANGO  
LAKE

PAGWACHUAN LAKE  
AREA

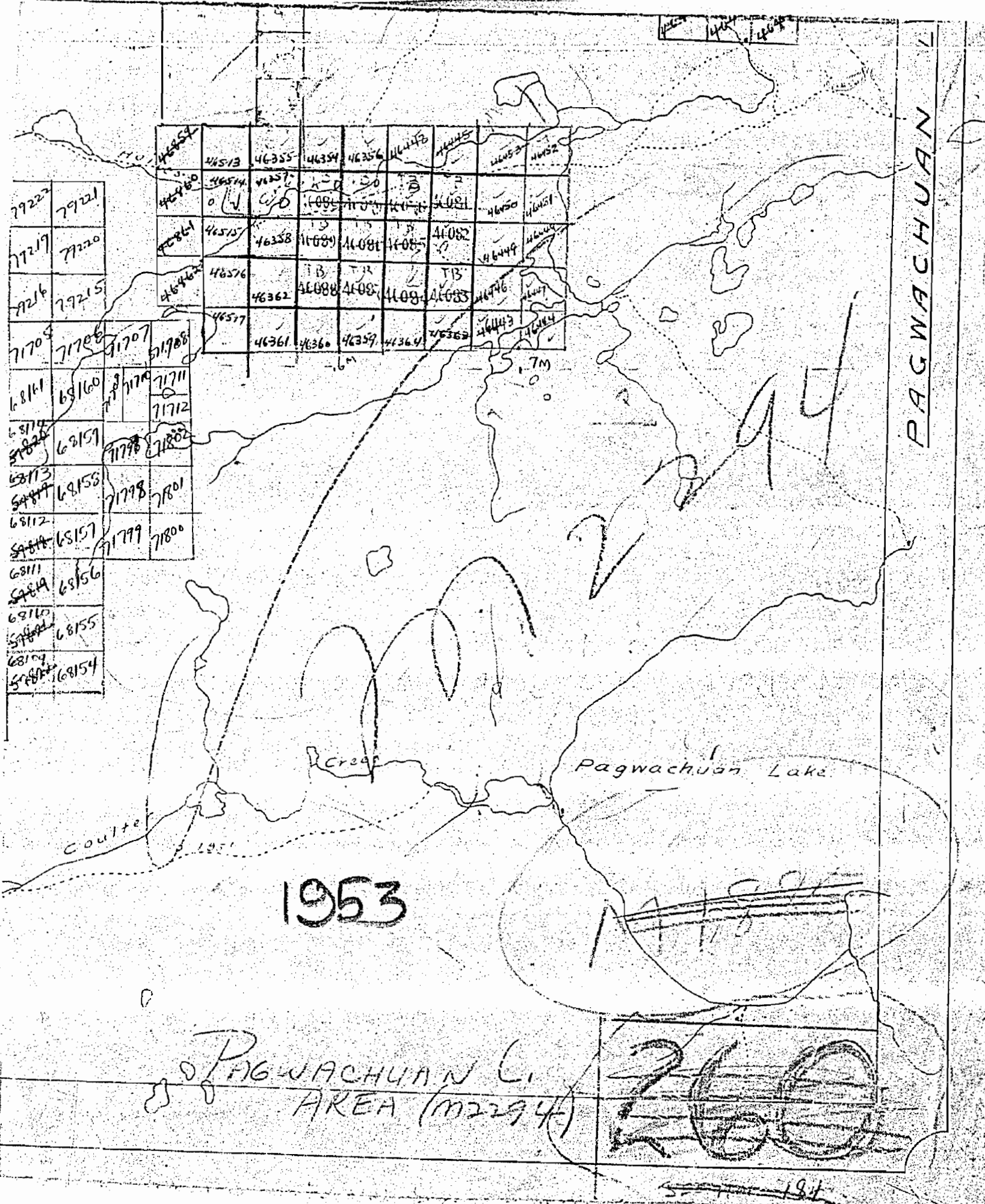
1946

ARMS

85

2294

PAGWACHUAN



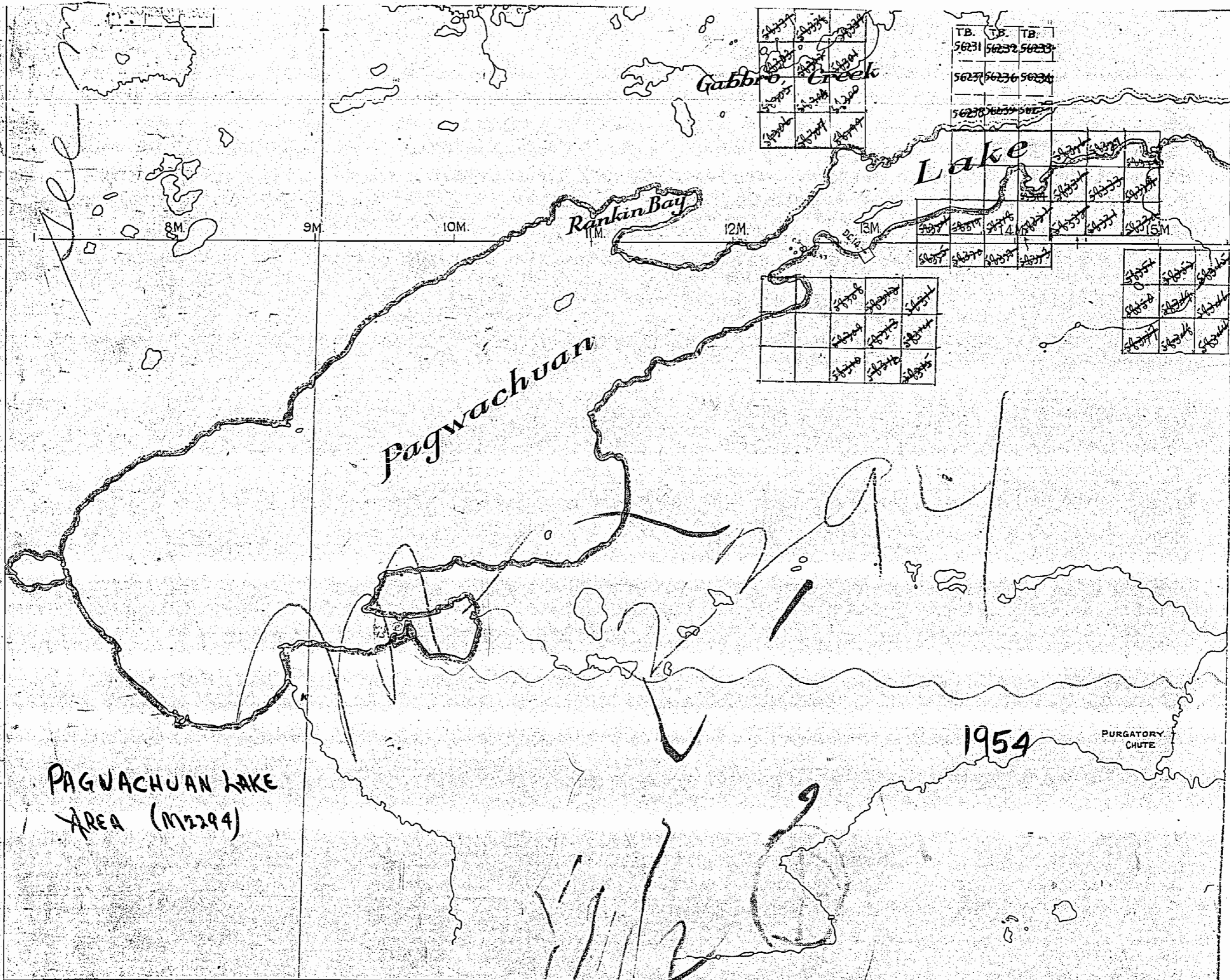
1953

PAGWACHUAN C.  
AREA (M2294)

200

1953

2294



PAGNACHUAN LAKE  
AREA (M2294)

2294

uati

All map

T.B.					
57479	57480	57481	57482	57483	57484
57485	57486	57487	57488	57489	57490
T.B. T.B.					
57491	57492	57493	57494	57495	57496
T.B. T.B.					
57497	57498	57499	57500	57501	57502
57503	57504	57505	57506	57507	57508
57509	57510	57511	57512	57513	57514
57515	57516	57517	57518	57519	57520

ANADIAN

NATIONAL

RAILWAY

M 2294

1957

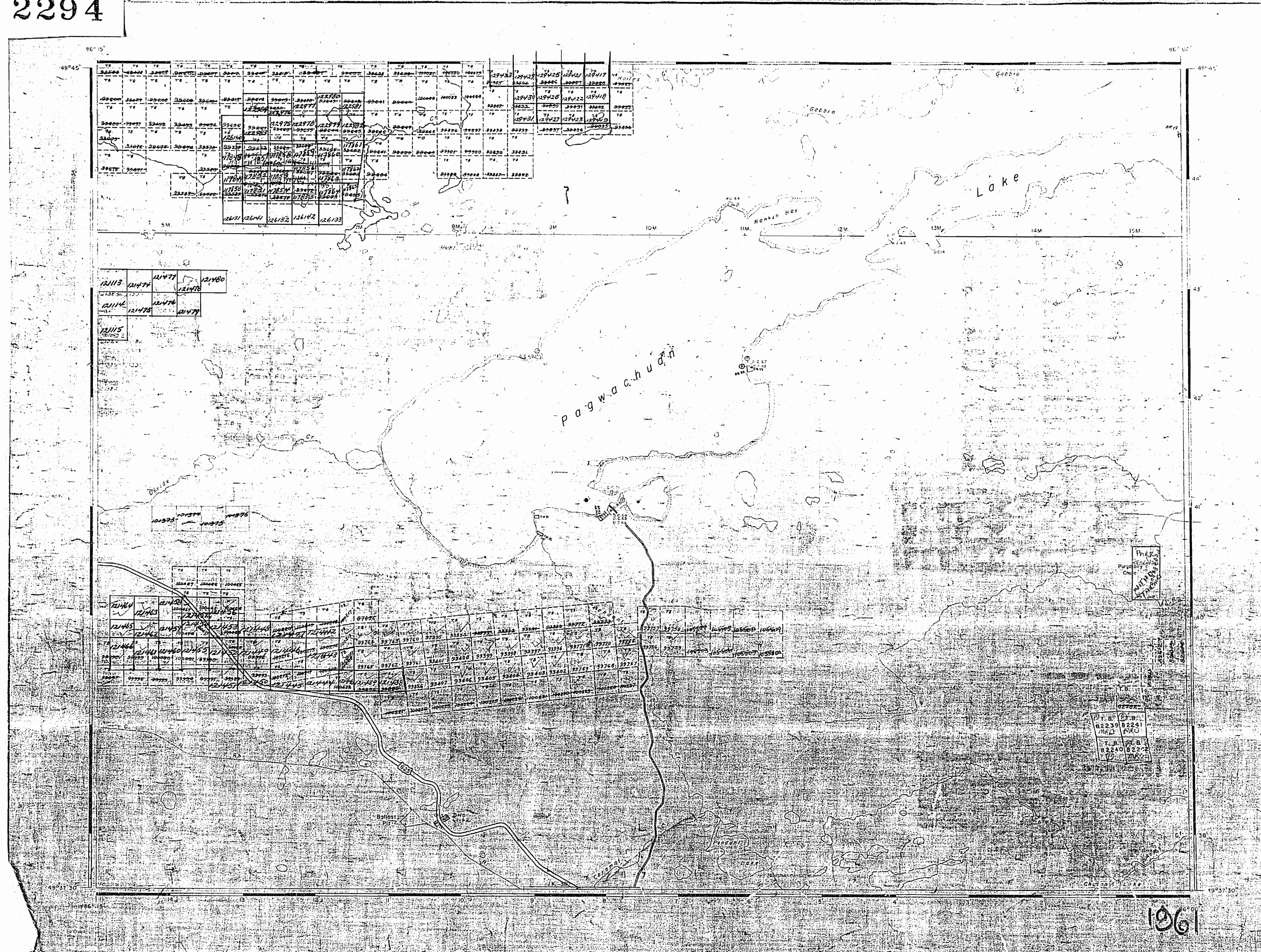
PAGWACHUAN L. AREA

M 2294

CADAMAT



2294



AREA OF  
**PAGWACHUAN LAKE**

DISTRICT OF  
THUNDER BAY

PORT ARTHUR  
MINING DIVISION

SCALE: 1-INCH = 40 CHAINS

**LEGEND**

PATENTED LAND	⊙
CROWN LAND SALE	⊙
LEASES	⊙
LOCATED LAND	⊙
LICENSE OF OCCUPATION	⊙
MINING RIGHTS ONLY	M.R.O.
SURFACE RIGHTS ONLY	S.R.O.
ROADS	—
IMPROVED ROADS	—
KING'S HIGHWAYS	—
RAILWAYS	—
POWER LINES	—
MARSH OR MUSKEG	—
MINES	—


**NOTES**

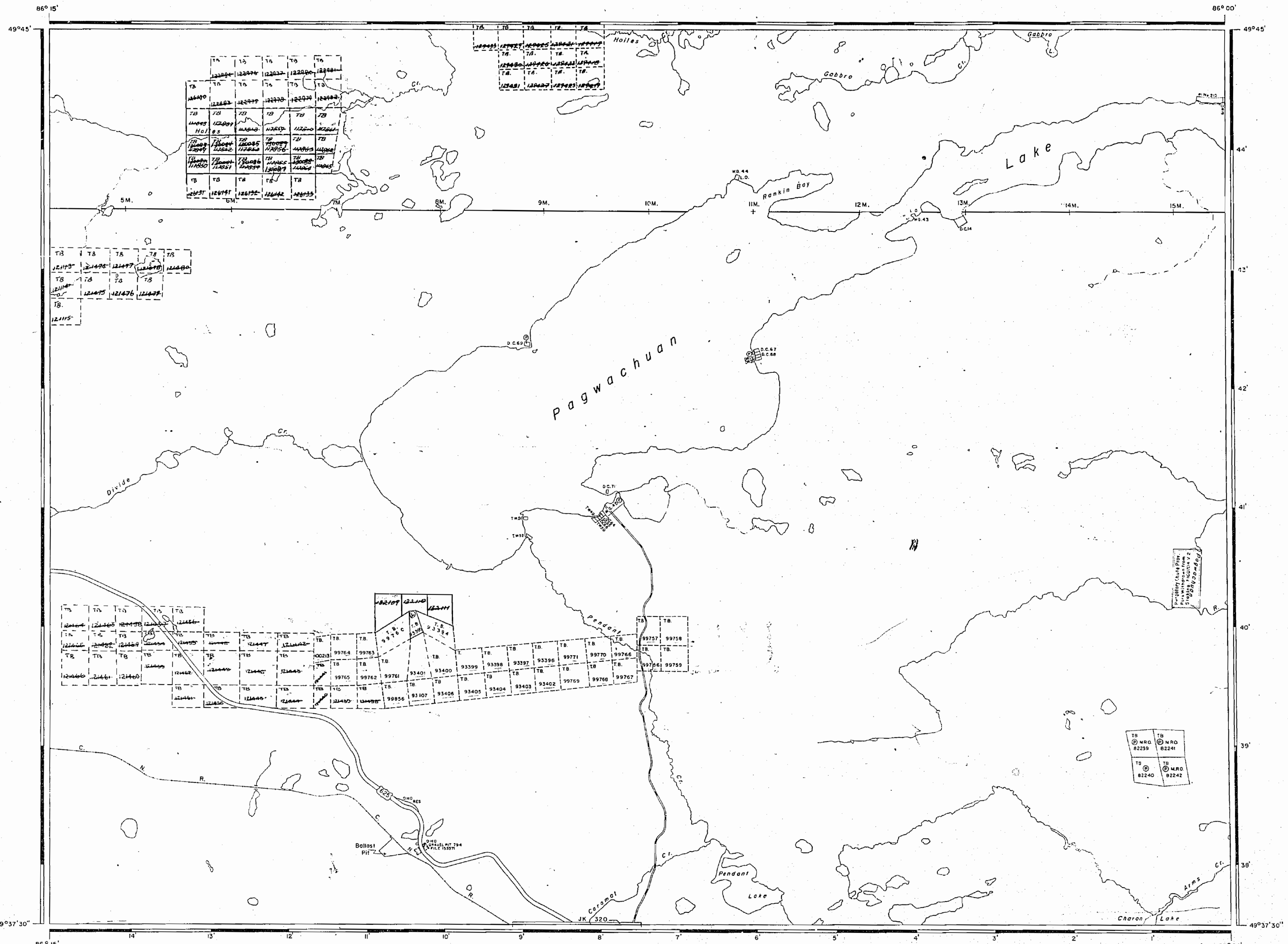
RE SURVEYED GROUP T.B. 82239-40-41-42  
APPROX. POSITION ONLY OCT. 31/80  
AWAITING ADDITIONAL INFORMATION.

PLAN NO. M 2294

DEPARTMENT OF MINES  
— ONTARIO —

1961





AREA OF  
**PAGWACHUAN LAKE**  
 DISTRICT OF  
 THUNDER BAY  
 PORT ARTHUR  
 MINING DIVISION  
 SCALE: 1-INCH = 40 CHAINS

**LEGEND**

PATENTED LAND	⊙
CROWN LAND SALE	C.S.
LEASES	⊕
LOCATED LAND	Loc.
LICENSE OF OCCUPATION	L.O.
MINING RIGHTS ONLY	M.R.O.
SURFACE RIGHTS ONLY	S.R.O.
ROADS	—
IMPROVED ROADS	—
KING'S HIGHWAYS	—
RAILWAYS	—
POWER LINES	—
MARSH OR MUSKEG	—
MINES	⋈

**NOTES**  
 400 Surface Rights Reservation around all lakes and rivers.  
 Surveyed group T.B. 82239-40-41-42 approx. position only Oct. 31/60. - awaiting additional information.

PLAN NO. **M.2294**  
 DEPARTMENT OF MINES  
 - ONTARIO -

1966

PAGWACHUAN LAKE

DISTRICT OF THUNDER BAY

PORT ARTHUR MINING DIVISION

SCALE: 1-INCH = 40 CHAINS

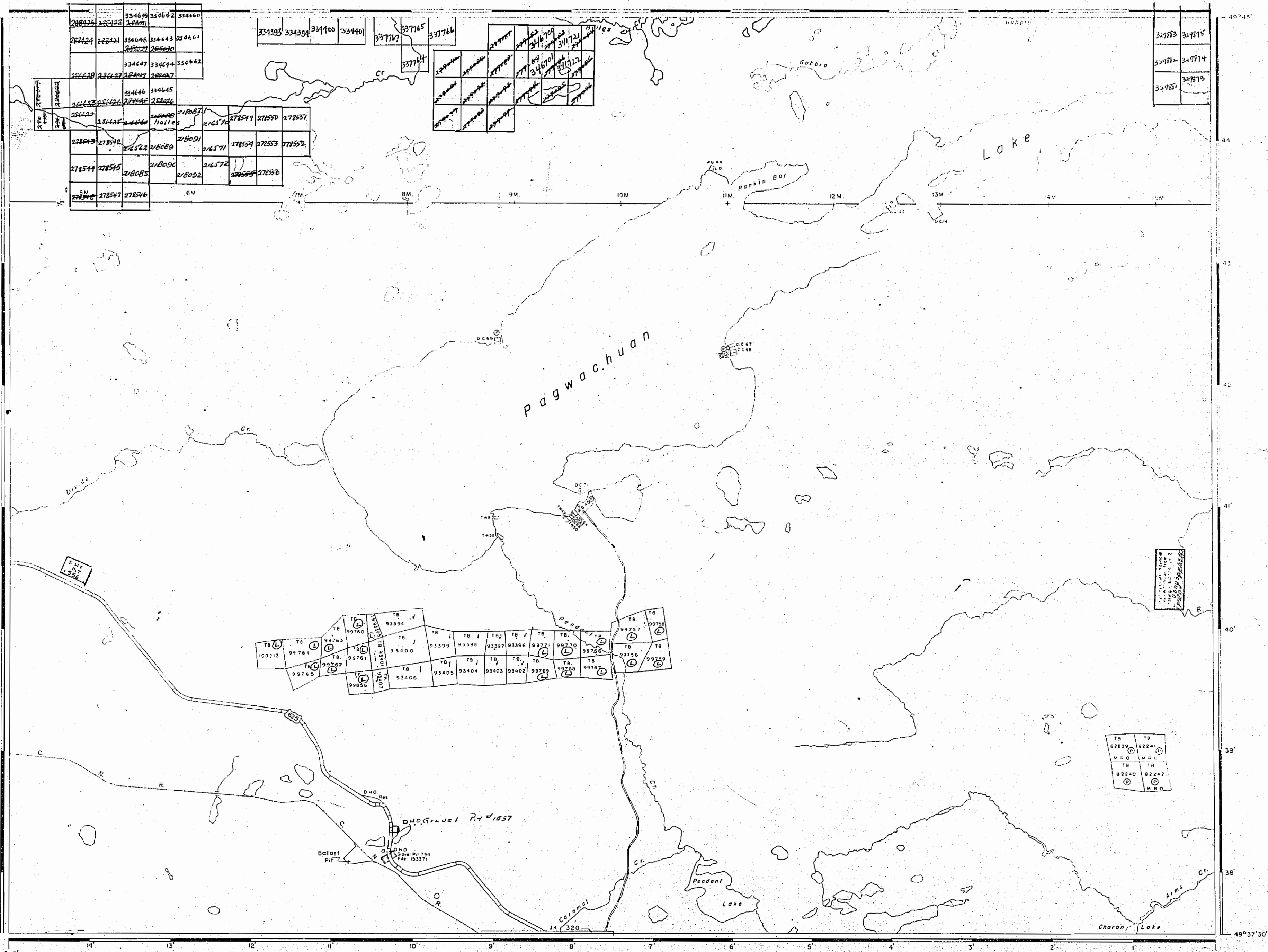
LEGEND

- PATENTED LAND ⊙
- CROWN LAND SALE C.S.
- LEASES ⊖
- LOCATED LAND Loc.
- LICENSE OF OCCUPATION L.O.
- MINING RIGHTS ONLY M.R.O.
- SURFACE RIGHTS ONLY S.R.O.
- ROADS —
- IMPROVED ROADS —
- KING'S HIGHWAYS —
- RAILWAYS —
- POWER LINES —
- MARSH OR MUSKEG —
- MINES \*

NOTES

400 Surface Rights Reservation around all lakes and rivers.

AGOSTIN + SHUCHAUAN



PLAN NO. M. 2294

DEPARTMENT OF MINES  
- ONTARIO -

1969

PAGWACHUAN LAKE

DISTRICT OF THUNDER BAY

THUNDER BAY MINING DIVISION

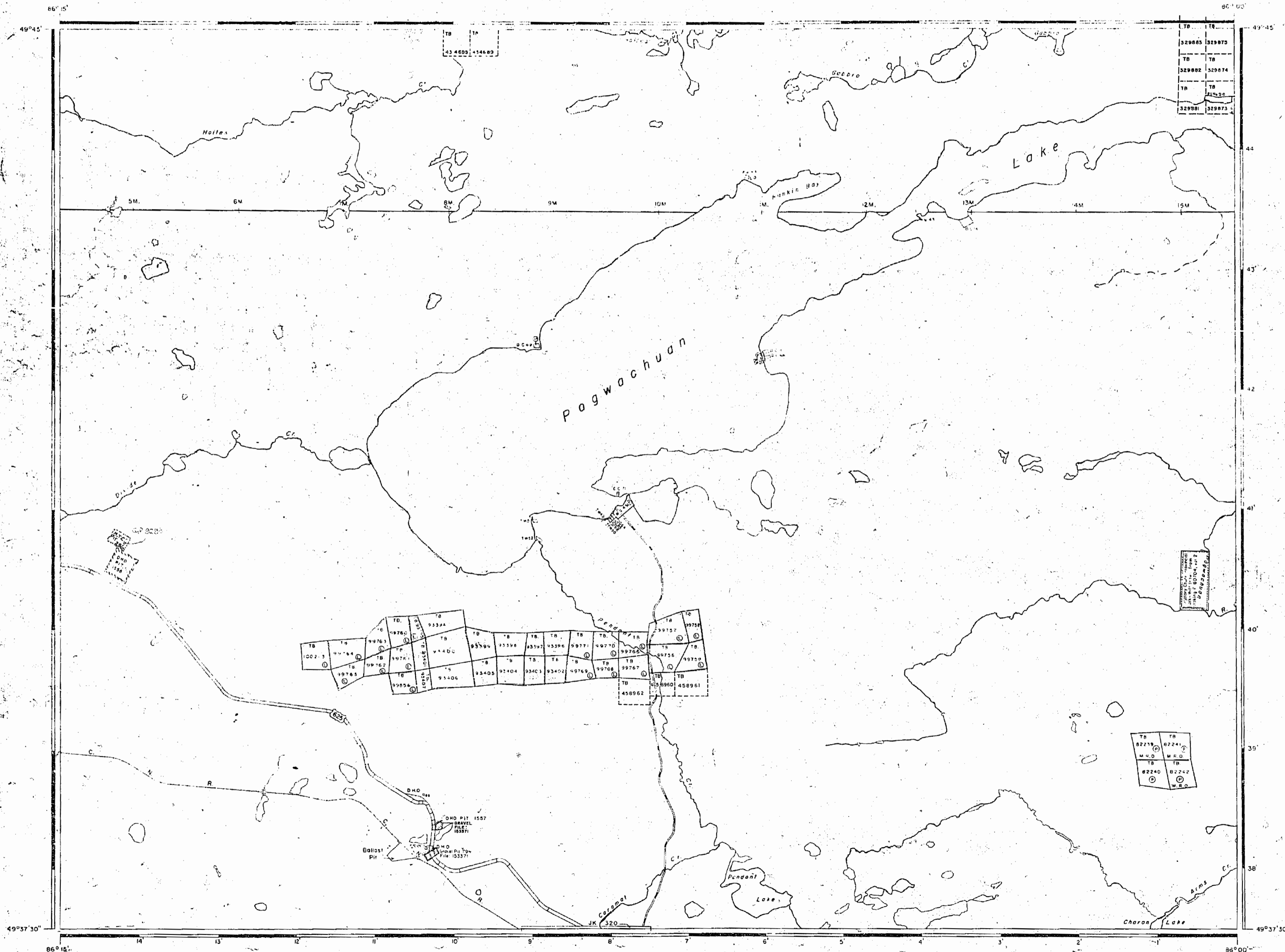
SCALE: 1-INCH = 40 CHAINS

LEGEND

- PATENTED LAND ⊙
- CROWN LAND SALE ⊙
- LEASES ⊙
- LOCATED LAND ⊙
- LICENSE OF OCCUPATION ⊙
- MINING RIGHTS ONLY ⊙
- SURFACE RIGHTS ONLY ⊙
- ROADS —
- IMPROVED ROADS —
- KING'S HIGHWAYS —
- RAILWAYS —
- POWER LINES —
- MARSH OR MUCKEG —
- MINES —

NOTES

400 Surface Rights Reservation around all lakes and rivers.



FEB. 17/77

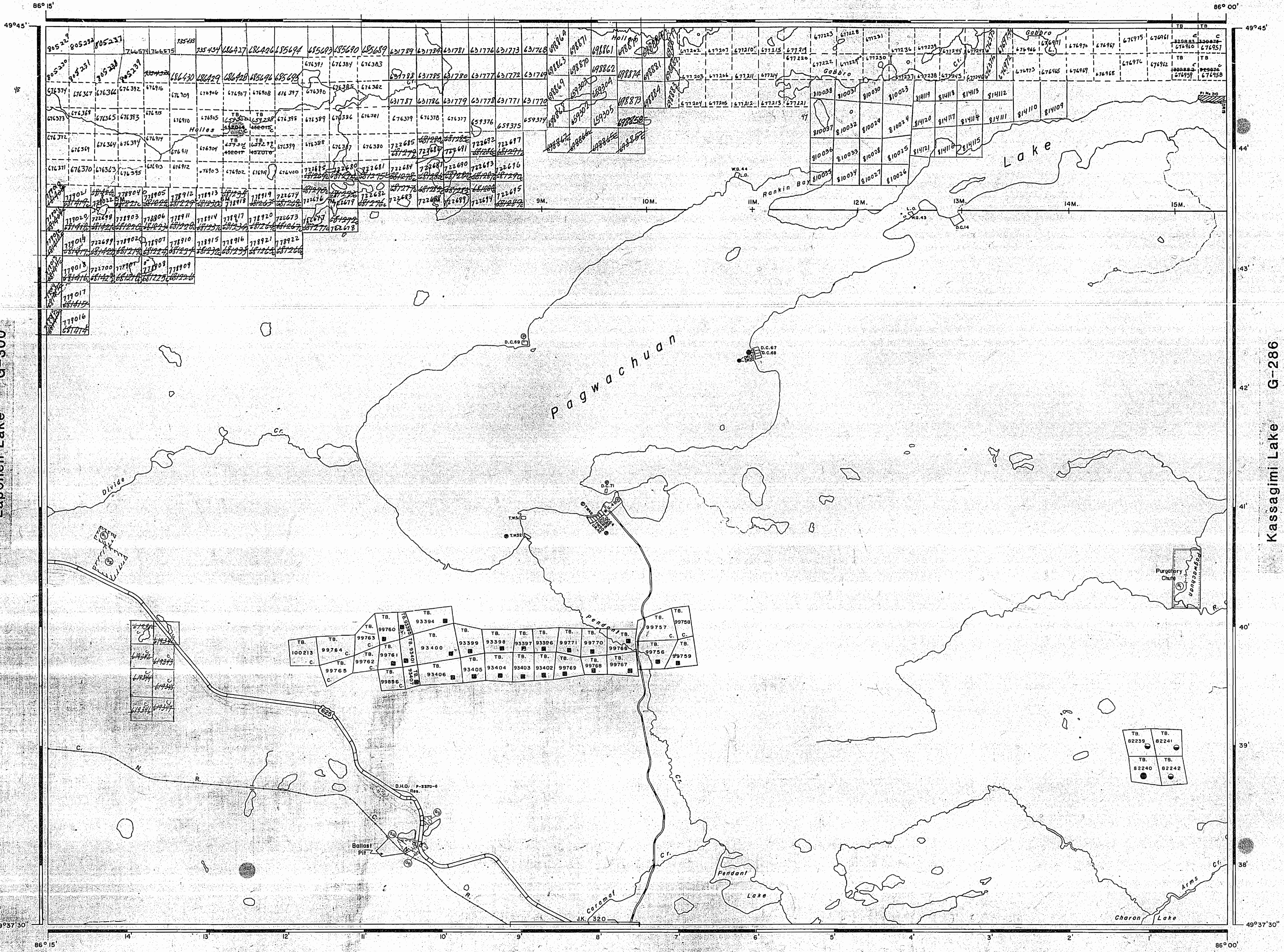
GERALDTON DIST. NATIONAL TOPOGRAPHIC SERIES 42E9

PLAN NO. M. 2294

ONTARIO MINISTRY OF NATURAL RESOURCES SURVEYS AND MAPPING BRANCH

1977

Castlebar Lake G-220



REFERENCES

AREAS WITHDRAWN FROM DISPOSITION

S.R. - SURFACE RIGHTS		M.R. - MINING RIGHTS	
Description	Order No.	Date	Disposition File
Ⓞ	PURGATORY CHUTE PROV. PARK		160704 Vol.2

- SAND & GRAVEL
- Ⓞ M.T.C. PIT NO. 28-6 153371
  - Ⓞ M.T.C. PIT NO. 1556
  - Ⓞ M.T.C. GRAVEL PIT NO. 1357
  - Ⓞ M.T.C. GRAVEL PIT NO. 794
  - Ⓞ GRAVEL

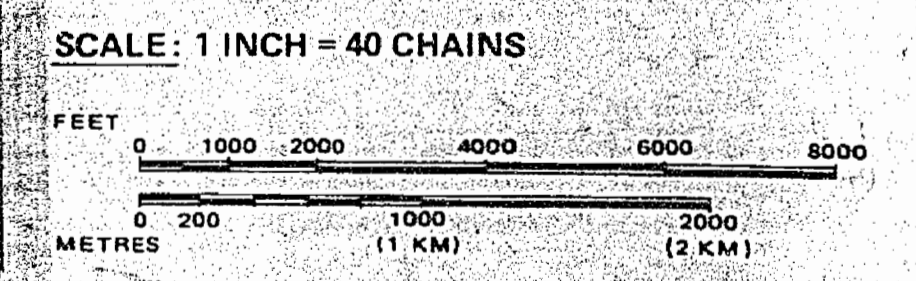
**LEGEND**

- HIGHWAY AND ROUTE NO.
- OTHER ROADS
- TRAILS
- SURVEYED LINES:
  - TOWNSHIP, BASE LINES, ETC.
  - LOTS, MINING CLAIMS, PARCELS, ETC.
- UNSURVEYED LINES:
  - LOT LINES
  - PARCEL BOUNDARY
  - MINING CLAIMS ETC.
- RAILWAY AND RIGHT OF WAY
- UTILITY LINES
- NON-PERENNIAL STREAM
- FLOODING OR FLOODING RIGHTS
- SUBDIVISION OR COMPOSITE PLAN
- RESERVATIONS
- ORIGINAL SHORELINE
- MARSH OR MUSKEG
- MINES
- TRAVERSE MONUMENT

DISPOSITION OF CROWN LANDS

TYPE OF DOCUMENT	SYMBOL
PATENT, SURFACE & MINING RIGHTS	Ⓞ
" SURFACE RIGHTS ONLY	Ⓞ
" MINING RIGHTS ONLY	Ⓞ
LEASE, SURFACE & MINING RIGHTS	Ⓞ
" SURFACE RIGHTS ONLY	Ⓞ
" MINING RIGHTS ONLY	Ⓞ
LICENCE OF OCCUPATION	Ⓞ
ORDER-IN-COUNCIL	Ⓞ
RESERVATION	Ⓞ
CANCELLED	Ⓞ
SAND & GRAVEL	Ⓞ

NOTE: MINING RIGHTS IN PARCELS PATENTED PRIOR TO MAY 6, 1913, VESTED IN ORIGINAL PATENTEES BY THE PUBLIC LANDS ACT, R.S.O. 1970, CHAP. 380, SEC. 63, SUBSEC. 1.



AREA

**PAGWACHUAN LAKE**

M.N.R. ADMINISTRATIVE DISTRICT  
**GERALDTON**

MINING DIVISION  
**THUNDER BAY**

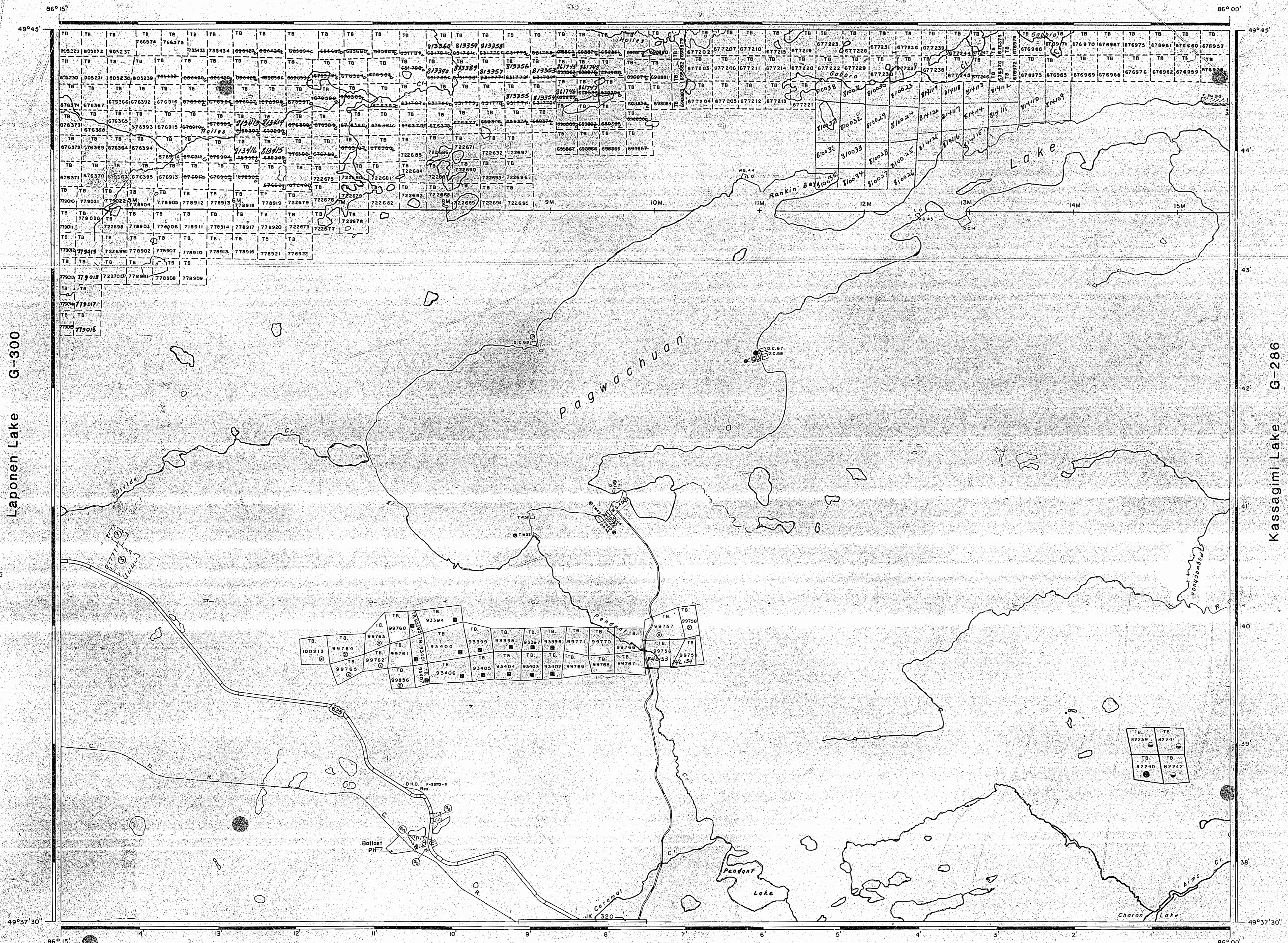
LAND TITLES / REGISTRY DIVISION  
**THUNDER BAY**

Ministry of Natural Resources  
 Land Management Branch  
 Ontario

NOVEMBER 4, 1981

Caramat Lake G-219

Castlebar Lake G-220



REFERENCES

AREAS WITHDRAWN FROM DISPOSITION

Description	Order No.	Area	Disposition	File
S.R. - SURFACE RIGHTS				
M.R. - MINING RIGHTS				

SAND AND GRAVEL

- ① M.T.C. PIT No. 28-6 153371
- ② M.T.C. PIT No. 1556
- ③ M.T.C. GRAVEL PIT No. 1557
- ④ M.T.C. GRAVEL PIT No. 794
- ⑤ GRAVEL

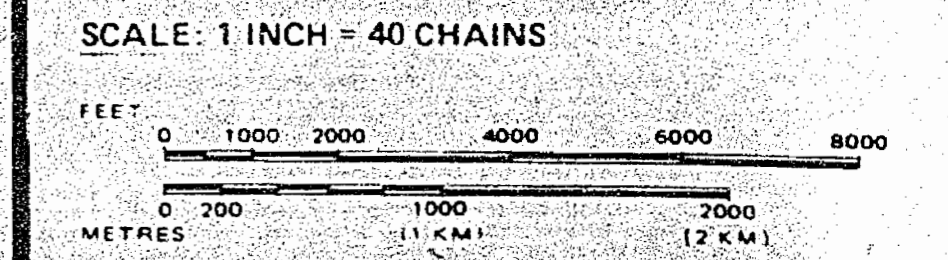
LEGEND

- HIGHWAY AND ROUTE No.
- OTHER ROADS
- TRAILS
- SURVEYED LINES
- TOWNSHIPS, BASE LINES, ETC.
- LOTS, MINING CLAIMS, PARCELS, ETC.
- UNSURVEYED LINES
- LOT LINES
- PARCEL BOUNDARY
- MINING CLAIMS ETC.
- RAILWAY AND RIGHT OF WAY
- UTILITY LINES
- NON-PERENNIAL STREAM
- FLOODING OR FLOODING RIGHTS
- SUBDIVISION OR COMPOSITE PLAN
- RESERVATIONS
- ORIGINAL SHORELINE
- MARSH OR MUSKEG
- MINES
- TRAVERSE MONUMENT

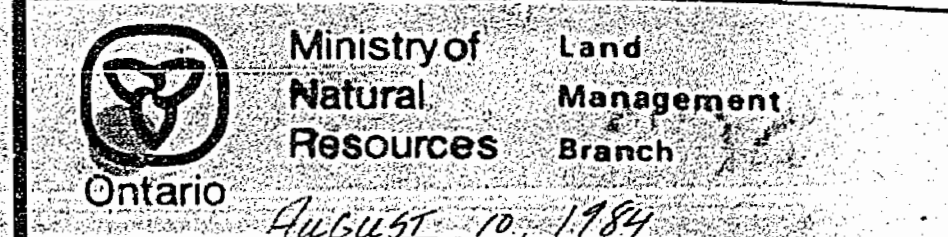
DISPOSITION OF CROWN LANDS

TYPE OF DOCUMENT	SYMBOL
PATENT, SURFACE & MINING RIGHTS	⊙
" SURFACE RIGHTS ONLY	⊖
" MINING RIGHTS ONLY	⊕
LEASE, SURFACE & MINING RIGHTS	⊙
" SURFACE RIGHTS ONLY	⊖
" MINING RIGHTS ONLY	⊕
LICENCE OF OCCUPATION	⊙
ORDER-IN-COUNCIL	OC
RESERVATION	⊙
CANCELLED	⊖
SAND & GRAVEL	⊕

NOTE: MINING RIGHTS IN PARCELS PATENTED PRIOR TO MAY 6, 1913, VESTED IN ORIGINAL PATENTEE BY THE PUBLIC LANDS ACT, R.S.O. 1970, CHAP. 380, SEC. 63, SUBSEC. 1



AREA  
**PAGWACHUAN LAKE**  
 M.N.R. ADMINISTRATIVE DISTRICT  
**GERALDTON**  
 MINING DIVISION  
**THUNDER BAY**  
 LAND TITLES / REGISTRY DIVISION  
**THUNDER BAY**



Ministry of Natural Resources  
 Land Management Branch  
 August 10, 1984  
 Date: SEPT. 8, 1984  
**G-368**

Caramat Lake G-219

2294

PAGWACHUAN L AREA  
M2294

PAGWACHUAN

TB.	TB.	TB.	TB.	TB.	TB.	TB.	TB.	TB.
TB.	TB.	TB.	TB.	TB.	TB.	TB.	TB.	TB.
TB.	TB.	TB.	TB.	TB.	TB.	TB.	TB.	TB.
TB.	TB.	TB.	TB.	TB.	TB.	TB.	TB.	TB.

71705	71706	71707	71708
68161	68160	71709	71711
TB.		71710	71712
68114	68159	71797	71802
68113	68158	71798	71801
TB.			
68112	68157	71799	71800
TB.			
68111	68156		
TB.			
68110	68155		
TB.			
68109	68154		

M-2294

1957

Coulter Creek  
Pagwachuan Lake  
P. 1955

FOR MATRICAL RECORDS  
MINING DIVISION

M18/85

260

AREA OF  
PAGWACHUAN LAKE

DISTRICT OF  
THUNDER BAY

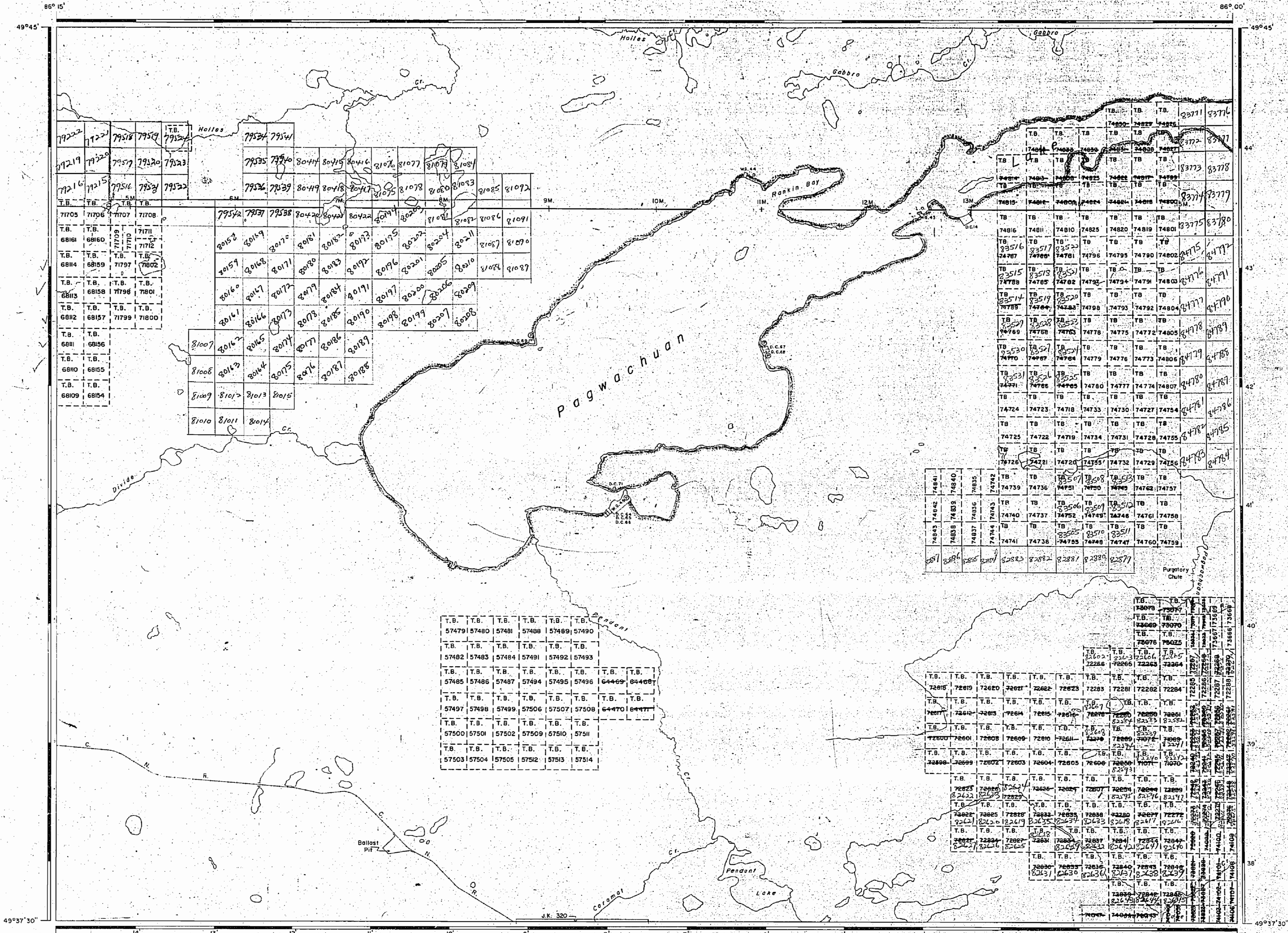
PORT ARTHUR  
MINING DIVISION

SCALE: 1-INCH = 40 CHAINS

LEGEND.

- PATENTED LAND ⊙
- CROWN LAND SALE C.S.
- LEASES ⊖
- LOCATED LAND Loc.
- LICENSE OF OCCUPATION L.O.
- MINING RIGHTS ONLY M.R.O.
- SURFACE RIGHTS ONLY S.R.O.
- ROADS —
- IMPROVED ROADS —
- KING'S HIGHWAYS —
- RAILWAYS —
- POWER LINES —
- MARSH OR MUSKEG —
- MINES —

NOTES

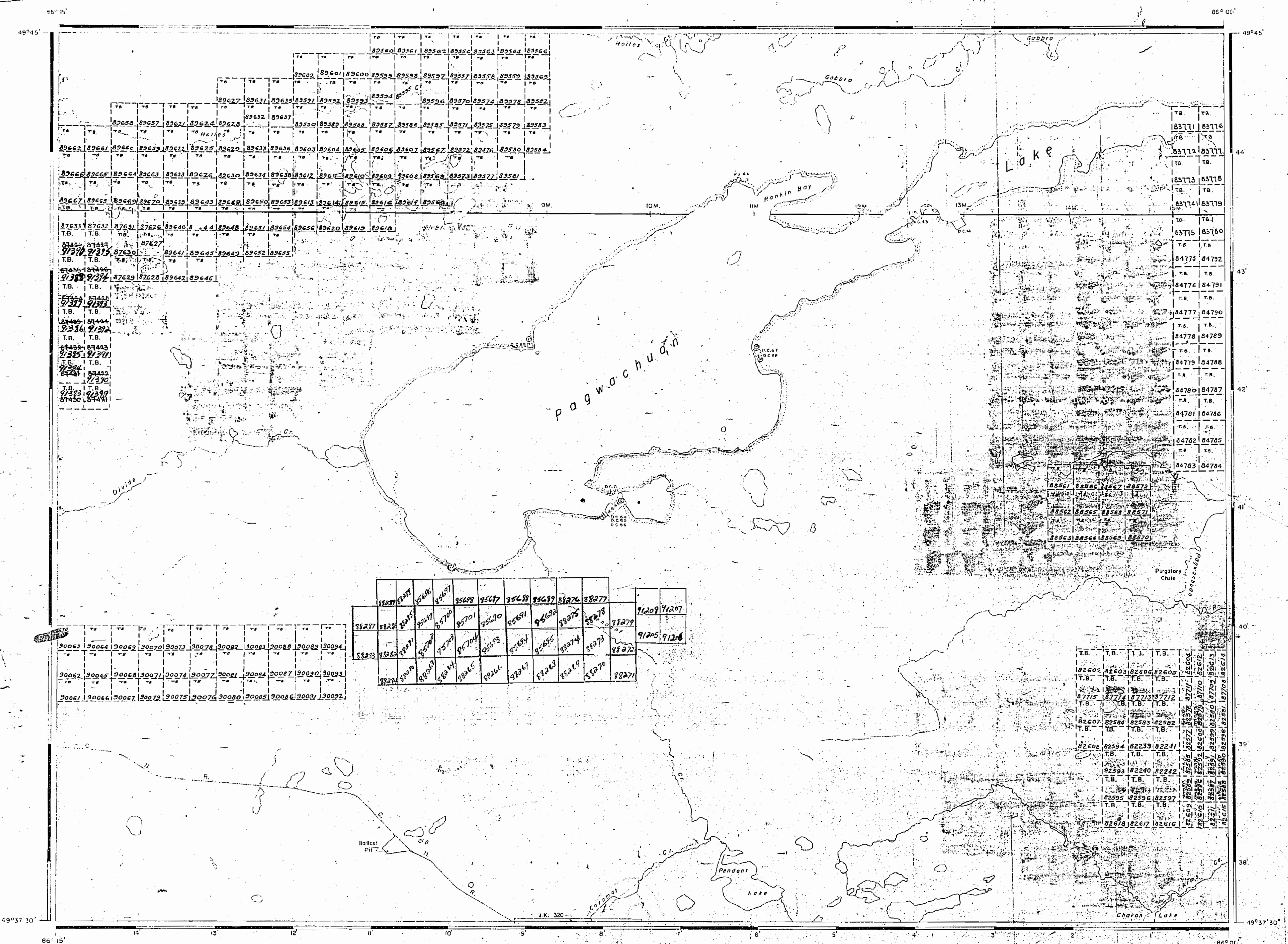


PLAN NO. M.2294

DEPARTMENT OF MINES  
- ONTARIO -

1955





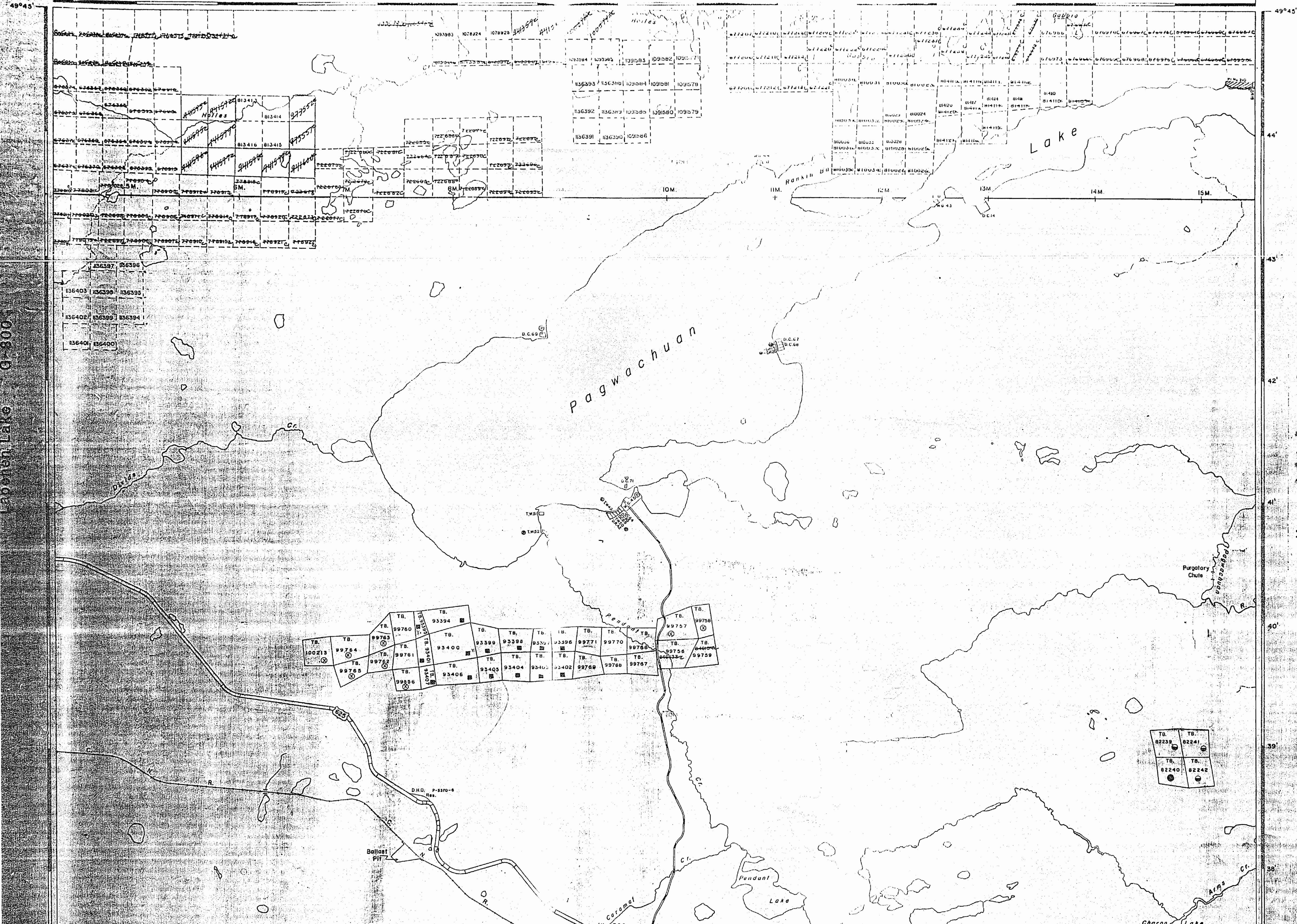
AREA OF  
**PAGWACHUAN LAKE**  
 DISTRICT OF  
 THUNDER BAY  
 PORT ARTHUR  
 MINING DIVISION  
 SCALE: 1-INCH = 40 CHAINS

**LEGEND**

PATENTED LAND	⊙
CROWN LAND SALE	C.S.
LEASES	⓪
LOCATED LAND	Loc.
LICENSE OF OCCUPATION	L.O.
MINING RIGHTS ONLY	M.R.O.
SURFACE RIGHTS ONLY	S.R.O.
ROADS	—
IMPROVED ROADS	—
KING'S HIGHWAYS	—
RAILWAYS	—
POWER LINES	—
MARSH OR MUSKEG	—
MINES	—

**NOTES**

1958



RECEIVED  
THUNDER BAY  
MINING DIVISION  
90 APR 6 PM 1 48

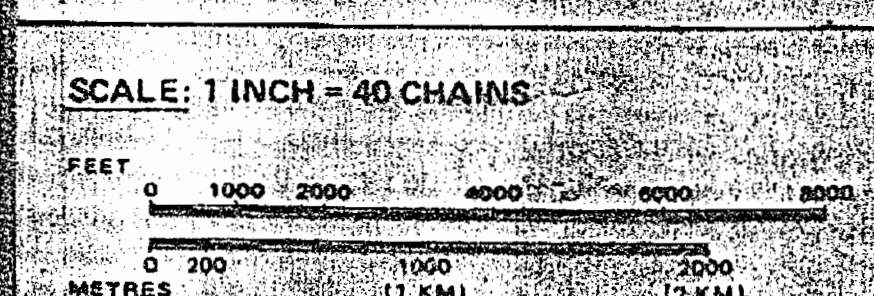
LEGEND

- HIGHWAY AND ROUTE No.
- OTHER ROADS
- TRAILS
- SURVEYED LINES:
  - TOWNSHIPS, BASE LINES, ETC.
  - LOTS, MINING CLAIMS, PARCELS, ETC.
- UNSURVEYED LINES:
  - LOT LINES
  - PARCEL BOUNDARY
  - MINING CLAIMS ETC.
- RAILWAY AND RIGHT OF WAY
- UTILITY LINES
- NON-PERENNIAL STREAM
- FLOODING OR FLOODING RIGHTS
- SUBDIVISION OR COMPOSITE PLAN
- RESERVATIONS
- ORIGINAL SHORELINE
- MARSH OR MUSKEG
- MINES
- TRAVERSE MONUMENT

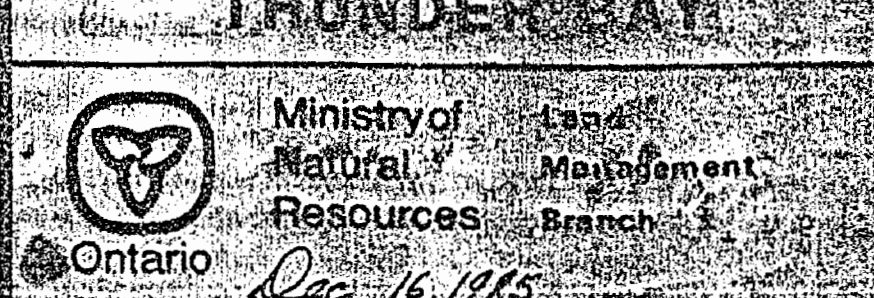
DISPOSITION OF CROWN LANDS

TYPE OF DOCUMENT	SYMBOL
PATENT, SURFACE & MINING RIGHTS	
" SURFACE RIGHTS ONLY	
" MINING RIGHTS ONLY	
LEASE, SURFACE & MINING RIGHTS	
" SURFACE RIGHTS ONLY	
" MINING RIGHTS ONLY	
LICENCE OF OCCUPATION	
ORDER-IN-COUNCIL	
RESERVATION	
CANCELLED	
SAND & GRAVEL	

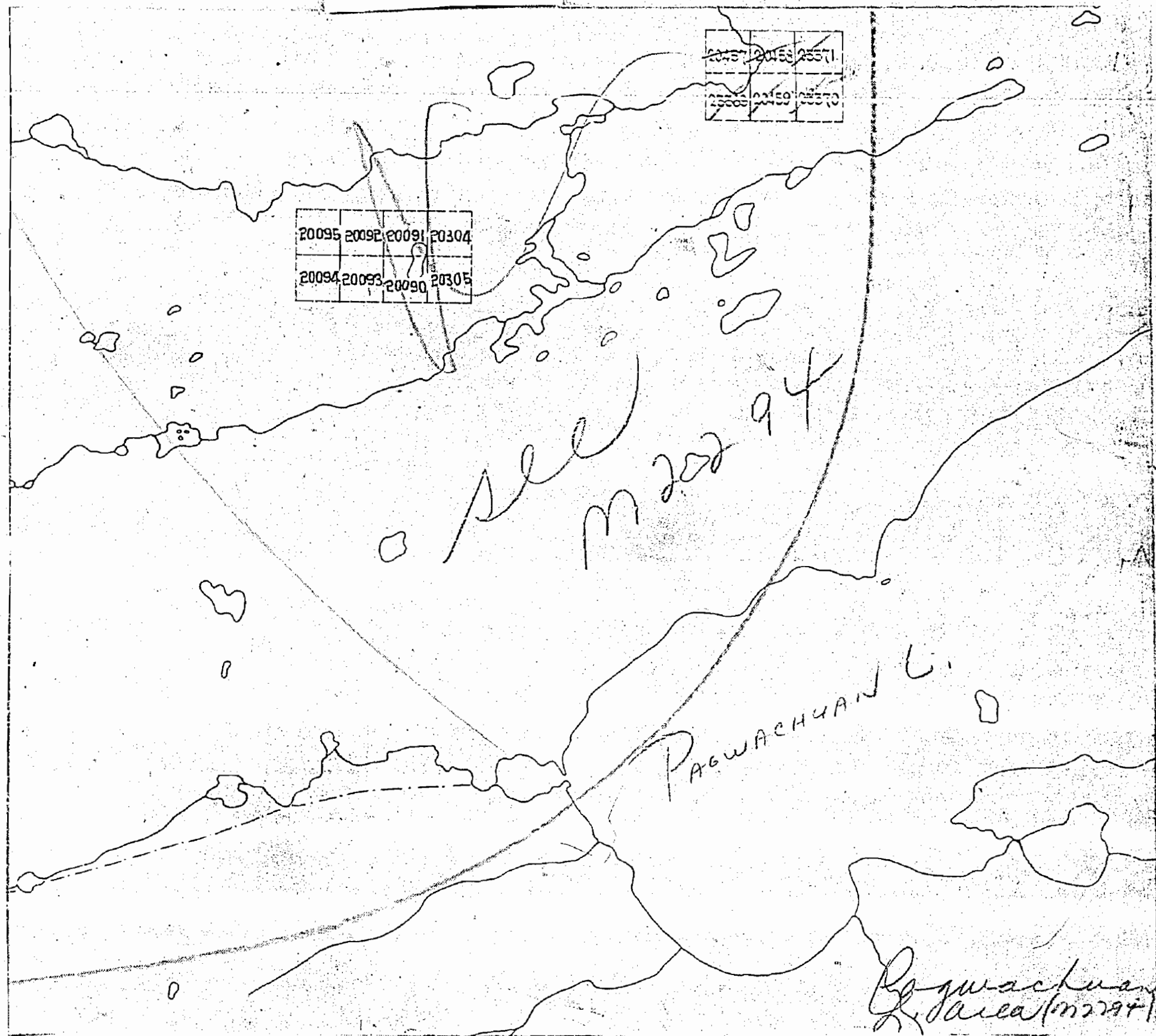
NOTE: MINING RIGHTS IN PARCELS PATENTED PRIOR TO MAY 4, 1913, VESTED IN ORIGINAL PATENTEES BY THE PUBLIC LANDS ACT, R.S.O. 1970, CHAP. 309, SEC. 63, SUBSEC. 1.



AREA  
**PAGWACHUAN LAKE**  
 M.N.R. ADMINISTRATIVE DISTRICT  
**GERALDTON**  
 MINING DIVISION  
**THUNDER BAY**  
 LAND TITLES / REGISTRY DIVISION  
**THUNDER BAY**



2294



AREA OF  
PAGWACHUAN LAKE

DISTRICT OF  
THUNDER BAY


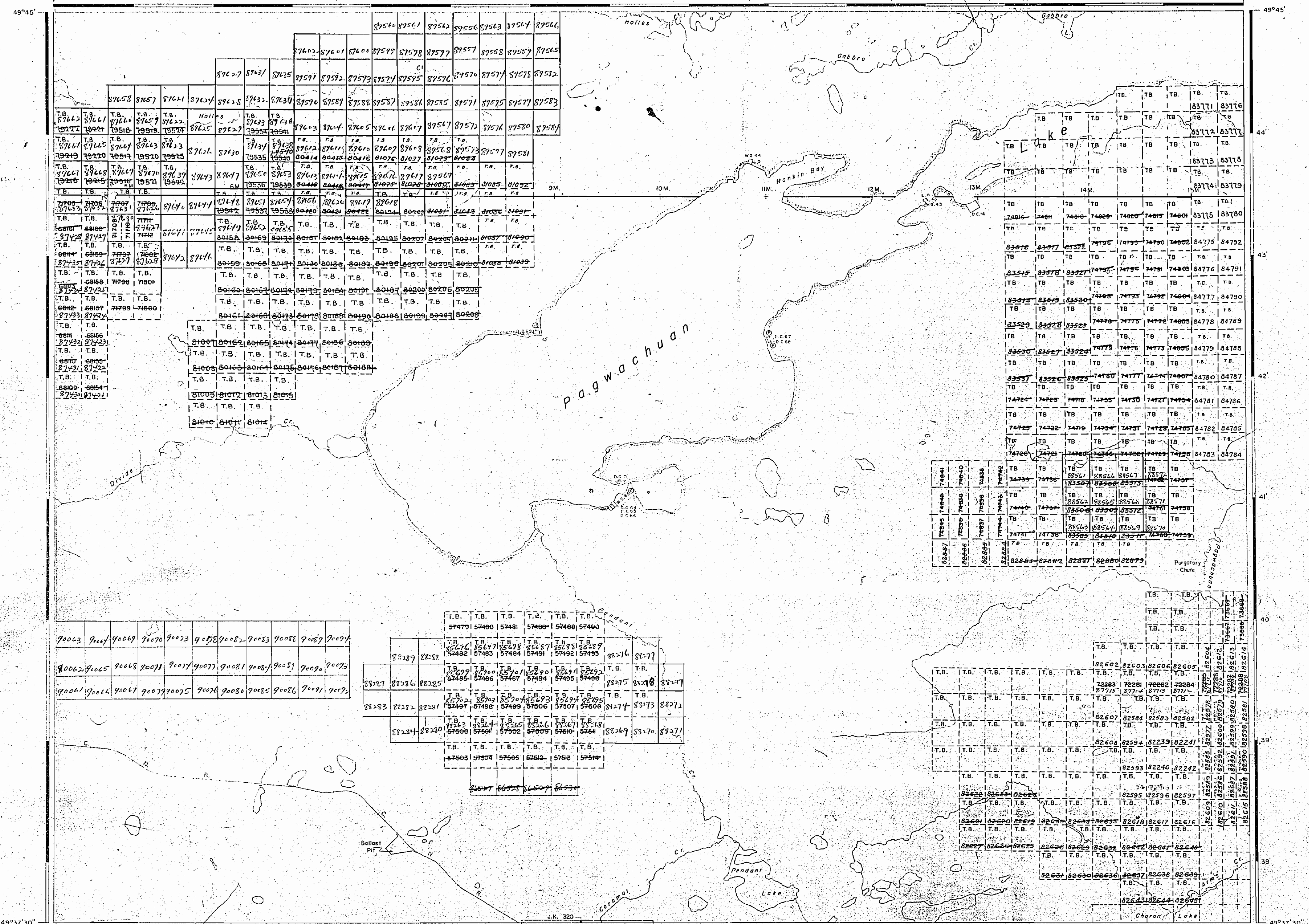
PORT ARTHUR  
MINING DIVISION

SCALE: 1-INCH = 40 CHAINS

LEGEND

- PATENTED LAND Ⓟ
- CROWN LAND SALE C.S.
- LEASES Ⓛ
- LOCATED LAND Loc.
- LICENSE OF OCCUPATION L.O.
- MINING RIGHTS ONLY M.R.O.
- SURFACE RIGHTS ONLY S.R.O.
- ROADS —
- IMPROVED ROADS —
- KING'S HIGHWAYS —
- RAILWAYS —
- POWER LINES —
- MARSH OR MUSKEG —
- MINES \*

NOTES



PLAN NO. M. 2294

DEPARTMENT OF MINES  
- ONTARIO -

1957

T.B. T.B. T.B.

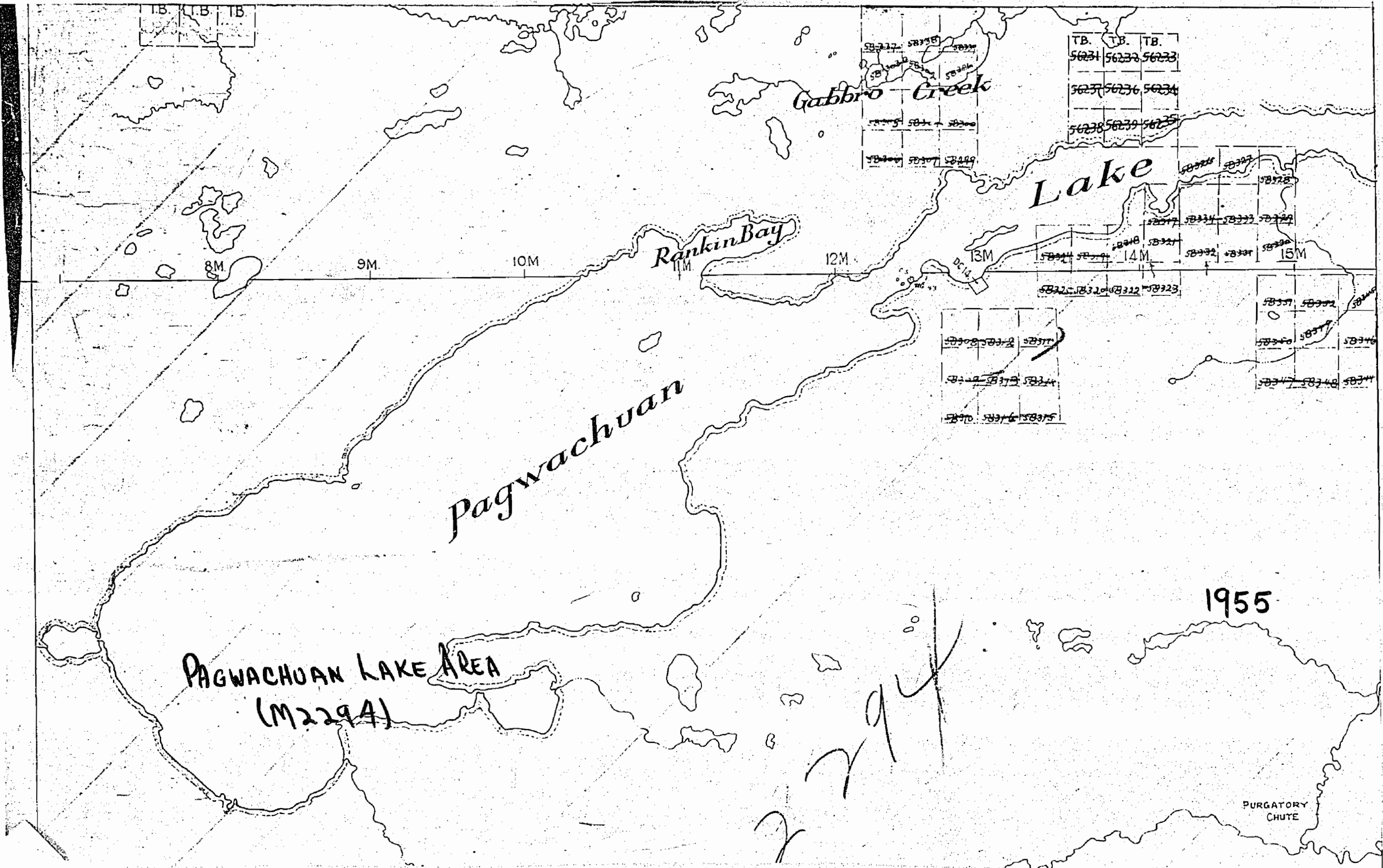
T.B.	T.B.	T.B.
56231	56232	56233
56234	56235	56236
56237	56238	56239

58317	58318	58319
58320	58321	58322
58323	58324	58325
58326	58327	58328
58329	58330	58331

58332	58333	58334
58335	58336	58337
58338	58339	58340
58341	58342	58343
58344	58345	58346

58347	58348	58349
58350	58351	58352
58353	58354	58355
58356	58357	58358
58359	58360	58361

58362	58363	58364
58365	58366	58367
58368	58369	58370
58371	58372	58373
58374	58375	58376



1955

PAGWACHUAN LAKE AREA  
(M2294)

2294

PURGATORY  
CHUTE

AREA OF  
**PAGWACHUAN LAKE**

DISTRICT OF  
THUNDER BAY

PORT ARTHUR  
MINING DIVISION

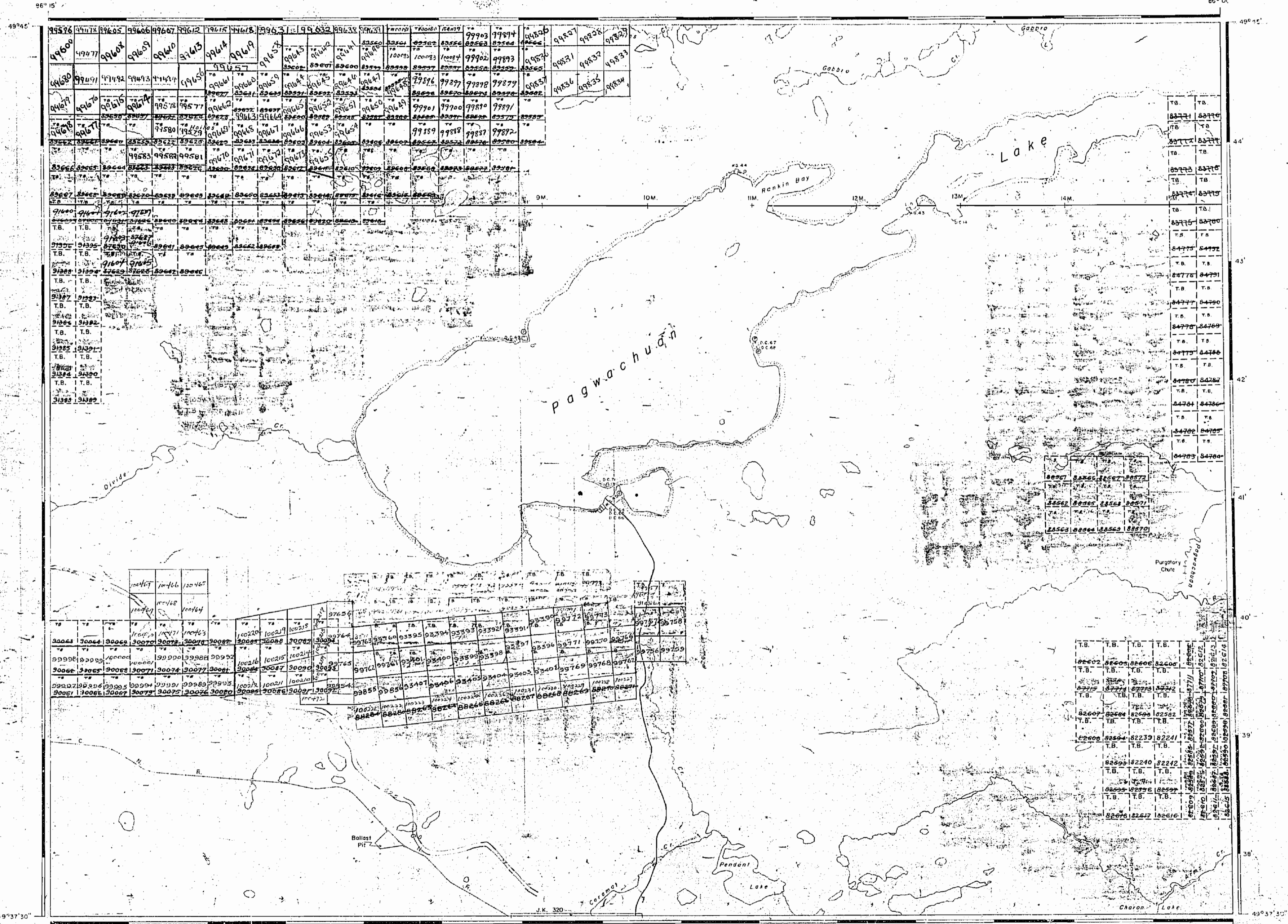
SCALE: 1-INCH = 40 CHAINS

**LEGEND**

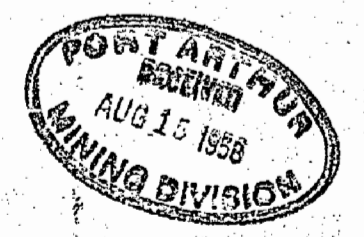
- PATENTED LAND ⊙
- CROWN LAND SALE C.S.
- LEASES ⊖
- LOCATED LAND Loc.
- LICENSE OF OCCUPATION L.O.
- MINING RIGHTS ONLY M.R.O.
- SURFACE RIGHTS ONLY S.R.O.
- ROADS —
- IMPROVED ROADS —
- KING'S HIGHWAYS —
- RAILWAYS —
- POWER LINES —
- MARSH OR MUSKEG —
- MINES \*

**NOTES**

ROAD - CARROLL, PAGWACHUAN  
HARATH & CO. CAN. LTD.



1958

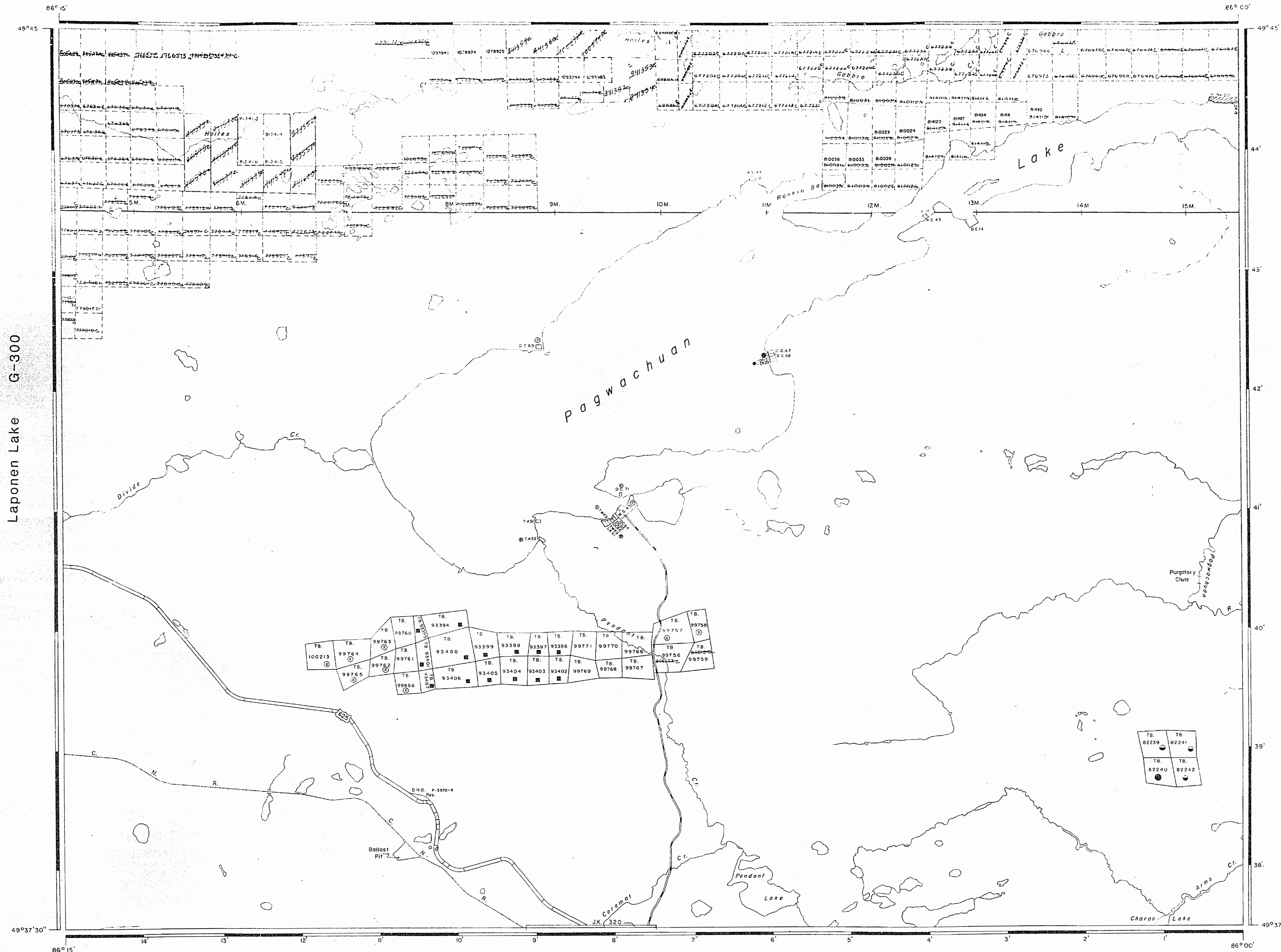


PLAN NO. M. 2294

DEPARTMENT OF MINES  
- ONTARIO -

Castlebar Lake G-220

REFERENCES



Laponen Lake G-300

Kassagimi Lake G-286

Caramat Lake G-219

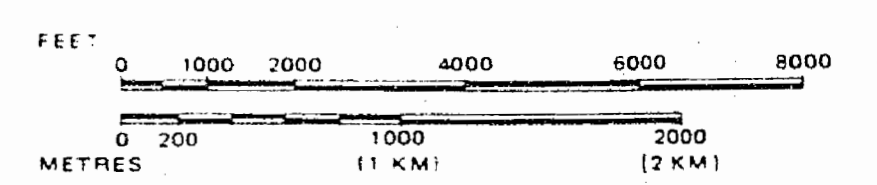
LEGEND

HIGHWAY AND ROUTE No	
OTHER ROADS	
TRAILS	
SURVEYED LINES	
TOWNSHIPS, BASE LINES, ETC.	
LOTS, MINING CLAIMS, PARCELS, ETC.	
UNSURVEYED LINES	
LOT LINES	
PARCEL BOUNDARY	
MINING CLAIMS, ETC.	
RAILWAY AND RIGHT OF WAY	
UTILITY LINES	
NON-PERENNIAL STREAM	
FLOODING OR FLOODING RIGHTS	
SUBDIVISION OR COMPOSITE PLAN	
RESERVATIONS	
ORIGINAL SHORELINE	
MARSH OR MUSKEG	
MINES	
TRAVERSE MONUMENT	

DISPOSITION OF CROWN LANDS

TYPE OF DOCUMENT	SYMBOL
PATENT, SURFACE & MINING RIGHTS	
" SURFACE RIGHTS ONLY	
" MINING RIGHTS ONLY	
LEASE, SURFACE & MINING RIGHTS	
" SURFACE RIGHTS ONLY	
" MINING RIGHTS ONLY	
LICENCE OF OCCUPATION	
ORDER-IN-COUNCIL	
RESERVATION	
CANCELLED	
SAND & GRAVEL	

SCALE: 1 INCH = 40 CHAINS



AREA  
**PAGWACHUAN LAKE**

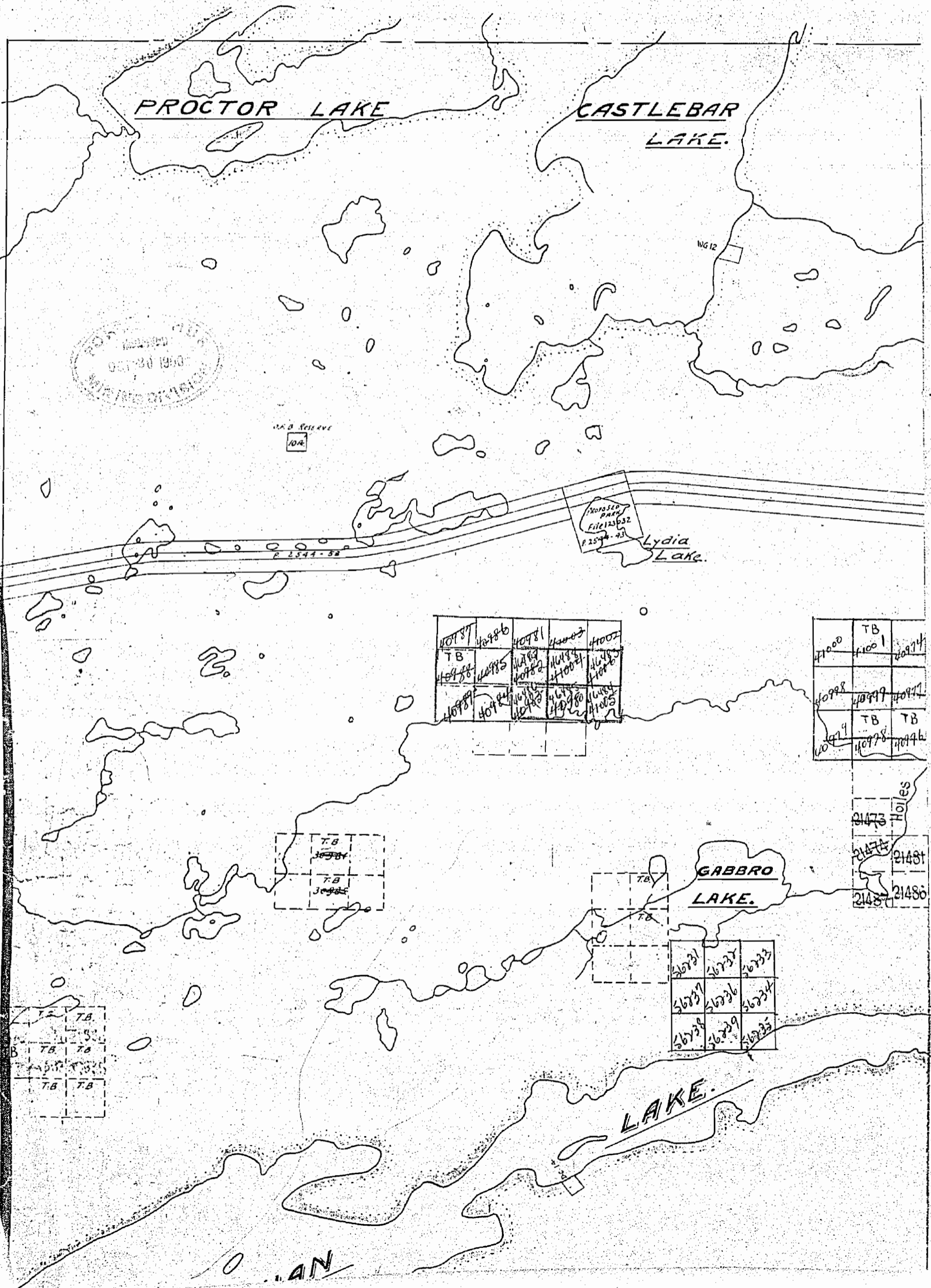
M.N.R. ADMINISTRATIVE DISTRICT  
**GERALDTON**  
MINING DIVISION  
**THUNDER BAY**  
LAND TITLES / REGISTRY DIVISION  
**THUNDER BAY**

Ministry of Natural Resources  
Land Management Branch  
Ontario  
Date: Dec. 16, 1985.

Date: SEPT. 8, 1981  
Number: **G-368**

2294

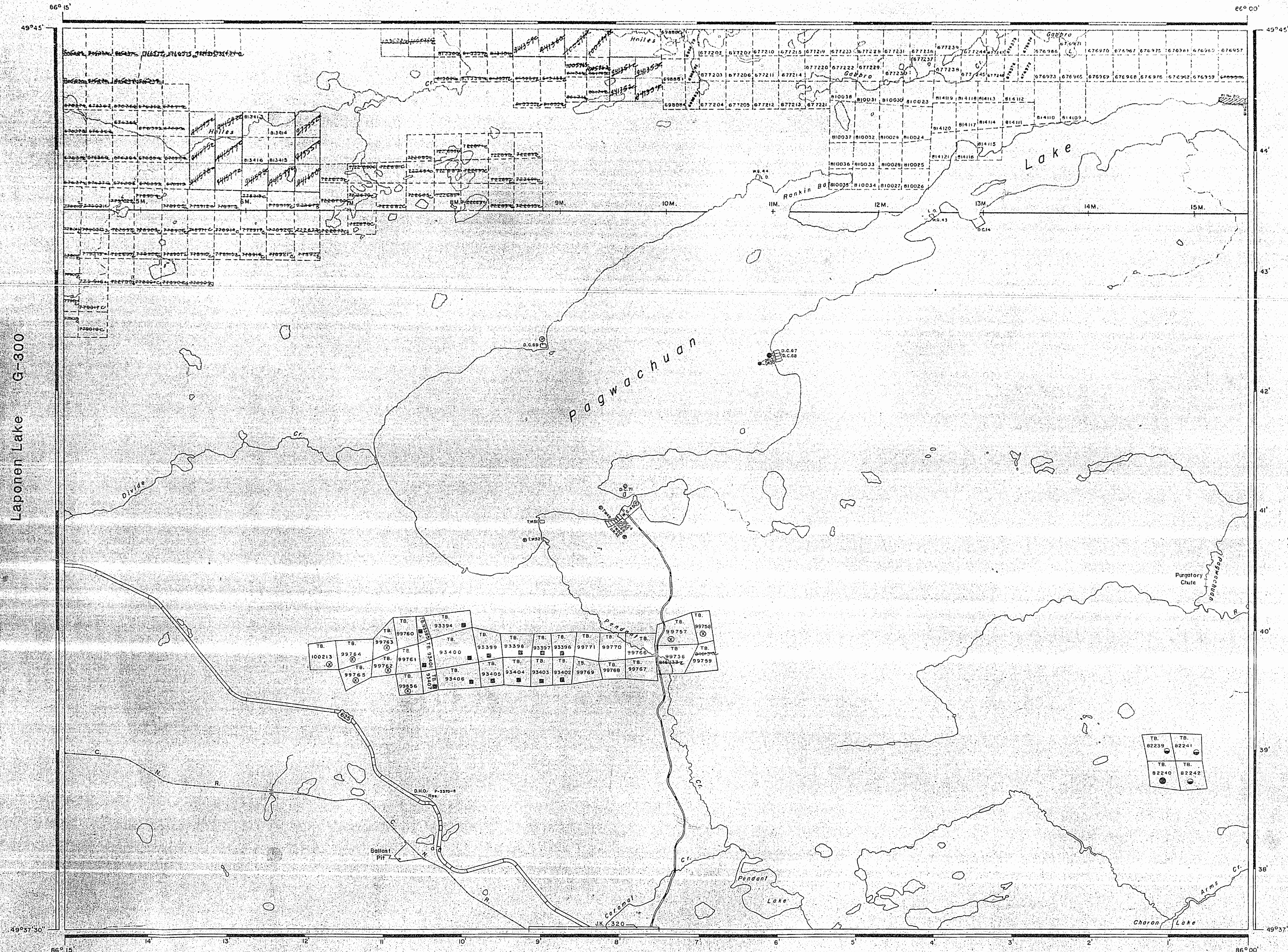
# PAGWA





Castlebar Lake G-220

REFERENCES



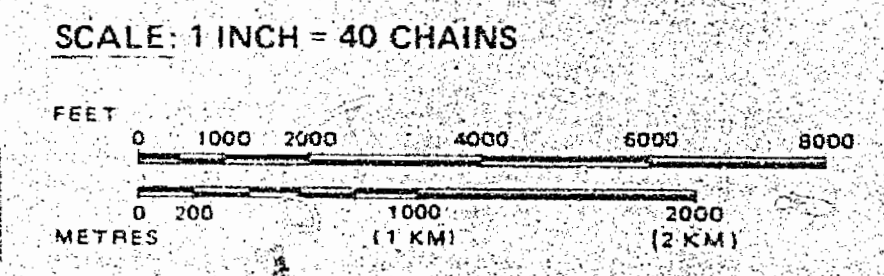
LEGEND

- HIGHWAY AND ROUTE No.
- OTHER ROADS
- TRAILS
- SURVEYED LINES
- TOWNSHIPS, BASE LINES, ETC.
- LOTS, MINING CLAIMS, PARCELS, ETC.
- UNSURVEYED LINES
- LOT LINES
- PARCEL BOUNDARY
- MINING CLAIMS ETC.
- RAILWAY AND RIGHT OF WAY
- UTILITY LINES
- NON-PERENNIAL STREAMS
- FLOODING OR FLOODING RIGHTS
- SUBDIVISION OR COMPOSITE PLAN
- RESERVATIONS
- ORIGINAL SHORELINE
- MARSH OR MUSKEG
- MINES
- TRAVERSE MONUMENT

DISPOSITION OF CROWN LANDS

TYPE OF DOCUMENT	SYMBOL
PATENT, SURFACE & MINING RIGHTS	●
" SURFACE RIGHTS ONLY	○
" MINING RIGHTS ONLY	⊙
LEASE, SURFACE & MINING RIGHTS	■
" SURFACE RIGHTS ONLY	□
" MINING RIGHTS ONLY	⊠
LICENCE OF OCCUPATION	▽
ORDER-IN-COUNCIL	OC
RESERVATION	⊙
CANCELLED	⊖
SAND & GRAVEL	⊙

NOTE: MINING RIGHTS IN PARCELS PATENTED PRIOR TO MAY 6, 1912 VESTED IN ORIGINAL PATENTEES BY THE PUBLIC LANDS ACT, R.S.O. 1970, CHAP. 380, SEC. 63, SUBSEC. 1.



AREA  
**PAGWACHUAN LAKE**  
 M.N.R. ADMINISTRATIVE DISTRICT  
**GERALDTON**  
 MINING DIVISION  
**THUNDER BAY**  
 LAND TITLES / REGISTRY DIVISION  
**THUNDER BAY**

Ministry of Natural Resources  
 Land Management Branch

Date: *Dec 16, 1985*

Date: SEPT. 8, 1981  
 Number: **G-368**

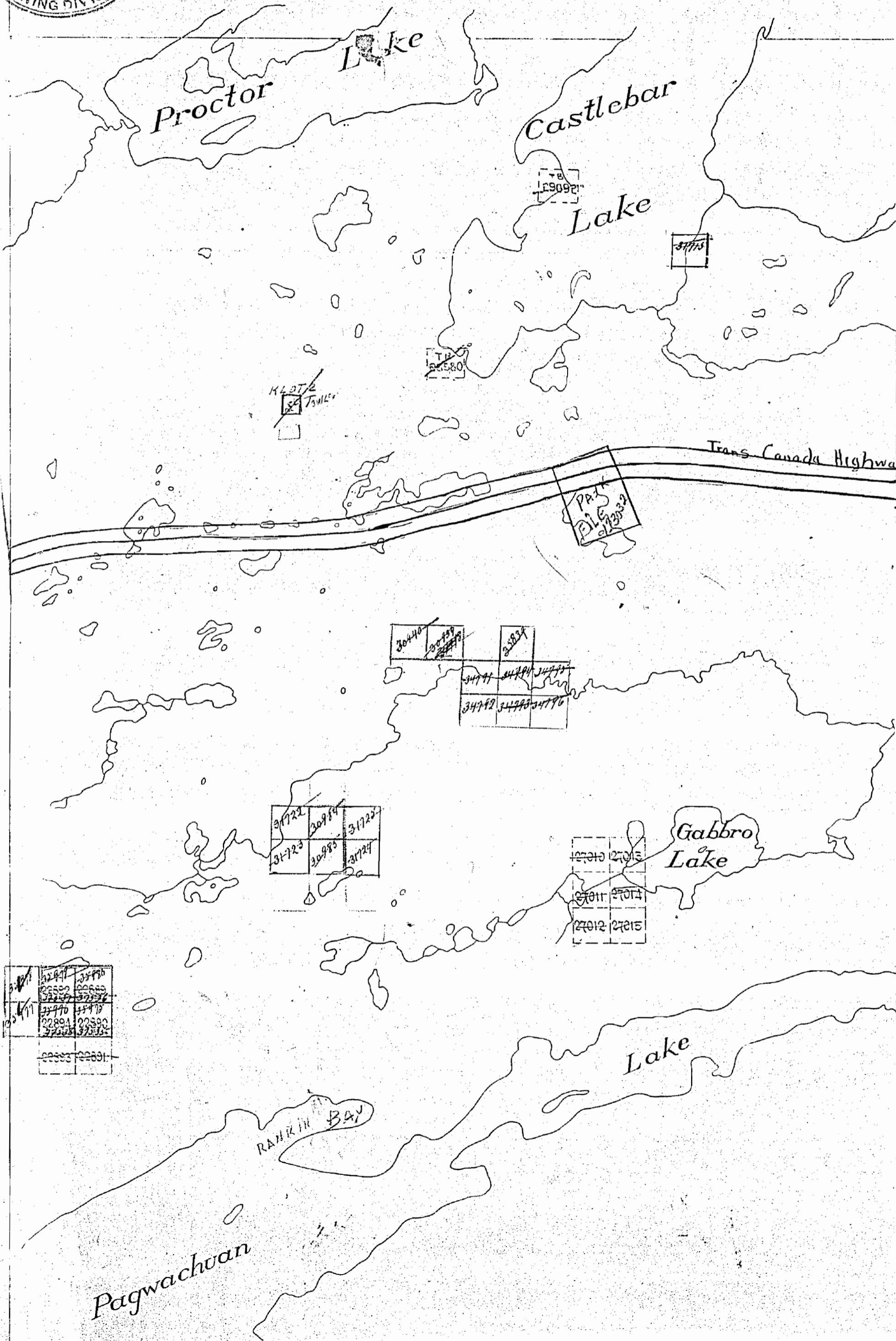
Laponen Lake G-300

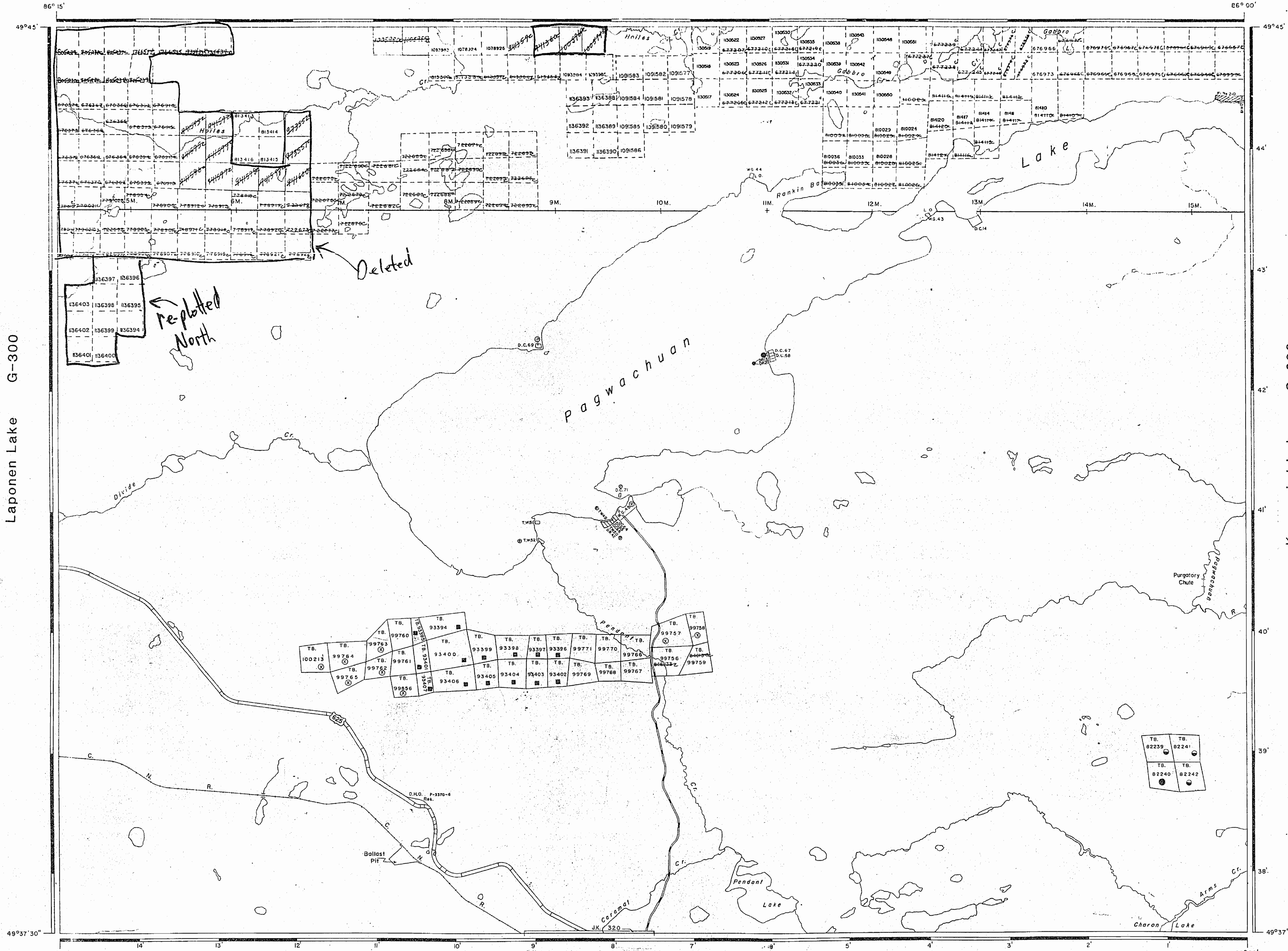
Kassagimi Lake G-286

Caramat Lake G-219

PORT ARTHUR  
RECEIVED  
SEP 22 1941  
MINING DIVISION

# FERNOW.





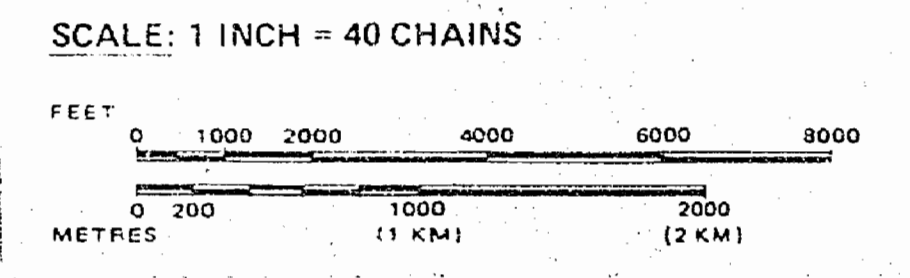
LEGEND

- HIGHWAY AND ROUTE No.
- OTHER ROADS
- TRAILS
- SURVEYED LINES
  - TOWNSHIPS, BASE LINES, ETC.
  - LOTS, MINING CLAIMS, PARCELS, ETC.
- UNSURVEYED LINES:
  - LOT LINES
  - PARCEL BOUNDARY
  - MINING CLAIMS ETC.
- RAILWAY AND RIGHT OF WAY
- UTILITY LINES
- NON-PERENNIAL STREAM
- FLOODING OR FLOODING RIGHTS
- SUBDIVISION OR COMPOSITE PLAN
- RESERVATIONS
- ORIGINAL SHORELINE
- MARSH OR MUSKEG
- MINES
- TRAVERSE MONUMENT

DISPOSITION OF CROWN LANDS

TYPE OF DOCUMENT	SYMBOL
PATENT, SURFACE & MINING RIGHTS	
" SURFACE RIGHTS ONLY	
" MINING RIGHTS ONLY	
LEASE, SURFACE & MINING RIGHTS	
" SURFACE RIGHTS ONLY	
" MINING RIGHTS ONLY	
LICENCE OF OCCUPATION	
ORDER-IN-COUNCIL	
RESERVATION	
CANCELLED	
SAND & GRAVEL	

NOTE: MINING RIGHTS IN PARCELS PATENTED PRIOR TO MAY 6, 1913, VESTED IN ORIGINAL PATENTEE BY THE PUBLIC LANDS ACT, P.S.O. 1970, CHAP. 380, SEC. 63, SUBSEC.

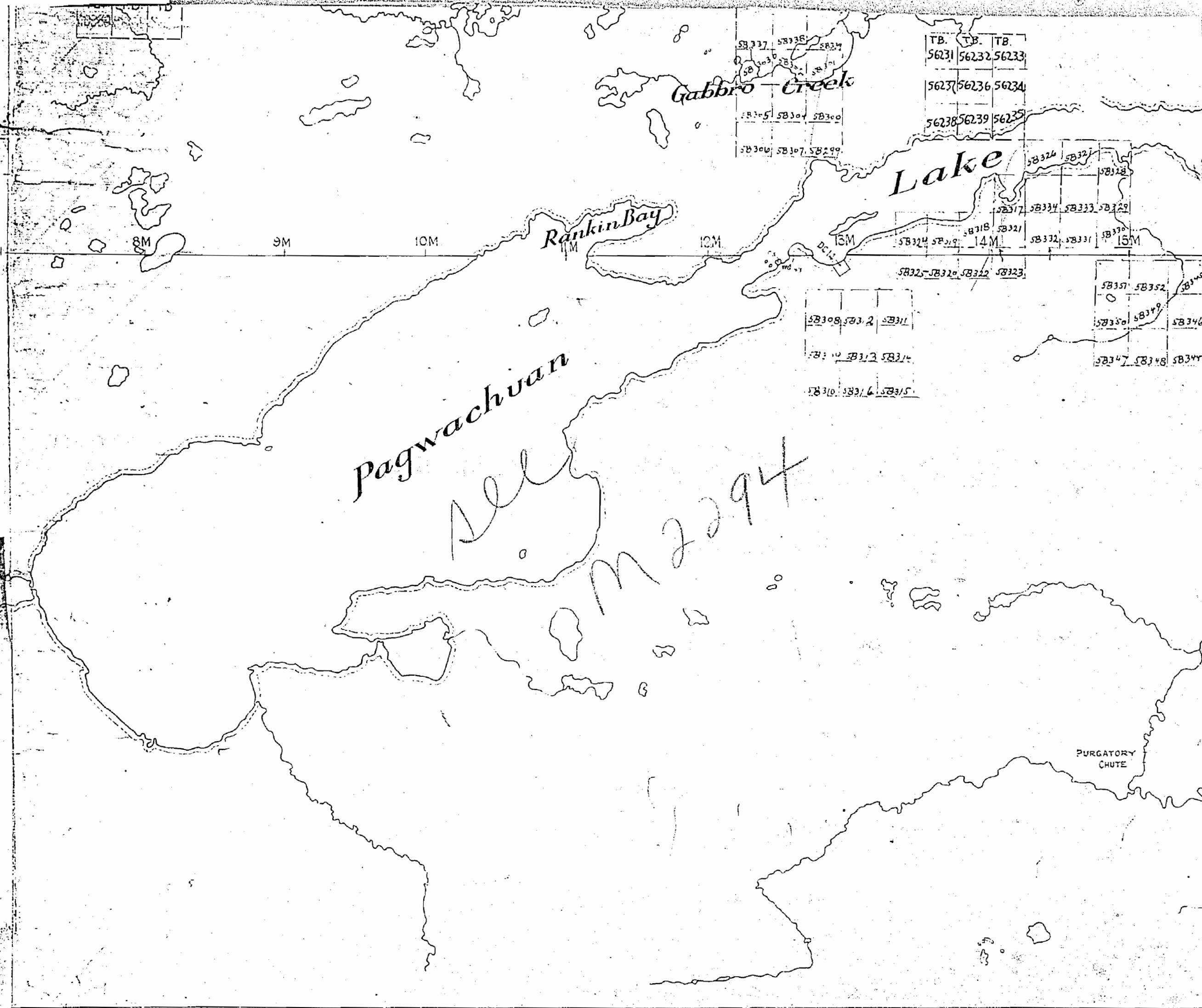


AREA  
**PAGWACHUAN LAKE**  
 M.N.R. ADMINISTRATIVE DISTRICT  
**GERALDTON**  
 MINING DIVISION  
**THUNDER BAY**  
 LAND TITLES / REGISTRY DIVISION  
**THUNDER BAY**

Ministry of Natural Resources  
 Land Management Branch  
 Ontario  
 Date Sept. 16, 1985

Date SEPT. 8, 1981 Number G-368

2294



TB.	TB.	TB.
56231	56232	56233

56237	56236	56234
-------	-------	-------

56238	56239	56235
-------	-------	-------

58337	58338	58339
-------	-------	-------

58305	58304	58300
-------	-------	-------

58306	58307	58299
-------	-------	-------

58326	58327	58328
-------	-------	-------

58317	58314	58333	58329
-------	-------	-------	-------

58318	58321	14M
-------	-------	-----

58332	58331	15M
-------	-------	-----

58325	58320	58322	58323
-------	-------	-------	-------

58308	58312	58311
-------	-------	-------

58310	58313	58314
-------	-------	-------

58310	58314	58315
-------	-------	-------

58357	58352	58355
-------	-------	-------

58350	58349	58346
-------	-------	-------

58347	58348	58344
-------	-------	-------

*pagwachuan*

*All M 2294*

PURGATORY CHUTE

Castlebar Lake G-220

REFERENCES

DESCRIPTION	ORDER NO.	DATE	DISPOSITION	FILE
DEC-36	W-TB-900/90	7/2/90	58MR	

THE INFORMATION THAT APPEARS ON THIS MAP HAS BEEN COMPILED FROM VARIOUS SOURCES, AND ACCURACY IS NOT GUARANTEED. THOSE WISHING TO STAKE MINING CLAIMS SHOULD CONSULT WITH THE MINING RECORDER, MINISTRY OF NORTHERN DEVELOPMENT AND MINES, FOR ADDITIONAL INFORMATION ON THE STATUS OF THE LANDS SHOWN HEREON.

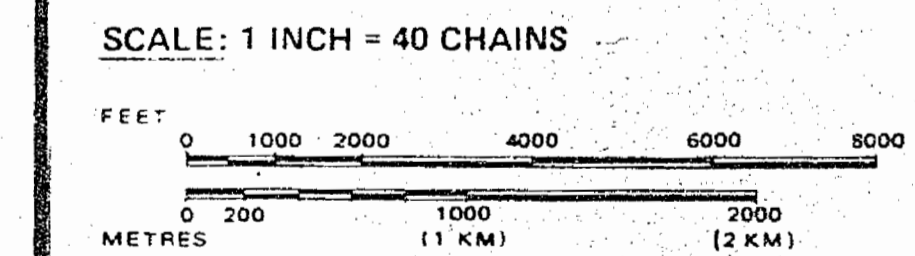
LEGEND

HIGHWAY AND ROUTE No.	
OTHER ROADS	
TRAILS	
SURVEYED LINES	
TOWNSHIPS, BASE LINES, ETC.	
LOTS, MINING CLAIMS PARCELS, ETC.	
UNSURVEYED LINES	
LOT LINES	
PARCEL BOUNDARY	
MINING CLAIMS ETC.	
RAILWAY AND RIGHT OF WAY	
UTILITY LINES	
NON-PERENNIAL STREAM	
FLOODING OR FLOODING RIGHTS	
SUBDIVISION OR COMPOSITE PLAN	
RESERVATIONS	
ORIGINAL SHORELINE	
MARSH OR MUSKEG	
MINES	
TRAVERSE MONUMENT	

DISPOSITION OF CROWN LANDS

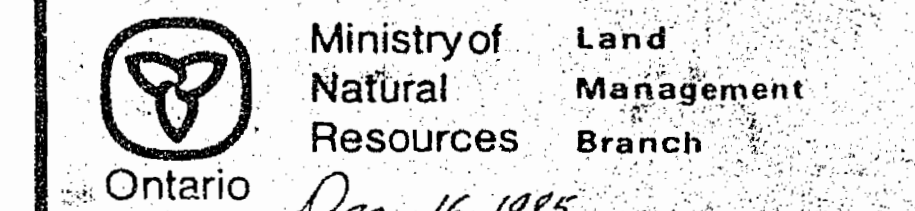
TYPE OF DOCUMENT	SYMBOL
PATENT, SURFACE & MINING RIGHTS	
" SURFACE RIGHTS ONLY	
" MINING RIGHTS ONLY	
LEASE, SURFACE & MINING RIGHTS	
" SURFACE RIGHTS ONLY	
" MINING RIGHTS ONLY	
LICENCE OF OCCUPATION	
ORDER-IN-COUNCIL	
RESERVATION	
CANCELLED	
SAND & GRAVEL	

NOTE: MINING RIGHTS IN PARCELS PATENTED PRIOR TO MAY 6, 1913, VESTED IN ORIGINAL PATENTEE BY THE PUBLIC LANDS ACT, R.S.O. 1970, CHAP. 380, SEC. 63, SUBSEC. 1.

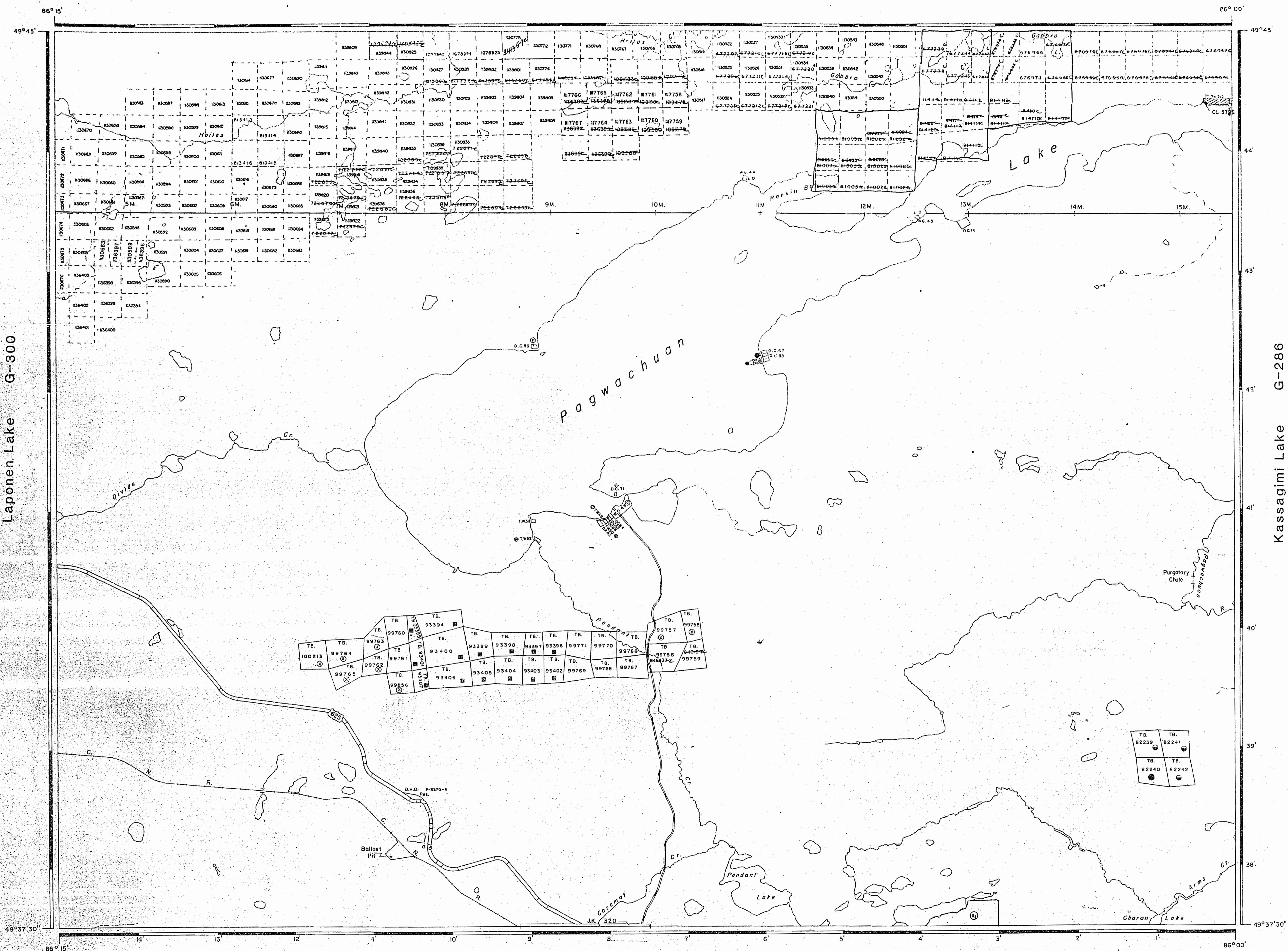


AREA  
**PAGWACHUAN LAKE**

M.N.R. ADMINISTRATIVE DISTRICT  
**GERALDTON**  
MINING DIVISION  
**THUNDER BAY**  
LAND TITLES / REGISTRY DIVISION  
**THUNDER BAY**



Ontario  
Date: SEPT. 8, 1981  
Number  
**G-368**

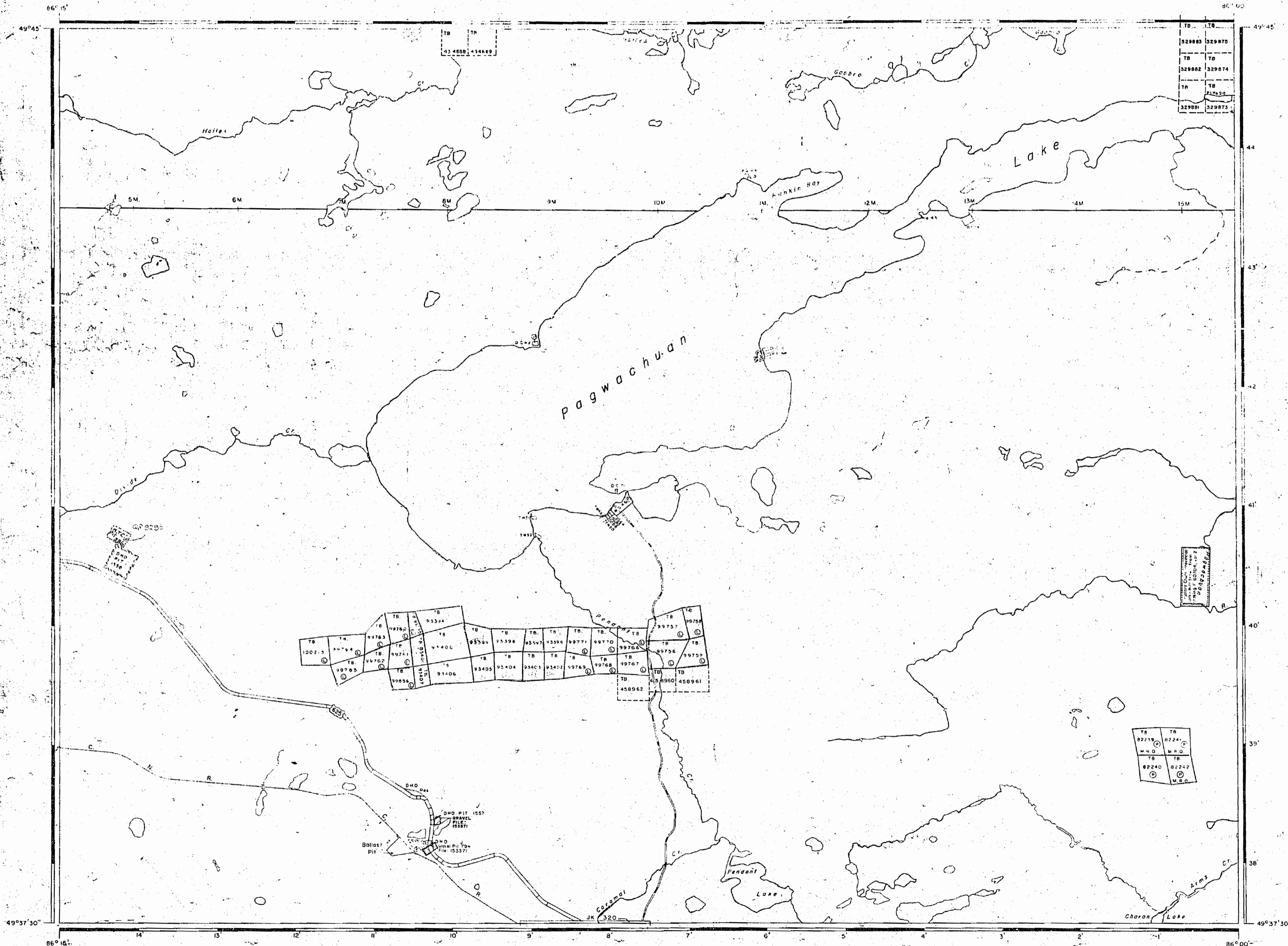


Kassagimi Lake G-286

Laponen Lake G-300

Caramat Lake G-219

CASTLEBAR LAKE AREA M.2477



AREA OF  
**PAGWACHUAN LAKE**  
 DISTRICT OF  
 THUNDER BAY  
 THUNDER BAY  
 MINING DIVISION  
 SCALE: 1-INCH = 40 CHAINS

**LEGEND**

PATENTED LAND	⊙
CROWN LAND SALE	CS
LEASES	⊙
LOCATED LAND	⊙
LICENSE OF OCCUPATION	L.O.
MINING RIGHTS ONLY	M.R.O.
SURFACE RIGHTS ONLY	S.R.O.
ROADS	—
IMPROVED ROADS	—
KING'S HIGHWAYS	—
RAILWAYS	—
POWER LINES	—
MARSH OR MUSKIEG	—
MINES	—

**NOTES**  
 400 Surface Rights Reservation around the lakes and rivers.

Feb. 17/77  
 GERALDTON DIST.  
 NATIONAL TOPOGRAPHIC - SERIES 42E9  
**PLAN NO. M.2294**  
 ONTARIO  
 MINISTRY OF NATURAL RESOURCES  
 SURVEYS AND MAPPING BRANCH

1977

Castlebar Lake G-220

REFERENCES

DESCRIPTION	ORDER NO.	DATE	DISPOSITION	FILE
(1) SEC-36	W-78-900/30	7/27/80	SSMR	

THE INFORMATION THAT APPEARS ON THIS MAP HAS BEEN COMPILED FROM VARIOUS SOURCES, AND ACCURACY IS NOT GUARANTEED. THOSE WISHING TO STAKE MINING CLAIMS SHOULD CONSULT WITH THE MINING RECORDER, MINISTRY OF NORTHERN DEVELOPMENT AND MINES, FOR ADDITIONAL INFORMATION ON THE STATUS OF THE LANDS SHOWN HEREON.

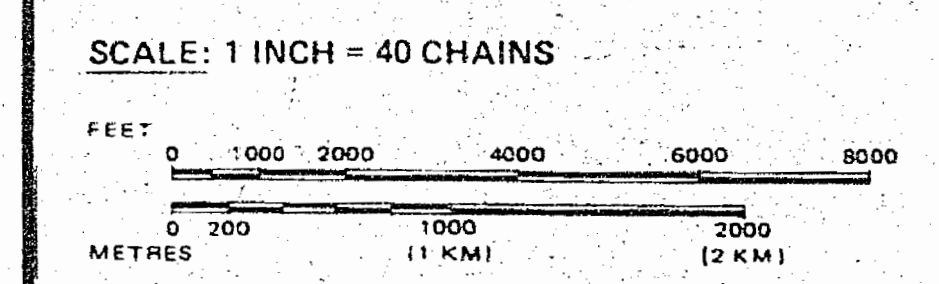
LEGEND

HIGHWAY AND ROUTE No.	
OTHER ROADS	
TRAILS	
SURVEYED LINES	
TOWNSHIPS, BASE LINES, ETC.	
LOTS, MINING CLAIMS, PARCELS, ETC.	
UNSURVEYED LINES	
LOT LINES	
PARCEL BOUNDARY	
MINING CLAIMS ETC.	
RAILWAY AND RIGHT OF WAY	
UTILITY LINES	
NON-PERENNIAL STREAM	
FLOODING OR FLOODING RIGHTS	
SUBDIVISION OR COMPOSITE PLAN	
RESERVATIONS	
ORIGINAL SHORELINE	
MARSH OR MUSKEG	
MINES	
TRAVERSE MONUMENT	

DISPOSITION OF CROWN LANDS

TYPE OF DOCUMENT	SYMBOL
PATENT, SURFACE & MINING RIGHTS	
" SURFACE RIGHTS ONLY	
" MINING RIGHTS ONLY	
LEASE, SURFACE & MINING RIGHTS	
" SURFACE RIGHTS ONLY	
" MINING RIGHTS ONLY	
LICENCE OF OCCUPATION	
ORDER-IN-COUNCIL	
RESERVATION	
CANCELLED	
SAND & GRAVEL	
LAND USE PERMITS FOR COMMERCIAL TOURISM, OUTPOST CAMPS	

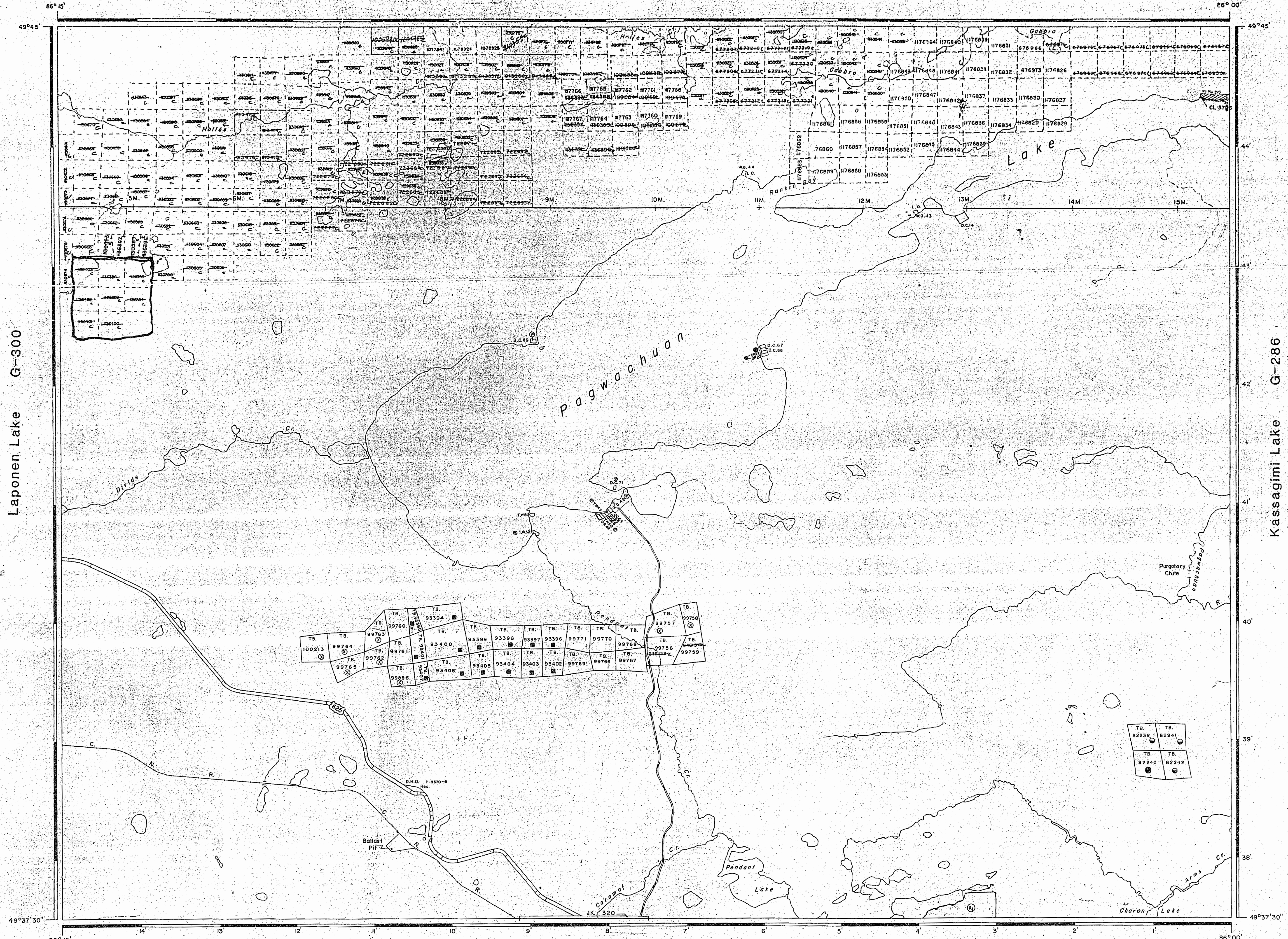
NOTE: MINING RIGHTS IN PARCELS PATENTED PRIOR TO MAY 6, 1913, VESTED IN ORIGINAL PATENTEE BY THE PUBLIC LANDS ACT, R.S.O. 1978, CHAP. 380, SEC. 63, SUBSEC.



AREA  
**PAGWACHUAN LAKE**  
 M.N.R. ADMINISTRATIVE DISTRICT  
**GERALDTON**  
 MINING DIVISION  
**THUNDER BAY**  
 LAND TITLES / REGISTRY DIVISION  
**THUNDER BAY**

Ontario Ministry of Natural Resources Land Management Branch

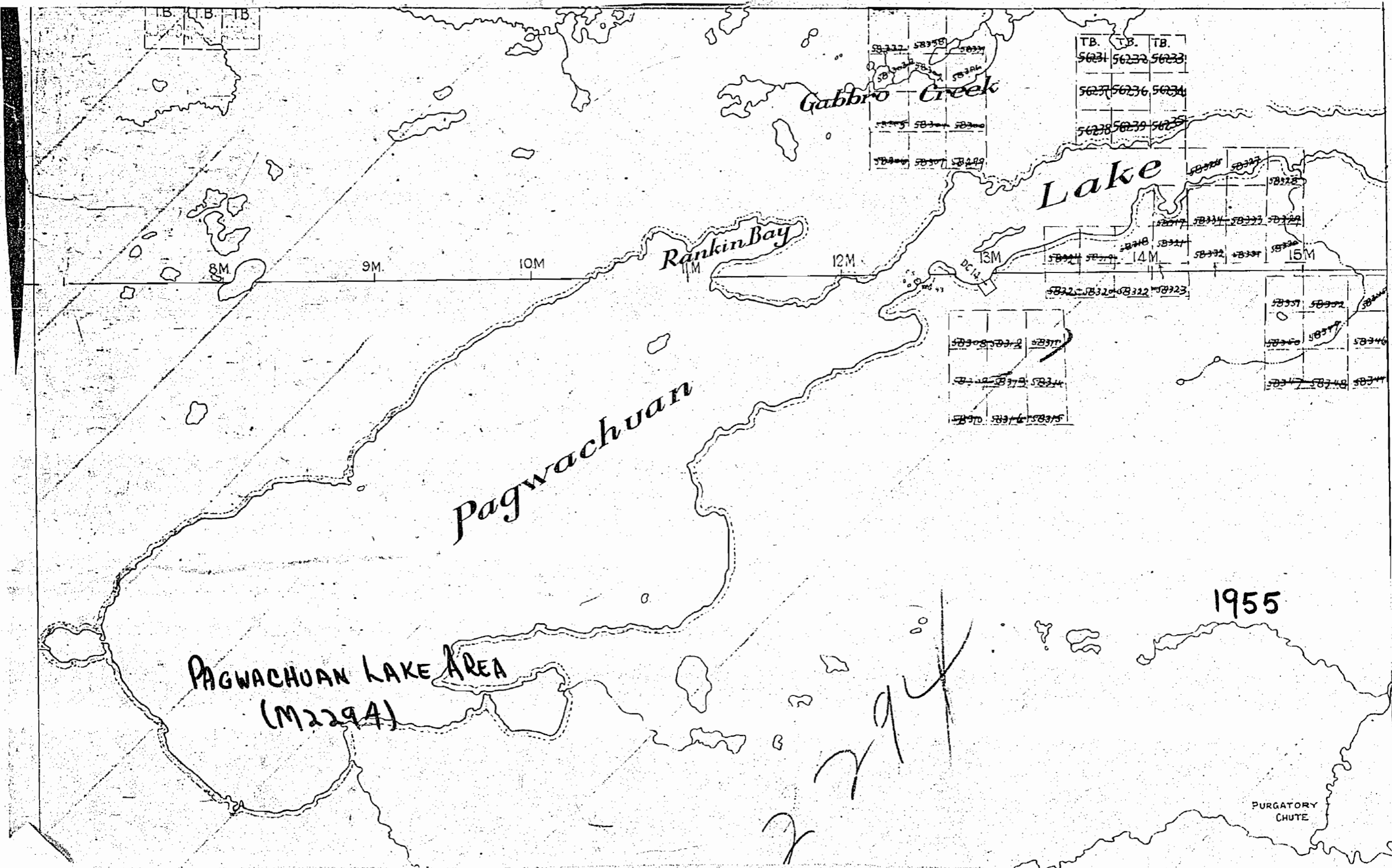
Date: SEPT. 8, 1981 Number: **G-368**



Laponen Lake G-300

Kasagimi Lake G-286

Caramat Lake G-219





Castlebar Lake G-220

REFERENCES

DESCRIPTION	REF. NO.	DATE	POSITION	FILE
6	SEC-36	W-TB-820/93	7/2/90	53MH

THE INFORMATION THAT APPEARS ON THIS MAP HAS BEEN COMPILED FROM VARIOUS SOURCES, AND ACCURACY IS NOT GUARANTEED. THOSE WISHING TO STAKE MINING CLAIMS SHOULD CONSULT WITH THE MINING RECORDER, MINISTRY OF NORTHERN DEVELOPMENT AND MINES, FOR ADDITIONAL INFORMATION ON THE STATUS OF THE LANDS SHOWN HEREON.

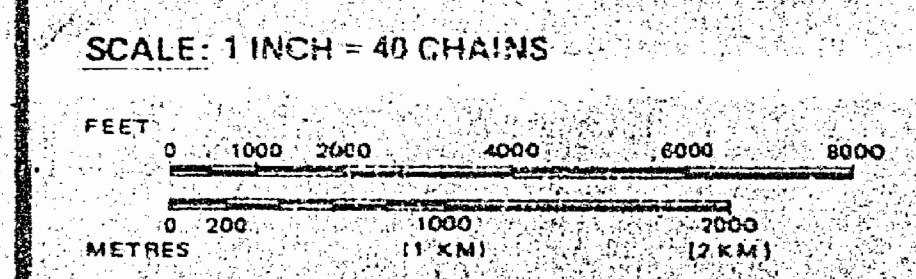
LEGEND

- HIGHWAY AND ROUTE No.
- OTHER ROADS
- TRAILS
- SURVEYED LINES:
  - TOWNSHIPS, BASE LINES, ETC.
  - LOTS, MINING CLAIMS, PARCELS, ETC.
- UNSURVEYED LINES:
  - LOT LINES
  - PARCEL BOUNDARY
  - MINING CLAIMS ETC.
- RAILWAY AND RIGHT OF WAY
- UTILITY LINES
- NON-PERENNIAL STREAM
- FLOODING OR FLOODING RIGHTS
- SUBDIVISION OR COMPOSITE PLAN RESERVATIONS
- ORIGINAL SHORELINE
- MARSH OR MUSKIEG
- MINES
- TRAVERSE MONUMENT

DISPOSITION OF CROWN LANDS

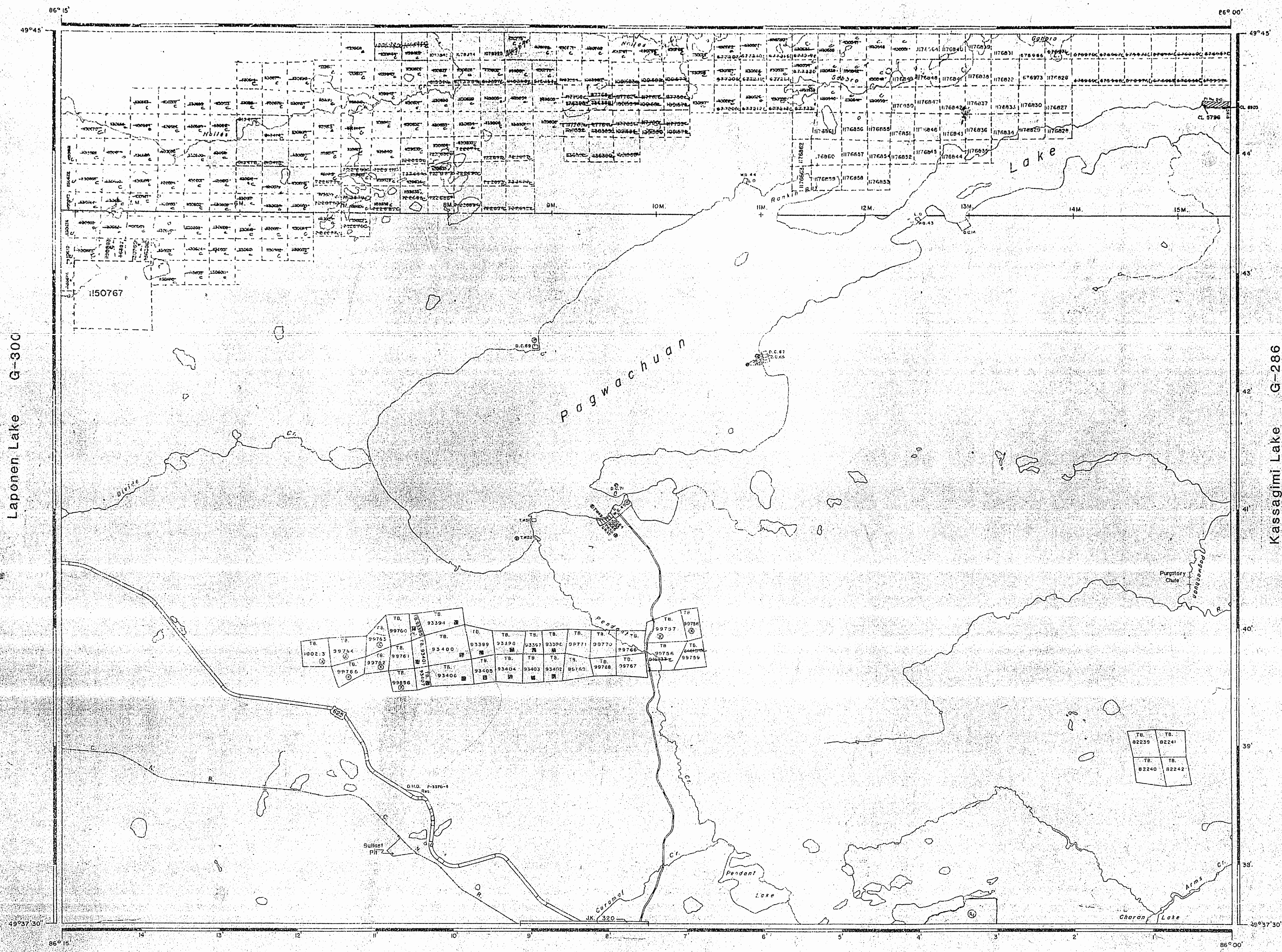
TYPE OF DOCUMENT	SYMBOL
PATENT, SURFACE & MINING RIGHTS	
" SURFACE RIGHTS ONLY	
" MINING RIGHTS ONLY	
LEASE, SURFACE & MINING RIGHTS	
" SURFACE RIGHTS ONLY	
" MINING RIGHTS ONLY	
LICENCE OF OCCUPATION	
ORDER-IN-COUNCIL	
RESERVATION	
CANCELLED	
SAND & GRAVEL	
LAND USE PERMITS FOR COMMERCIAL TOURISM/OUTPOST CAMPS	

NOTE: MINING RIGHTS IN PARCELS PATENTED PRIOR TO MAY 6, 1913, VESTED IN ORIGINAL PATENTEES BY THE PUBLIC LANDS ACT, R.S.O. 1970, CHAP. 310, SEC. 63, SUBSEC. 1.



AREA  
**PAGWACHUAN LAKE**  
 M.N.R. ADMINISTRATIVE DISTRICT  
**GERALDTON**  
 MINING DIVISION  
**THUNDER BAY**  
 LAND TITLES / REGISTRY DIVISION  
**THUNDER BAY**

Ministry of Land Management  
 Natural Resources Branch  
 Ontario  
 Date: SEPT. 3, 1981  
 Number: **G-368**

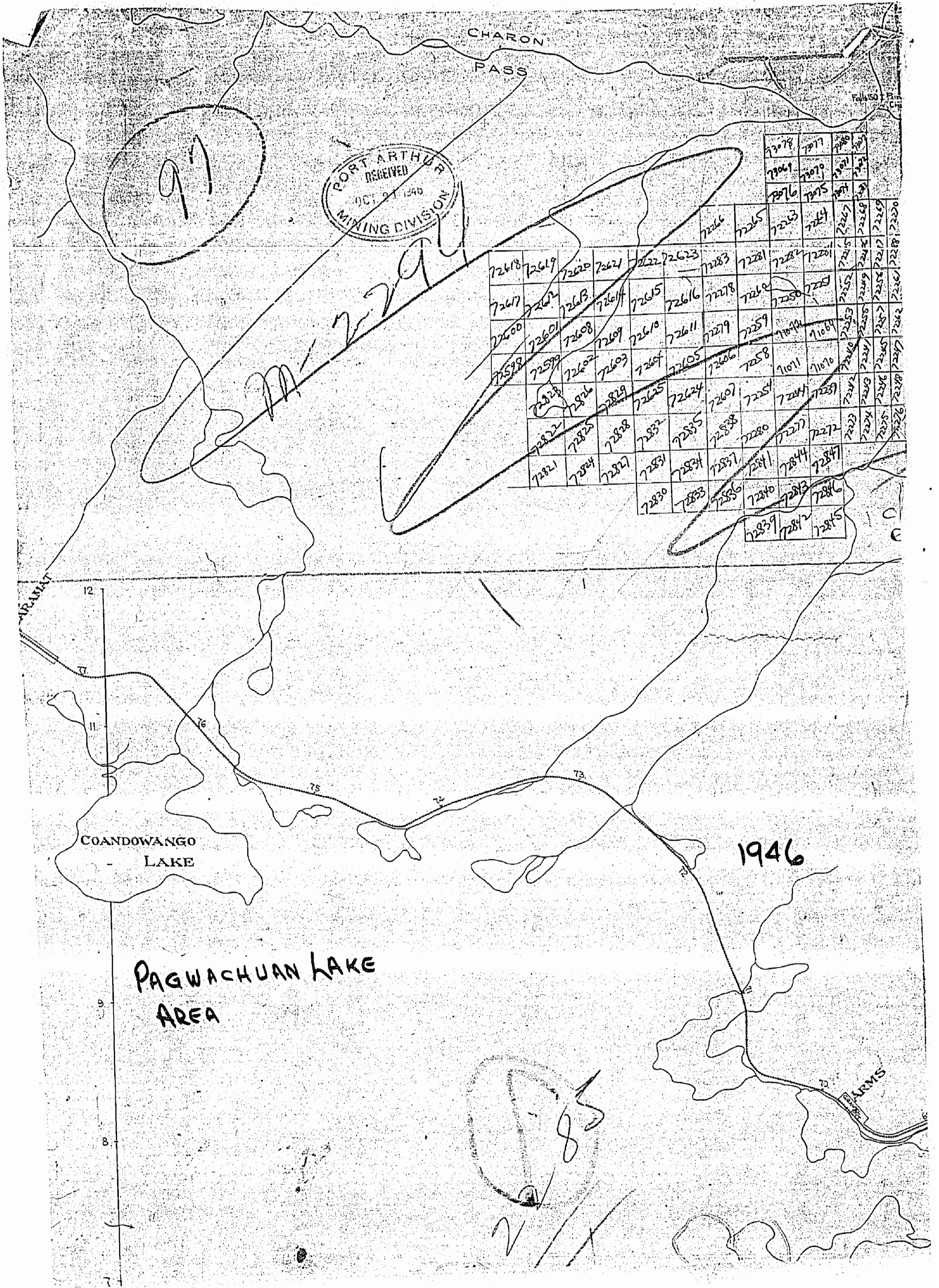


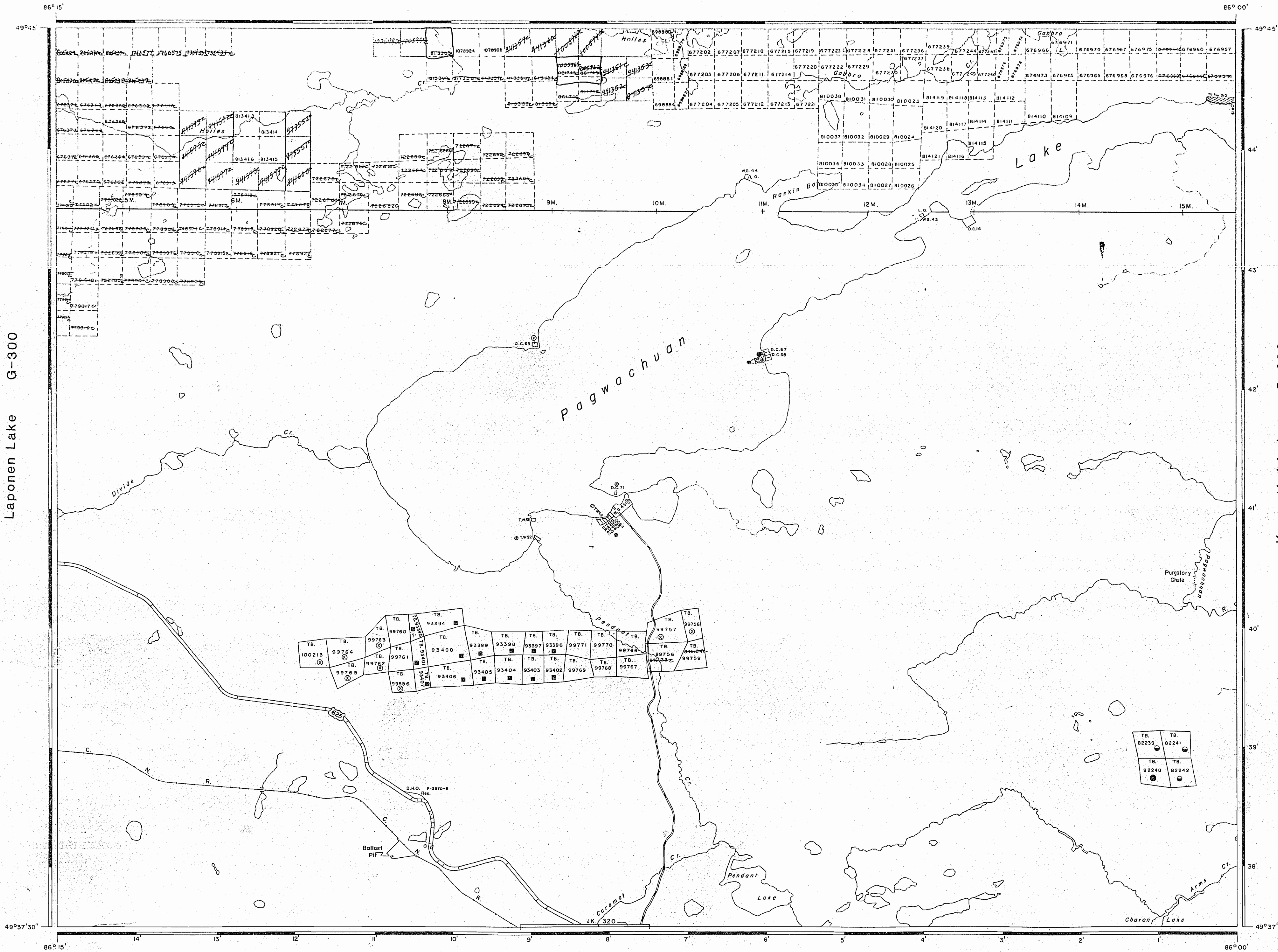
Laponen Lake G-300

Kasagimi Lake G-286

Caramat Lake G-219

4-5661





AS AT NOV 88.

Laponen Lake G-300

Kasagimi Lake G-286

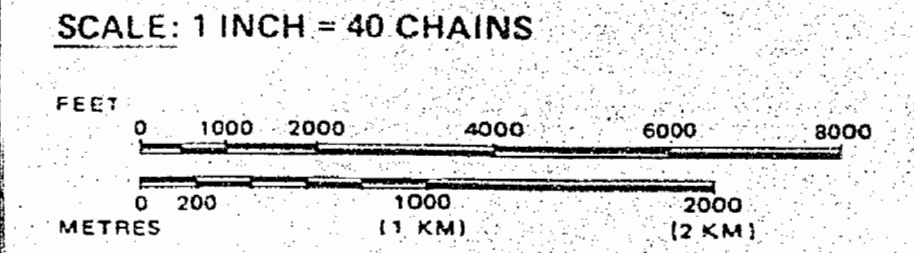
**LEGEND**

- HIGHWAY AND ROUTE No.
- OTHER ROADS
- TRAILS
- SURVEYED LINES
- TOWNSHIPS, BASE LINES, ETC.
- LOTS, MINING CLAIMS PARCELS, ETC.
- UNSURVEYED LINES:
- LOT LINES
- PARCEL BOUNDARY
- MINING CLAIMS ETC.
- RAILWAY AND RIGHT OF WAY
- UTILITY LINES
- NON-PERENNIAL STREAM
- FLOODING OR FLOODING RIGHTS
- SUBDIVISION OR COMPOSITE PLAN RESERVATIONS
- ORIGINAL SHORELINE
- MARSH OR MUSKEG
- MINES
- TRAVERSE MONUMENT

**DISPOSITION OF CROWN LANDS**

TYPE OF DOCUMENT	SYMBOL
PATENT, SURFACE & MINING RIGHTS	●
" SURFACE RIGHTS ONLY	○
" MINING RIGHTS ONLY	⊙
LEASE, SURFACE & MINING RIGHTS	■
" SURFACE RIGHTS ONLY	□
" MINING RIGHTS ONLY	⊞
LICENCE OF OCCUPATION	▽
ORDER-IN-COUNCIL	OC
RESERVATION	⊕
CANCELLED	⊖
SAND & GRAVEL	⊗

NOTE: MINING RIGHTS IN PARCELS PATENTED PRIOR TO MAY 6, 1913, VESTED IN ORIGINAL PATENTEES BY THE PUBLIC LANDS ACT, R.S.O. 1970, CHAP. 380, SEC. 43, SUBSEC.



**AREA**  
**PAGWACHUAN LAKE**  
 M.N.R. ADMINISTRATIVE DISTRICT  
**GERALDTON**  
 MINING DIVISION  
**THUNDER BAY**  
 LAND TITLES / REGISTRY DIVISION  
**THUNDER BAY**

Ontario Ministry of Natural Resources Land Management Branch

AREA OF  
**PAGWACHUAN LAKE**  
 DISTRICT OF  
 THUNDER BAY  
 PORT ARTHUR  
 MINING DIVISION  
 SCALE: 1-INCH = 40 CHAINS

**LEGEND**

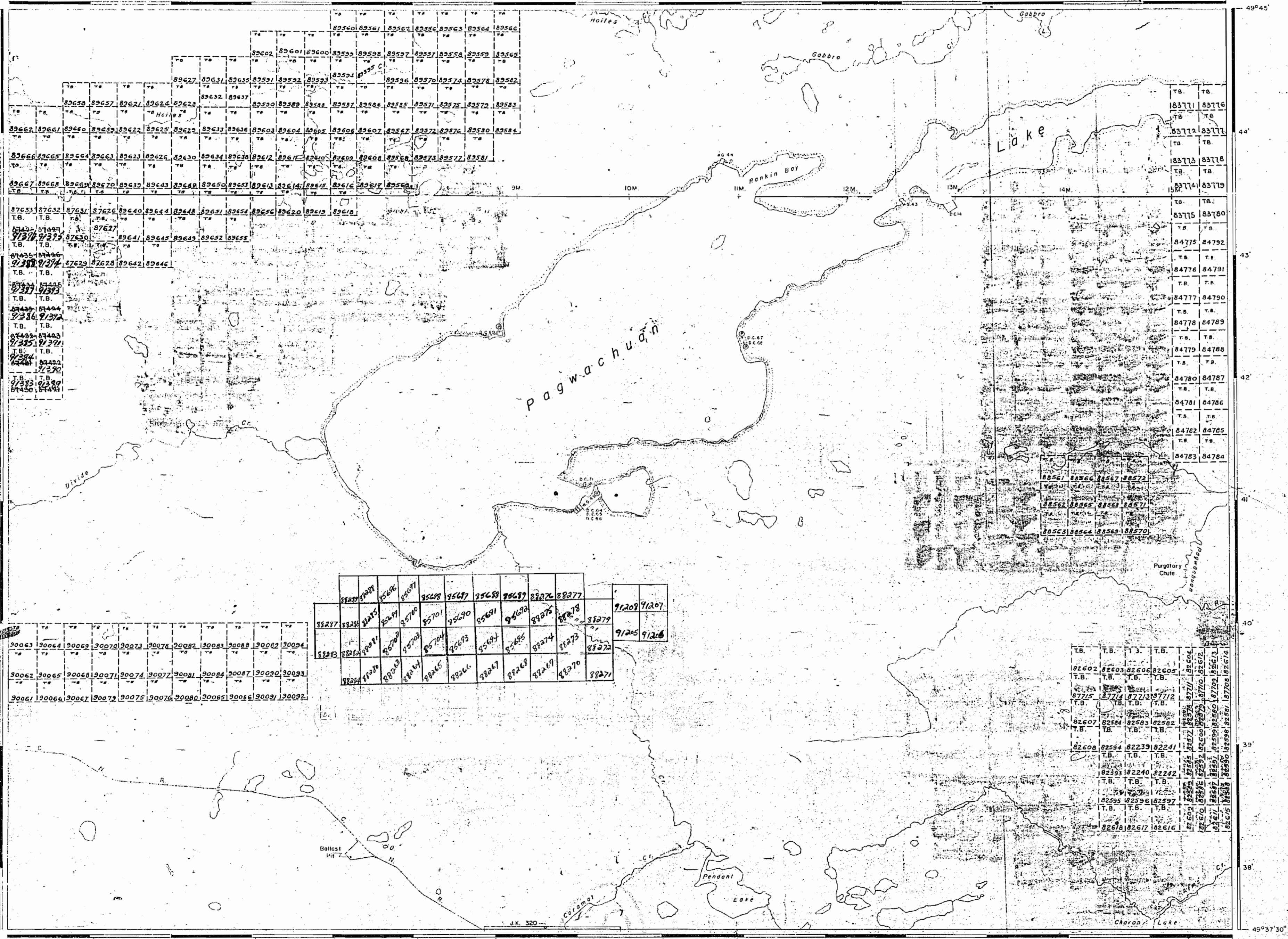
PATENTED LAND	Ⓟ
CROWN LAND SALE	C.S.
LEASES	Ⓛ
LOCATED LAND	Loc.
LICENSE OF OCCUPATION	L.O.
MINING RIGHTS ONLY	M.R.O.
SURFACE RIGHTS ONLY	S.R.O.
ROADS	—
IMPROVED ROADS	—
KING'S HIGHWAYS	—
RAILWAYS	—
POWER LINES	—
MARSH OR MUSKEG	—
MINES	✕

**NOTES**

1958

PLAN NO. **M. 2294**

DEPARTMENT OF MINES  
 - ONTARIO -



90063	90064	90069	90070	90073	90076	90082	90083	90088	90089	90094
90062	90065	90068	90071	90074	90077	90081	90084	90087	90090	90093
90061	90066	90067	90072	90075	90078	90080	90085	90086	90091	90092

88277	88278	88279	88280	88281	88282	88283	88284	88285	88286	88287
88288	88289	88290	88291	88292	88293	88294	88295	88296	88297	88298
88299	88300	88301	88302	88303	88304	88305	88306	88307	88308	88309

82602	82603	82604	82605	82606	82607	82608	82609	82610	82611	82612
82613	82614	82615	82616	82617	82618	82619	82620	82621	82622	82623
82624	82625	82626	82627	82628	82629	82630	82631	82632	82633	82634

2294

20457	20458	20571
20569	20459	20570

20095	20092	20091	20304
20094	20093	20090	20305

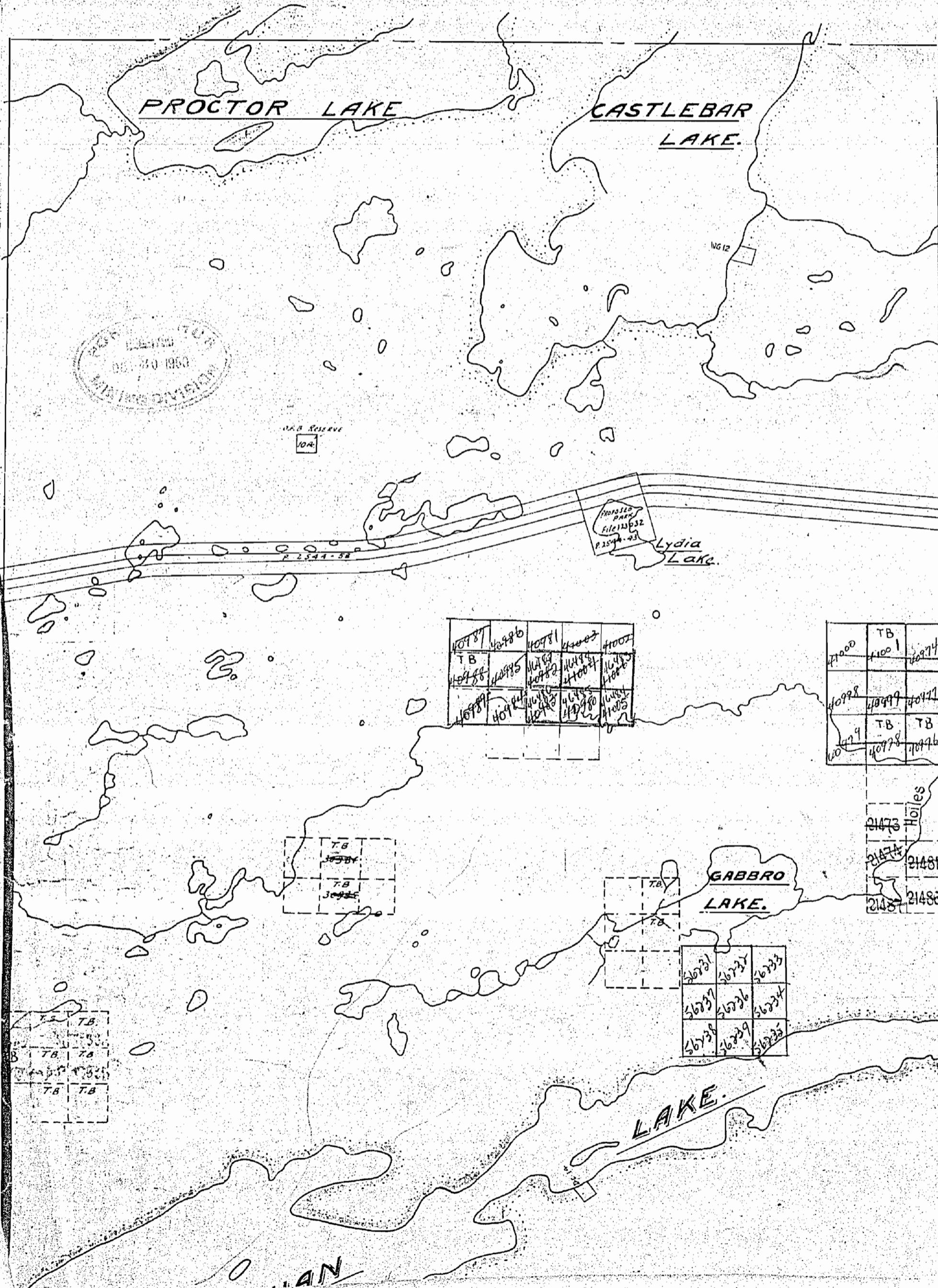
ALL M 20294

PAGWACHUAN L.

Pagwachuan  
L. Area (M2294)

2294

# PAGWA



2294

uan

All map

ANADIAN

NATIONAL

T.B.					
57479	57480	57481	57488	57489	57490
57482	57483	57484	57491	57492	57493
57485	57486	57487	57494	57495	57496
					T.B. T.B.
					64469 64468
					T.B. T.B.
57497	57498	57499	57506	57507	57508
					64470 64471
57500	57501	57502	57509	57510	57511
57503	57504	57505	57512	57513	57514

M 2294

1957

PAGWACHUAN L. AREA

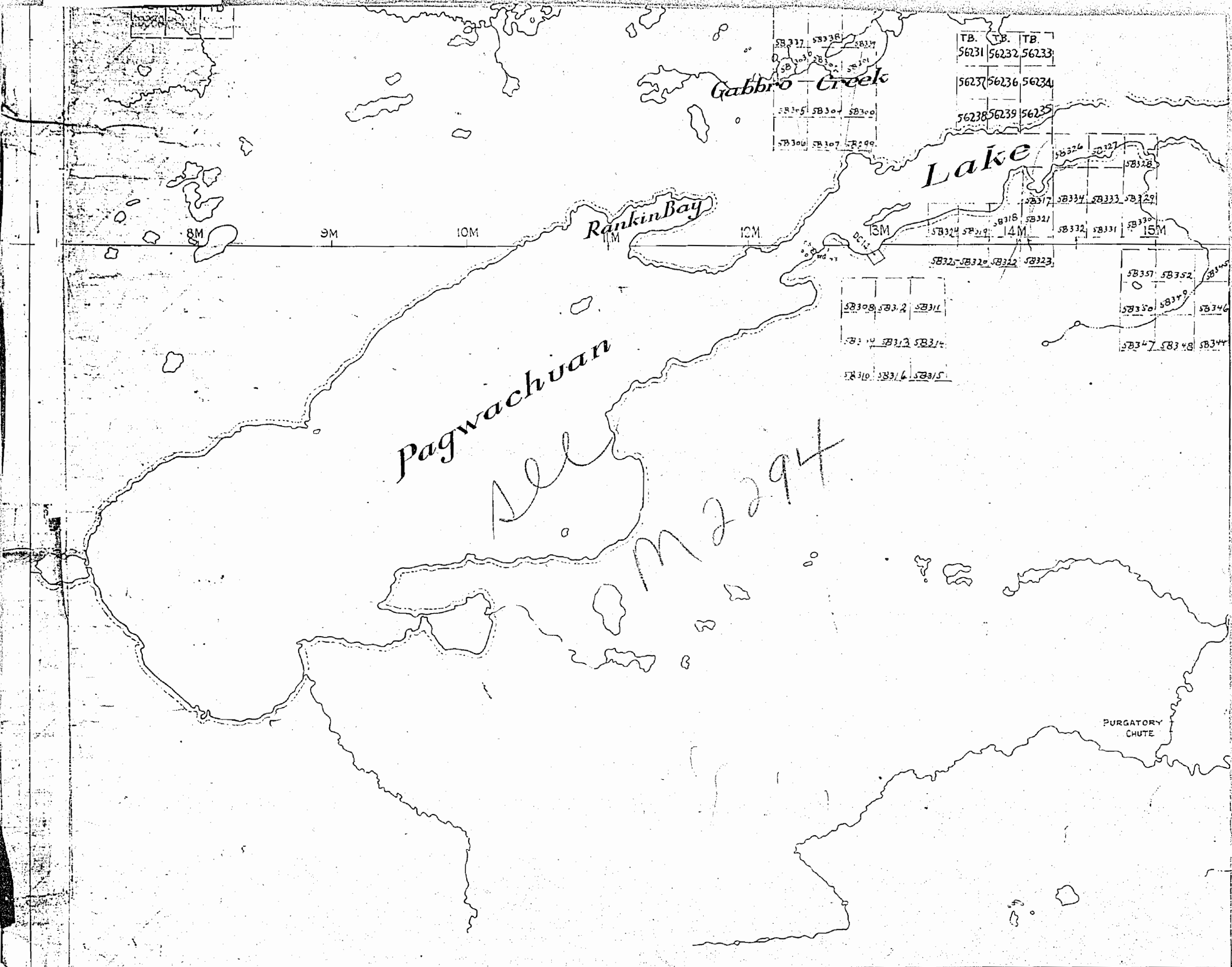
M 2294

RAILWAY

CADMIAT

12M

2294



T.B.	T.B.	T.B.
56231	56232	56233

56237	56236	56234
-------	-------	-------

56238	56239	56235
-------	-------	-------

58337	58338	58339
58340	58341	58342
58343	58344	58345
58346	58347	58348

58326	58327
58328	58329
58330	58331
58332	58333
58334	58335

58324	58325	58326	58327
58328	58329	58330	58331
58332	58333	58334	58335
58336	58337	58338	58339

58308	58309	58310
58311	58312	58313
58314	58315	58316
58317	58318	58319

58351	58352
58353	58354
58355	58356
58357	58358

Pagwachuan

All  
M 2294

PURGATORY  
CHUTE

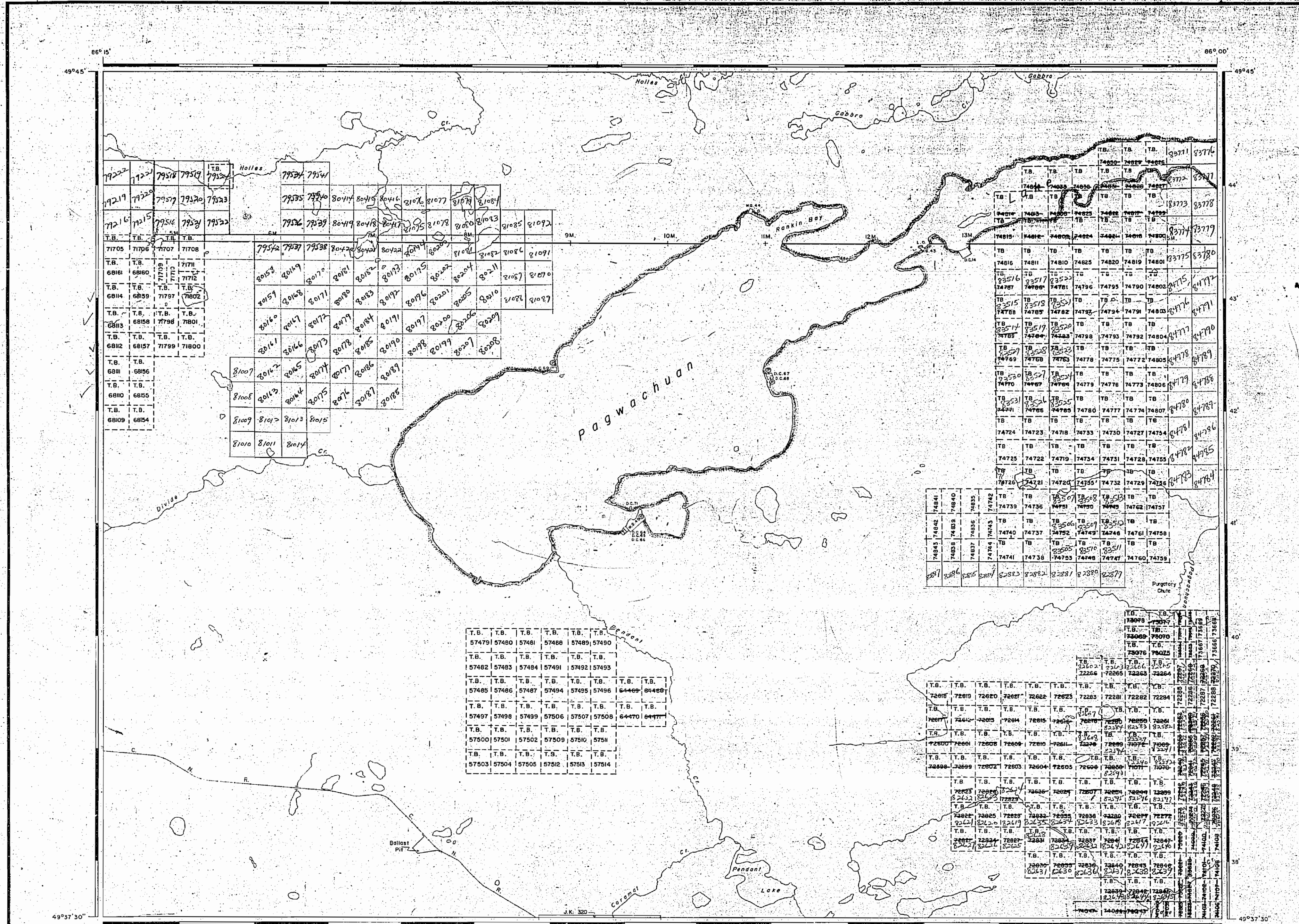


AREA OF  
**PAGWACHUAN LAKE**  
 DISTRICT OF  
 THUNDER BAY  
 PORT ARTHUR  
 MINING DIVISION  
 SCALE: 1-INCH = 40 CHAINS

**LEGEND.**

PATENTED LAND	⊙
CROWN LAND SALE	⊙
LEASES	⊙
LOCATED LAND	⊙
LICENSE OF OCCUPATION	⊙
MINING RIGHTS ONLY	⊙
SURFACE RIGHTS ONLY	⊙
ROADS	—
IMPROVED ROADS	—
KING'S HIGHWAYS	—
RAILWAYS	—
POWER LINES	—
MARSH OR MUSKES	—
MINES	⊙

**NOTES**



74841	74842	74843	74844	74845	74846	74847	74848	74849	74850
74851	74852	74853	74854	74855	74856	74857	74858	74859	74860

57479	57480	57481	57482	57483	57484	57485	57486	57487	57488	57489	57490
57491	57492	57493	57494	57495	57496	57497	57498	57499	57500	57501	57502

72015	72016	72017	72018	72019	72020	72021	72022	72023	72024	72025	72026
72027	72028	72029	72030	72031	72032	72033	72034	72035	72036	72037	72038

1955



PLAN NO. **M. 2294**  
 DEPARTMENT OF MINES  
 - ONTARIO -

AREA OF  
PAGWACHUAN LAKE

DISTRICT OF  
THUNDER BAY

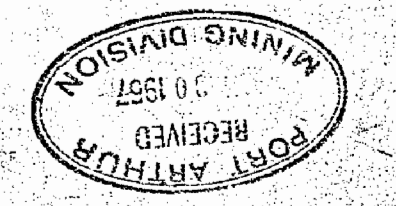
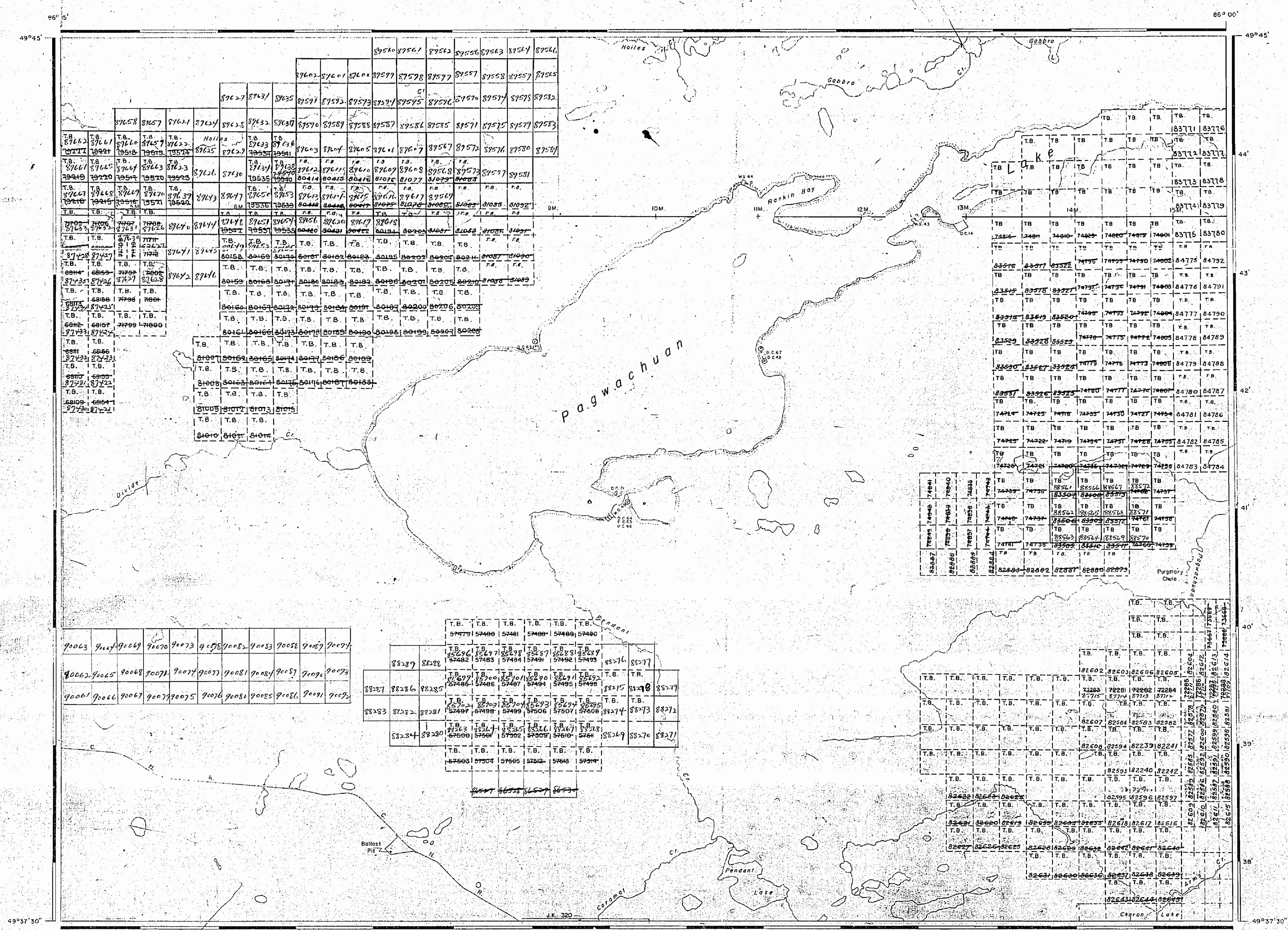
PORT ARTHUR  
MINING DIVISION

SCALE: 1-INCH = 40 CHAINS

LEGEND

- PATENTED LAND ⊙
- CROWN LAND SALE ⊙
- LEASES ⊙
- LOCATED LAND Loc.
- LICENSE OF OCCUPATION L.O.
- MINING RIGHTS ONLY M.R.O.
- SURFACE RIGHTS ONLY S.R.O.
- ROADS —
- IMPROVED ROADS —
- KING'S HIGHWAYS —
- RAILWAYS —
- POWER LINES —
- MARSH OR MUSKEG —
- MINES \*

NOTES

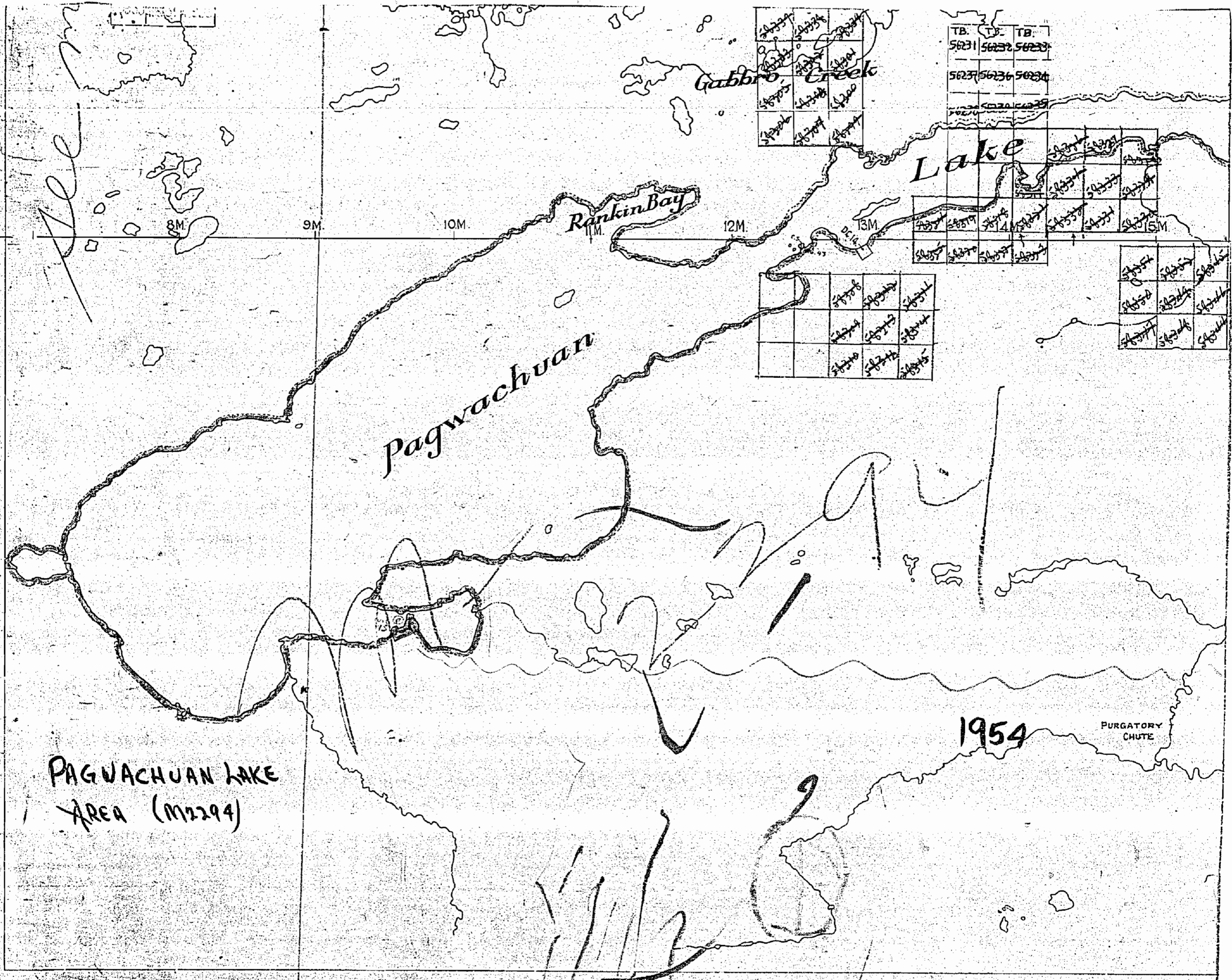


PLAN NO. M. 2294

DEPARTMENT OF MINES  
- ONTARIO -

1957

2294



PAGWACHUAN LAKE  
AREA (M2294)

1954

PURGATORY  
CHUTE

2294

# PAGWACHUAN AREA

## M-2294

PAGWACHUAN

TB.	TB.	TB.	TB.	TB.	TB.	TB.	TB.	TB.
TB.	TB.	TB.	TB.	TB.	TB.	TB.	TB.	TB.
TB.	TB.	TB.	TB.	TB.	TB.	TB.	TB.	TB.
TB.	TB.	TB.	TB.	TB.	TB.	TB.	TB.	TB.

71705	71706	71707	71708
68161	68160	71709	71711
TB.	68159	71710	71712
68114	68158	71797	71802
68113	68157	71798	71801
TB.	68156	71799	71800
68112	68155		
TB.	68154		
68111	68153		
TB.	68152		
68110	68151		
TB.	68150		
68109	68149		

M-2294


1957

Creek

Pagwachuan Lake

Coulter

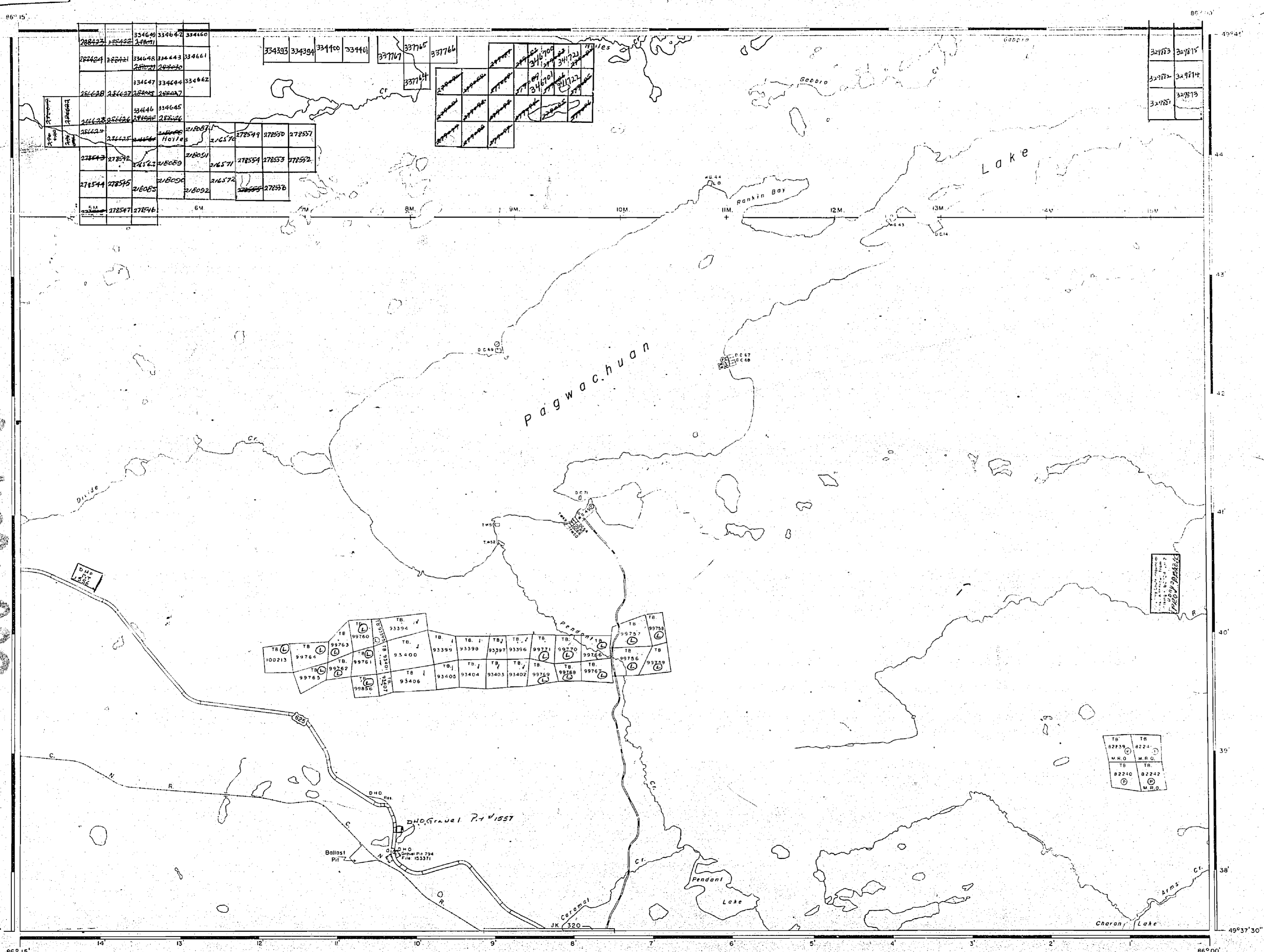
P. 1955



M-1885

260

PAGWACHUAN T. MACHWAN



AREA OF  
**PAGWACHUAN LAKE**  
 DISTRICT OF THUNDER BAY  
 PORT ARTHUR MINING DIVISION  
 SCALE: 1-INCH = 40 CHAINS

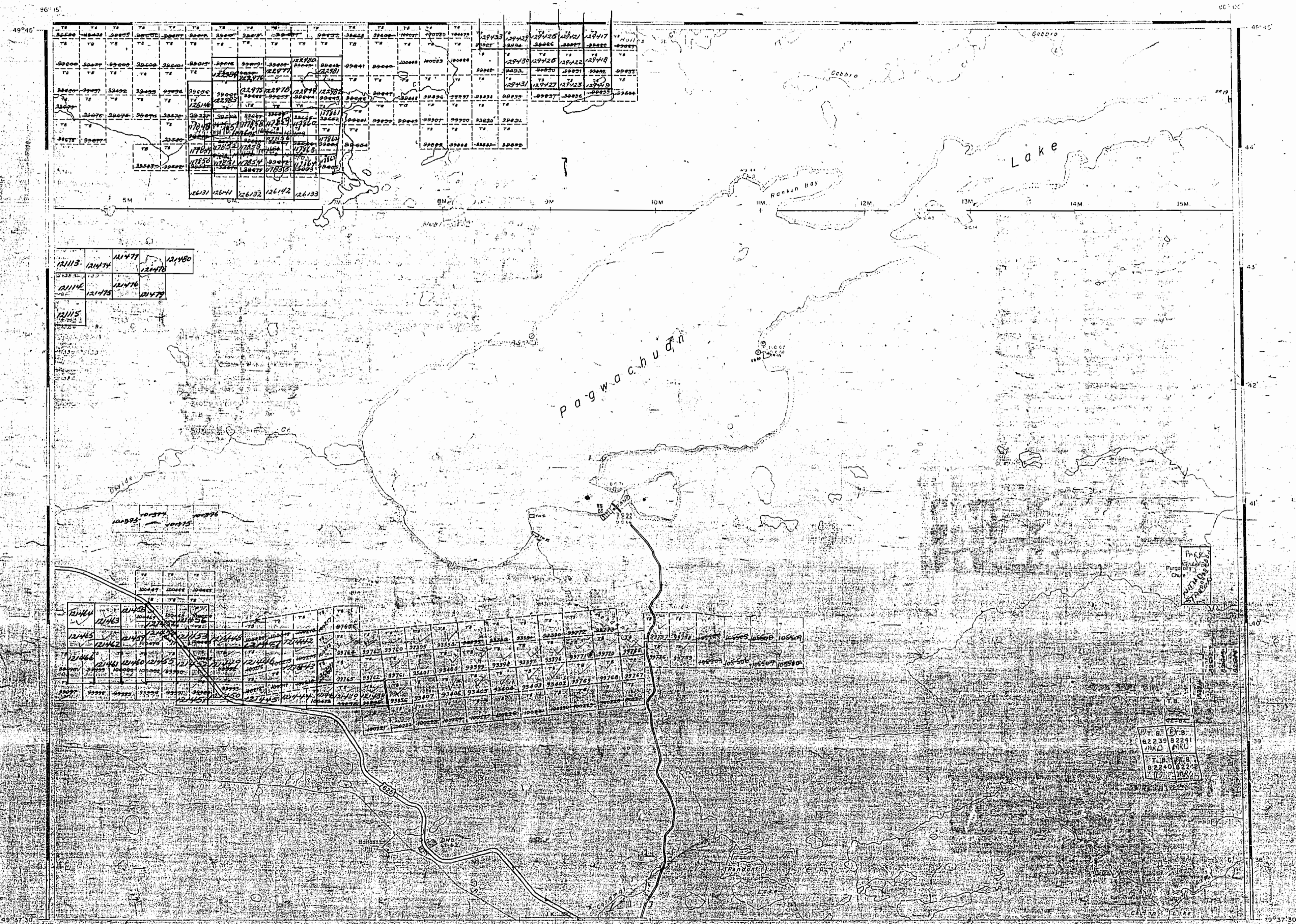
**LEGEND**

PATENTED LAND	Ⓟ
CROWN LAND SALE	C.S.
LEASES	Ⓛ
LOCATED LAND	Loc.
LICENSE OF OCCUPATION	L.O.
MINING RIGHTS ONLY	M.R.O.
SURFACE RIGHTS ONLY	S.R.O.
ROADS	—
IMPROVED ROADS	—
KING'S HIGHWAYS	—
RAILWAYS	—
POWER LINES	—
MARSH OR MUSKEG	—
MINES	✕

**NOTES**  
 400 Surface Rights Reservation around all lakes and rivers.

1969

AREA OF  
**PAGWACHUAN LAKE**  
 DISTRICT OF  
 THUNDER BAY  
 PORT ARTHUR  
 MINING DIVISION  
 SCALE: 1-INCH = 40 CHAINS



**LEGEND**

- PATENTED LAND ⊗
- CROWN LAND SALE ⊙
- LEASES ⊖
- LOCATED LAND ⊕
- LICENSE OF OCCUPATION L.O.
- MINING RIGHTS ONLY M.R.O.
- SURFACE RIGHTS ONLY S.R.O.
- ROADS —
- IMPROVED ROADS —
- KING'S HIGHWAYS —
- RAILWAYS —
- POWER LINES —
- MARSH OR MUSKEG —
- MINES —

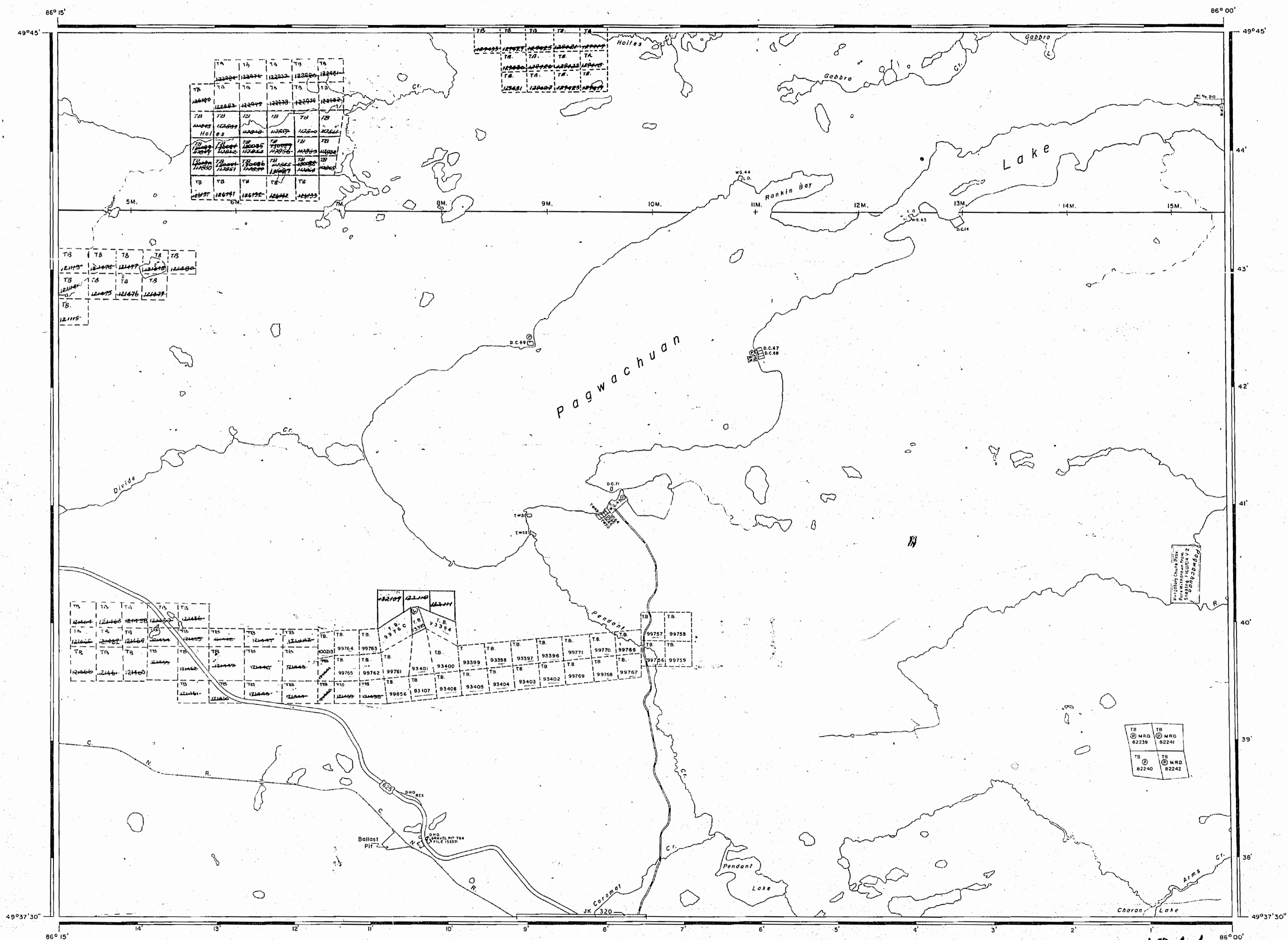
**NOTES**

RE. SURVEYED GROUP T.B. 82239-40-41-42  
 APPROX. POSITION ONLY OCT. 31/60  
 AWAITING ADDITIONAL INFORMATION.

PLAN NO. **M. 2294**

DEPARTMENT OF MINES  
 ONTARIO

1961



AREA OF  
**PAGWACHUAN LAKE**  
 DISTRICT OF  
 THUNDER BAY  
 PORT ARTHUR  
 MINING DIVISION  
 SCALE: 1-INCH = 40 CHAINS

**LEGEND**

PATENTED LAND	⊙
CROWN LAND SALE	C.S.
LEASES	⊙
LOCATED LAND	Loc.
LICENSE OF OCCUPATION	L.O.
MINING RIGHTS ONLY	M.R.O.
SURFACE RIGHTS ONLY	S.R.O.
ROADS	—
IMPROVED ROADS	—
KING'S HIGHWAYS	—
RAILWAYS	—
POWER LINES	—
MARSH OR MUSKEG	—
MINES	⊗

**NOTES**

400 Surface Rights Reservation around all lakes and rivers.

Surveyed group T.B. 82239-40-41-42 approx. position only Oct. 31/60. - awaiting additional information.

PLAN NO. **M.2294**

DEPARTMENT OF MINES  
 - ONTARIO -

1966

PAGWACHUAN LAKE

DISTRICT OF THUNDER BAY

PORT ARTHUR MINING DIVISION

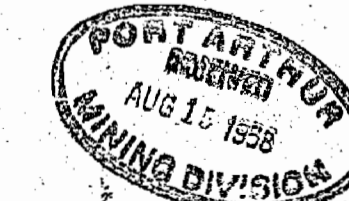
SCALE: 1-INCH = 40 CHAINS

LEGEND

- PATENTED LAND (C)
- CROWN LAND SALE (C.S.)
- LEASES (L)
- LOCATED LAND (Loc.)
- LICENSE OF OCCUPATION (L.O.)
- MINING RIGHTS ONLY (M.R.O.)
- SURFACE RIGHTS ONLY (S.R.O.)
- ROADS (—)
- IMPROVED ROADS (—)
- KING'S HIGHWAYS (—)
- RAILWAYS (—)
- POWER LINES (—)
- MARSH OR MUSKEG (—)
- MINES (X)

NOTES

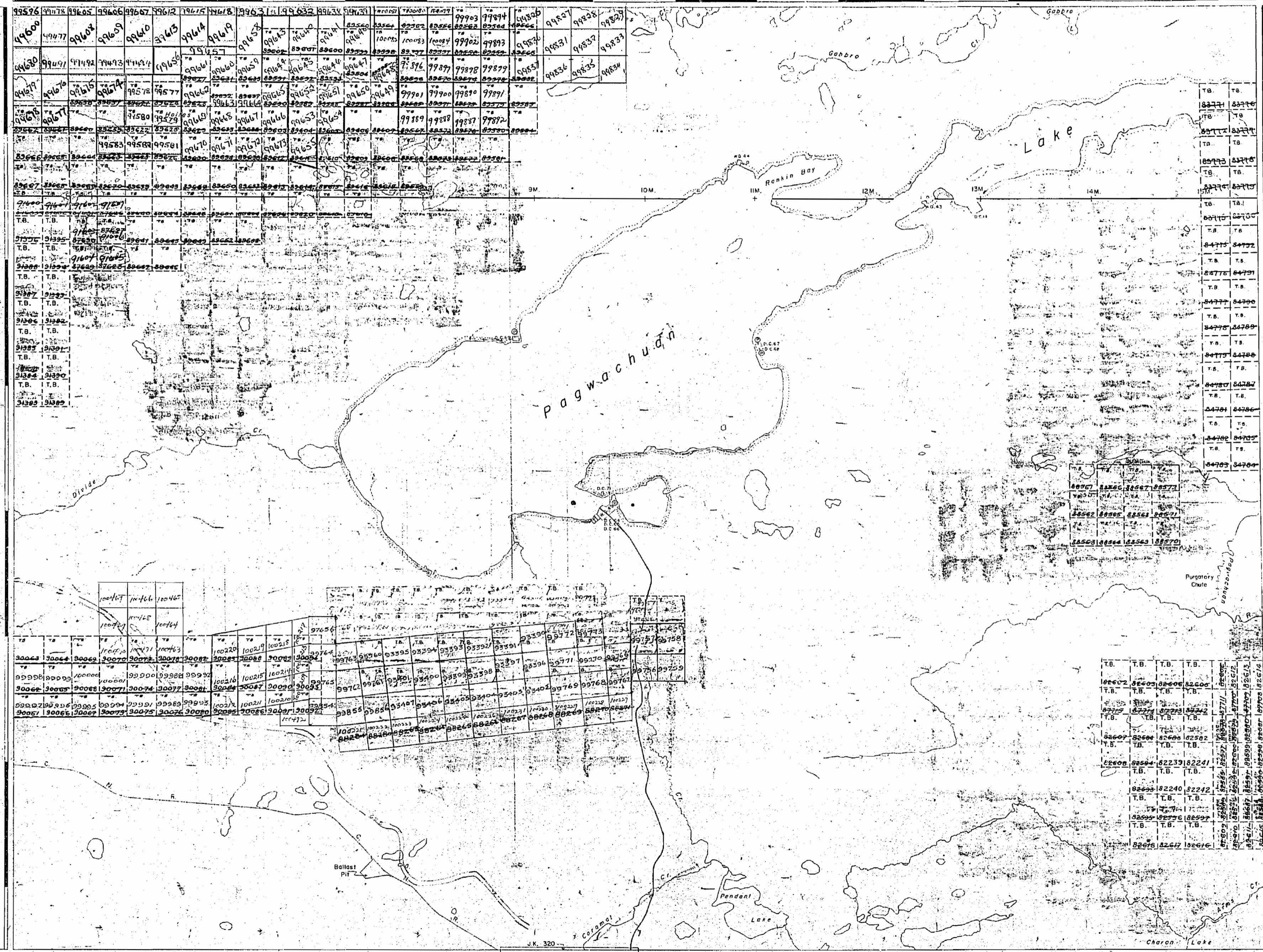
ROAD - CARAMAT, PAGWACHUAN  
HARDY & CO. LTD.



PLAN NO. M. 2294

DEPARTMENT OF MINES  
- ONTARIO -

1958

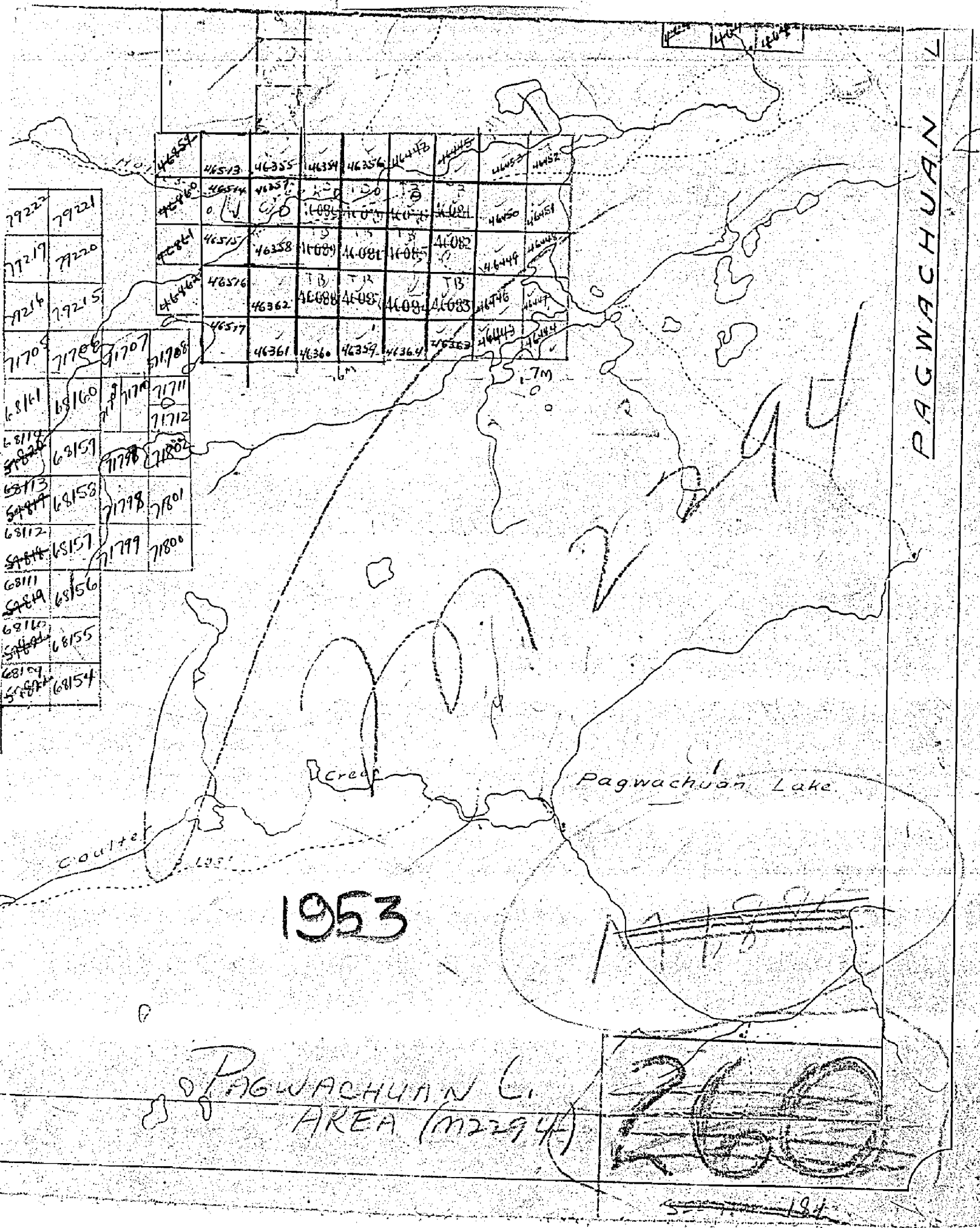


99576	99577	99578	99579	99580	99581	99582	99583	99584	99585	99586	99587	99588	99589	99590	99591	99592	99593	99594	99595	99596	99597	99598	99599	99600	
99601	99602	99603	99604	99605	99606	99607	99608	99609	99610	99611	99612	99613	99614	99615	99616	99617	99618	99619	99620	99621	99622	99623	99624	99625	99626

99627	99628	99629	99630	99631	99632	99633	99634	99635	99636	99637	99638	99639	99640	99641	99642	99643	99644	99645	99646	99647	99648	99649	99650	99651	99652	99653	99654	99655	99656	99657	99658	99659	99660	99661	99662	99663	99664	99665	99666	99667	99668	99669	99670	99671	99672	99673	99674	99675	99676	99677	99678	99679	99680	99681	99682	99683	99684	99685	99686	99687	99688	99689	99690	99691	99692	99693	99694	99695	99696	99697	99698	99699	99700	99701	99702	99703	99704	99705	99706	99707	99708	99709	99710	99711	99712	99713	99714	99715	99716	99717	99718	99719	99720	99721	99722	99723	99724	99725	99726	99727	99728	99729	99730	99731	99732	99733	99734	99735	99736	99737	99738	99739	99740	99741	99742	99743	99744	99745	99746	99747	99748	99749	99750	99751	99752	99753	99754	99755	99756	99757	99758	99759	99760	99761	99762	99763	99764	99765	99766	99767	99768	99769	99770	99771	99772	99773	99774	99775	99776	99777	99778	99779	99780	99781	99782	99783	99784	99785	99786	99787	99788	99789	99790	99791	99792	99793	99794	99795	99796	99797	99798	99799	99800
-------	-------	-------	-------	-------	-------	-------	-------	-------	-------	-------	-------	-------	-------	-------	-------	-------	-------	-------	-------	-------	-------	-------	-------	-------	-------	-------	-------	-------	-------	-------	-------	-------	-------	-------	-------	-------	-------	-------	-------	-------	-------	-------	-------	-------	-------	-------	-------	-------	-------	-------	-------	-------	-------	-------	-------	-------	-------	-------	-------	-------	-------	-------	-------	-------	-------	-------	-------	-------	-------	-------	-------	-------	-------	-------	-------	-------	-------	-------	-------	-------	-------	-------	-------	-------	-------	-------	-------	-------	-------	-------	-------	-------	-------	-------	-------	-------	-------	-------	-------	-------	-------	-------	-------	-------	-------	-------	-------	-------	-------	-------	-------	-------	-------	-------	-------	-------	-------	-------	-------	-------	-------	-------	-------	-------	-------	-------	-------	-------	-------	-------	-------	-------	-------	-------	-------	-------	-------	-------	-------	-------	-------	-------	-------	-------	-------	-------	-------	-------	-------	-------	-------	-------	-------	-------	-------	-------	-------	-------	-------	-------	-------	-------	-------	-------	-------	-------	-------	-------	-------	-------	-------	-------	-------

99801	99802	99803	99804	99805	99806	99807	99808	99809	99810	99811	99812	99813	99814	99815	99816	99817	99818	99819	99820	99821	99822	99823	99824	99825	99826	99827	99828	99829	99830	99831	99832	99833	99834	99835	99836	99837	99838	99839	99840	99841	99842	99843	99844	99845	99846	99847	99848	99849	99850	99851	99852	99853	99854	99855	99856	99857	99858	99859	99860	99861	99862	99863	99864	99865	99866	99867	99868	99869	99870	99871	99872	99873	99874	99875	99876	99877	99878	99879	99880	99881	99882	99883	99884	99885	99886	99887	99888	99889	99890	99891	99892	99893	99894	99895	99896	99897	99898	99899	99900
-------	-------	-------	-------	-------	-------	-------	-------	-------	-------	-------	-------	-------	-------	-------	-------	-------	-------	-------	-------	-------	-------	-------	-------	-------	-------	-------	-------	-------	-------	-------	-------	-------	-------	-------	-------	-------	-------	-------	-------	-------	-------	-------	-------	-------	-------	-------	-------	-------	-------	-------	-------	-------	-------	-------	-------	-------	-------	-------	-------	-------	-------	-------	-------	-------	-------	-------	-------	-------	-------	-------	-------	-------	-------	-------	-------	-------	-------	-------	-------	-------	-------	-------	-------	-------	-------	-------	-------	-------	-------	-------	-------	-------	-------	-------	-------	-------	-------	-------	-------





79222	79221		
79219	79220		
79216	79215		
71709	71708	71707	71708
68161	68160	71709	71711
68114	68159	71798	71802
68113	68158	71798	71801
68112	68157	71799	71800
68111	68156		
68110	68155		
68109	68154		

46513	46355	46354	46356	46413	46415	46416	46417
46514	46515	46516	46517	46518	46519	46520	46521
46522	46523	46524	46525	46526	46527	46528	46529
46530	46531	46532	46533	46534	46535	46536	46537
46538	46539	46540	46541	46542	46543	46544	46545
46546	46547	46548	46549	46550	46551	46552	46553
46554	46555	46556	46557	46558	46559	46560	46561
46562	46563	46564	46565	46566	46567	46568	46569
46570	46571	46572	46573	46574	46575	46576	46577
46578	46579	46580	46581	46582	46583	46584	46585
46586	46587	46588	46589	46590	46591	46592	46593
46594	46595	46596	46597	46598	46599	46600	46601

1953

PAGWACHUAN LI  
AREA (M2294)

260

PAGWACHUAN I

Pagwachuan Lake

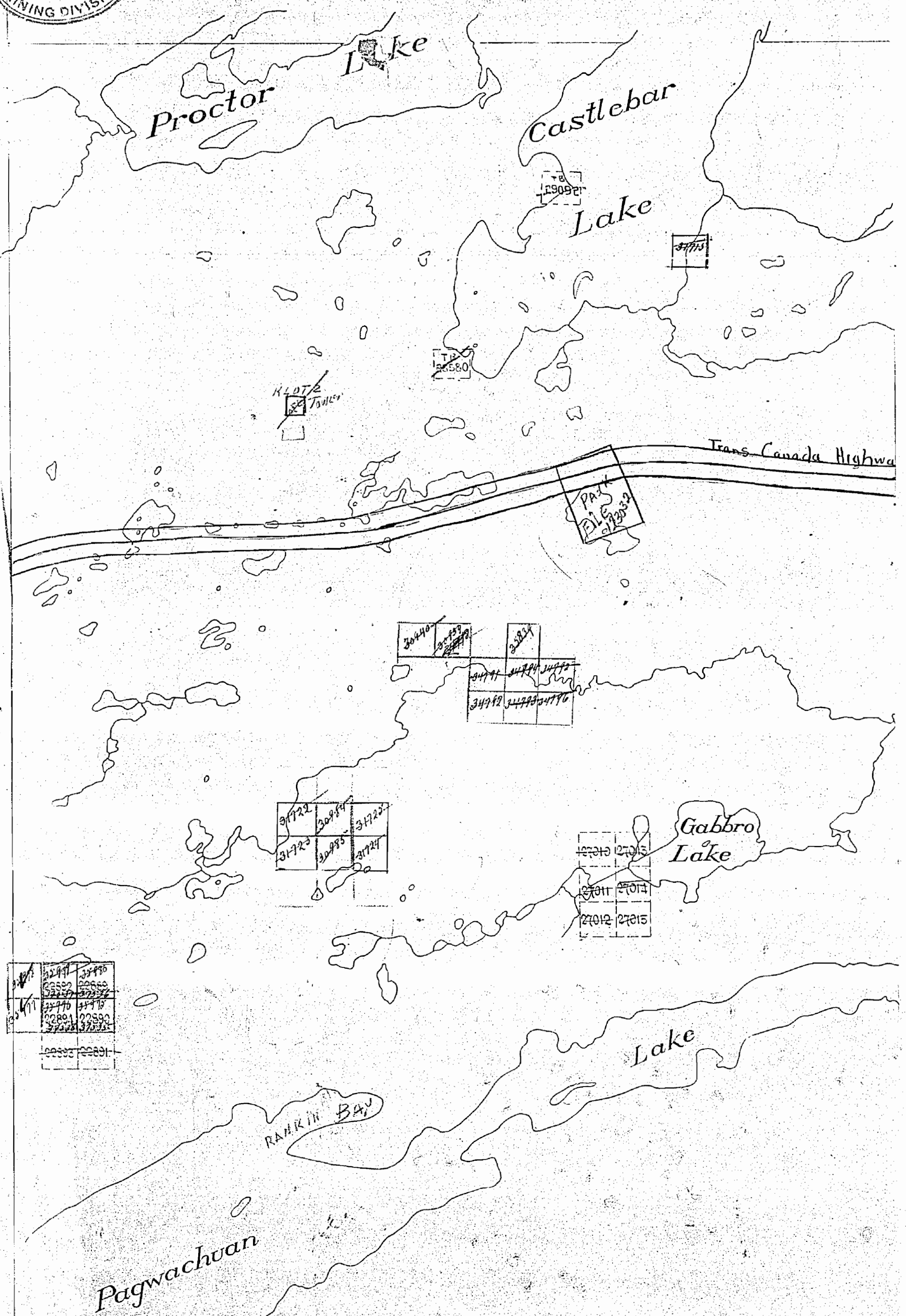
Creep

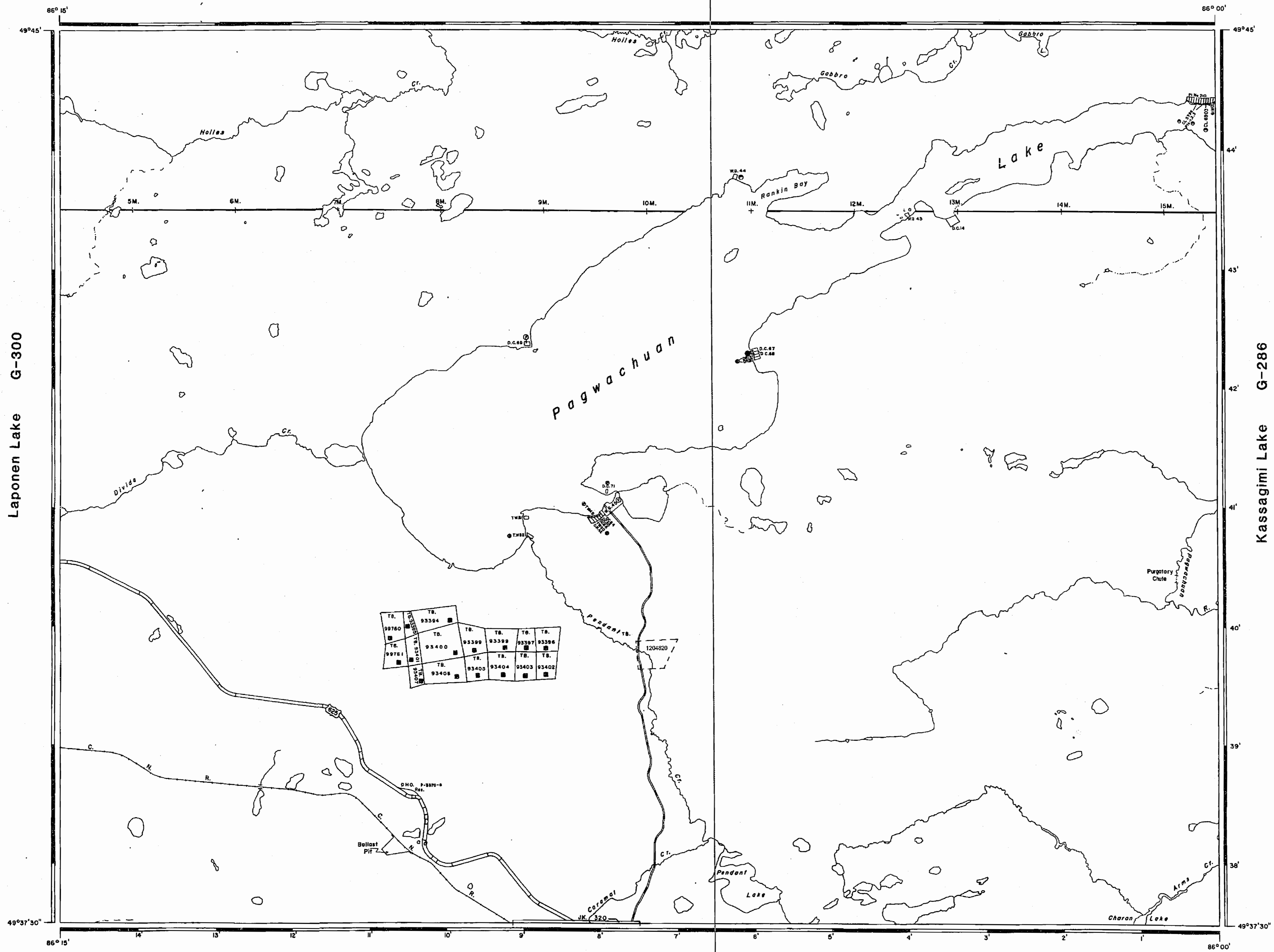
Coulter

1953

PORT ARTHUR  
RECEIVED  
SEP 22 1941  
MINING DIVISION

# FERNOW.





Laponen Lake G-300

Kassagimi Lake G-286

**LEGEND**

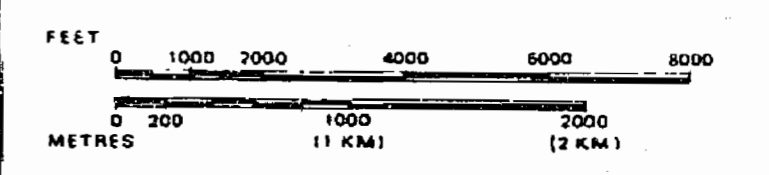
- HIGHWAY AND ROUTE No
- OTHER ROADS
- TRAILS
- SURVEYED LINES
  - TOWNSHIPS, BASE LINES, ETC
  - LOTS, MINING CLAIMS, PARCELS, ETC
- UNSURVEYED LINES
  - LOT LINES
  - PARCEL BOUNDARY
  - MINING CLAIMS ETC
- RAILWAY AND RIGHT OF WAY
- UTILITY LINES
- NON-PERENNIAL STREAM
- FLOODING OR FLOODING RIGHTS
- SUBDIVISION OR COMPOSITE PLAN
- RESERVATIONS
- ORIGINAL SHORELINE
- MARSH OR MUSKEG
- MINES
- TRAVERSE MONUMENT

**DISPOSITION OF CROWN LANDS**

TYPE OF DOCUMENT	SYMBOL
PATENT, SURFACE & MINING RIGHTS	○
" SURFACE RIGHTS ONLY	◐
" MINING RIGHTS ONLY	◑
LEASE, SURFACE & MINING RIGHTS	■
" SURFACE RIGHTS ONLY	◼
" MINING RIGHTS ONLY	◽
LICENCE OF OCCUPATION	▽
ORDER-IN-COUNCIL	OC
RESERVATION	⊙
CANCELLED	⊘
SAND & GRAVEL	⊚

NOTE: MINING RIGHTS IN PARCELS PATENTED PRIOR TO MAY 6 1913, VESTED IN ORIGINAL PATENTEE BY THE PUBLIC LANDS ACT, R.S.O. 1970, CHAP. 380, SEC. 63, SUBSEC. 1

SCALE: 1 INCH = 40 CHAINS



**AREA**  
**PAGWACHUAN LAKE**  
 M.N.R. ADMINISTRATIVE DISTRICT  
**GERALDTON**  
 MINING DIVISION  
**THUNDER BAY**  
 LAND TITLES / REGISTRY DIVISION  
**THUNDER BAY**

