

SPECKLED TROUT RAPIDS G-412

## AREAS WITHDRAWN FROM DISPOSITION

S.R. — SURFACE RIGHTS      M.R. — MINING RIGHTS

Description	Order No.	Date	Disposition	File
(43) O	W64/75	14/11/75	S.R.O.	18886
S.R.O. REOPENED ONIC 20/83				

**DATE OF ISSUE**

MAY 27 1998

PROVINCIAL RECORDING  
OFFICE - SUDBURY

### LEGEND

MINING DIVISION BOUNDARY  
HIGHWAY AND ROUTE No.  
OTHER ROADS  
TRAILS  
SURVEYED LINES:  
TOWNSHIPS, BASE LINES, ETC.  
LOTS, MINING CLAIMS, PARCELS, ETC.  
UNSURVEYED LINES:  
LOT LINES  
PARCEL BOUNDARY  
MINING CLAIMS ETC.  
RAILWAY AND RIGHT OF WAY  
UTILITY LINES  
NON-PERENNIAL STREAM  
FLOODING OR FLOODING RIGHTS  
SUBDIVISION OR COMPOSITE PLAN  
RESERVATIONS  
ORIGINAL SHORELINE  
MARSH OR MUSKEG  
MINES  
TRAVERSE MONUMENT

## DISPOSITION OF CROWN LANDS

<u>TYPE OF DOCUMENT</u>	<u>SYMBOL</u>
PATENT, SURFACE & MINING RIGHTS	
"    SURFACE RIGHTS ONLY	
"    MINING RIGHTS ONLY	
LEASE, SURFACE & MINING RIGHTS	
"    SURFACE RIGHTS ONLY	
"    MINING RIGHTS ONLY	
LICENCE OF OCCUPATION	
ORDER-IN-COUNCIL	
RESERVATION	
CANCELLED	
SAND & GRAVEL	

NOTE: MINING RIGHTS IN PARCELS PATENTED PRIOR TO MAY 1913, VESTED IN ORIGINAL PATENTEE BY THE PUBLIC LANDS ACT, R.S.O. 1970, CHAP. 380, SEC. 63, SUBSEC.

SCALE: 1 INCH = 40 CHAINS

AREA

# PAINTER LAKE

M N B ADMINISTRATIVE DISTRICT


**GERALDTON**

MINING DIVISION

THUNDER BAY /PORCUPINE

LAND TITLES / REGISTRY DIVISION

# THUNDER BAY COCHRANE



Date	JULY 1981	Number	1
------	-----------	--------	---

**G-370**



BYFORD LAKE G-216

AREAS WITHDRAWN FROM DISPOSITION

S.R. - SURFACE RIGHTS M.R. - MINING RIGHTS

Description	Order No.	Date	Disposition	File
SR.O. REOPENED ONCE	W64/75	14/11/75	S.R.O.	198516

LEGEND

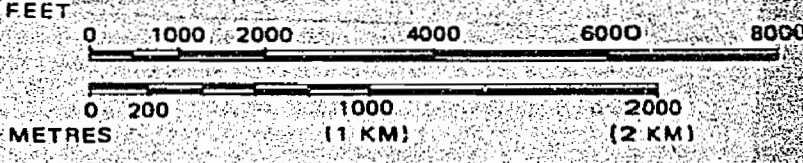
MINING DIVISION BOUNDARY	
HIGHWAY AND ROUTE No.	
OTHER ROADS	
TRAILS	
SURVEYED LINES:	
TOWNSHIPS, BASE LINES, ETC.	
LOTS, MINING CLAIMS, PARCELS, ETC.	
UNSURVEYED LINES:	
LOT LINES	
PARCEL BOUNDARY	
MINING CLAIMS ETC.	
RAILWAY AND RIGHT OF WAY	
UTILITY LINES	
NON-PERENNIAL STREAM	
FLOODING OR FLOODING RIGHTS	
SUBDIVISION OR COMPOSITE PLAN	
RESERVATIONS	
ORIGINAL SHORELINE	
MARSH OR MUSKEG	
MINES	
TRAVERSE MONUMENT	

DISPOSITION OF CROWN LANDS

TYPE OF DOCUMENT	SYMBOL
PATENT, SURFACE & MINING RIGHTS	
" SURFACE RIGHTS ONLY	
" MINING RIGHTS ONLY	
LEASE, SURFACE & MINING RIGHTS	
" SURFACE RIGHTS ONLY	
" MINING RIGHTS ONLY	
LICENCE OF OCCUPATION	
ORDER-IN-COUNCIL	
RESERVATION	
CANCELLED	
SAND & GRAVEL	

NOTE: MINING RIGHTS IN PARCELS PATENTED PRIOR TO MAY 5, 1913, VESTED IN ORIGINAL PATENTEE BY THE PUBLIC LANDS ACT, R.S.O. 1970, CHAP. 380, SEC. 63, SUBSEC. 1

SCALE: 1 INCH = 40 CHAINS



PAINTER LAKE

M.N.R. ADMINISTRATIVE DISTRICT  
GERALDTON  
MINING DIVISION  
THUNDER BAY/PORCUPINE  
LAND TITLES / REGISTRY DIVISION  
THUNDER BAY COCHRANE

Ministry of Natural Resources  
Land Management Branch  
Ontario  
SEP 16 1981  
Date JULY 1981  
Number  
**G-370**

SPECKLED TROUT RAPIDS G-412

LA ROSE LAKE G-299

PERCY LAKE G-377

THE INFORMATION THAT APPEARS ON THIS MAP HAS BEEN COMPILED FROM VARIOUS SOURCES, AND ACCURACY IS NOT GUARANTEED. THOSE WISHING TO STAKE MINING CLAIMS SHOULD CONSULT WITH THE MINING RECORDER, MINISTRY OF NORTHERN DEVELOPMENT AND MINES, FOR ADDITIONAL INFORMATION ON THE STATUS OF THE LANDS SHOWN HEREON.



## LEGEND

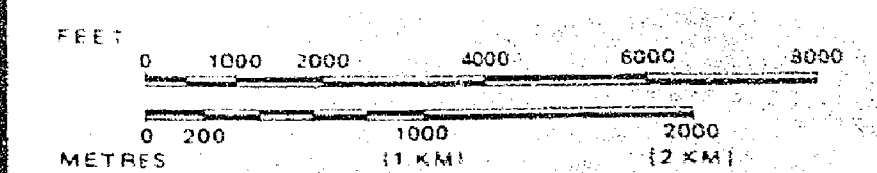
MINING DIVISION BOUNDARY	-----
HIGHWAY AND ROUTE No.	-----
OTHER ROADS	-----
TRAILS	-----
SURVEYED LINES:	
TOWNSHIPS, BASE LINES, ETC.	-----
LOTS, MINING CLAIMS PARCELS, ETC.	-----
UNSURVEYED LINES	-----
LOT LINES	-----
PARCEL BOUNDARY	-----
MINING CLAIMS ETC.	-----
RAILWAY AND RIGHT OF WAY	-----
UTILITY LINES	-----
NON-PERENNIAL STREAM	-----
FLOODING OR FLOODING RIGHTS	-----
SUBDIVISION OR COMPOSITE PLAN	-----
RESERVATIONS	-----
ORIGINAL SHORELINE	-----
MARSH OR MUSKEG	-----
MINES	-----
TRAVERSE MONUMENT	-----

## DISPOSITION OF CROWN LANDS

TYPE OF DOCUMENT	SYMBOL
PATENT, SURFACE & MINING RIGHTS	●
" SURFACE RIGHTS ONLY	○
" MINING RIGHTS ONLY	○
LEASE, SURFACE & MINING RIGHTS	■
" SURFACE RIGHTS ONLY	■
" MINING RIGHTS ONLY	■
LICENCE OF OCCUPATION	OC
ORDER-IN-COUNCIL	OC
RESERVATION	○
CANCELLED	○
SAND & GRAVEL	○

NOTE: MINING RIGHTS IN PARCELS PATENTED PRIOR TO MAY 6, 1913, VESTED IN ORIGINAL PATENTEE BY THE PUBLIC LANDS ACT, R.S.O. 1970 CHAP. 380, SEC. 63, SUBSEC. 1.

SCALE: 1 INCH = 40 CHAINS



AREA

## PAINTER LAKE

M.N.R. ADMINISTRATIVE DISTRICT

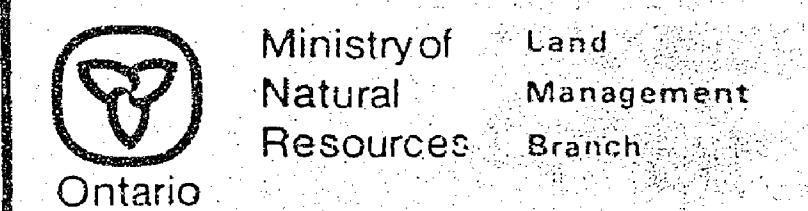
GERALDTON

MINING DIVISION

THUNDER BAY

LAND TITLES / REGISTRY DIVISION

THUNDER BAY COCHRANE



Date SEP 16, 1981

Number  
G-370

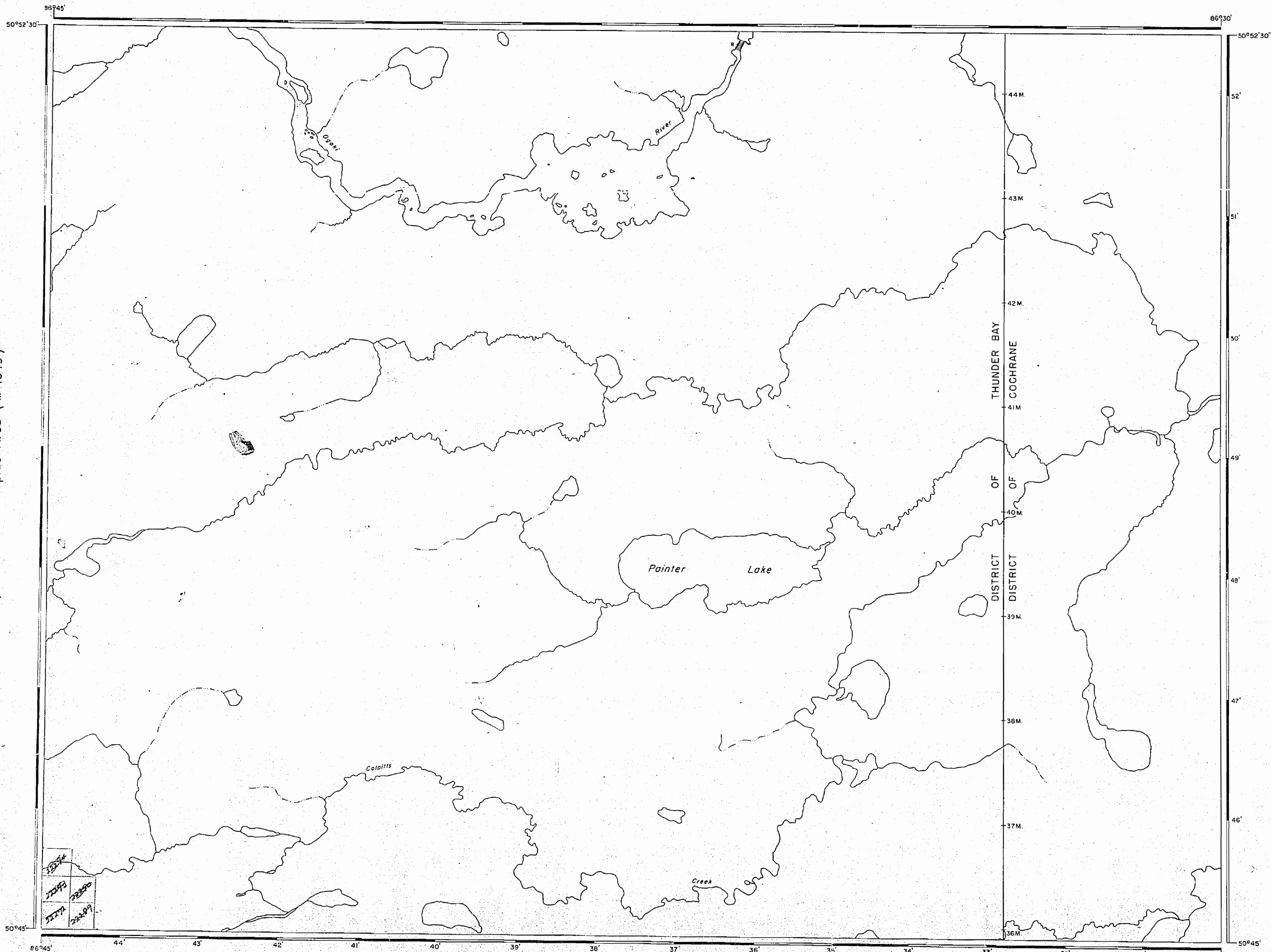
SPECKLED TROUT RAPIDS G-412

LA ROSE LAKE G-299

PERCY LAKE G-377

507883

SPECKLED TROUT RAPIDS AREA (M-1649)



Percy Lake Area ( M-2548 )

AREA OF

# PAINTER LAKE

DISTRICT OF  
THUNDER BAY-COCHRANE

KOWKASH  
MINING DIVISION

SCALE: 1-INCH = 40 CHAINS

## LEGEND

PATENTED LAND	Ⓟ
CROWN LAND SALE	C.S.
LEASES	Ⓛ
LOCATED LAND	Loc.
LICENSE OF OCCUPATION	L.O.
MINING RIGHTS ONLY	M.R.O.
SURFACE RIGHTS ONLY	S.R.O.
ROADS	—
IMPROVED ROADS	—
KING'S HIGHWAYS	—
RAILWAYS	—
POWER LINES	—
MARSH OR MUSKEG	—
MINES	✕
CANCELLED	C.

## NOTES

400' Reserve around all Lakes & Rivers  
to Dept. of Lands & Forests.

P.A.

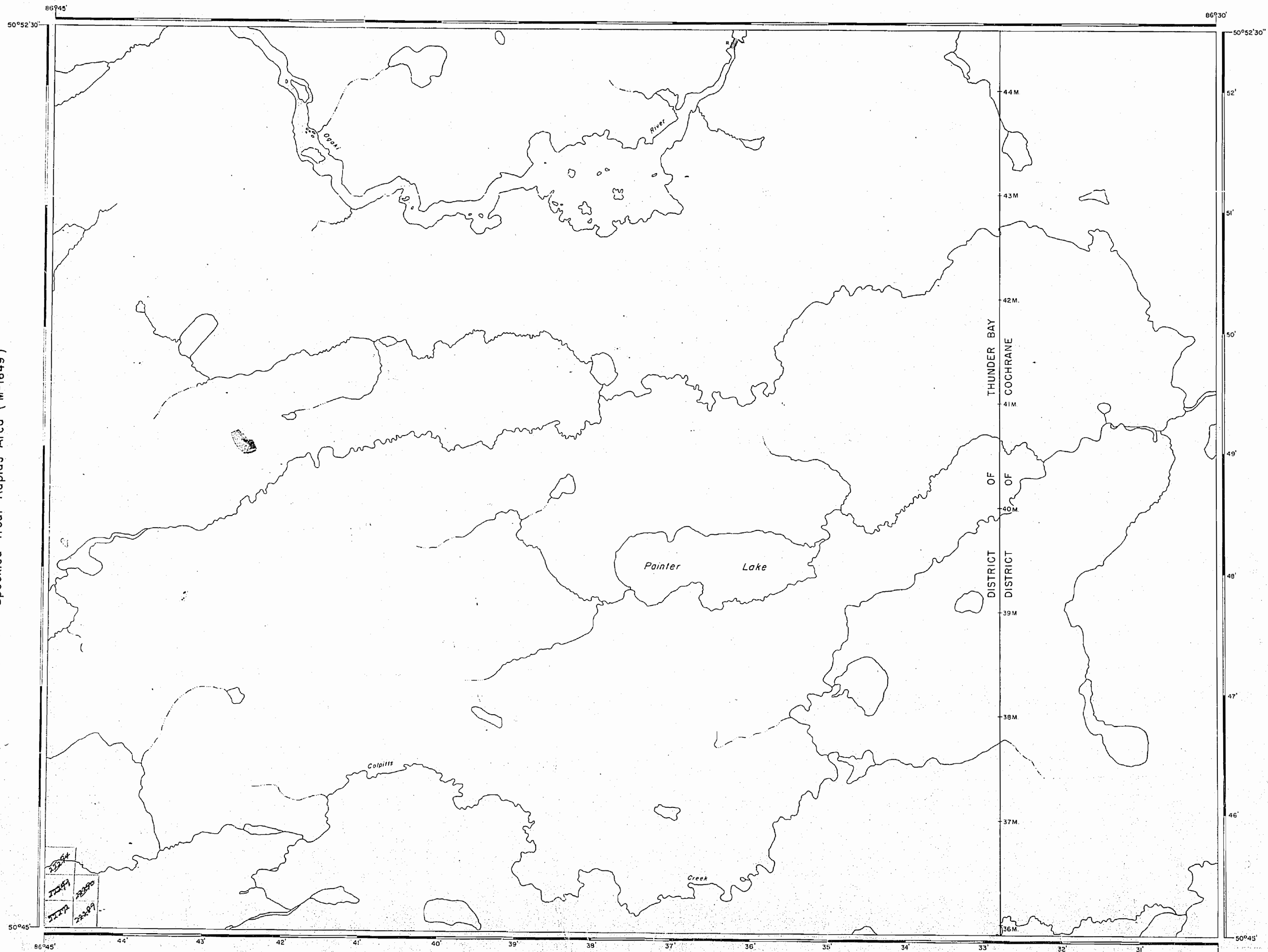
PLAN NO. M.1492

DEPARTMENT OF MINES

— ONTARIO —

30415

Speckled Trout Rapids Area (M-1649)





SPECKLED TROUT RAPIDS G-412

BYFORD LAKE G-216

PERCY LAKE G-377


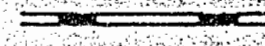
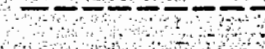



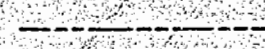


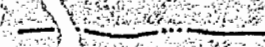








AREAS WITHDRAWN FROM DISPOSITION

S.R. - SURFACE RIGHTS M.R. - MINING RIGHTS












Description Order No. Date Disposition File

THE INFORMATION THAT APPEARS ON THIS MAP HAS BEEN COMPILED FROM VARIOUS SOURCES. ACCURACY IS NOT GUARANTEED. THOSE WISHING TO STAKE MINING CLAIMS SHOULD CONSULT WITH THE MINING RECORDER. DEVELOPMENT AND MINES FOR ADDITIONAL INFORMATION ON THE STATUS OF THE LANDS SHOWN HEREON.

LEGEND

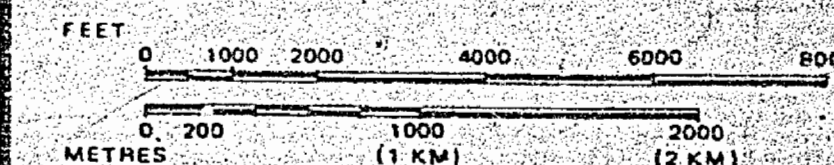
HIGHWAY AND ROUTE No.	
OTHER ROADS	
TRAILS	
SURVEYED LINES:	
TOWNSHIPS, BASE LINES, ETC.	
LOTS, MINING CLAIMS, PARCELS, ETC.	
UNSURVEYED LINES:	
LOT LINES	
PARCEL BOUNDARY	
MINING CLAIMS ETC.	
RAILWAY AND RIGHT OF WAY	
UTILITY LINES	
NON-PERENNIAL STREAM	
FLOODING OR FLOODING RIGHTS	
SUBDIVISION OR COMPOSITE PLAN	
RESERVATIONS	
ORIGINAL SHORELINE	
MARSH OR MUSKEG	
MINES	
TRAVERSE MONUMENT	

DISPOSITION OF CROWN LANDS

TYPE OF DOCUMENT	SYMBOL
PATENT, SURFACE & MINING RIGHTS	
" SURFACE RIGHTS ONLY	
" MINING RIGHTS ONLY	
LEASE, SURFACE & MINING RIGHTS	
" SURFACE RIGHTS ONLY	
" MINING RIGHTS ONLY	
LICENCE OF OCCUPATION	
ORDER-IN-COUNCIL	
RESERVATION	
CANCELLED	
SAND & GRAVEL	

LAND USE PERMITS FOR COMMERCIAL TOURISM/OUTPOST CAMPS  
NOTE: MINING RIGHTS IN PARCELS PATENTED PRIOR TO MAY 6, 1913, VESTED IN ORIGINAL PATENTEE BY THE PUBLIC LANDS ACT, R.S.O. 1970, CHAP. 380, SEC. 63, SUBSEC. 1

SCALE: 1 INCH = 40 CHAINS



AREA

PAINTER LAKE

M.N.R. ADMINISTRATIVE DISTRICT

GERALDTON

MINING DIVISION

THUNDER BAY / PORCUPINE

LAND TITLES / REGISTRY DIVISION

THUNDER BAY COCHRANE

Ministry of Natural Resources Land Management Branch

Ontario

MARCH 16, 1987

Date JULY 1981

Number

G-370

507863