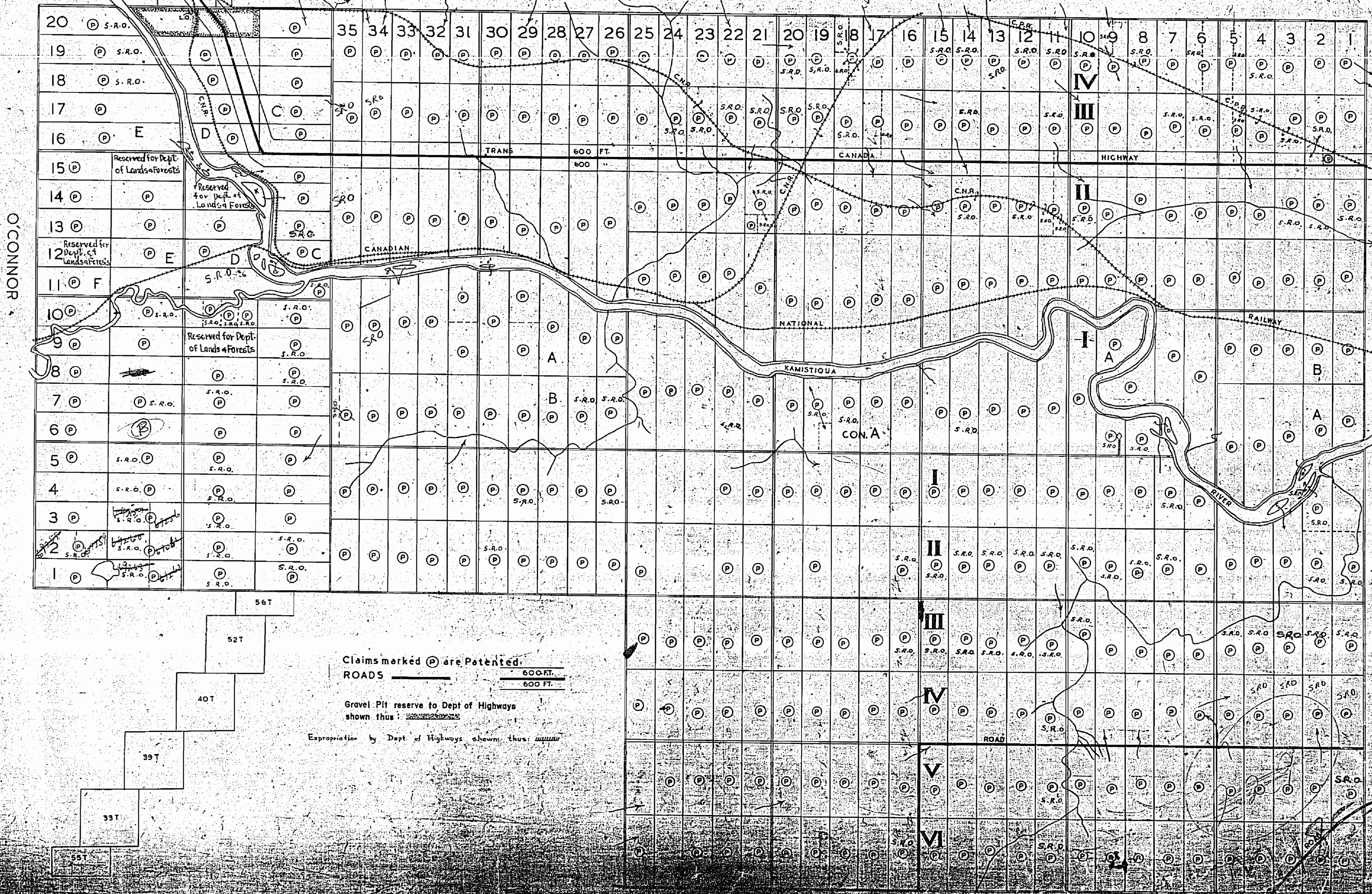


# PAI POONGE

DISTRICT OF THUNDER BAY  
Scale 40 chains = 1 inch

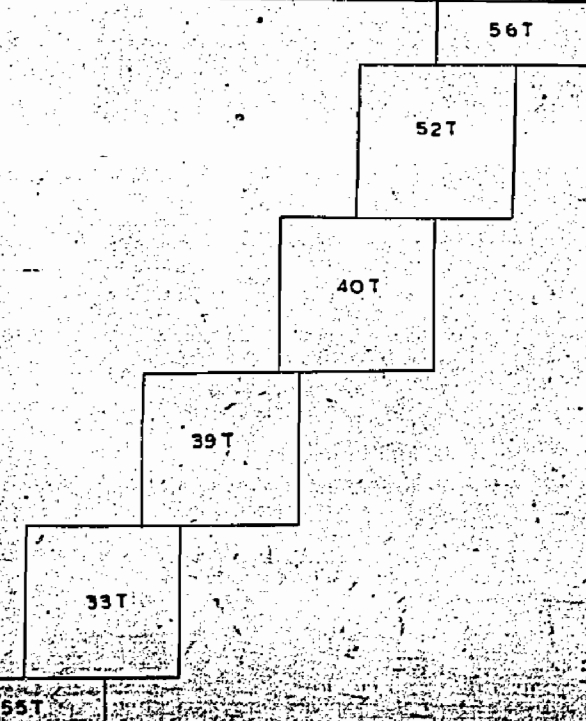
1855

OLIVER



O'CONNOR

NEEBING



1854

# PAI FOONGE

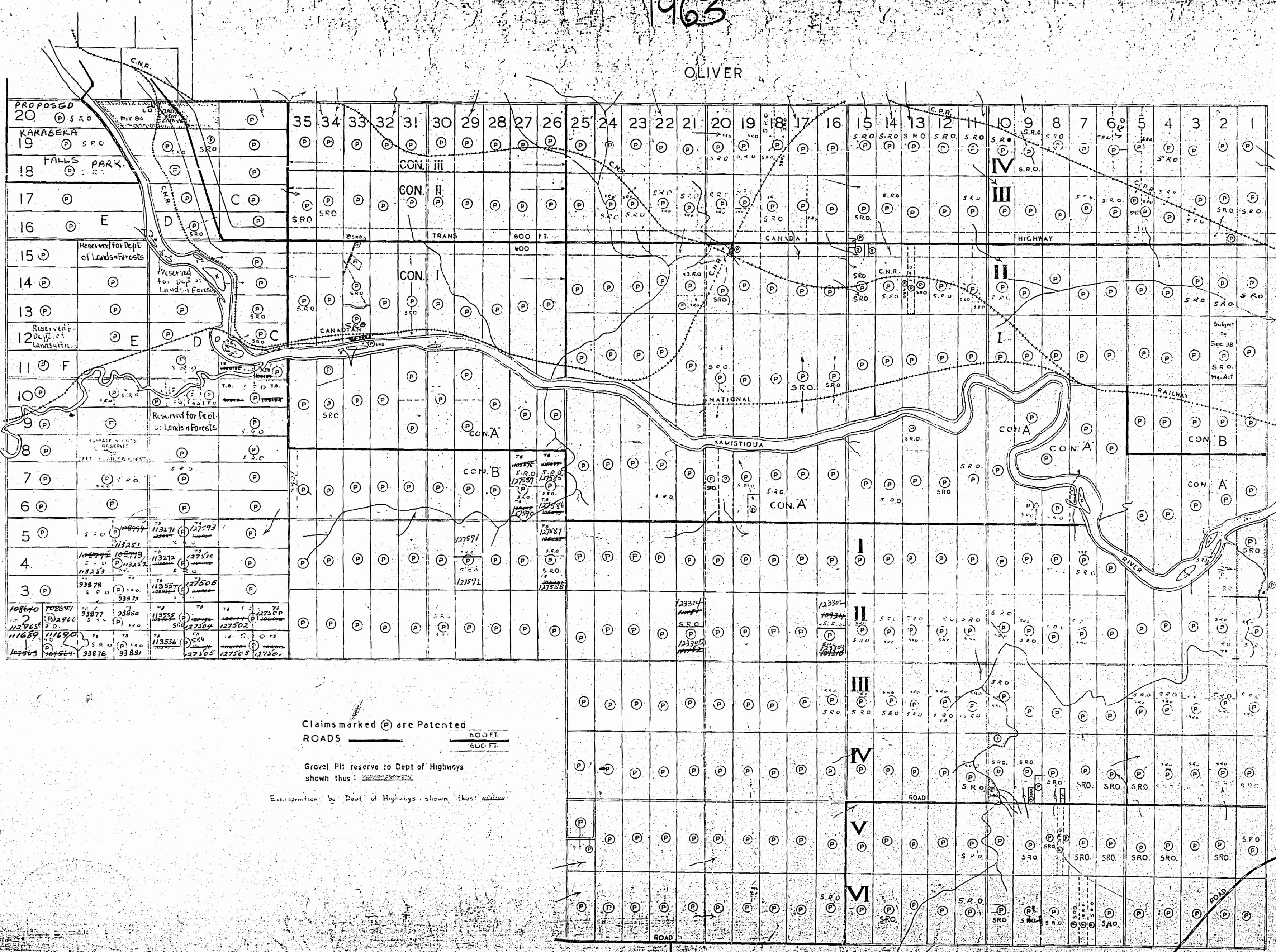
DISTRICT OF THUNDER BAY  
Scale 40 Chains = 1 Inch

1963

OLIVER

O'CONNOR

NEEBING



Claims marked (P) are Patented

ROADS 60 FT.  
600 FT.

Gravel Pit reserve to Dept of Highways shown thus: PIT 84

Expropriation by Dept of Highways shown thus: TRANS

M1854

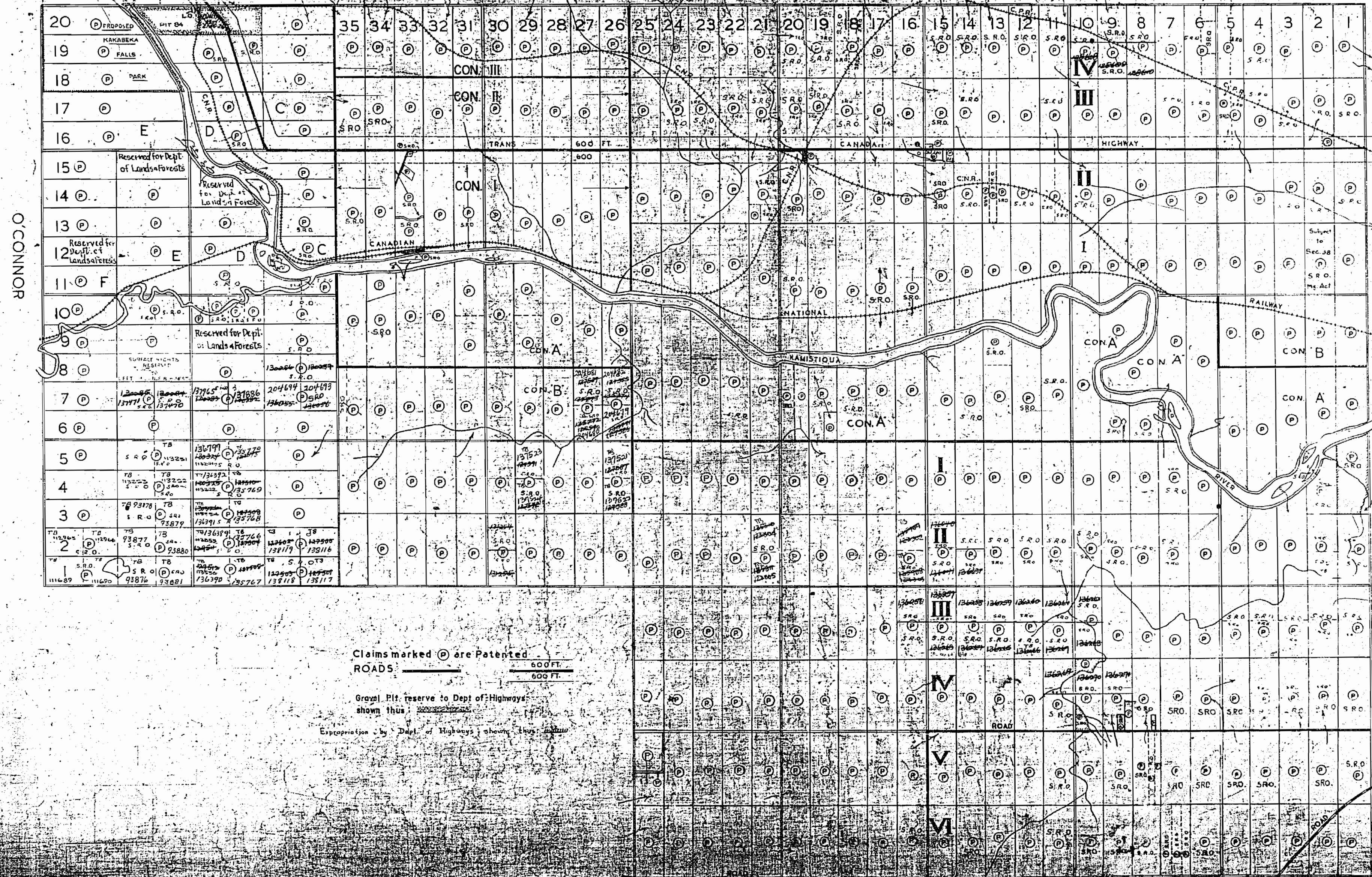
# PAIPO

DISTRICT OF I  
Scale 40' = 1"

1966

OLIVER

PORT ARTHUR  
RECEIVED  
JUN 28 1966  
MINING DIVISION



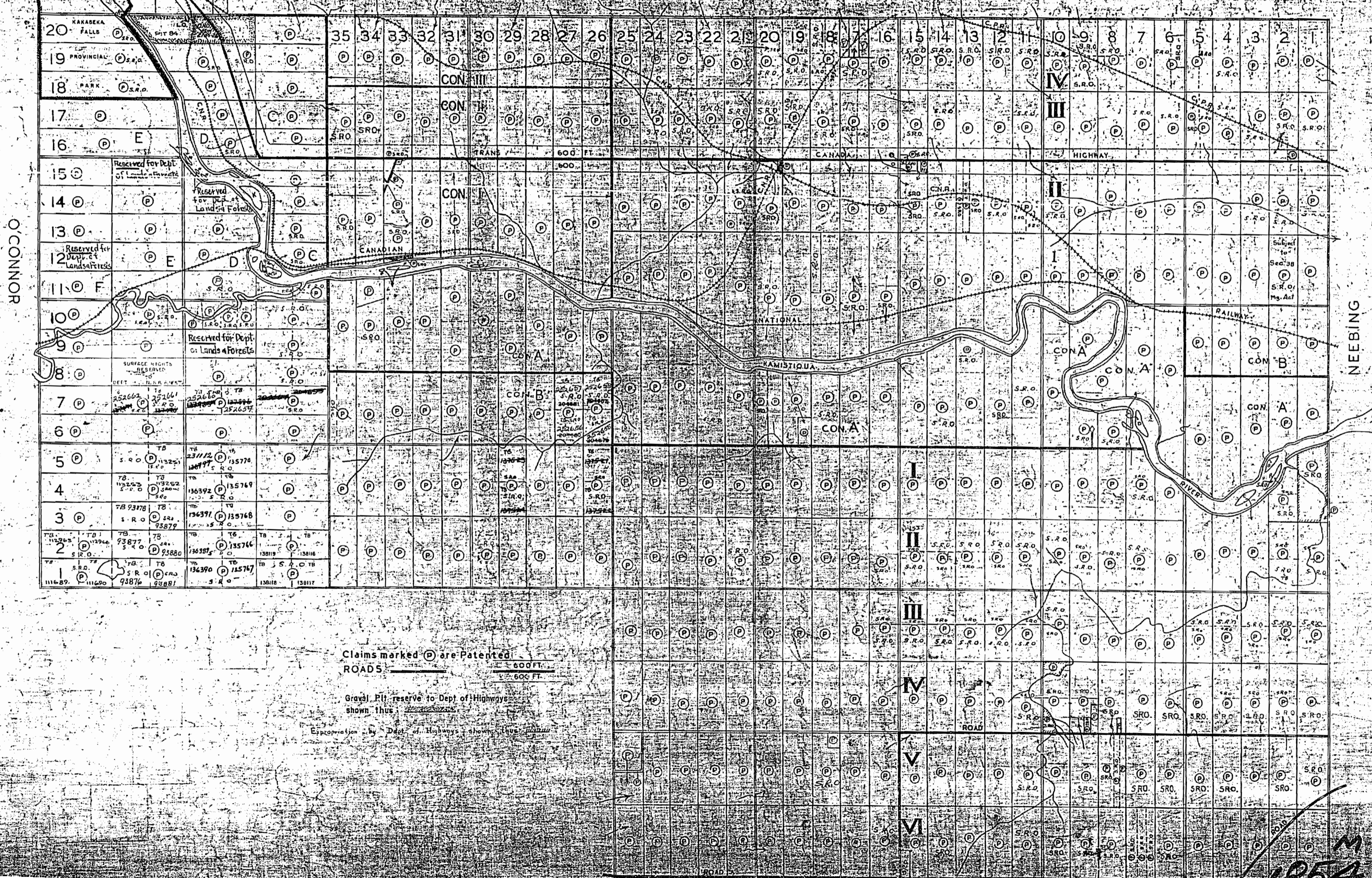
Claims marked  $\odot$  are Patented  
ROADS  $\text{---}$  600 FT.  
 $\text{---}$  600 FT.

Gravel Pit reserve to Dept. of Highways  
shown thus:  $\text{---}$

Expropriation by Dept. of Highways shown thus:  $\text{---}$

# PAIPOONGE 1969

OLIVER



Claims marked **(P)** are Patented  
 ROADS  600 FT.

Gravel Pit reserve to Dept. of Highways  
 shown thus

Expropriation by Dept. of Highways shown thus

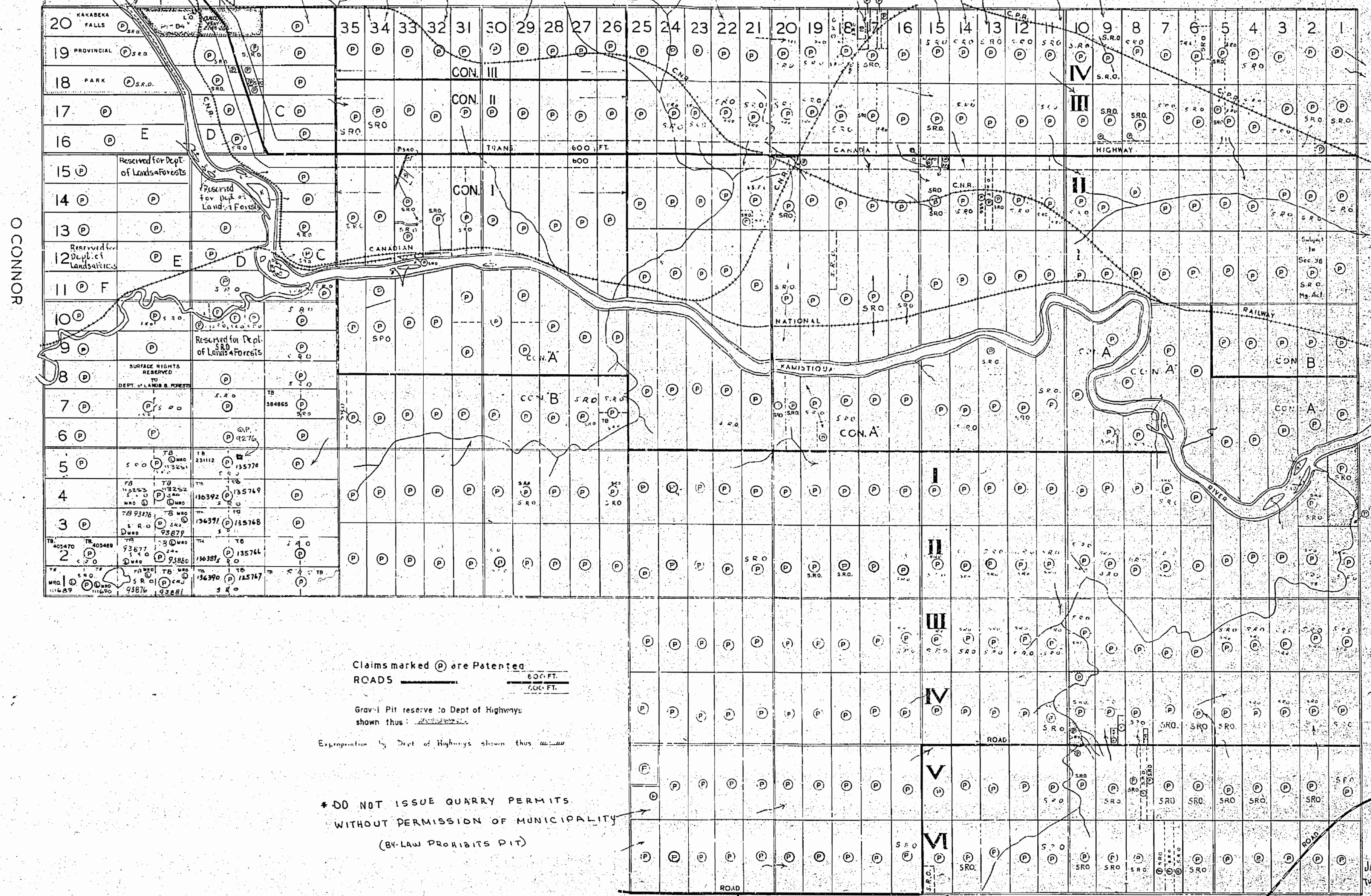
PAIPOONGE TWP.

1977

OLIVER

DISTRICT OF THUNDER BAY  
THUNDER BAY MINING DIVISION

M.1854



Claims marked (P) are Patented  
 ROADS  600 FT.  
 400 FT.

Grav-I Pit reserve to Dept of Highways  
 shown thus:

Expropriation by Dept of Highways shown thus

\* DO NOT ISSUE QUARRY PERMITS  
 WITHOUT PERMISSION OF MUNICIPALITY  
 (BY-LAW PROHIBITS PIT)

JAN 27 1977  
 THUNDER BAY  
 DIST.

M1854

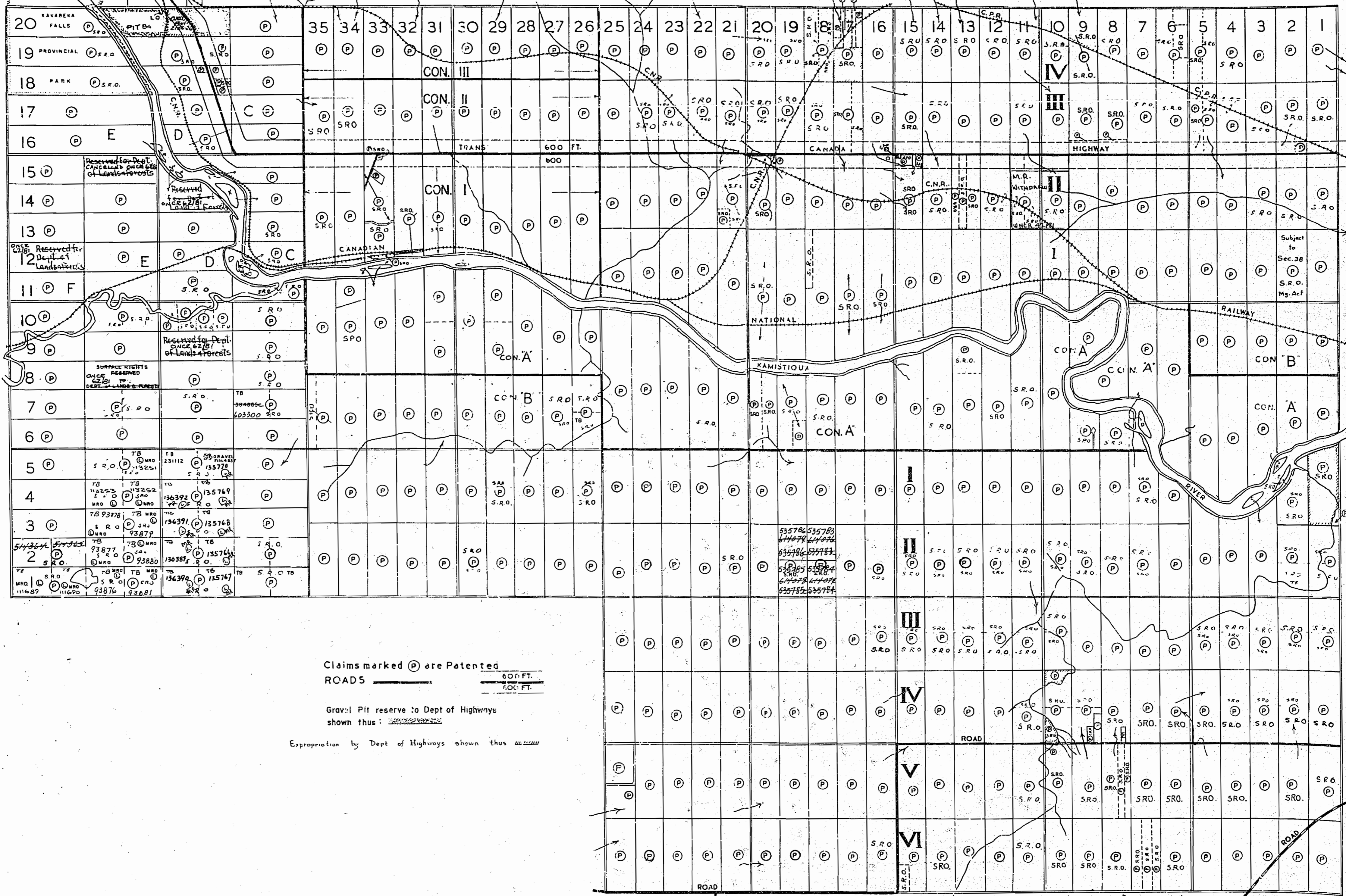
PAIPOONGE TWP.

DISTRICT OF THUNDER BAY  
 THUNDER BAY MINING DIVISION M.1854

OLIVER

O'CONNOR

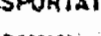
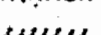
NEEBING



Claims marked (P) are Patented  
 ROADS 60 FT.  
 60 FT.

Gravel Pit reserve to Dept of Highways  
 shown thus:   
 Expropriation by Dept of Highways shown thus

REFERENCES

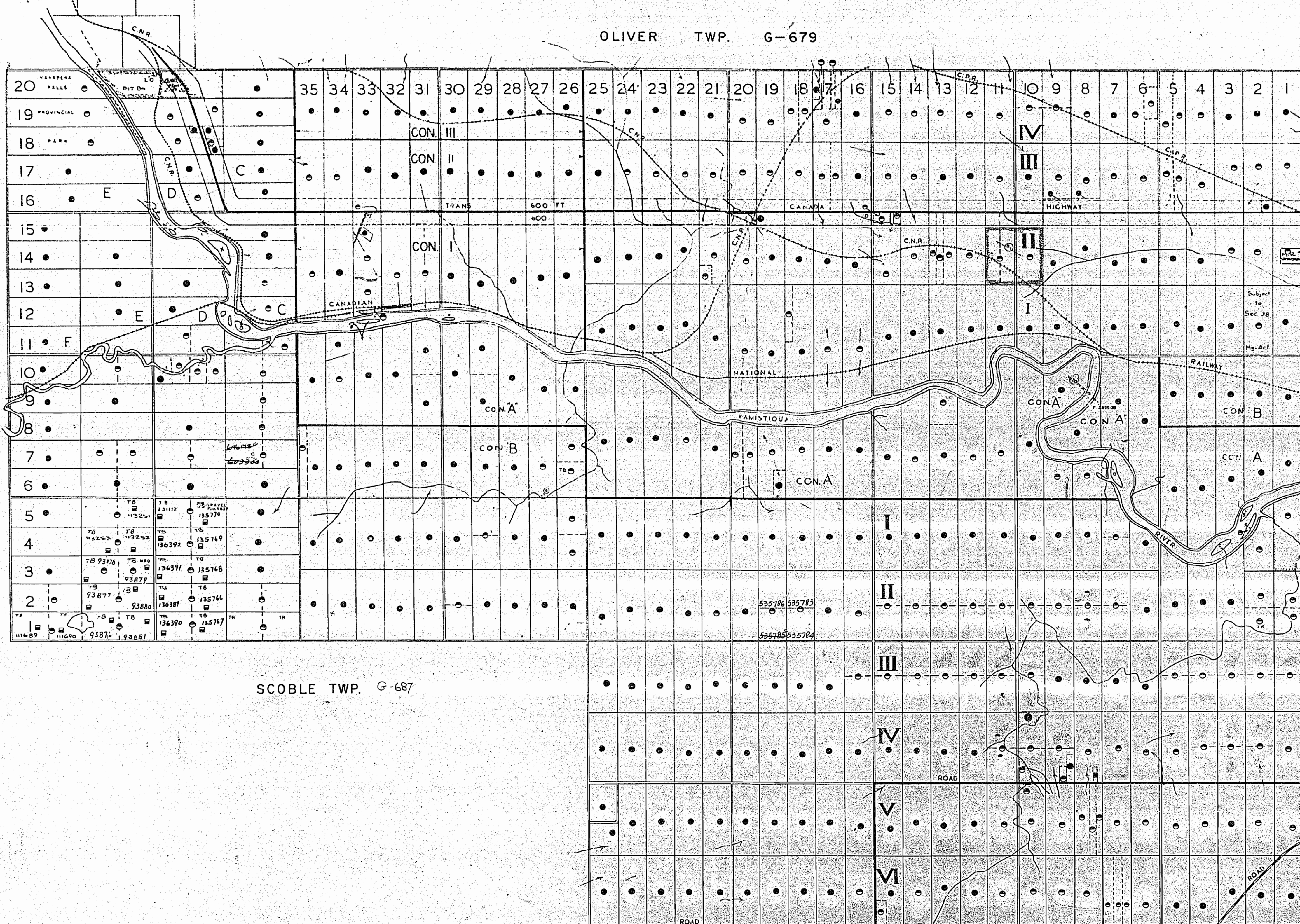
GRAVEL PIT RESERVE TO MINISTRY OF TRANSPORTATION & COMMUNICATION SHOWN THUS   
 EXPROPRIATION BY MINISTRY OF TRANSPORTATION & COMMUNICATION SHOWN THUS 

AREAS WITHDRAWN FROM DISPOSITION

S.R. - SURFACE RIGHTS      MR. - MINING RIGHTS

Description	Order No.	Date	Disposition	File

O CONNOR TWP. G-678

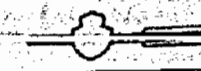



















SCOBLE TWP. G-687












BLAKE TWP. G-645

REFERENCES

LEGEND


- HIGHWAY AND ROUTE NO. 
- OTHER ROADS 
- TRAILS 
- SURVEYED LINES:
  - TOWNSHIPS, BASE LINES, ETC. 
  - LOTS, MINING CLAIMS, PARCELS, ETC. 
- UNSURVEYED LINES:
  - LOT LINES 
  - PARCEL BOUNDARY 
  - MINING CLAIMS ETC. 
- RAILWAY AND RIGHT OF WAY 
- UTILITY LINES 
- NON-PERENNIAL STREAM 
- FLOODING OR FLOODING RIGHTS 
- SUBDIVISION OR COMPOSITE PLAN 
- RESERVATIONS 
- ORIGINAL SHORELINE 
- MARSH OR MUSKEG 
- MINES 
- TRAVERSE MONUMENT 

DISPOSITION OF CROWN LANDS

TYPE OF DOCUMENT	SYMBOL
PATENT, SURFACE & MINING RIGHTS	
" SURFACE RIGHTS ONLY	
" MINING RIGHTS ONLY	
LEASE, SURFACE & MINING RIGHTS	
" SURFACE RIGHTS ONLY	
" MINING RIGHTS ONLY	
LICENCE OF OCCUPATION	
ORDER-IN-COUNCIL	
RESERVATION	
CANCELLED	
SAND & GRAVEL	

NOTE: MINING RIGHTS IN PARCELS PATENTED PRIOR TO MAY 5, 1913, VESTED IN ORIGINAL PATENTEE BY THE PUBLIC LANDS ACT, R.S.O. 1970, CHAP. 380, SEC. 63, SUBSEC. 1.

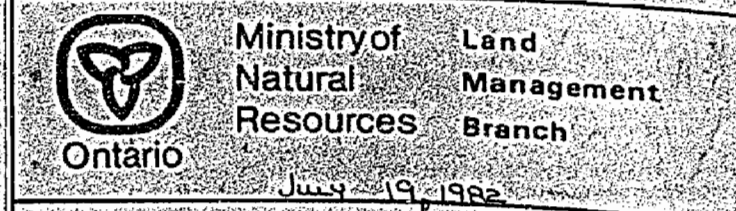
SCALE: 1 INCH = 40 CHAINS



TOWNSHIP

**PAIPOONGE**


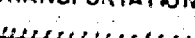
M.N.R. ADMINISTRATIVE DISTRICT  
**THUNDER BAY**  
 MINING DIVISION  
**THUNDER BAY**  
 LAND TITLES / REGISTRY DIVISION  
**THUNDER BAY**



Date: JUNE 11, 1982

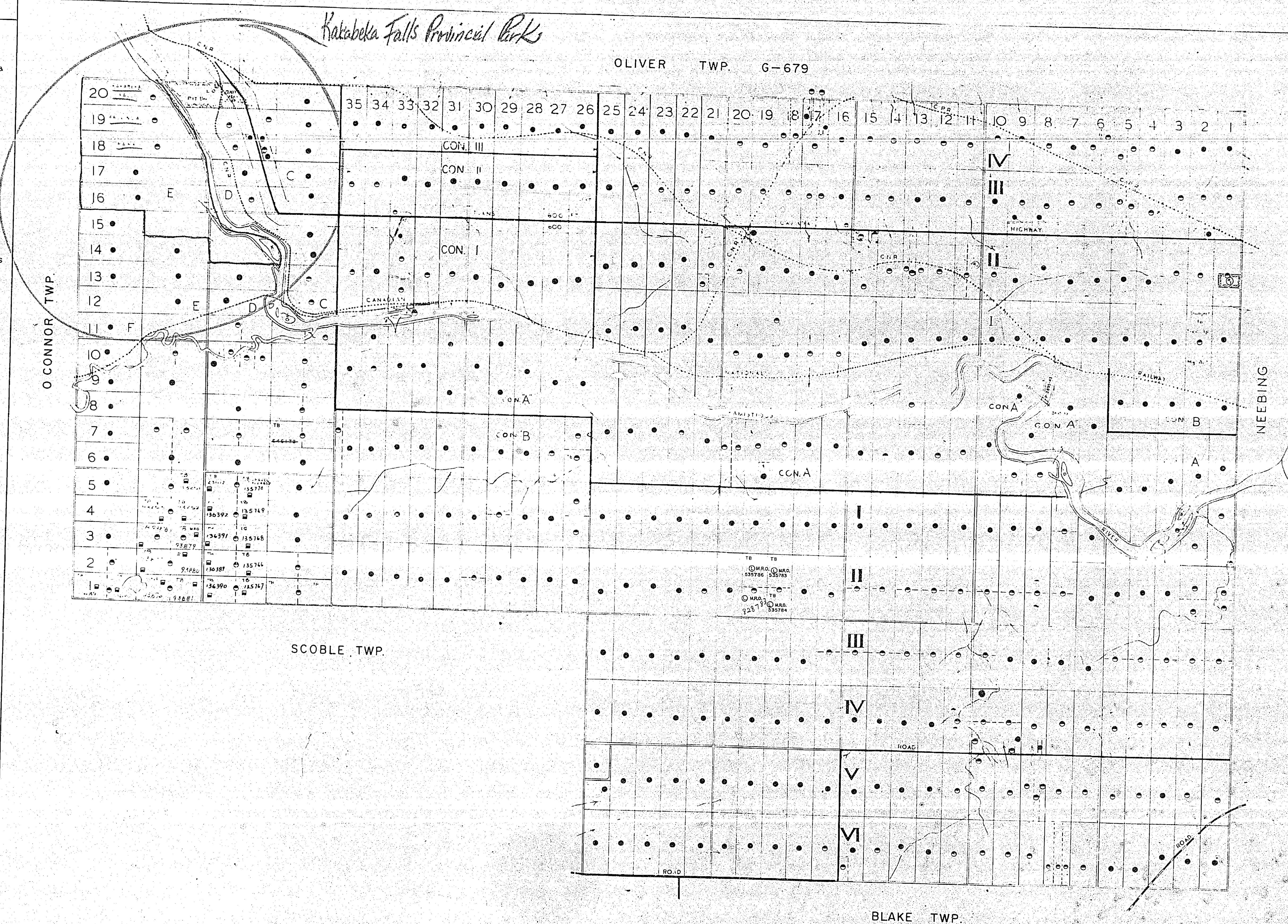
Number  
**G-680**

REFERENCES

GRAVEL PIT RESERVE TO MINISTRY OF TRANSPORTATION & COMMUNICATION SHOWN THUS   
 EXPROPRIATION BY MINISTRY OF TRANSPORTATION & COMMUNICATION SHOWN THUS 






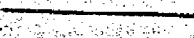



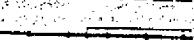










AREAS WITHDRAWN FROM DISPOSITION

S.R. - SURFACE RIGHTS		M.R. - MINING RIGHTS	
Description	Order No.	Date	File
SEC 36/80	W.7/82	21/10/82	M.R. 103823



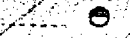



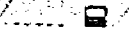

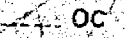




REFERENCES

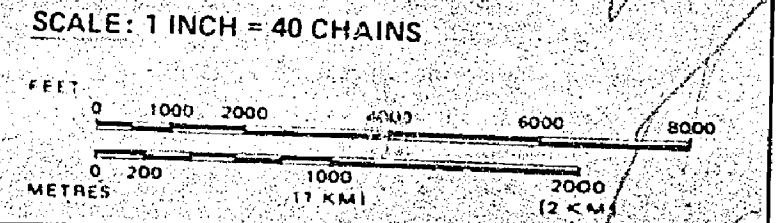
LEGEND

HIGHWAY AND ROUTE No.	
OTHER ROADS	
TRAILS	
SURVEYED LINES	
TOWNSHIPS, BASE LINES, ETC.	
LOTS, MINING CLAIMS, PARCELS, ETC.	
UNSURVEYED LINES	
LOT LINES	
PARCEL BOUNDARY	
MINING CLAIMS ETC.	
RAILWAY AND RIGHT OF WAY	
UTILITY LINES	
NON-PERENNIAL STREAM	
FLOODING OR FLOODING RIGHTS	
SUBDIVISION OR COMPOSITE PLAN	
RESERVATIONS	
ORIGINAL SHORELINE	
MARSH OR MUSKEG	
MINES	
TRAVERSE MONUMENT	

DISPOSITION OF CROWN LANDS

TYPE OF DOCUMENT	SYMBOL
PATENT, SURFACE & MINING RIGHTS	
" SURFACE RIGHTS ONLY	
" MINING RIGHTS ONLY	
LEASE, SURFACE & MINING RIGHTS	
" SURFACE RIGHTS ONLY	
" MINING RIGHTS ONLY	
LICENCE OF OCCUPATION	
ORDER-IN-COUNCIL	
RESERVATION	
CANCELLED	
SAND & GRAVEL	

NOTE: MINING RIGHTS IN PARCELS PATENTED PRIOR TO MAY 6 1913, VESTED IN ORIGINAL PATENTEES BY THE PUBLIC LANDS ACT, R.S.O. 1970, CHAP. 380, SEC. 63, SUBSEC. 1



TOWNSHIP  
**PAIPOONGE**  
 M.N.R. ADMINISTRATIVE DISTRICT  
**THUNDER BAY**  
 MINING DIVISION  
**THUNDER BAY**  
 LAND TITLES / REGISTRY DIVISION  
**THUNDER BAY**

Ministry of Natural Resources  
 Land Management Branch  
 Ontario

Date: JUNE 1, 1982

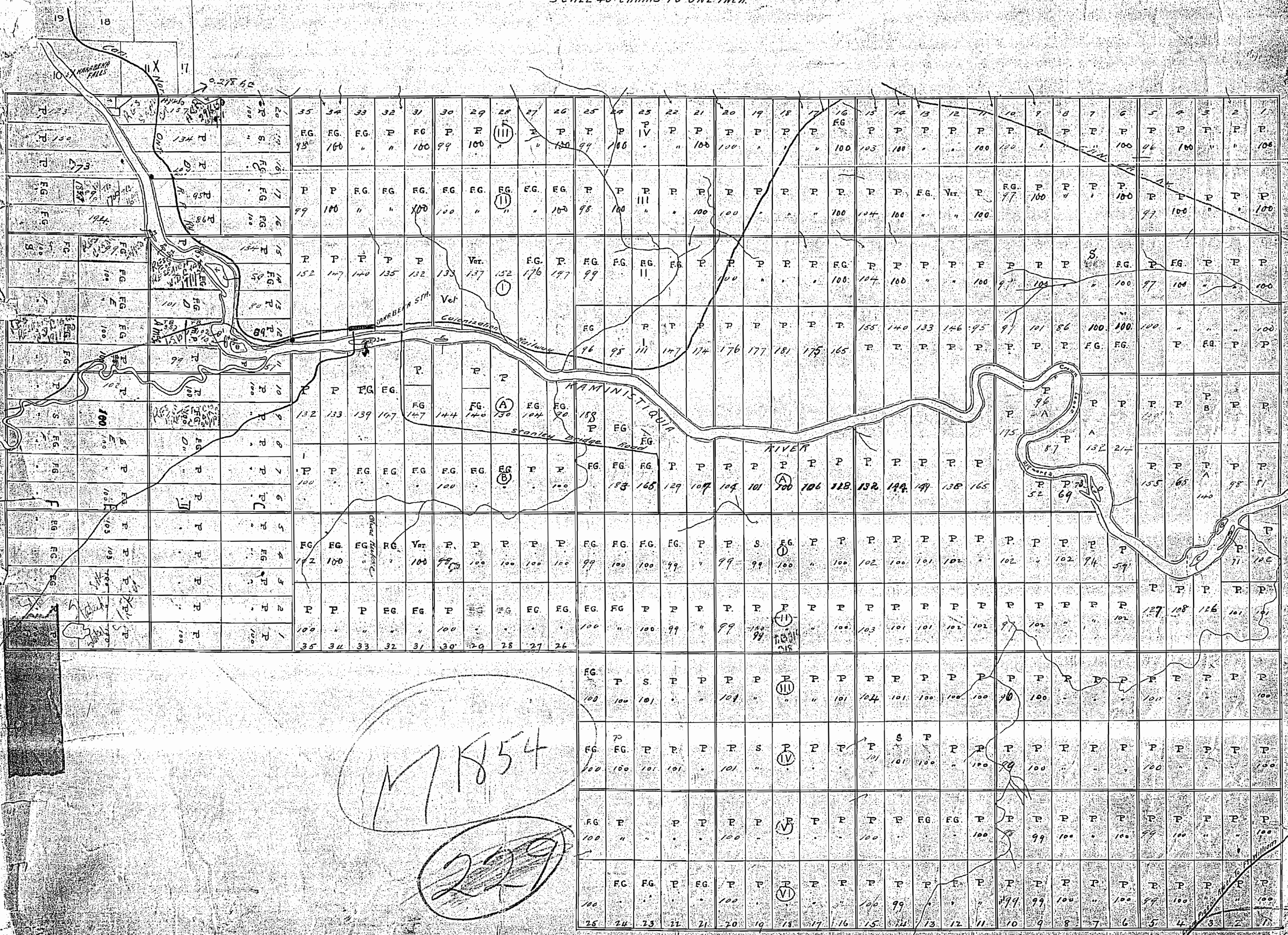
Number: **G-680**



1854

# PAI FOONGE

SCALE 40 CHAINS TO ONE INCH.



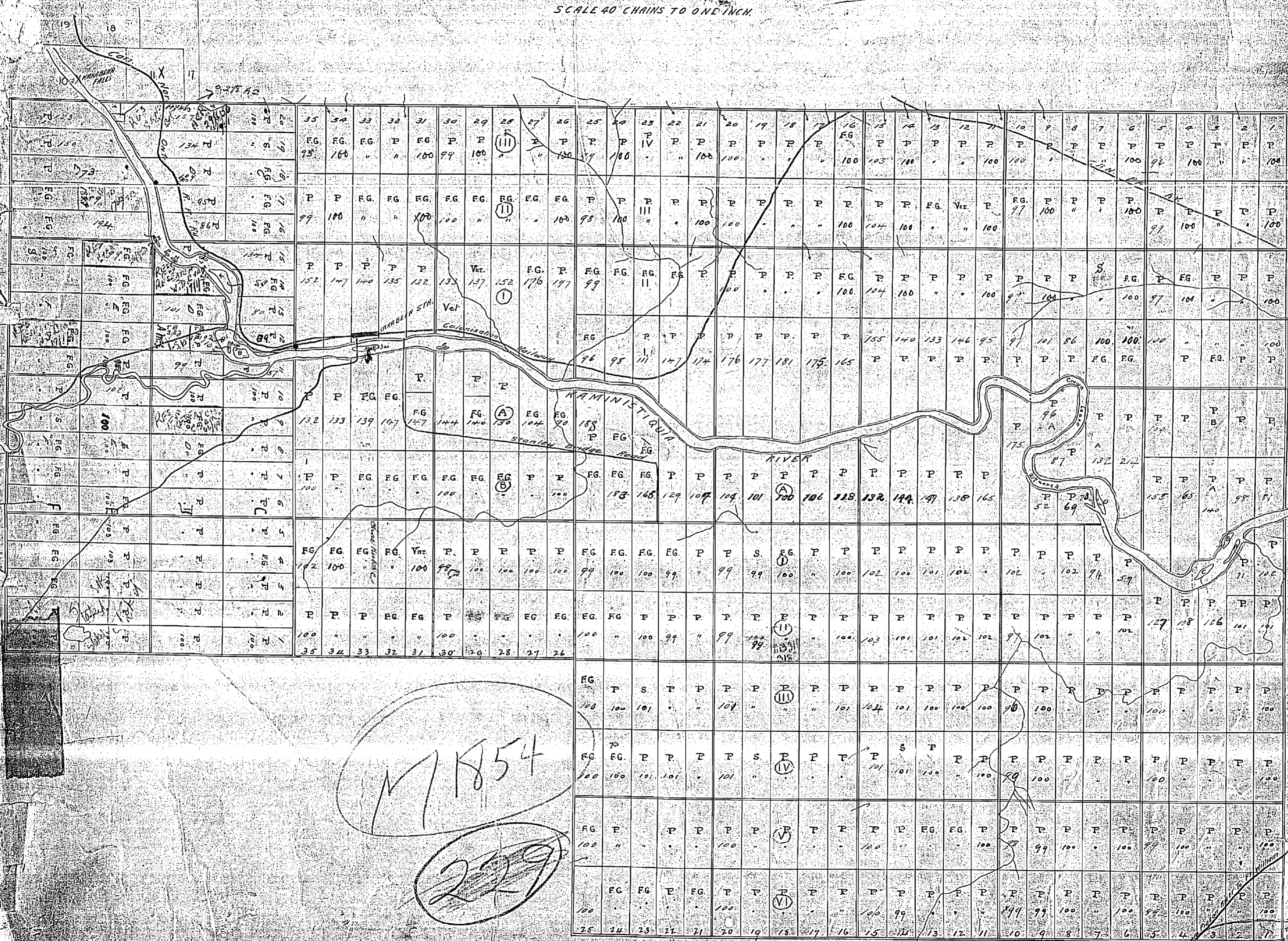
MK 54

229

1854

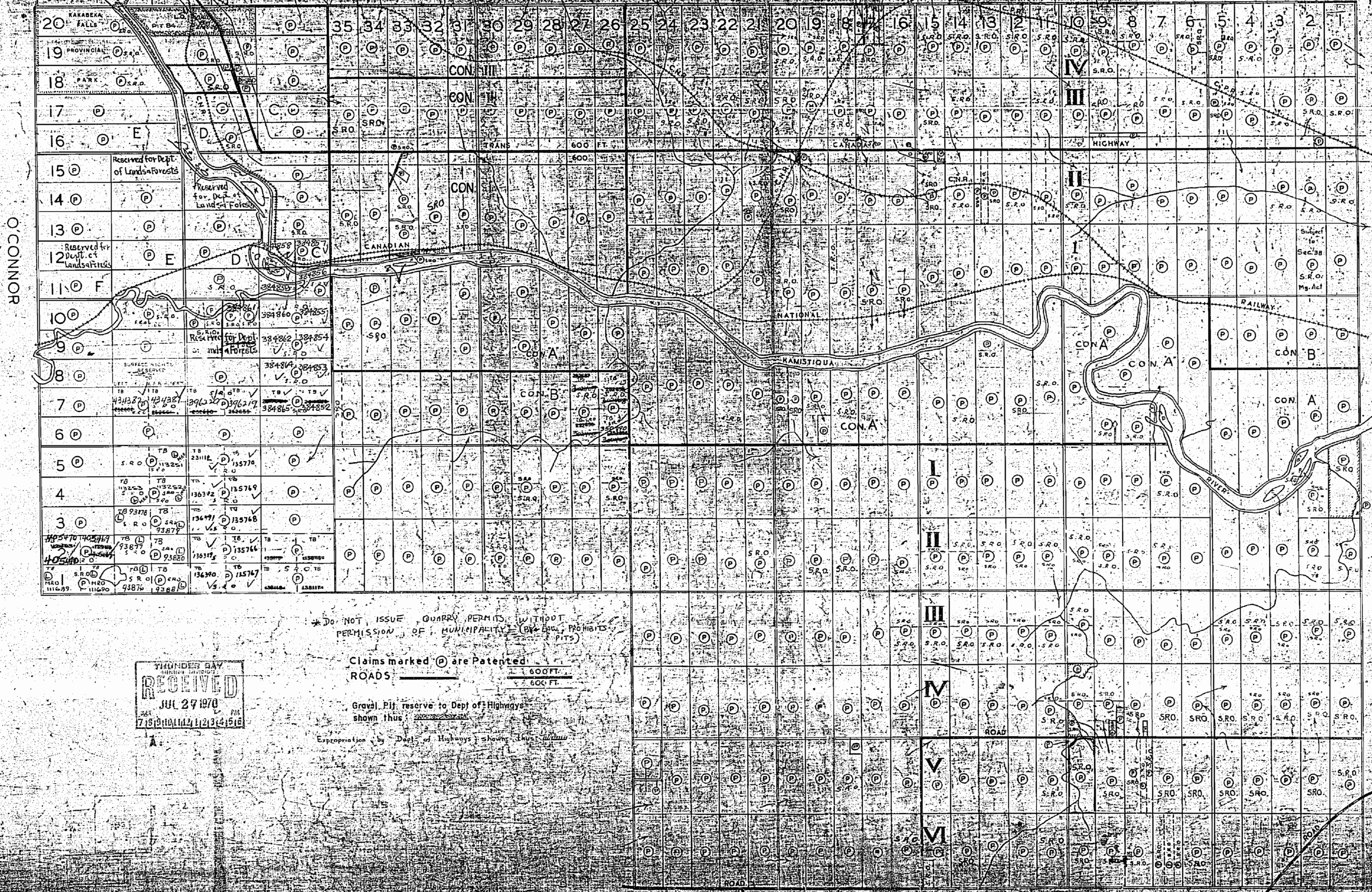
# PAI FOONGE

SCALE 40 CHAINS TO ONE INCH.



1854

209



\* DO NOT ISSUE QUARRY PERMITS WITHOUT PERMISSION OF MUNICIPALITY (BY LAW, PROHIBITS PITS)

Claims marked (P) are Patented  
ROADS 600 FT. 600 FT.

Gravel Pit reserve to Dept. of Highways shown thus

Expropriation by Dept. of Highways shown thus

THUNDER BAY MINING DIVISION  
**RECEIVED**  
JUL 27 1970  
7 15 1110 1111 1112 1113 1114 1115

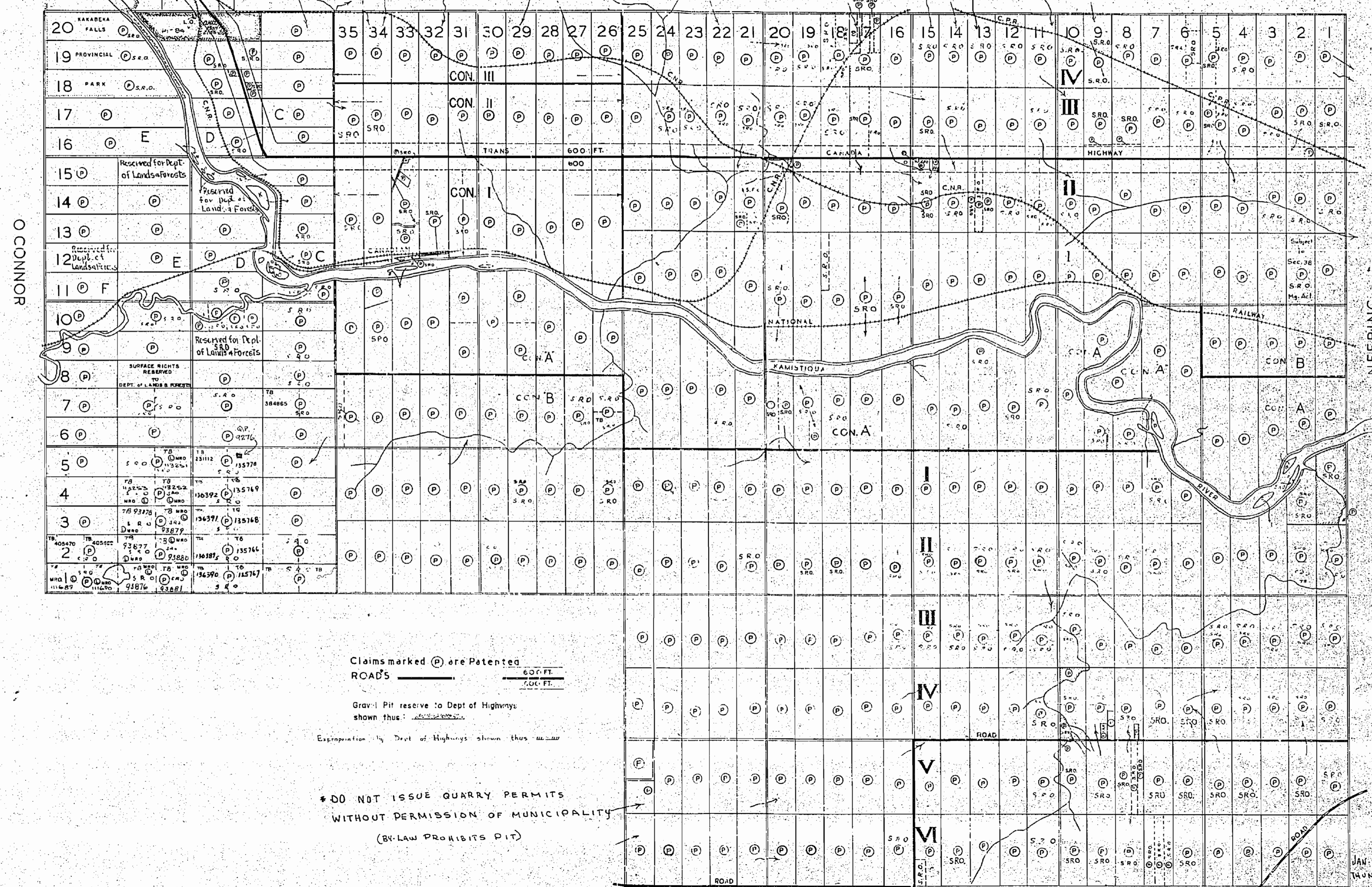
PAIPOONGE TWP.

1977

OLIVER

DISTRICT OF THUNDER BAY  
THUNDER BAY MINING DIVISION

M.1854



Claims marked (P) are Patented  
ROADS  600 FT.  
 300 FT.

Gravel Pit reserve to Dept of Highways  
shown thus:   
Expropriation by Dept of Highways shown thus

\* DO NOT ISSUE QUARRY PERMITS  
WITHOUT PERMISSION OF MUNICIPALITY  
(BY-LAW PROHIBITS PIT)

JAN. 27/77  
THUNDER BAY  
DIST.

M1854

# PAIPOONGE

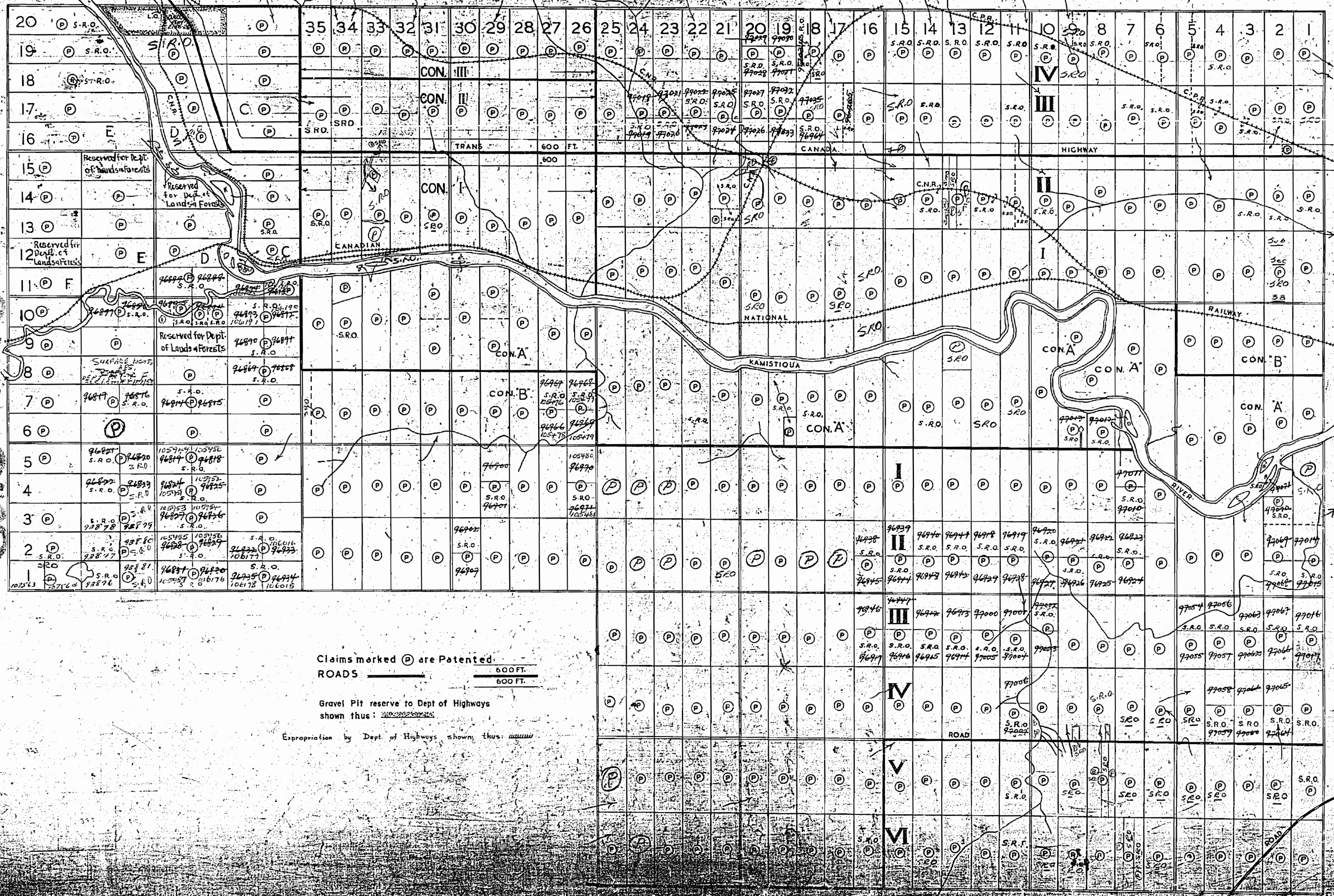
DISTRICT OF THUNDER BAY  
Scale 40 chains = 1 inch

L2C1 N.R. Sub Sec  
Sec GAZETTE MAY 1953

OLIVER

O'CONNOR

NEEBING



Claims marked ⊙ are Patented  
ROADS  600 FT.  
 600 FT.

Gravel Pit reserve to Dept of Highways  
shown thus:   
Expropriation by Dept of Highways shown thus:

PLAN

#680

1843

PARISH OF POINCE

Copied for the Indian Dept. July 5<sup>th</sup> 1861  
 Copied for the Registrar, June 24<sup>th</sup> 1870 (J.P.M.)  
 Copied for the Agent, August 27<sup>th</sup> 1872. (J.P.M.)  
 Agent, October 5<sup>th</sup> 1886 (J.P.M.)  
 August 11<sup>th</sup> 1888 (J.P.M.)

Scale feet chains hundred

Total acreage of lands in Poin Ponce = 43,846

REFERENCES

GRAVEL PIT RESERVE TO MINISTRY OF TRANSPORTATION & COMMUNICATION SHOWN THUS: [Symbol]

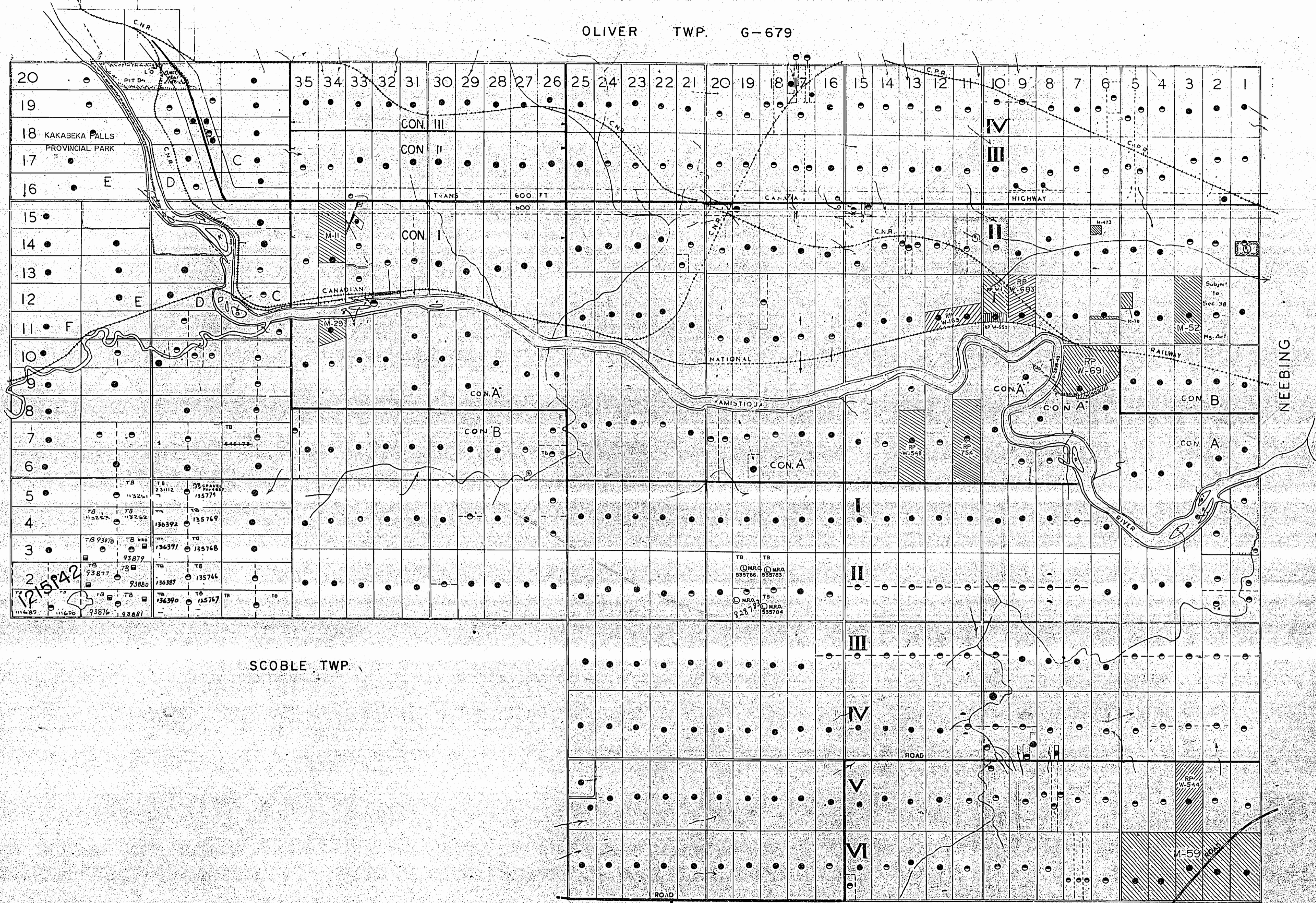
EXPROPRIATION BY MINISTRY OF TRANSPORTATION & COMMUNICATION SHOWN THUS: [Symbol]

AREAS WITHDRAWN FROM DISPOSITION

Description	Order No.	Date	Disposition	File
S.R. - SURFACE RIGHTS				
M.R. - MINING RIGHTS				
SEC. 36/80	W.7/82	21/10/82	M.R.	103823

O'CONNOR TWP.

OLIVER TWP. G-679



SCOBLE TWP.

BLAKE TWP.

REFERENCES

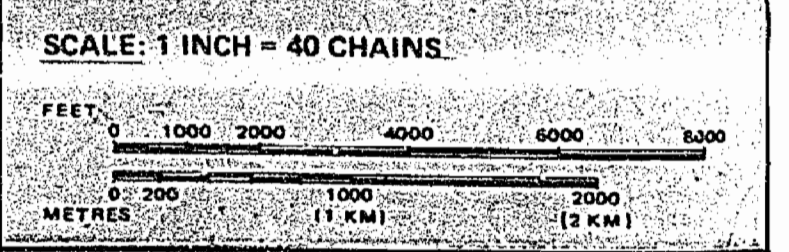
LEGEND

- HIGHWAY AND ROUTE No. [Symbol]
- OTHER ROADS [Symbol]
- TRAILS [Symbol]
- SURVEYED LINES:
  - TOWNSHIPS; BASE LINES, ETC. [Symbol]
  - LOTS; MINING CLAIMS; PARCELS, ETC. [Symbol]
- UNSURVEYED LINES:
  - LOT LINES [Symbol]
  - PARCEL BOUNDARY [Symbol]
  - MINING CLAIMS ETC. [Symbol]
- RAILWAY AND RIGHT OF WAY [Symbol]
- UTILITY LINES [Symbol]
- NON-PERENNIAL STREAM [Symbol]
- FLOODING OR FLOODING RIGHTS [Symbol]
- SUBDIVISION OR COMPOSITE PLAN [Symbol]
- RESERVATIONS [Symbol]
- ORIGINAL SHORELINE [Symbol]
- MARSH OR MUSKEG [Symbol]
- MINES [Symbol]
- TRAVERSE MONUMENT [Symbol]

DISPOSITION OF CROWN LANDS

TYPE OF DOCUMENT	SYMBOL
PATENT, SURFACE & MINING RIGHTS	●
SURFACE RIGHTS ONLY	○
MINING RIGHTS ONLY	◐
LEASE, SURFACE & MINING RIGHTS	◑
SURFACE RIGHTS ONLY	◒
MINING RIGHTS ONLY	◓
LICENCE OF OCCUPATION	◔
ORDER-IN-COUNCIL	◕
RESERVATION	◖
CANCELLED	◗
SAND & GRAVEL	◘
LAND USE PERMITS FOR COMMERCIAL TOURISM/OUTPOST CAMPS	◙

NOTE: MINING RIGHTS IN PARCELS PATENTED PRIOR TO MAY 6, 1912, VESTED IN ORIGINAL PATENTEES BY THE PUBLIC LANDS ACT, R.S.O. 1970, CHAP. 330, SEC. 43, SUBSEC. 1.



TOWNSHIP  
**PAIPOONGE**

M.N.R. ADMINISTRATIVE DISTRICT  
**THUNDER BAY**

MINING DIVISION  
**THUNDER BAY**

LAND TITLES / REGISTRY DIVISION  
**THUNDER BAY**

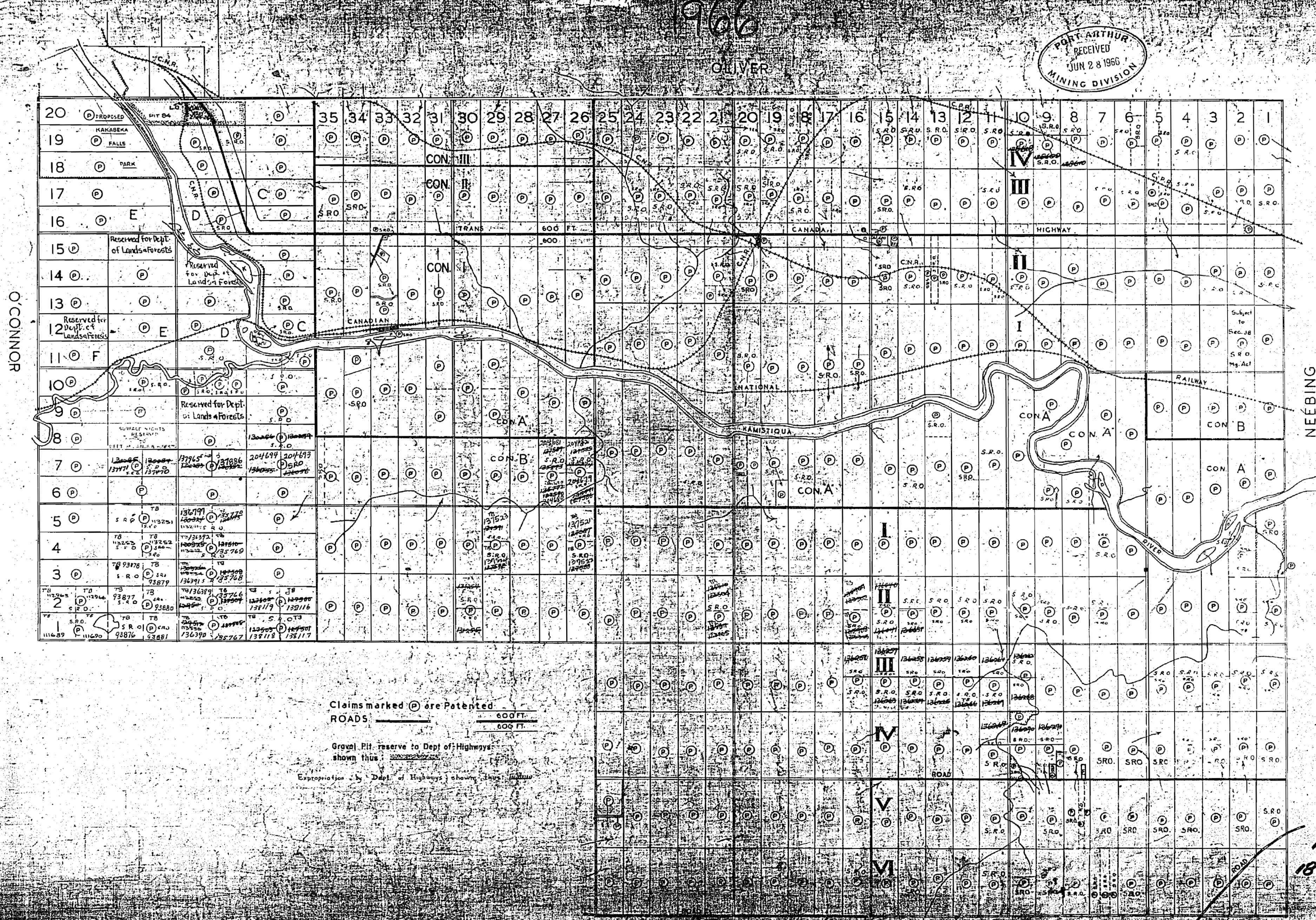
Ministry of Natural Resources  
Ontario  
Land Management Branch

Date: JUNE 1, 1982  
Number: **G-680**

# PAIRO

DISTRICT OF  
Scale 40 Feet

1966



O'CONNOR

NEEBING

Claims marked ⊙ are Potented  
ROADS: 600 FT. (solid line), 300 FT. (dashed line)  
Gravel Pit reserve to Dept. of Highways shown thus: [Symbol]  
Expropriation by Dept. of Highways shown thus: [Symbol]



1854

# PAI FOONGE

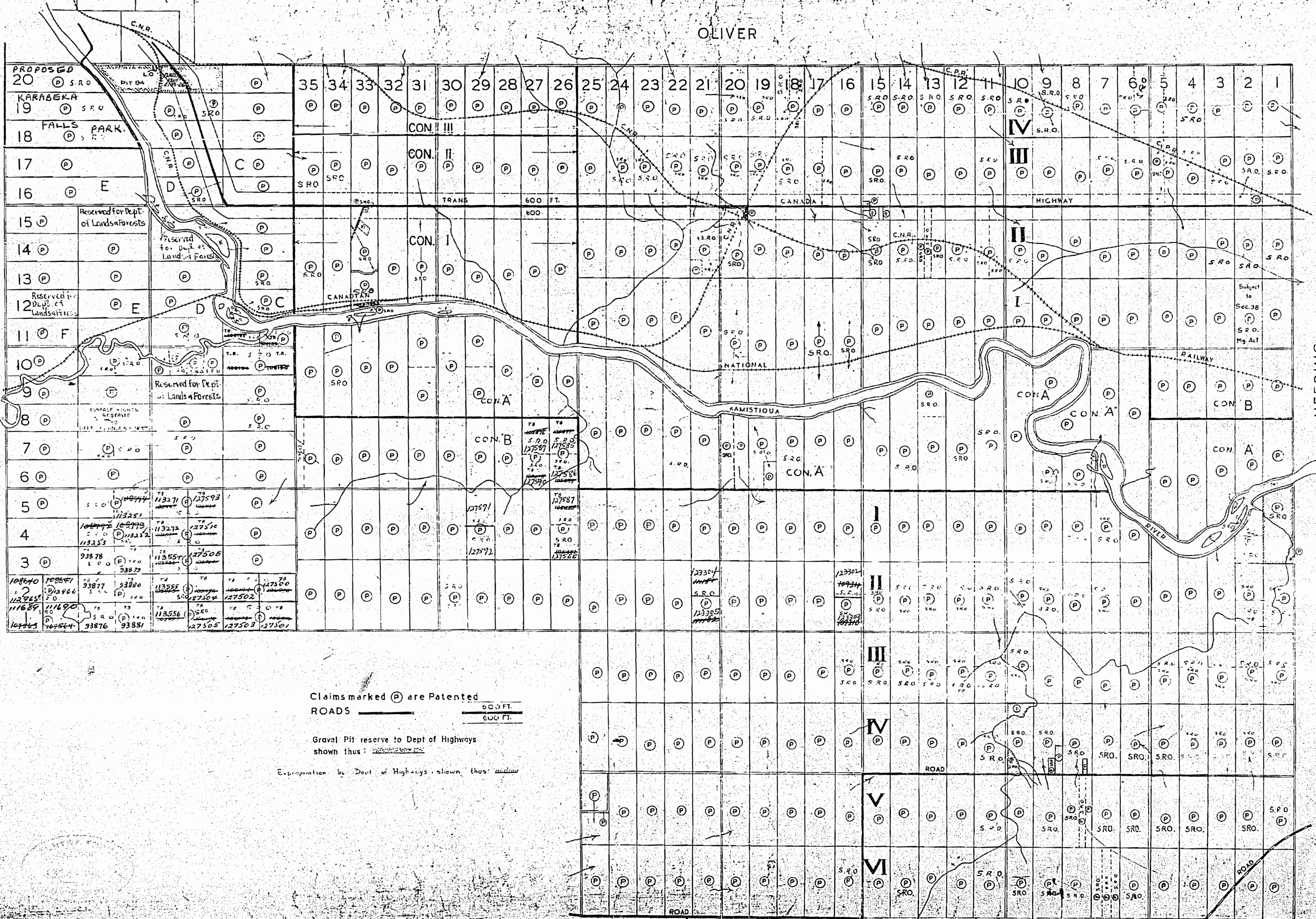
DISTRICT OF THUNDER BAY  
Scale: 40 chains = 1 inch

1963

OLIVER

O'CONNOR

NEEBING



Claims marked (P) are Patented

ROADS  600 FT.  
 600 FT.

Gravel Pit reserve to Dept. of Highways shown thus:


Expropriation by Dept. of Highways shown thus:

M1854

# PAIPOONGE

1969

OLIVER



# PAIPOUNGE

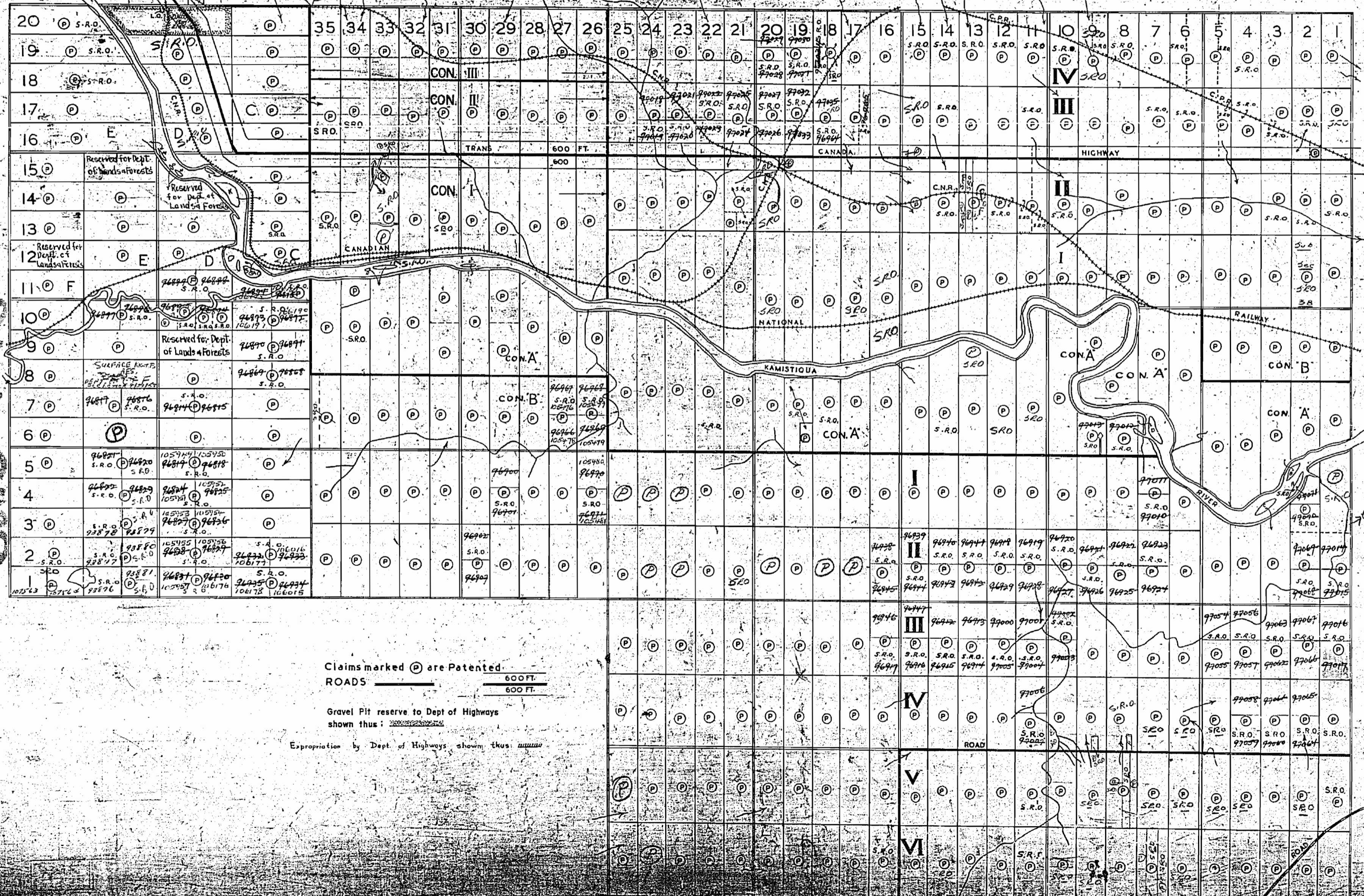
DISTRICT OF THUNDER BAY  
Scale 40 chains = 1 inch

L2C1 H.R.R. Sub Sec 36  
Sec GAZETTE MAY 1959

OLIVER

O'CONNOR

NEEBING



Claims marked (P) are Patented

ROADS  600 FT.  
 600 FT.

Gravel Pit reserve to Dept of Highways shown thus:

Expropriation by Dept of Highways shown thus:

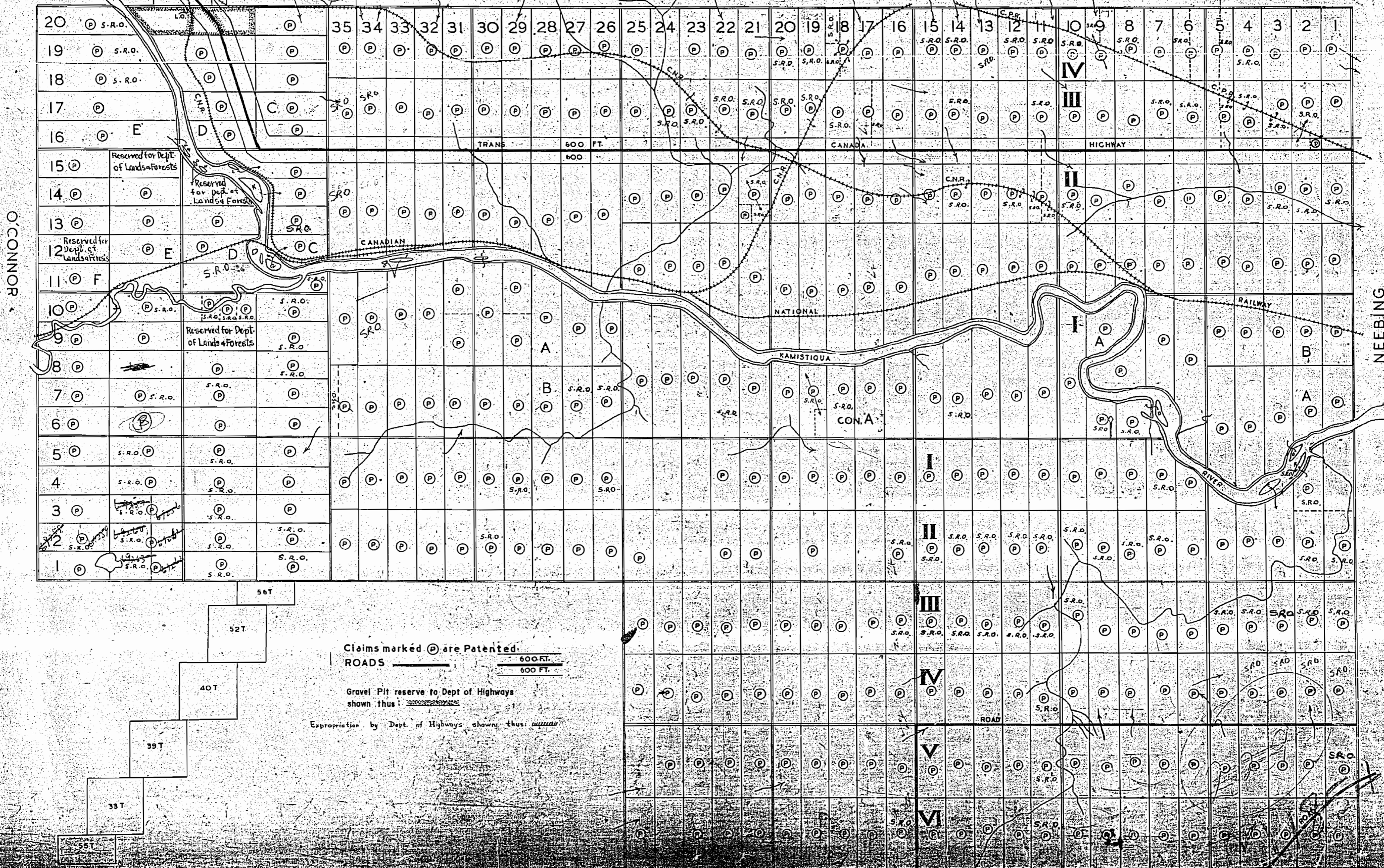
# PAI POONGE

DISTRICT OF THUNDER BAY

Scale 40 Chains = 1 Inch

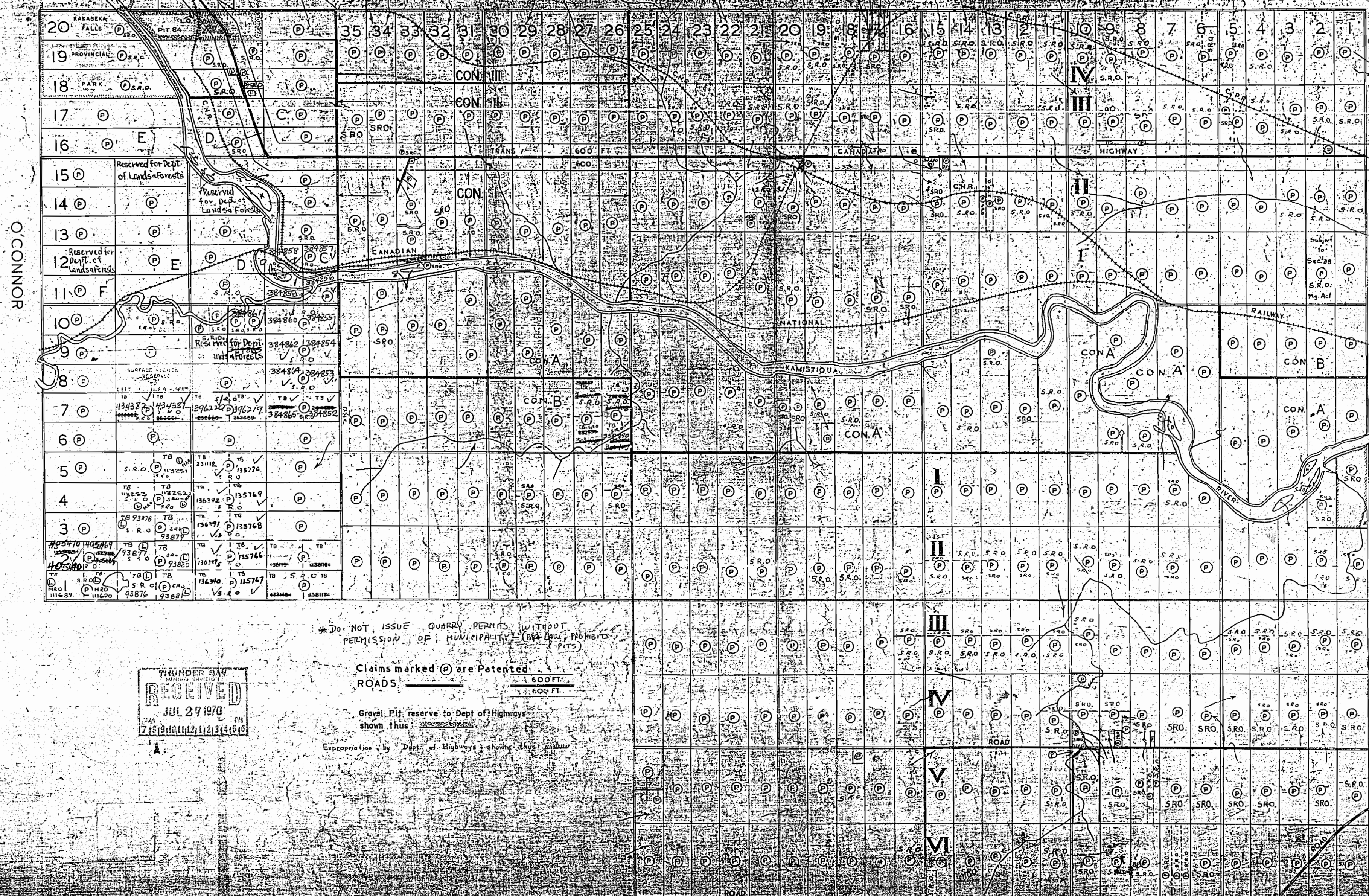
1855

OLIVER



PAIPOUNGE M 1854  
1970 OLIVER

DISTRICT OF THUNDER BAY  
THUNDER BAY MINING DIVISION



\* DO NOT ISSUE QUARRY PERMITS WITHOUT PERMISSION OF MUNICIPALITY (BY-LAW PROHIBITS PITS)

Claims marked ⊕ are Patented  
ROADS

Gravel Pit reserve to Dept. of Highways shown thus:

Expropriation by Dept. of Highways shown thus:

THUNDER BAY  
MINING DIVISION  
**RECEIVED**  
JUL 29 1970  
718(10)112112131516