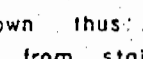



LEGEND

- PATENTED LAND (P)
- CROWN LAND SALE (C.S)
- LEASES (L)
- LOCATED LAND (Loc.)
- LICENSE OF OCCUPATION (L.O.)
- MINING RIGHTS ONLY (M.R.O.)
- SURFACE RIGHTS ONLY (S.R.O.)
- ROADS
- IMPROVED ROADS
- KING'S HIGHWAYS
- RAILWAYS
- POWER LINES
- MARSH OR MUSKIEG
- MINES (X)
- CANCELLED (C)

NOTES

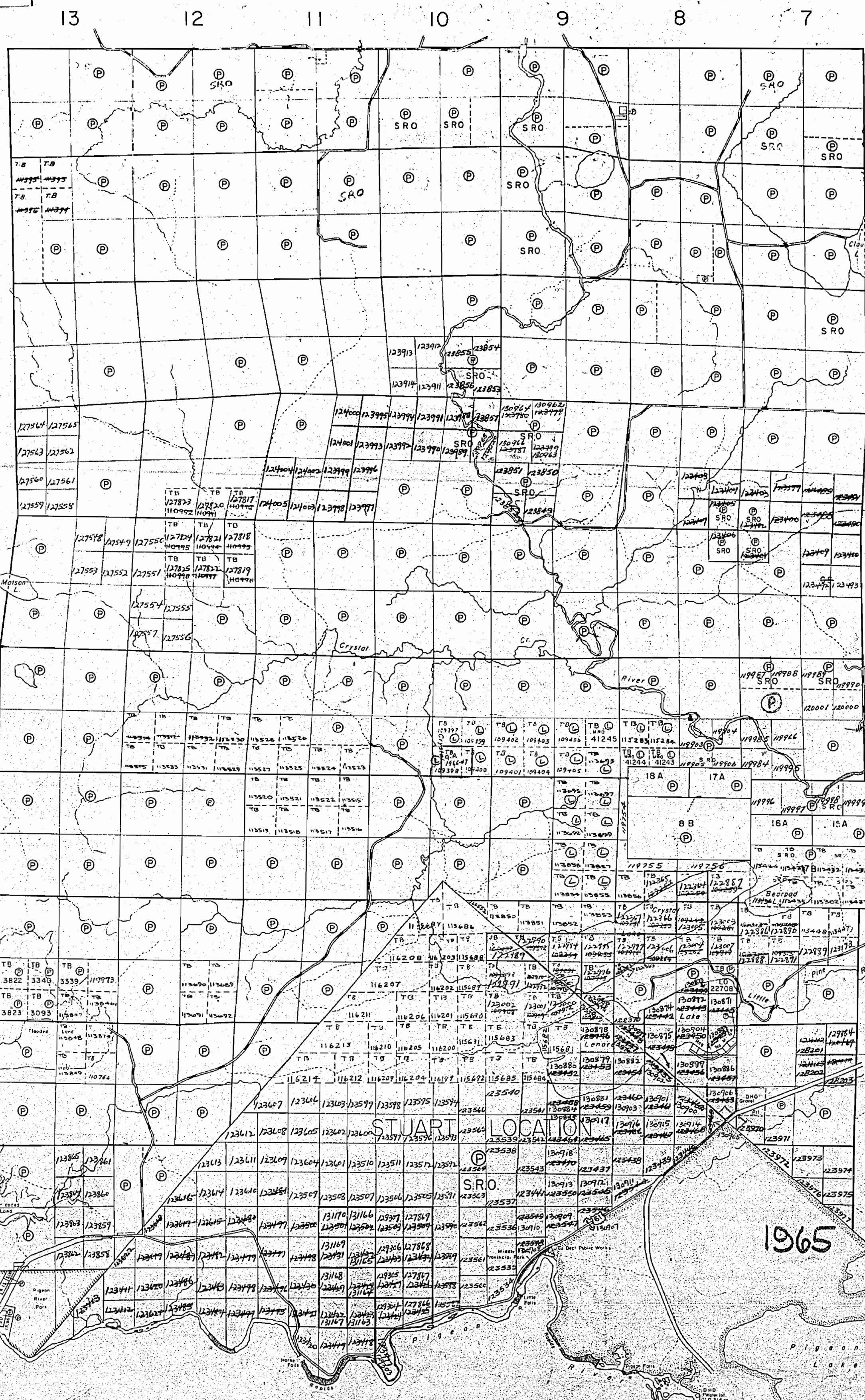
400' reserve around all lakes and rivers to Dept. of Lands and Forests.

Area shown thus:  withdrawn from staking pursuant to the provisions of sec 34(d) of the Mining Act, R.S.O. 1960, Chapter 241.

 Sec 7 & 8 Contg Sale pending in h.e.f. Excl. from subsequent staking only - See Land Bill Pardee Twp.

DEVON TWP. M 1695

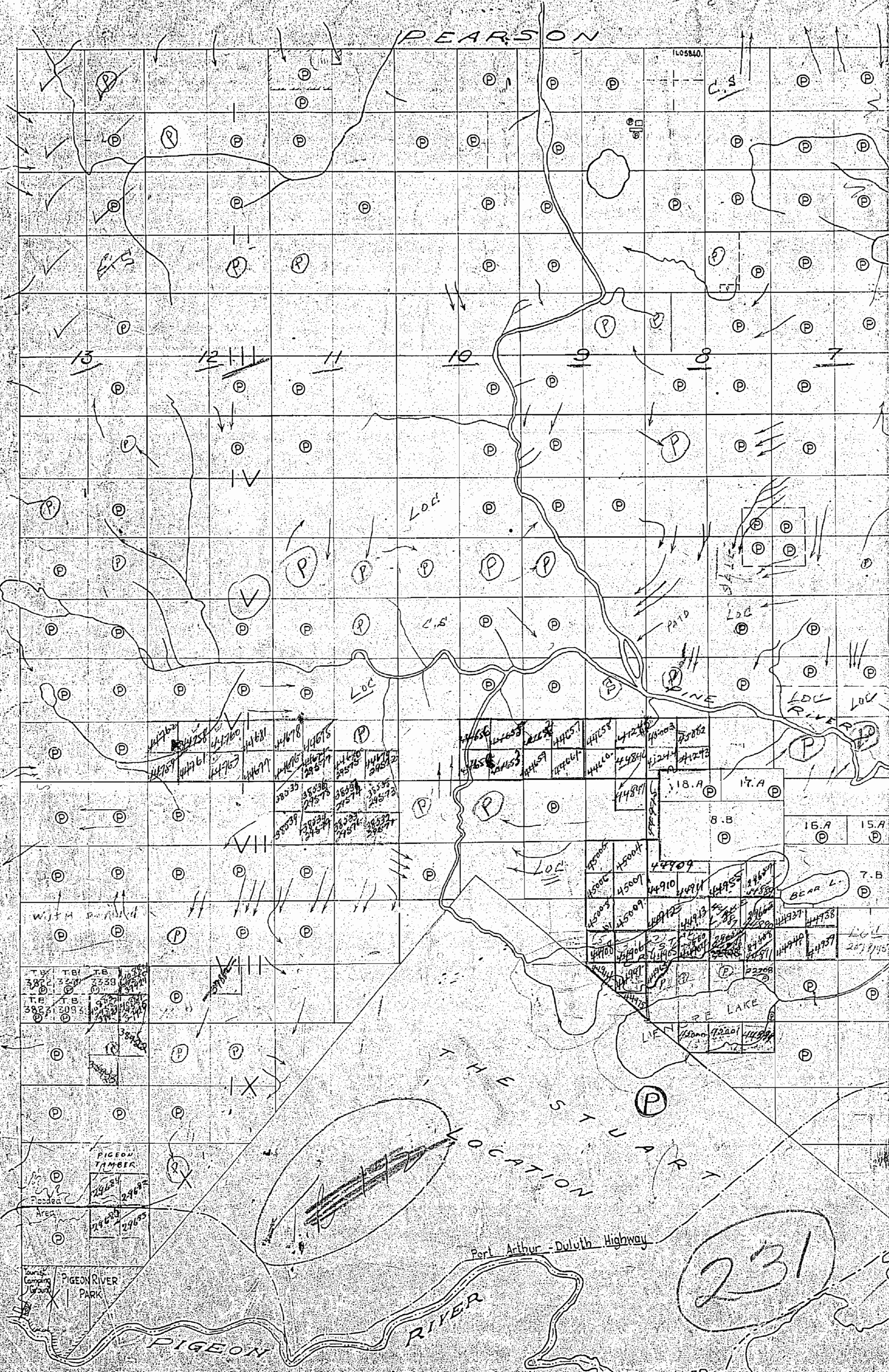
CROOKS TWP. M 1688



1856

P A R D E E

PEARSON



DATE OF ISSUE
JUL 15 1942

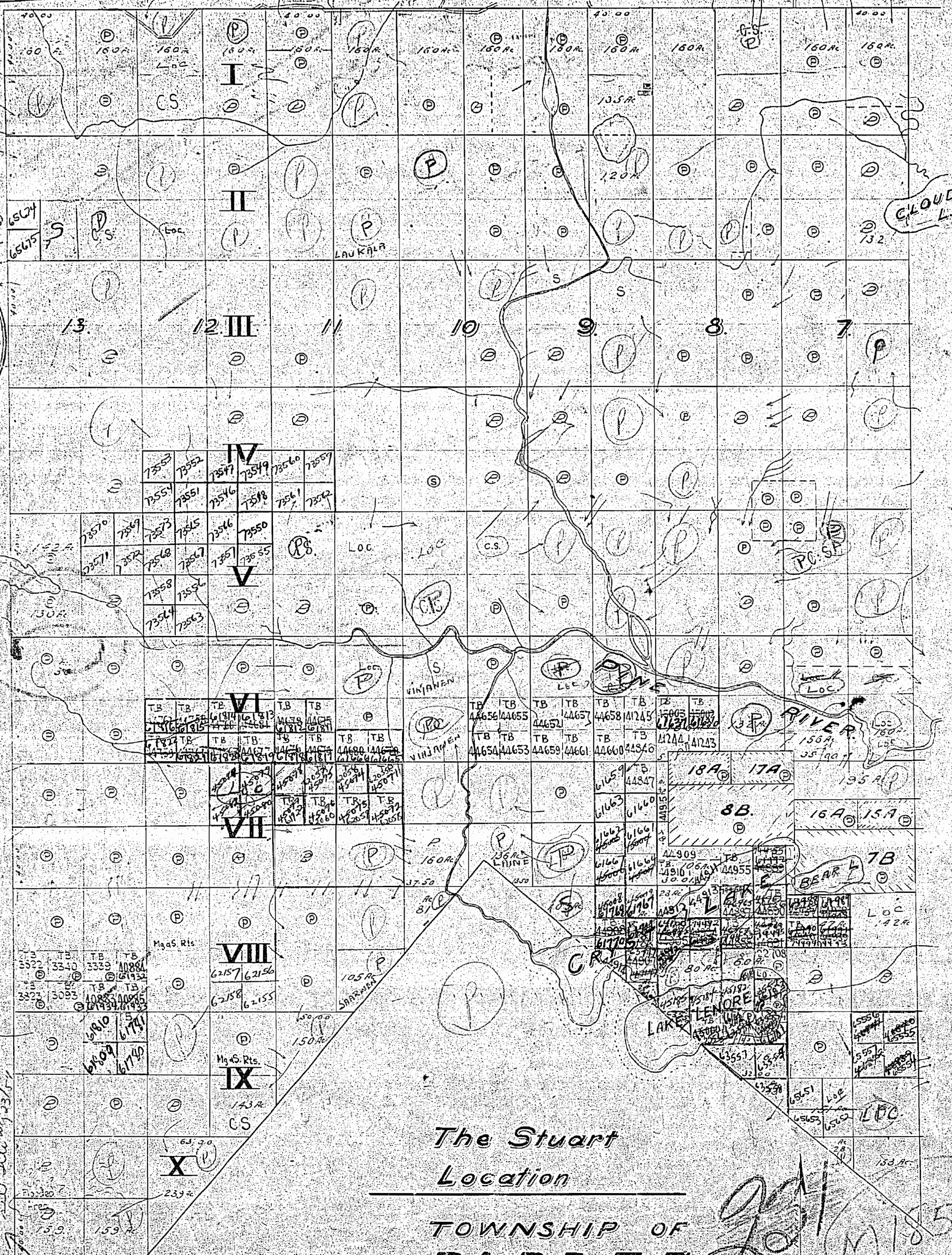
1942

1856

PORT ARTHUR RECEIVED AUG 28 1952 MINING DIVISION

PORT ARTHUR RECEIVED AUG 28 1952 MINING DIVISION

1952



The Stuart Location

TOWNSHIP OF PARDEE

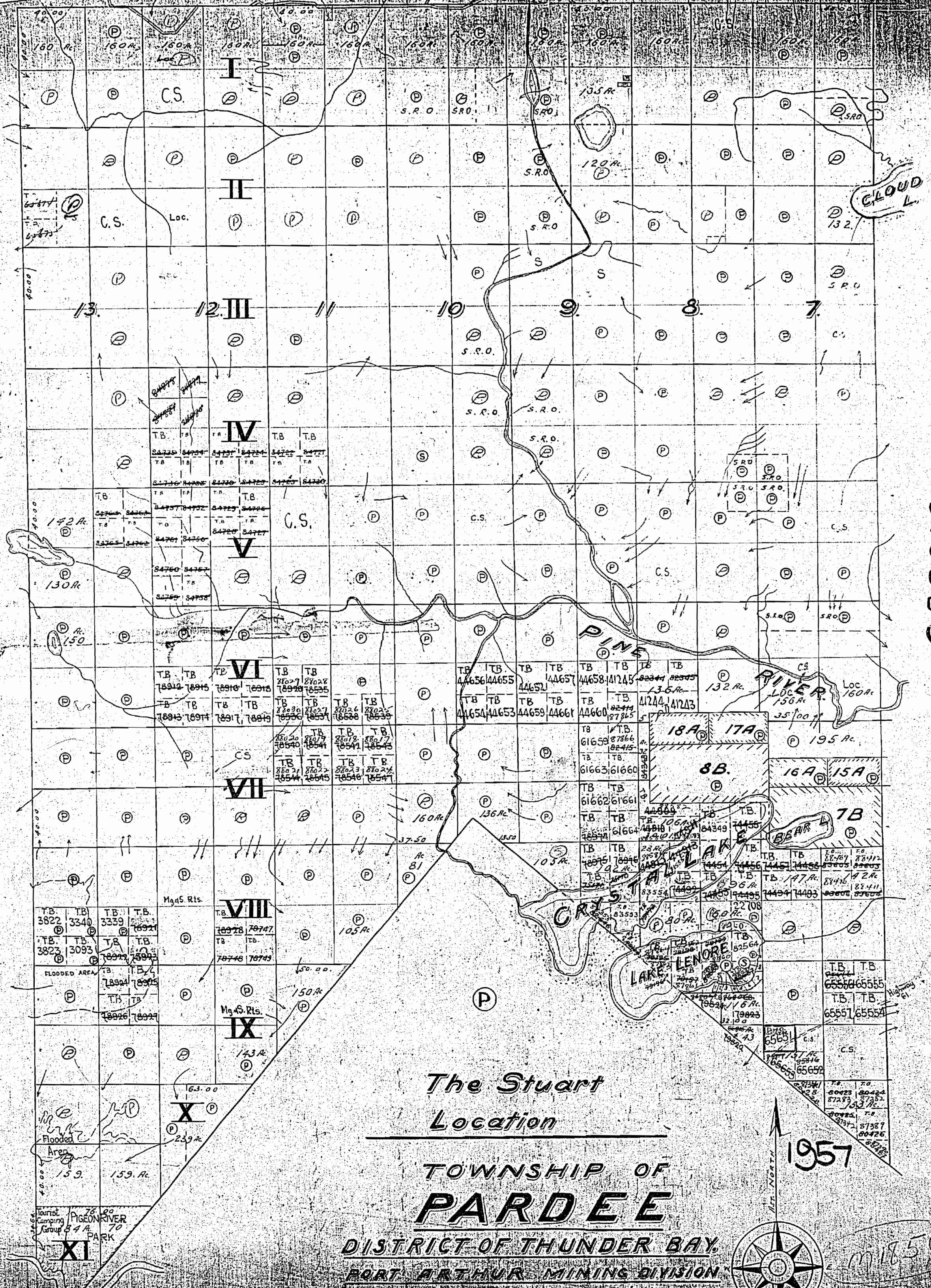
DISTRICT OF THUNDER BAY. PORT ARTHUR MINING DIVISION

Scale, 40 chains to an inch.



Improved Roads surveyed under instructions by R.S. Kirkup Q.L.S. 1932, shown thus.

Surface reservations 200' wide by Dept. of L.S.P. shown here on this plan.



The Stuart
Location

TOWNSHIP OF
PARDEE

DISTRICT OF THUNDER BAY.
PORT ARTHUR MINING DIVISION

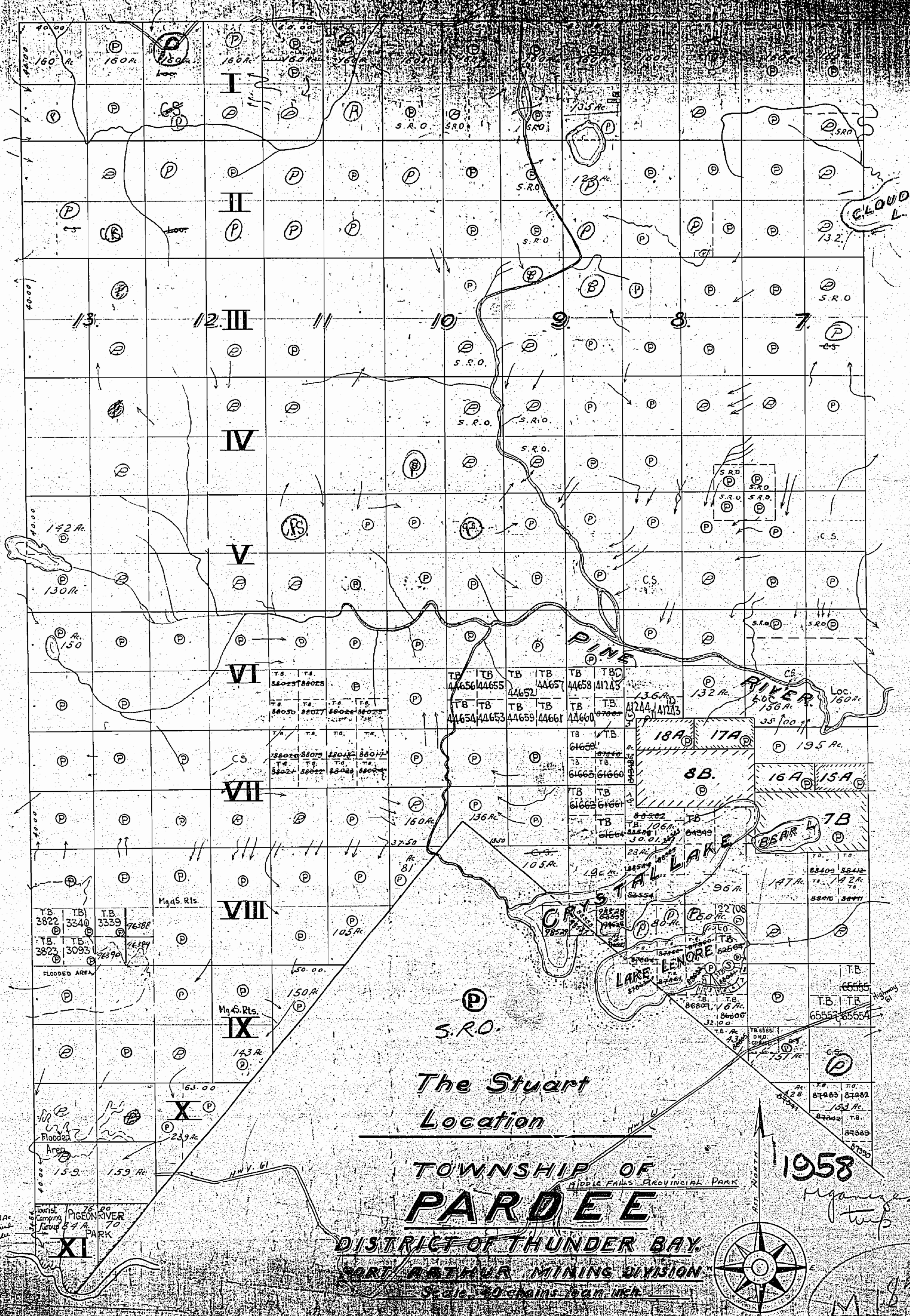
Scale, 40 chains to an inch.



1957



1856



CROOKS

The Stuart Location

TOWNSHIP OF
 PARDEE
 DISTRICT OF THUNDER BAY.
 PART ARTHUR MINING DIVISION.
 Scale, 40 chains to an inch.

1958
reorganized
trip



M. 1856

(23)

3.08 Ac
 Pigeon River
 Camping
 Area
 70
 PARK

Approved Roads surveyed under instructions
 of the Hon. Secy. of Lands and Forests, 1952

1856

PEARSON TWP. M. 1857

THE TOWNSHIP OF
OF
PARDEE

DISTRICT OF
THUNDER BAY
PORT ARTHUR
MINING DIVISION

SCALE: 1-INCH=40 CHAINS

LEGEND

- PATENTED LAND (P)
- CROWN LAND SALE (C.S.)
- LEASES (L)
- LOCATED LAND (Loc.)
- LICENSE OF OCCUPATION (L.O.)
- MINING RIGHTS ONLY (M.R.O.)
- SURFACE RIGHTS ONLY (S.R.O.)
- ROADS
- IMPROVED ROADS
- KING'S HIGHWAYS
- RAILWAYS
- POWER LINES
- MARSH OR MUSKIEG
- MINES
- CANCELLED (C)

NOTES

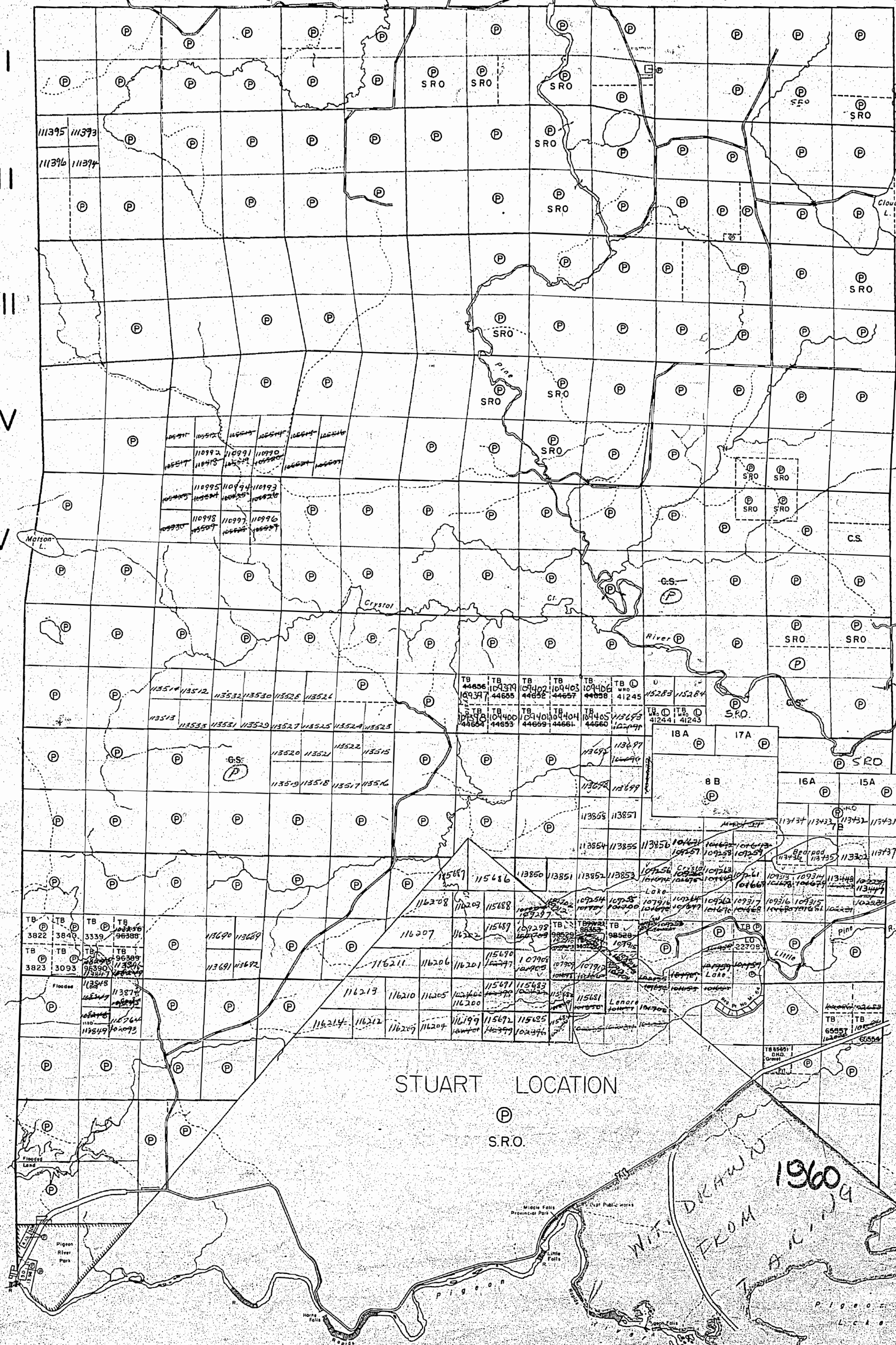
400' reserve around all lakes and rivers to
Dept. of Lands and Forests.

WITHDRAWN FROM STAKING
SECTION 36(D) (M.G. 11/11/16)

WITHDRAWN FROM STAKING
SECTION 36(D) JUNE 7/61
(G. STEVENS - JUNE 6/61)

DEVON TWP. M. 1695

CROOKS TWP. M. 1688



STUART LOCATION

S.R.O.

WITHDRAWN FROM STAKING
1960

STATE OF MINNESOTA
U.S.A.



PLAN NO. - M-1856

DEPARTMENT OF MINES
- ONTARIO

LEGEND

PATENTED LAND	P
CROWN LAND SALE	C.S.
LEASES	L
LOCATED LAND	Loc.
LICENSE OF OCCUPATION	L.O.
MINING RIGHTS ONLY	M.R.O.
SURFACE RIGHTS ONLY	S.R.O.
ROADS	—
IMPROVED ROADS	—
KING'S HIGHWAYS	—
RAILWAYS	—
POWER LINES	—
MARSH OR MUSKEG	—
MINES	X
CANCELLED	C.

NOTES

400' reserve around all lakes and rivers to
Dept. of Lands and Forests.

Area shown thus:
withdrawn from staking pursuant to the provisions
of sec 34(d) of the Mining Act RSO 1960, Chapter
241.

DEVON TWP. M 1695

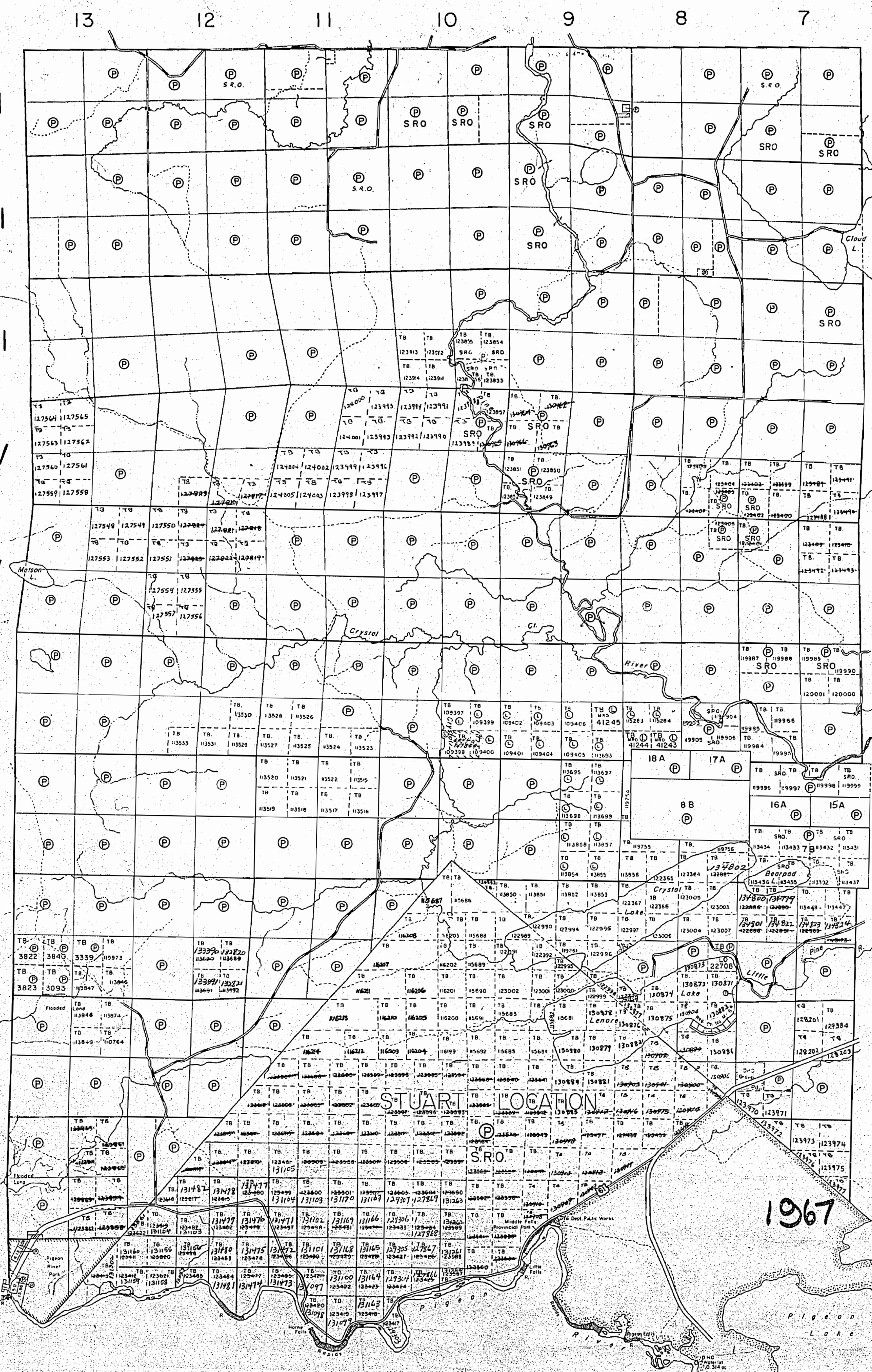
CROOKS TWP. M 1688

VII
VIII

IX

X

XI



STATE OF MINNESOTA
U.S.A.



1856

PEARSON TWP. M 1857

THE TOWNSHIP OF
OF
PARDEE

DISTRICT OF
THUNDER BAY
PORT ARTHUR
MINING DIVISION

SCALE: 1-INCH=40 CHAINS

LEGEND

PATENTED LAND	P
CROWN LAND SALE	C.S.
LEASES	L
LOCATED LAND	Loc.
LICENSE OF OCCUPATION	L.O.
MINING RIGHTS ONLY	M.R.O.
SURFACE RIGHTS ONLY	S.R.O.
ROADS	—
IMPROVED ROADS	—
KING'S HIGHWAYS	—
RAILWAYS	—
POWER LINES	—
MARSH OR MUSKEG	—
MINES	X
CANCELLED	C

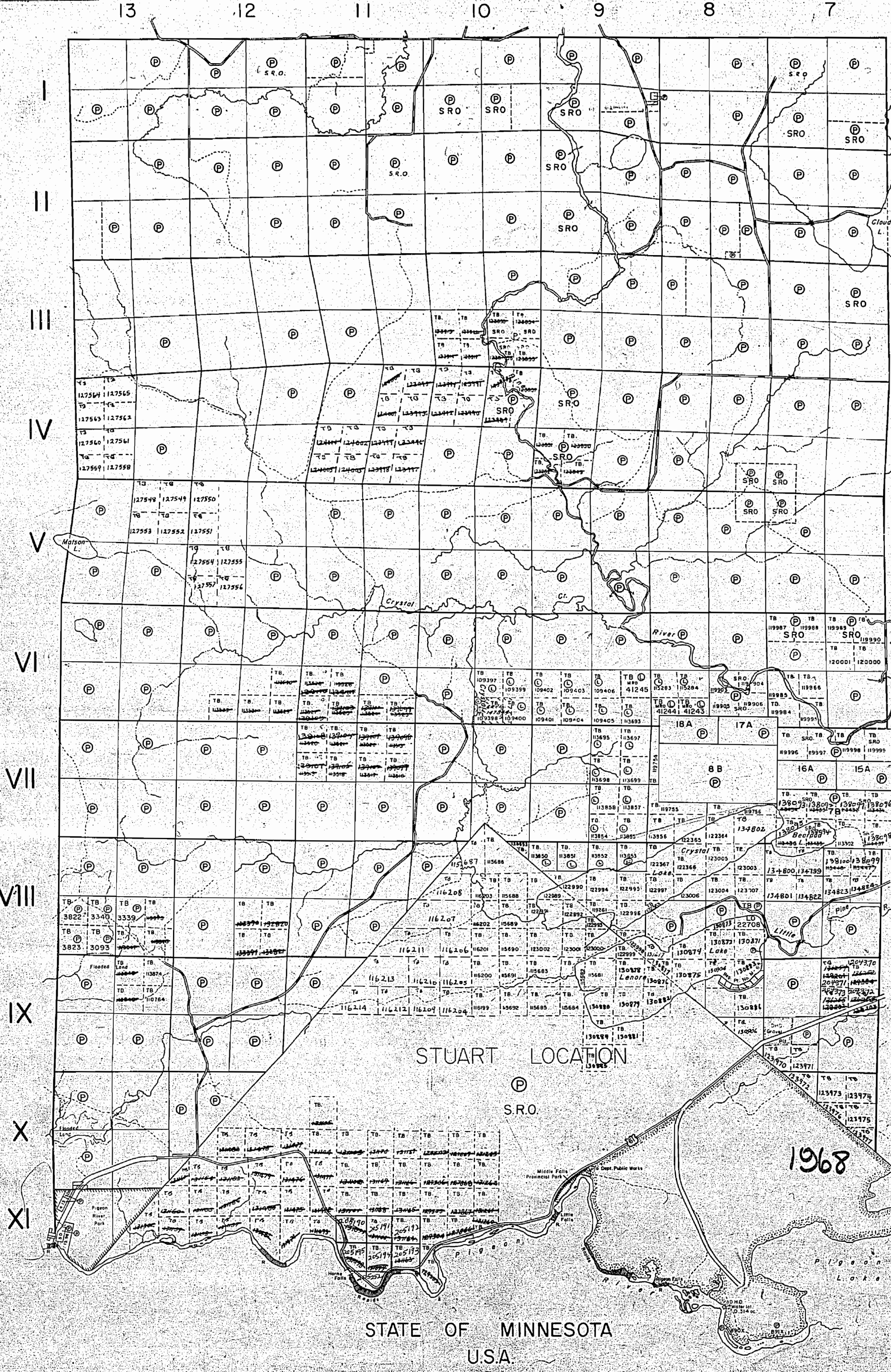
NOTES

400' reserve around all lakes and rivers to
Dept. of Lands and Forests.

Area shown thus
withdrawn from staking pursuant to the provisions
of sec 34(d) of the Mining Act RSO 1960, Chapter
241.

DEVON TWP. M 1695

CROOKS TWP. M 1688



STATE OF MINNESOTA
U.S.A.

PLAN NO.-M-1856

DEPARTMENT OF MINES
— ONTARIO —

1856

PEARSON TWP. M. 1857

THE TOWNSHIP OF PARDEE

DISTRICT OF THUNDER BAY THUNDER BAY MINING DIVISION

SCALE: 1-INCH=40 CHAINS

LEGEND

PATENTED LAND	P
CROWN LAND SALE LEASES	C.S.
LOCATED LAND	L
LICENSE OF OCCUPATION	Loc.
MINING RIGHTS ONLY	L.O.
SURFACE RIGHTS ONLY	M.R.O.
ROADS	S.R.O.
IMPROVED ROADS	
KING'S HIGHWAYS	
RAILWAYS	
POWER LINES	
MARSH OR MUSKEG	
MINES	X
CANCELLED	C

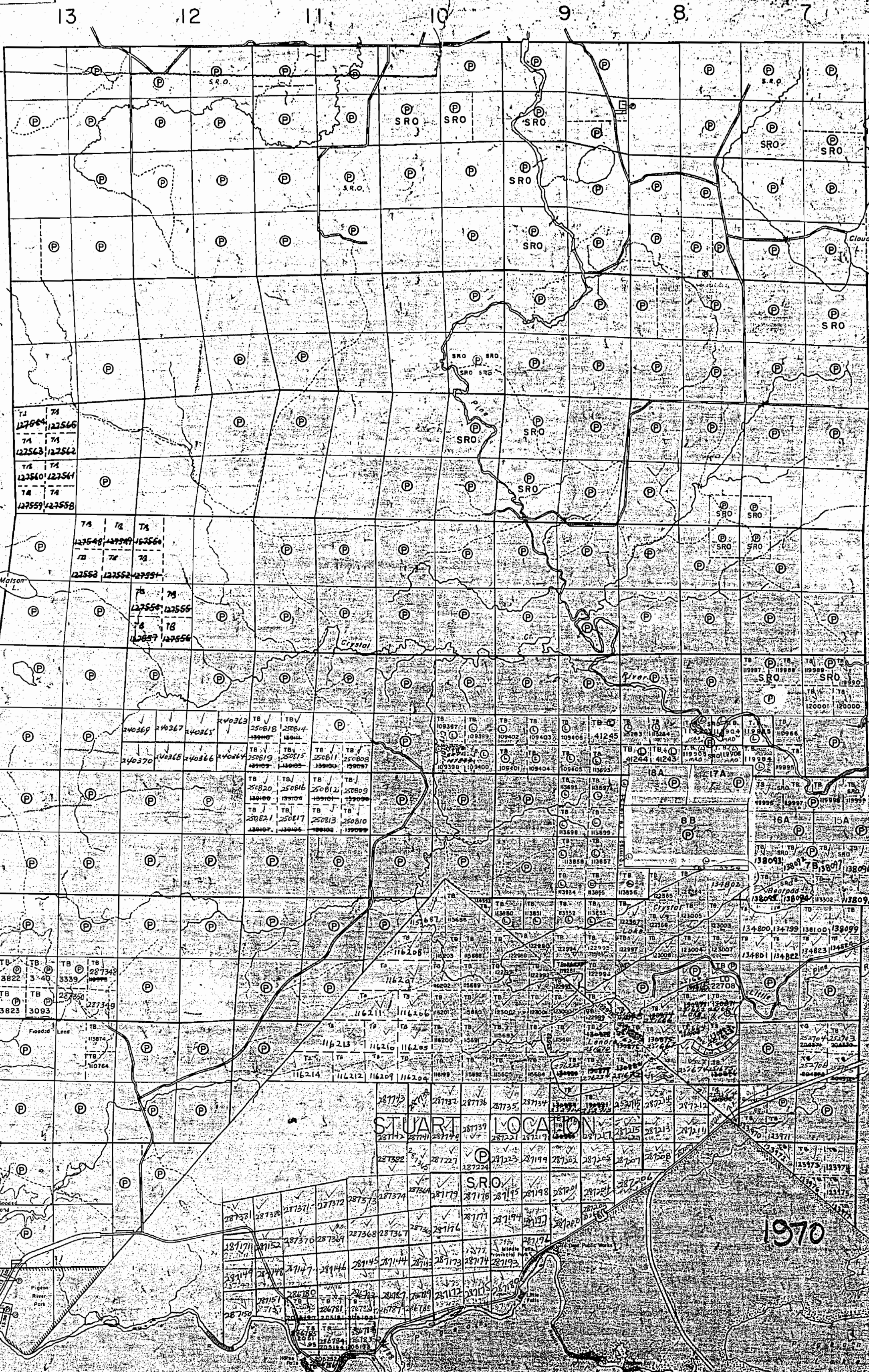
NOTES

400' reserve around all lakes and rivers to Dept. of Lands and Forests.

Area shown thus: withdrawn from staking pursuant to the provisions of sec 34(d) of the Mining Act R.S.O. 1960, Chapter 724.

DEVON TWP. M. 1695

CROOKS TWP. M. 1688



STATE OF MINNESOTA U.S.A.

PLAN NO. M-1856

DEPARTMENT OF MINES ONTARIO

1856

PEARSON TWP M 1857

THE TOWNSHIP OF
PARDEE

DISTRICT OF THUNDER BAY
THUNDER BAY MINING DIVISION
SCALE 1 INCH = 40 CHAINS

LEGEND

- PATENTED LAND
- CROWN LAND SALE
- LEASES
- LOCATED LAND
- LICENSE OF OCCUPATION
- MINING RIGHTS ONLY
- SURFACE RIGHTS ONLY
- ROADS
- IMPROVED ROADS
- KINGS HIGHWAYS
- RAILWAYS
- POWER LINES
- MARSH OR MUSKOG
- MINES
- CANCELLED

NOTES

400' reserve around all lakes and rivers to Dept. of Lands and Forests.

Area shown thus withdrawn from staking pursuant to the provisions of sec 34(d) of the Mining Act RSO 1960, Chapter 241

MINING QUARRY PERMITS TO BE ISSUED WITHOUT PRIOR CLEARANCE FEB/53

To 22708 - boundary SRO with part of 22708

DEVON TWP M 1695

CROOKS TWP M 1688

II
III
IV
V
VI
VII
VIII
IX
X
XI


13 12 11 10 9 8

STATE OF MINNESOTA
USA

1971

PLAN NO M-1856

ONTARIO
DEPARTMENT OF MINES
AND NORTHERN AFFAIRS



1856

PEARSON TP. M.1857

WILDEE

THE TOWNSHIP OF
OF
WILDEE PARDEE

DISTRICT OF THUNDER BAY
THUNDER BAY MINING DIVISION
SCALE: 1-INCH=40 CHAINS

LEGEND

- PATENTED LAND ⊙
- CROWN LAND SALE C.S.
- LEASES L
- LOCATED LAND Loc.
- LICENSE OF OCCUPATION L.O.
- MINING RIGHTS ONLY M.R.O.
- SURFACE RIGHTS ONLY S.R.O.
- ROADS —
- IMPROVED ROADS —
- KING'S HIGHWAYS —
- RAILWAYS —
- POWER LINES —
- MARSH OR MUSKEG —
- MINES X
- CANCELLED C.
- PATENTED S.R.O. ⊙

NOTES

400' surface rights reservation along the shores of all lakes and rivers.

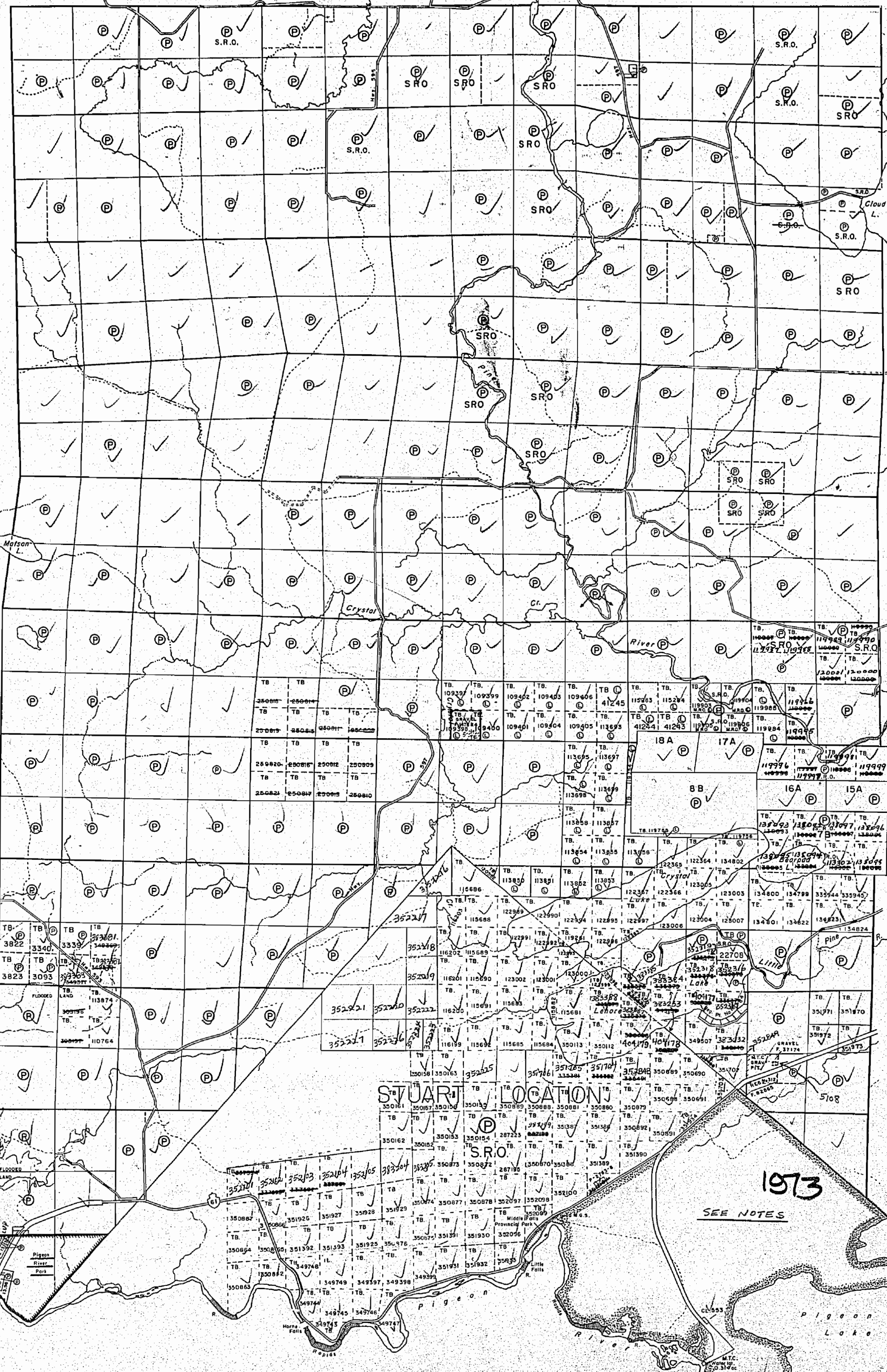
Area shown thus withdrawn from staking pursuant to the provisions of sec 34(d) of the Mining Act, R.S.O. 1960, Chapter 241.

* NO QUARRY PERMITS TO ISSUE WITHOUT PRIOR CLEARANCE FEB. 73

DEVON TP. M.1695

CROOKS TP. M.1688

I
II
III
IV
V
VI
VII
VIII
IX
X
XI



STATE OF MINNESOTA
U.S.A.

PLAN NO-M-1856

ONTARIO
MINISTRY OF NATURAL RESOURCES
SURVEYS AND MAPPING BRANCH

Handwritten initials

1856

PEARSON TP. M.1857

13 12 11 10 9 8 7

THE TOWNSHIP OF
OF
PARDEE

DISTRICT OF
THUNDER BAY

THUNDER BAY
MINING DIVISION


SCALE: 1-INCH=40 CHAINS

LEGEND

PATENTED LAND	Ⓟ
CROWN LAND SALE	C.S.
LEASES	L
LOCATED LAND	Loc.
LICENSE OF OCCUPATION	L.O.
MINING RIGHTS ONLY	M.R.O.
SURFACE RIGHTS ONLY	S.R.O.
ROADS	—
IMPROVED ROADS	—
KING'S HIGHWAYS	—
RAILWAYS	—
POWER LINES	—
MARSH OR MUSKEG	—
MINES	X
CANCELLED	C.
PATENTED S.R.O.	Ⓟ

NOTES

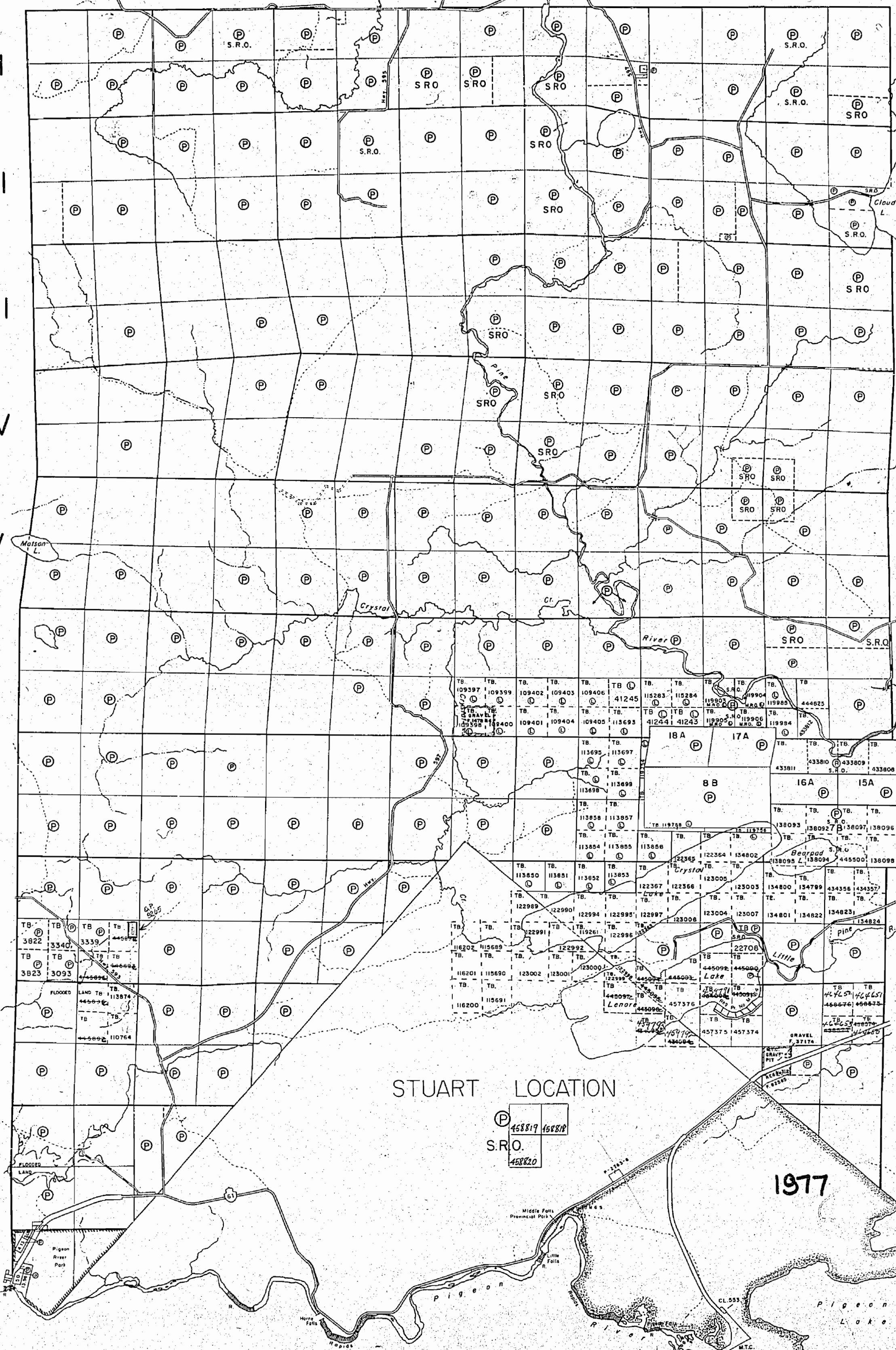
400' surface rights reservation along the shores of all lakes and rivers.

Area shown thus  withdrawn from staking pursuant to the provisions of sec.34(d) of the Mining Act, R.S.O.1960, Chapter 241.

DEVON TP. M.1695

CROOKS TP. M.1688

I
II
III
IV
V
VI
VII
VIII
IX
X
XI



STUART LOCATION

Ⓟ
458819 458820
S.R.O.
458821

1977

STATE OF MINNESOTA
U.S.A.

JAN. 27/77

THUNDER BAY DIST.

PLAN NO.- M-1856

ONTARIO
MINISTRY OF NATURAL RESOURCES
SURVEYS AND MAPPING BRANCH

M-1856


1977

LEGEND

PATENTED LAND	Ⓟ
CROWN LAND SALE	C.S.
LEASES	L
LOCATED LAND	Loc.
LICENSE OF OCCUPATION	L.O.
MINING RIGHTS ONLY	M.R.O.
SURFACE RIGHTS ONLY	S.R.O.
ROADS	—
IMPROVED ROADS	—
KING'S HIGHWAYS	—
RAILWAYS	—
POWER LINES	—
MARSH OR MUSKEG	—
MINES	X
CANCELLED	C.
PATENTED S.R.G.	Ⓢ

NOTES

400' surface rights reservation along the shores of all lakes and rivers.

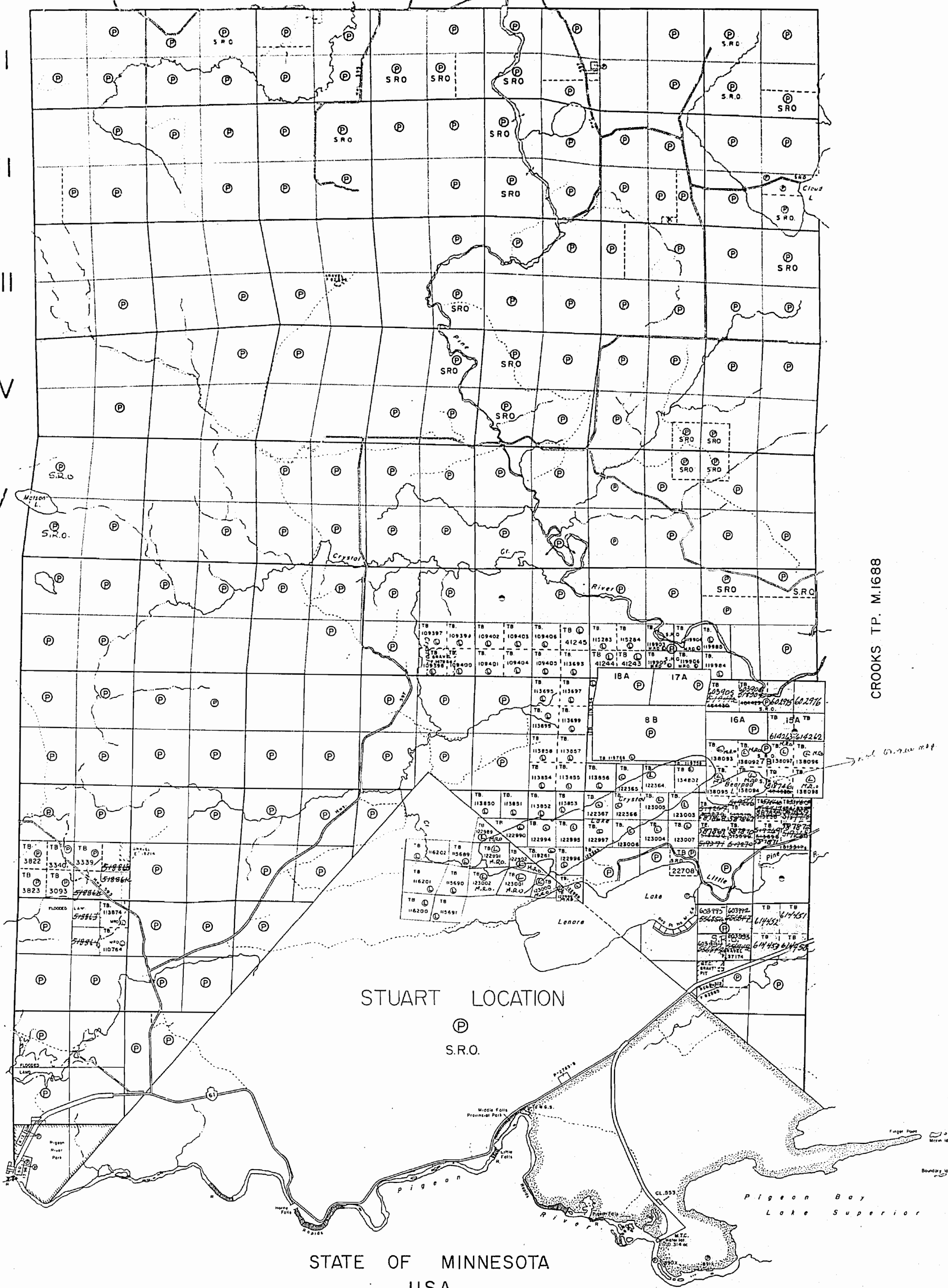
Area shown thus  withdrawn from staking pursuant to the provisions of sec 34(d) of the Mining Act, R.S.O. 1960, Chapter 241.

DEVON TP. M.1695

CROOKS TP. M.1688

I
II
III
IV
V
VI
VII
VIII
IX
X
XI

13 12 11 10 9 8 7



STATE OF MINNESOTA
U.S.A.

Dr. [Signature]

PEARSON TP. M.1857

13 12 11 10 9 8 7

THE TOWNSHIP OF
PARDEE

DISTRICT OF
THUNDER BAY

THUNDER BAY
MINING DIVISION

SCALE: 1-INCH=40 CHAINS

LEGEND

- PATENTED LAND
- CROWN LAND SALE
- LEASES
- LOCATED LAND
- LICENSE OF OCCUPATION
- MINING RIGHTS ONLY
- SURFACE RIGHTS ONLY
- ROADS
- IMPROVED ROADS
- KING'S HIGHWAYS
- RAILWAYS
- POWER LINES
- MARSH OR MUSKEG
- MINES
- CANCELLED
- PATENTED S.R.

NOTES

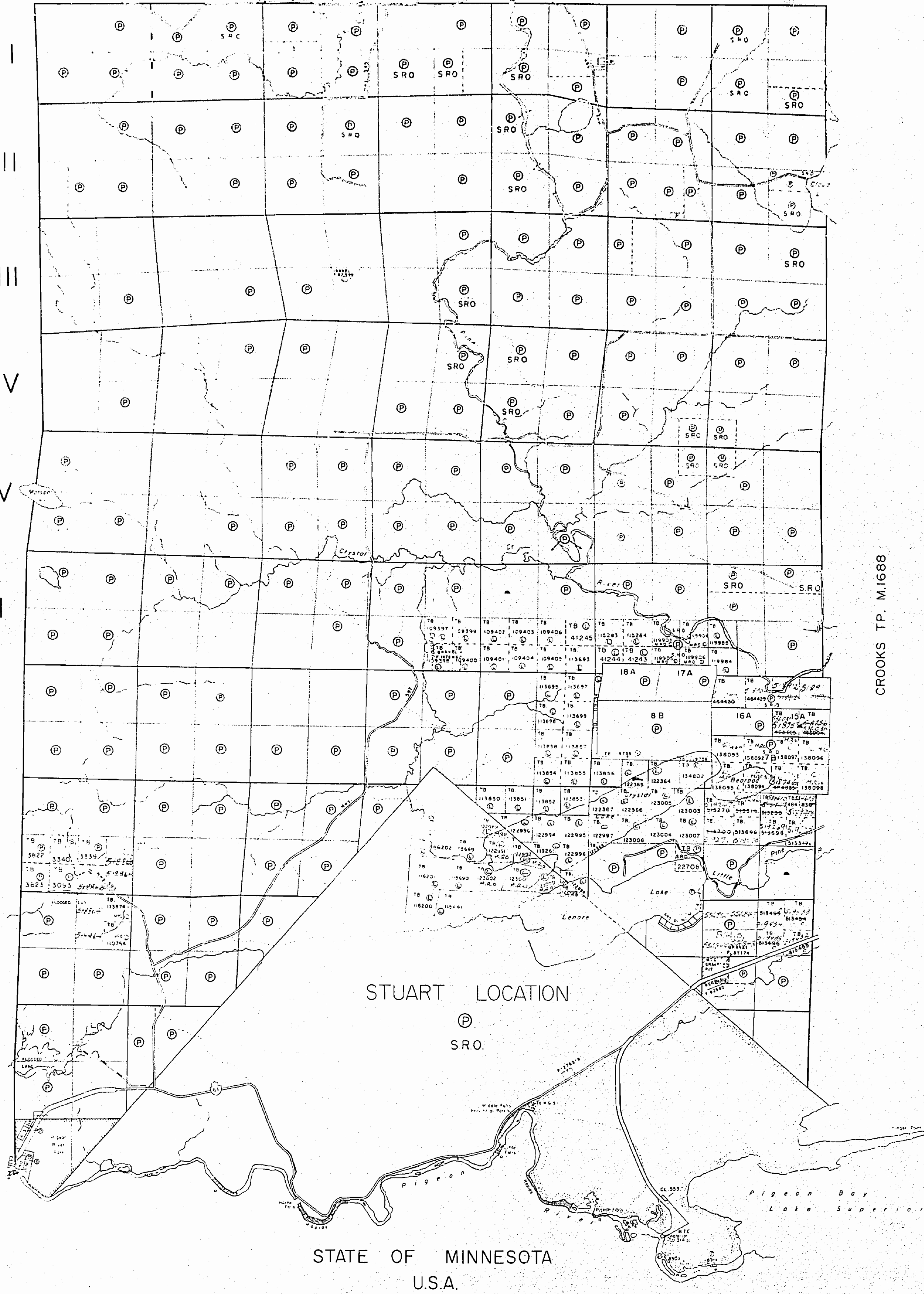
400' surface rights reservation
of all lakes and rivers

Area shown thus
withdrawn from staking purposes
of sec 34 of the Mining Act, 1908
241

DEVON TP. M.1695

CROOKS TP. M.1688


I
II
III
IV
V
VI
VII
VIII
IX
X
XI



STUART LOCATION

P
SRO.

STATE OF MINNESOTA
U.S.A.



PLAN NO- M-1857

MINISTRY OF NATURAL RESOURCES
SURVEYS AND MAPS

REFERENCES
 AREA SHOWN THEREON IS WITHDRAWN
 STANDING PURSUANT TO THE PROVISIONS OF
 SECTION 32 OF THE MINING ACT, R.S.O.
 CHAPTER 269

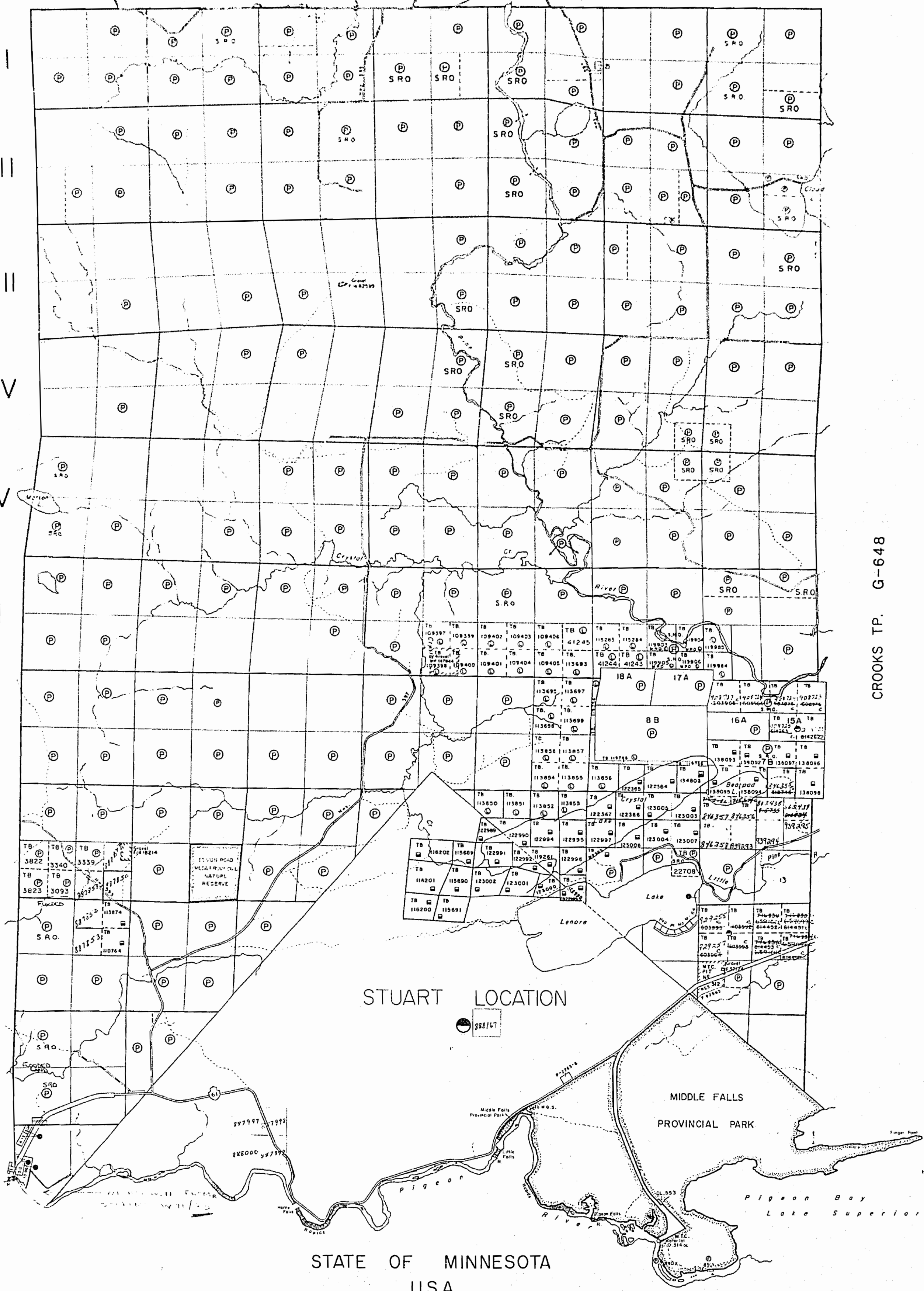
PEARSON TP.

13 12 11 10 9 8 7

DEVON TP. G-650

CROOKS TP. G-648

I
 II
 III
 IV
 V
 VI
 VII
 VIII
 IX
 X
 XI



STATE OF MINNESOTA
 U.S.A.

LEGEND

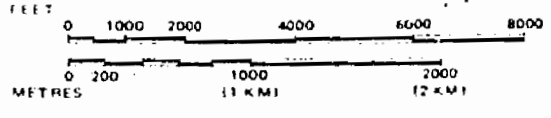
HIGHWAY AND ROUTE No	
OTHER ROADS	
TRAILS	
SURVEYED LINES	
TOWNSHIPS, BASE LINES, ETC	
LOTS, MINING CLAIMS, PARCELS, ETC	
UNSURVEYED LINES	
LOT LINES	
PARCEL BOUNDARY	
MINING CLAIMS ETC	
RAILWAY AND RIGHT OF WAY	
UTILITY LINES	
NON PERENNIAL STREAM	
FLOODING OR FLOODING RIGHTS	
SUBDIVISION OR COMPOSITE PLAN	
RESERVATIONS	
ORIGINAL SHORELINE	
MARSH OR MUSKEL	
MINES	
TRAVERSE MONUMENT	

DISPOSITION OF CROWN LANDS


TYPE OF DOCUMENT	SYMBOL
PATENT, SURFACE & MINING RIGHTS	
" SURFACE RIGHTS ONLY	
" MINING RIGHTS ONLY	
LEASE, SURFACE & MINING RIGHTS	
" SURFACE RIGHTS ONLY	
" MINING RIGHTS ONLY	
LICENCE OF OCCUPATION	
ORDER IN COUNCIL	
RESERVATION	
CANCELLED	
SAND & GRAVEL	

NOTE: MINING RIGHTS IN PARCELS PATENTED PRIOR TO MAY 6, 1913, VESTED IN ORIGINAL PATENTEES BY THE PUBLIC LANDS ACT, R.S.O. 1970, CHAP. 380, SEC. 63, SUBSECT. 1

SCALE: 1 INCH = 40 CHAINS



TOWNSHIP
PARDEE
 M.N.R. ADMINISTRATIVE DISTRICT
THUNDER BAY
 MINING DIVISION
THUNDER BAY
 LAND TITLES / REGISTRY DIVISION
THUNDER BAY




PEARSON TP.

13 12 11 10 9 8 7






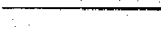
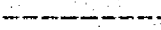










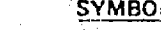
DEVON TP. G-650

CROOKS TP. G-648












THUNDER BAY
RECEIVED
 SEP 11 1984
 AM 7:59:10,11,12,12,3,4,5,6 PM

Area shown thus  withdrawn from staking pursuant to the provisions of Sec. 34 (d) of the Mining Act. R.S.O. 1960, Chapter 2-1.

LEGEND

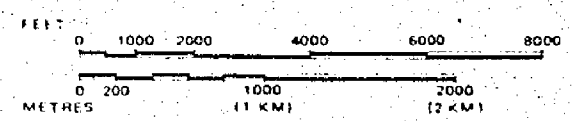
- HIGHWAY AND ROUTE No 
- OTHER ROADS 
- TRAILS 
- SURVEYED LINES
 TOWNSHIPS, BASE LINES, ETC 
- LOTS, MINING CLAIMS, PARCELS, ETC 
- UNSURVEYED LINES
 LOT LINES 
- PARCEL BOUNDARY 
- MINING CLAIMS ETC. 
- RAILWAY AND RIGHT OF WAY 
- UTILITY LINES 
- NON PERENNIAL STREAM 
- FLOODING OR FLOODING RIGHTS 
- SUBDIVISION OR COMPOSITE PLAN 
- RESERVATIONS 
- ORIGINAL SHORELINE 
- MARSH OR MUSKEG 
- MINES 
- TRAVERSE MONUMENT 

DISPOSITION OF CROWN LANDS

TYPE OF DOCUMENT	SYMBOL
PATENT, SURFACE & MINING RIGHTS	
" SURFACE RIGHTS ONLY	
" MINING RIGHTS ONLY	
LEASE, SURFACE & MINING RIGHTS	
" SURFACE RIGHTS ONLY	
" MINING RIGHTS ONLY	
LICENCE OF OCCUPATION	
ORDER IN COUNCIL	
RESERVATION	
CANCELLED	
SAND & GRAVEL	

NOTE: MINING RIGHTS IN PARCELS PATENTED PRIOR TO MAY 6 1913, VESTED IN ORIGINAL PATENTEE BY THE PUBLIC LANDS ACT, R.S.O. 1970, CHAP. 380, SEC. 63, SUBSEC. 1.

SCALE: 1 INCH = 40 CHAINS



TOWNSHIP

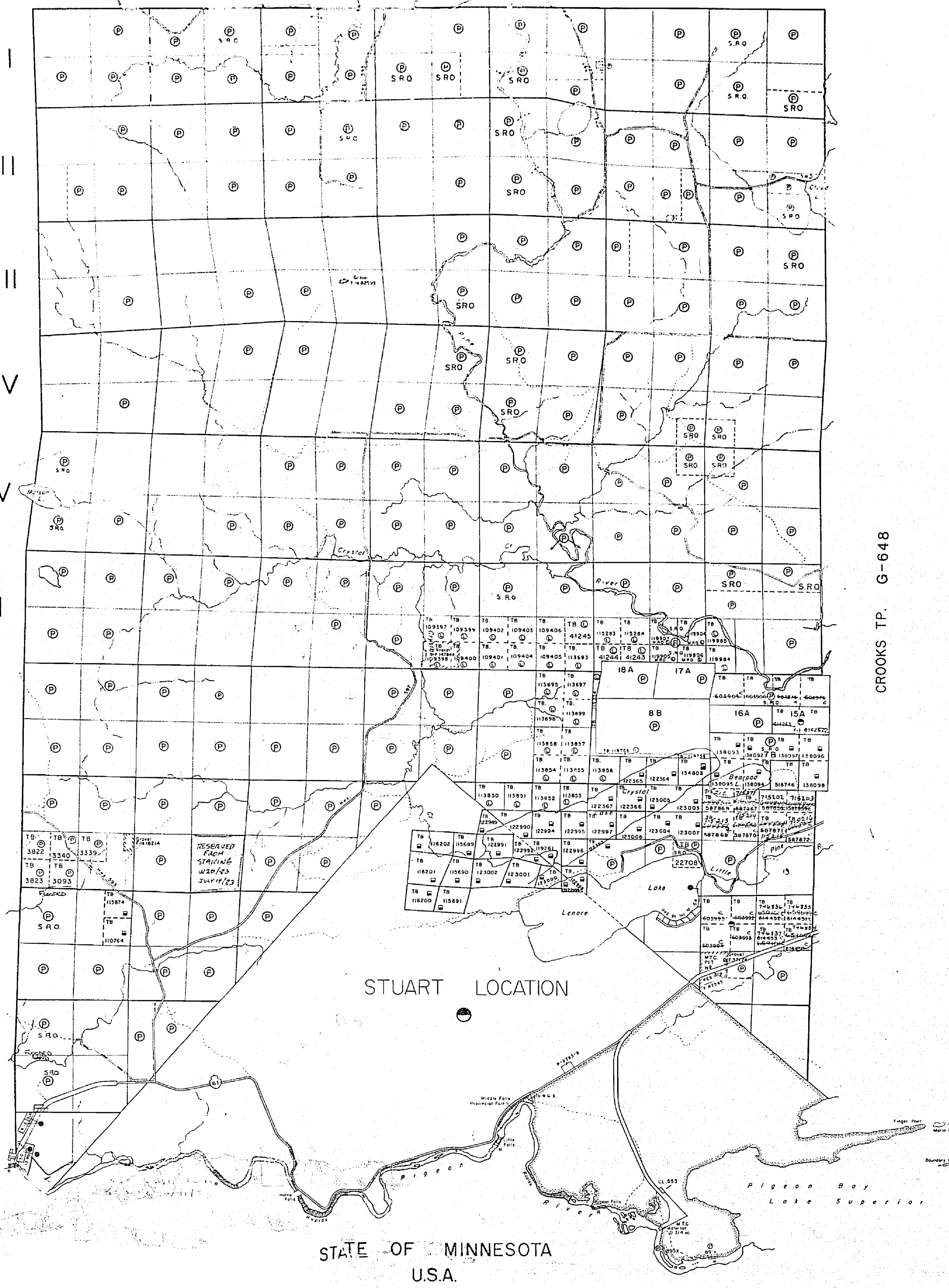
PARDEE

M.N.R. ADMINISTRATIVE DISTRICT
THUNDER BAY
 MINING DIVISION
THUNDER BAY
 LAND TITLES / REGISTRY DIVISION
THUNDER BAY

Ministry of Natural Resources Ontario
 Land Management Branch

Date: JUNE 14 1982
 MARCH 31, 1982

G-681



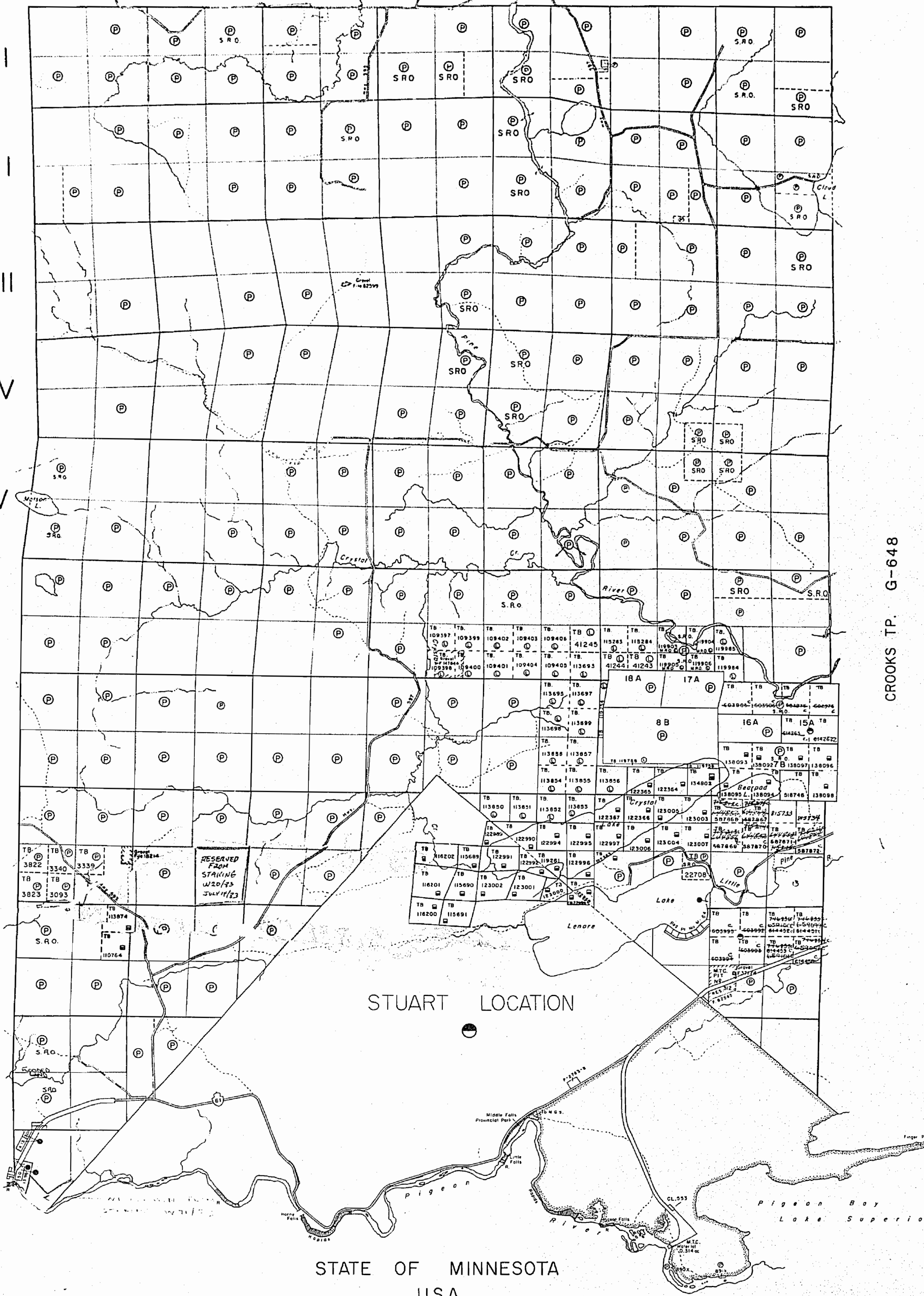
PEARSON TP.

13 12 11 10 9 8 7

DEVON TP. G-650

CROOKS TP. G-648

I
II
III
IV
V
VI
VII
VIII
IX
X
XI



THUNDER BAY
AUG 12 1982
759401112123456

Area shown thus withdrawn from staking pursuant to the provisions of Sec. 34 (d) of the Mining Act. R.S.O. 1960, Chapter 241.

LEGEND

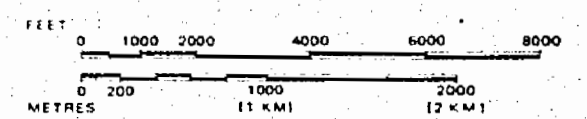
HIGHWAY AND ROUTE No	
OTHER ROADS	
TRAILS	
SURVEYED LINES	
TOWNSHIPS, BASE LINES, ETC.	
LOTS, MINING CLAIMS, PARCELS, ETC.	
UNSURVEYED LINES	
LOT LINES	
PARCEL BOUNDARY	
MINING CLAIMS ETC.	
RAILWAY AND RIGHT OF WAY	
UTILITY LINES	
NON-PERENNIAL STREAM	
FLOODING OR FLOODING RIGHTS	
SUBDIVISION OR COMPOSITE PLAN	
RESERVATIONS	
ORIGINAL SHORELINE	
MARSH OR MUSKEG	
MINES	
TRAVERSE MONUMENT	

DISPOSITION OF CROWN LANDS

TYPE OF DOCUMENT	SYMBOL
PATENT, SURFACE & MINING RIGHTS	
" SURFACE RIGHTS ONLY	
" MINING RIGHTS ONLY	
LEASE, SURFACE & MINING RIGHTS	
" SURFACE RIGHTS ONLY	
" MINING RIGHTS ONLY	
LICENCE OF OCCUPATION	
ORDER-IN-COUNCIL	
RESERVATION	
CANCELLED	
SAND & GRAVEL	

NOTE: MINING RIGHTS IN PARCELS PATENTED PRIOR TO MAY 6, 1913, VESTED IN ORIGINAL PATENTEE BY THE PUBLIC LANDS ACT, R.S.O. 1970, CHAP. 380, SEC. 63, SUBSEC. 1.

SCALE: 1 INCH = 40 CHAINS



TOWNSHIP

PARDEE

M.N.R. ADMINISTRATIVE DISTRICT
THUNDER BAY
MINING DIVISION
THUNDER BAY
LAND TITLES / REGISTRY DIVISION
THUNDER BAY



Ministry of Natural Resources
Land Management Branch

Date: MARCH 31, 1982

June 14, 1982

G-681

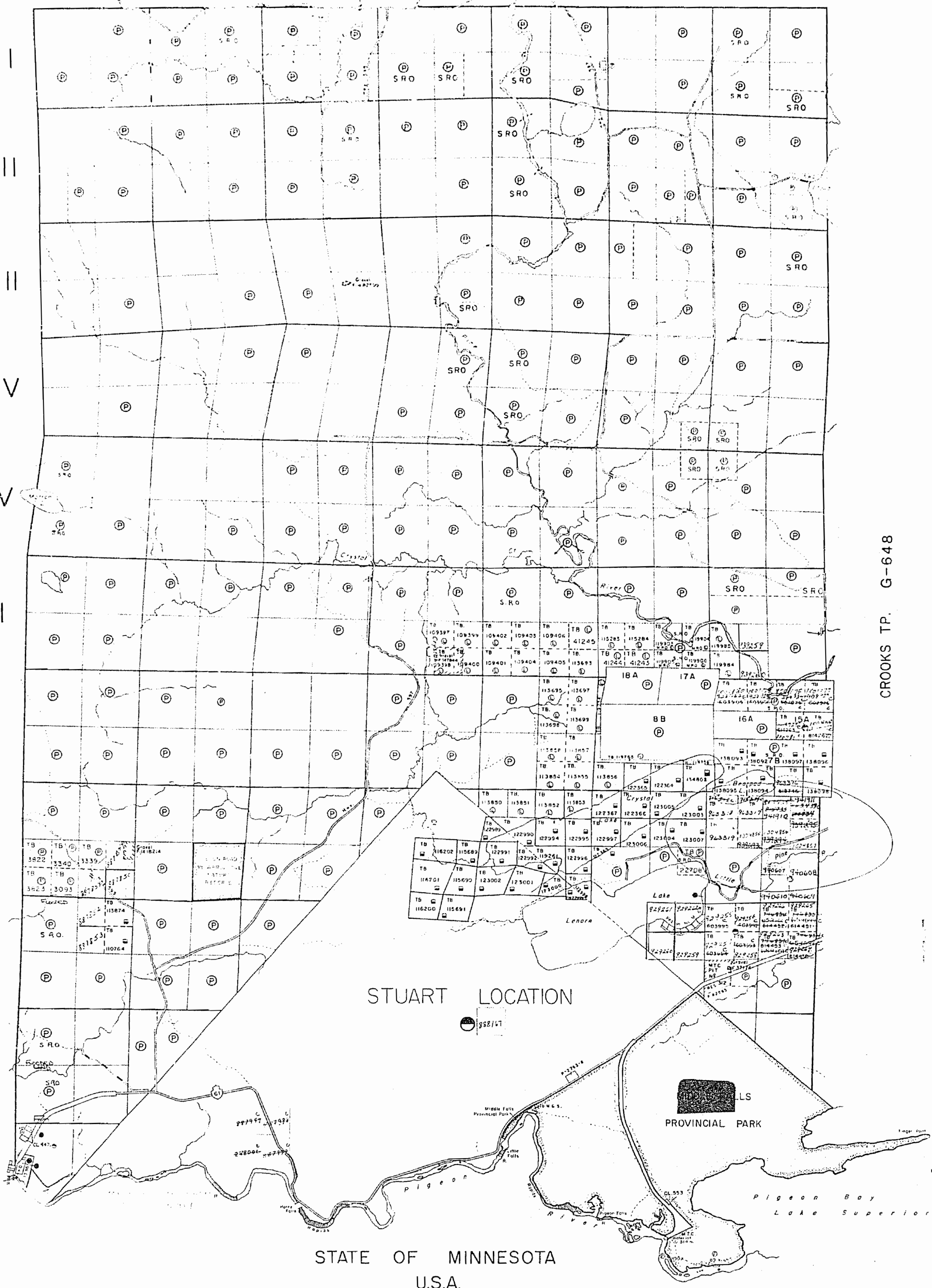
PEARSON TP.

13 12 11 10 9 8 7

DEVON TP. G-650

CROOKS TP. G-648

I
II
III
IV
V
VI
VII
VIII
IX
X
XI



STATE OF MINNESOTA
 U.S.A.

THUNDER BAY
 RECEIVED
 SEP 17 1987
 7:59 10 12 12 3 4 5 6

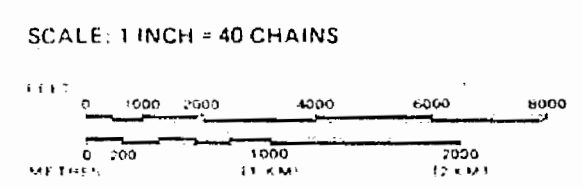
LEGEND

HIGHWAY AND ROUTE No	
OTHER ROADS	
TRAILS	
SURVEYED LINES	
TOWNSHIP'S BASE LINES ETC	
LOT'S, MINING CLAIMS PARCELS, ETC	
UNSURVEYED LINES	
LOT LINES	
PARCEL BOUNDARY	
MINING CLAIMS ETC	
RAILWAY AND RIGHT OF WAY	
UTILITY LINES	
NON PERENNIAL STREAM	
FLOODING OR FLOODING RIGHTS	
SUBDIVISION OR COMPOSITE PLAN	
RESERVATIONS	
ORIGINAL SHORELINE	
MARSH OR MUSKIEG	
MINES	
TRAVERSE MONUMENT	

DISPOSITION OF CROWN LANDS

TYPE OF DOCUMENT	SYMBOL
PATENT, SURFACE & MINING RIGHTS	
" SURFACE RIGHTS ONLY	
" MINING RIGHTS ONLY	
LEASE, SURFACE & MINING RIGHTS	
" SURFACE RIGHTS ONLY	
" MINING RIGHTS ONLY	
LICENCE OF OCCUPATION	
ORDER IN COUNCIL	
RESERVATION	
CANCELLED	
SAND & GRAVEL	

NOTE: MINING RIGHTS IN PARCELS PATENTED PRIOR TO MAY 6 1912, VESTED IN ORIGINAL PATENTEE BY THE PUBLIC LANDS ACT R.S.O. 1912 CHAP. 380, SEC. 63, SUBSEC. 1



TOWNSHIP
PARDEE
 M.N.R. ADMINISTRATIVE DISTRICT
THUNDER BAY
 MINING DIVISION
THUNDER BAY
 LAND TITLES / REGISTRY DIVISION
THUNDER BAY

Ministry of Land Management
 Natural Resources Branch
 Ontario

Date: MARCH 31 1982
 Member: G-681

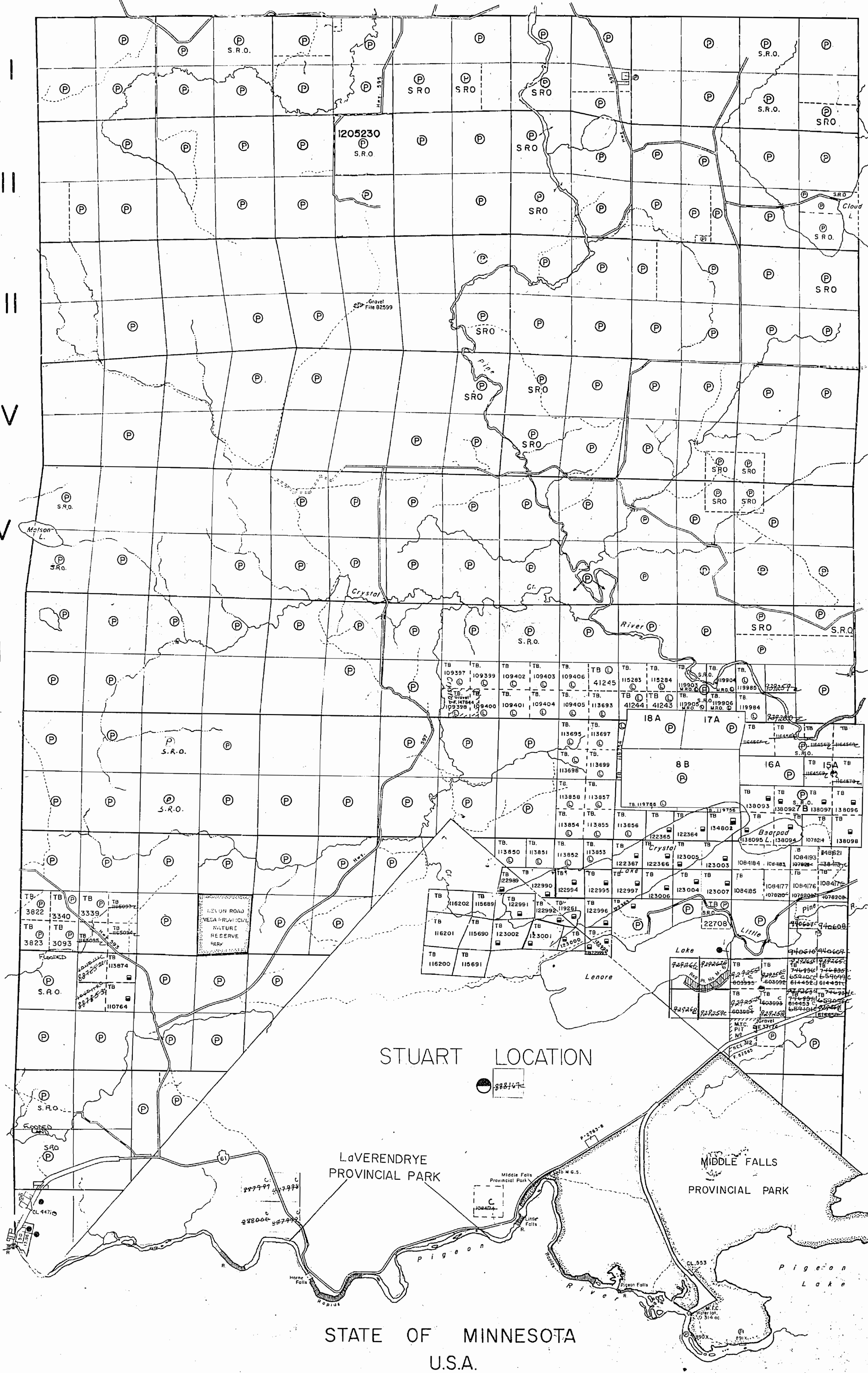
AREA SHOWN THIS IS WITHDRAWN FROM STAKING PURSUANT TO THE PROVISIONS OF SECTION 32 OF THE MINING ACT, R.S.O. 1980, CHAPTER 268.

13 12 11 10 9 8 7

DEVON TP. G-650

CROOKS TP. G-648

I
II
III
IV
V
VI
VII
VIII
IX
X
XI



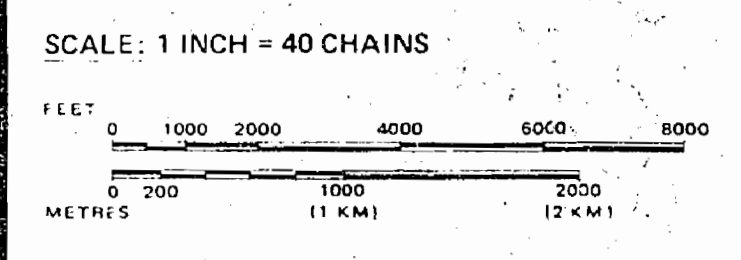
RECEIVED
JUL 11 1995
7:18 AM
1413/415

LEGEND

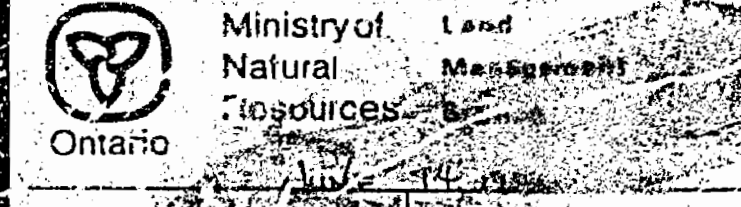
- HIGHWAY AND ROUTE No. [Symbol]
- OTHER ROADS [Symbol]
- TRAILS [Symbol]
- SURVEYED LINES:
 - TOWNSHIPS, BASE LINES, ETC. [Symbol]
 - LOTS, MINING CLAIMS, PARCELS, ETC. [Symbol]
- UNSURVEYED LINES:
 - LOT LINES [Symbol]
 - PARCEL BOUNDARY [Symbol]
 - MINING CLAIMS ETC. [Symbol]
- RAILWAY AND RIGHT OF WAY [Symbol]
- UTILITY LINES [Symbol]
- NON-PERENNIAL STREAM [Symbol]
- FLOODING OR FLOODING RIGHTS [Symbol]
- SUBDIVISION OR COMPOSITE PLAN [Symbol]
- RESERVATIONS [Symbol]
- ORIGINAL SHORELINE [Symbol]
- MARSH OR MUSKEG [Symbol]
- MINES [Symbol]
- TRAVERSE MONUMENT [Symbol]

DISPOSITION OF CROWN LANDS

TYPE OF DOCUMENT	SYMBOL
PATENT, SURFACE & MINING RIGHTS	[Symbol]
" SURFACE RIGHTS ONLY	[Symbol]
" MINING RIGHTS ONLY	[Symbol]
LEASE, SURFACE & MINING RIGHTS	[Symbol]
" SURFACE RIGHTS ONLY	[Symbol]
" MINING RIGHTS ONLY	[Symbol]
LICENCE OF OCCUPATION	[Symbol]
ORDER-IN-COUNCIL	[Symbol]
RESERVATION	[Symbol]
CANCELLED	[Symbol]
SAND & GRAVEL	[Symbol]
LAND USE PERMITS FOR COMMERCIAL TOURISM/OUTPOST CAMPS	[Symbol]



TOWNSHIP
PARDEE
M.N.R. ADMINISTRATIVE DISTRICT
THUNDER BAY
MINING DIVISION
THUNDER BAY
LAND TITLES / REGISTRY DIVISION
THUNDER BAY



STATE OF MINNESOTA U.S.A.

G-682

JUL 11 '95

AREA SHOWN THUS IS WITHDRAWN FROM STAKING PURSUANT TO THE PROVISIONS OF SECTION 32 OF THE MINING ACT, R.S.O. 1980, CHAPTER 268.

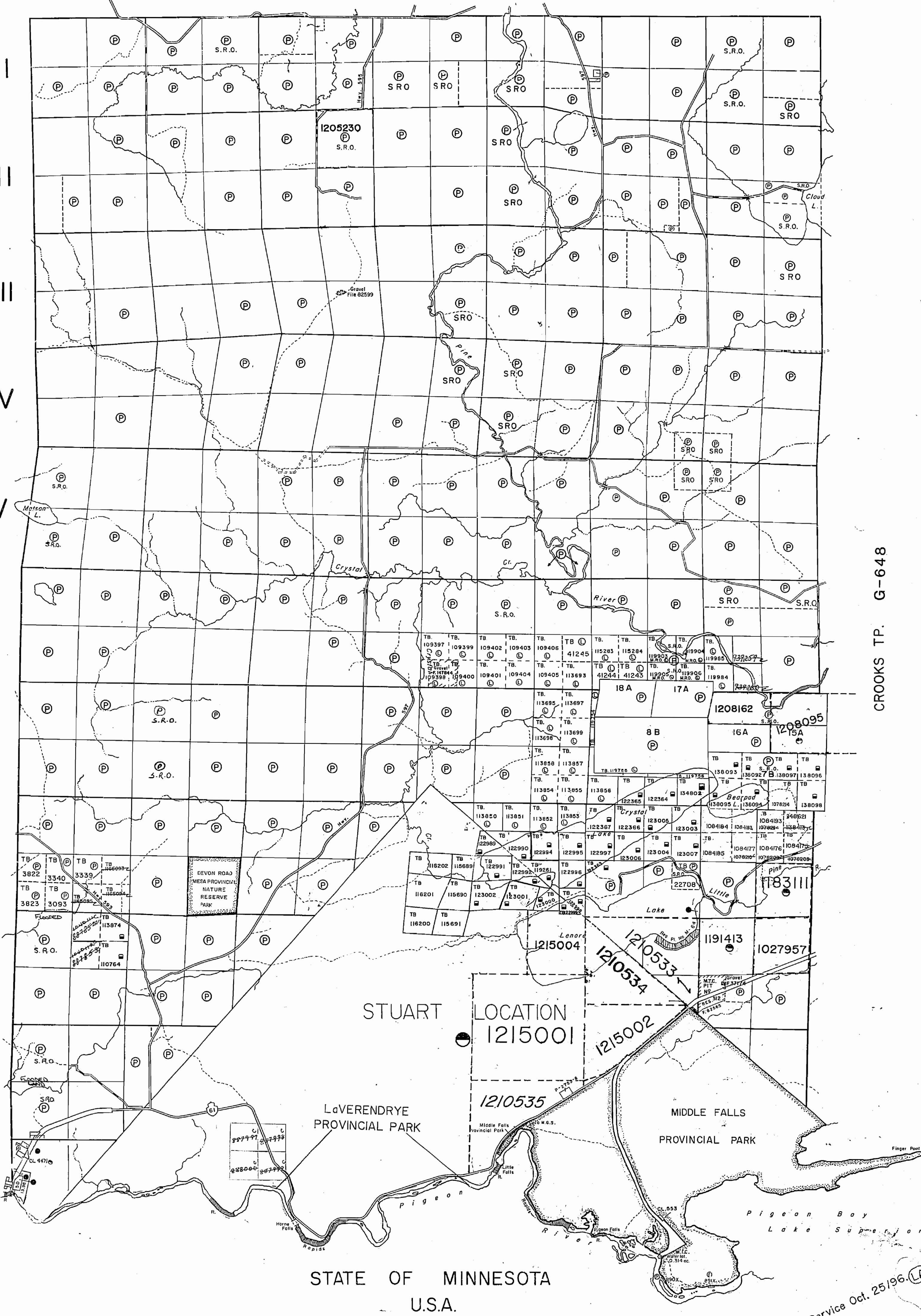
PEARSON TP. G-682

13 12 11 10 9 8 7

DEVON TP. G-650

CROOKS TP. G-648

I
II
III
IV
V
VI
VII
VIII
IX
X
XI



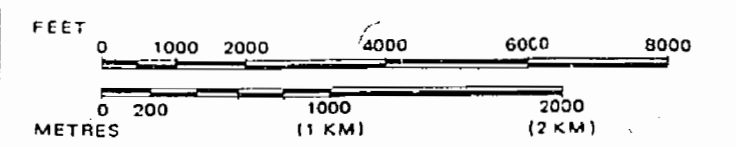
LEGEND

- HIGHWAY AND ROUTE No.
- OTHER ROADS
- TRAILS
- SURVEYED LINES:
 - TOWNSHIPS, BASE LINES, ETC.
 - LOTS, MINING CLAIMS, PARCELS, ETC.
- UNSURVEYED LINES:
 - LOT LINES
 - PARCEL BOUNDARY
 - MINING CLAIMS ETC.
- RAILWAY AND RIGHT OF WAY
- UTILITY LINES
- NON-PERENNIAL STREAM
- FLOODING OR FLOODING RIGHTS
- SUBDIVISION OR COMPOSITE PLAN
- RESERVATIONS
- ORIGINAL SHORELINE
- MARSH OR MUSKEG
- MINES
- TRAVERSE MONUMENT

DISPOSITION OF CROWN LANDS

TYPE OF DOCUMENT	SYMBOL
PATENT, SURFACE & MINING RIGHTS	
" SURFACE RIGHTS ONLY	
" MINING RIGHTS ONLY	
LEASE, SURFACE & MINING RIGHTS	
" SURFACE RIGHTS ONLY	
" MINING RIGHTS ONLY	
LICENCE OF OCCUPATION	
ORDER-IN-COUNCIL	
RESERVATION	
CANCELLED	
SAND & GRAVEL	
LAND USE PERMITS FOR COMMERCIAL TOURISM/OUTPOST CAMPS	

SCALE: 1 INCH = 40 CHAINS



TOWNSHIP

PARDEE

M.N.R. ADMINISTRATIVE DISTRICT
THUNDER BAY
MINING DIVISION
THUNDER BAY
LAND TITLES / REGISTRY DIVISION
THUNDER BAY

Ministry of Natural Resources
Land Management Branch
Ontario

Out of Service Oct. 25/96 (LA)
OCT 25, 1996
G-681


STATE OF MINNESOTA
U.S.A.

LEGEND

PATENTED LAND	P
CROWN LAND SALE	CS
LEASES	L
LOCATED LAND	Loc
LICENSE OF OCCUPATION	LO
MINING RIGHTS ONLY	MRO
SURFACE RIGHTS ONLY	S.R.O.
ROADS	—
IMPROVED ROADS	—
KING'S HIGHWAYS	—
RAILWAYS	—
POWER LINES	—
MARSH OR MUSKEG	—
MINES	X
CANCELLED	C
PATENTED S.R.O.	⊙

NOTES

400' surface rights reservation along the shore of all lakes and rivers

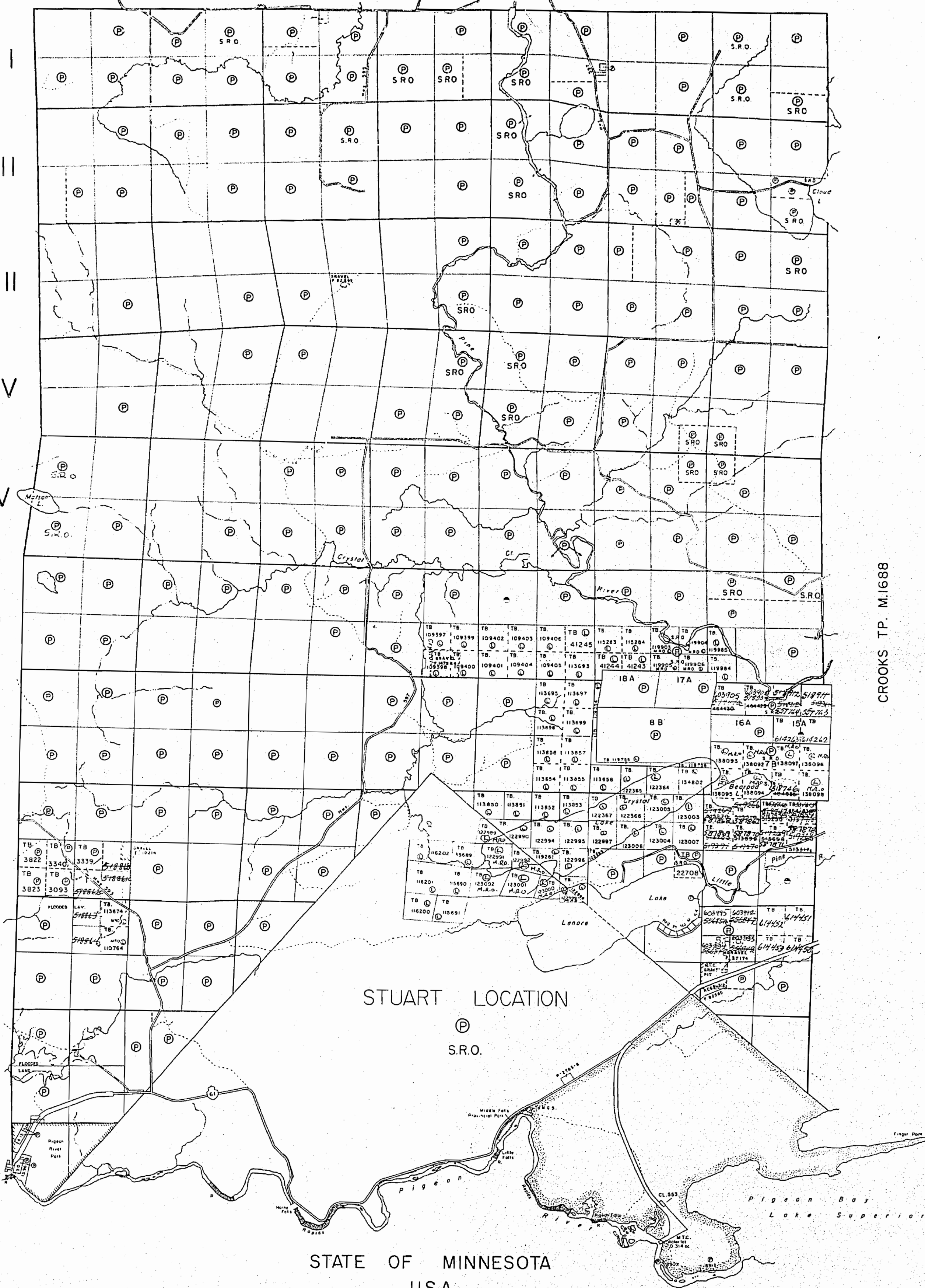
Area shown thus  withdrawn from staking pursuant to the provisions of sec 34(d) of the Mining Act, R.S.O. 1960, Chapter 241.

DEVON TP. M.1695

CROOKS TP. M.1688

I
II
III
IV
V
VI
VII
VIII
IX
X
XI


13 12 11 10 9 8 7



STUART LOCATION

Ⓟ
S.R.O.

STATE OF MINNESOTA
U.S.A.



REFERENCES

AREA SHOWN THUS IS WITHDRAWN FROM STAKING PURSUANT TO THE PROVISIONS OF SECTION 32 OF THE MINING ACT, R.S.O. 1980, CHAPTER 268.

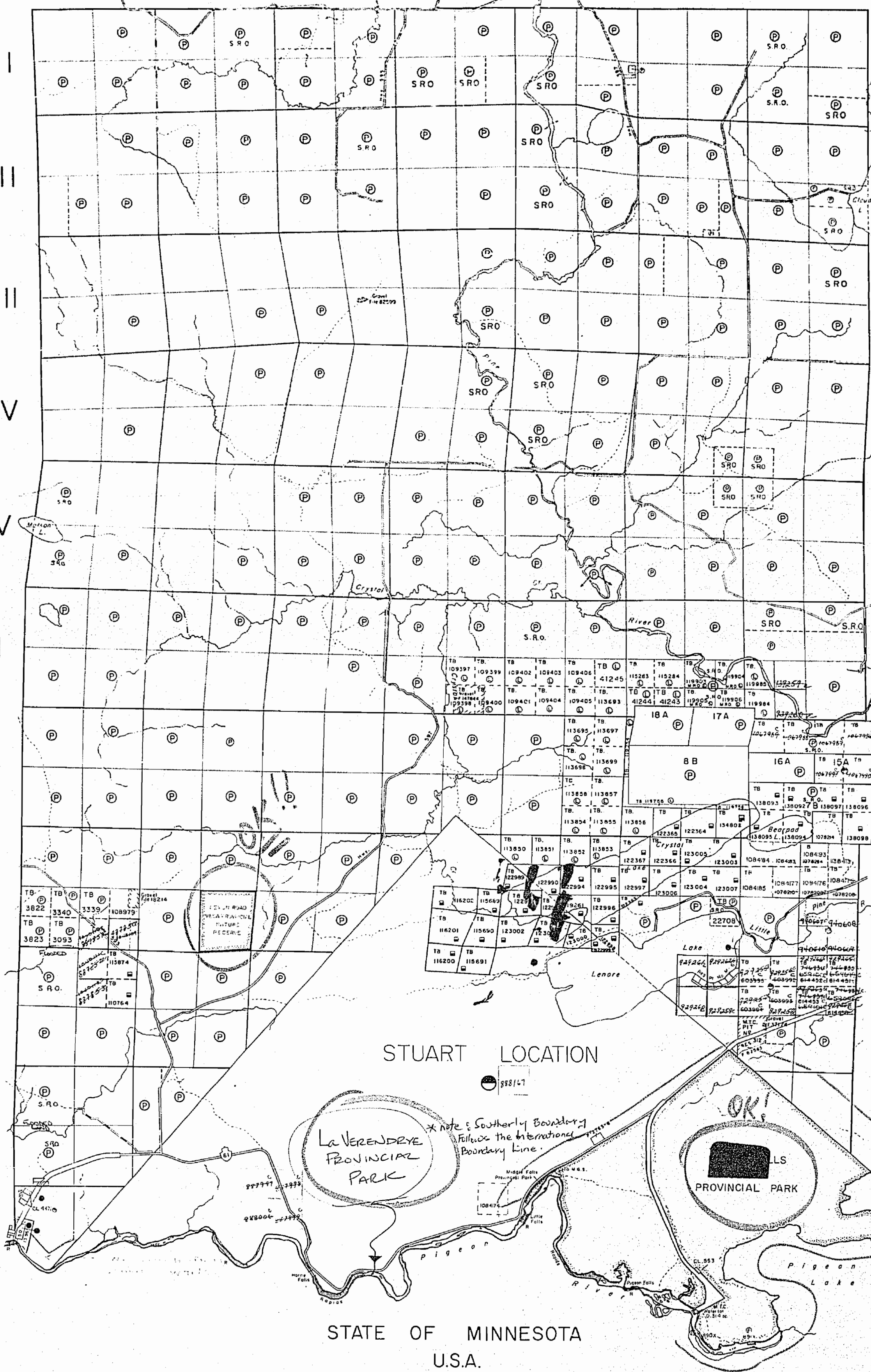
PEARSON TP.

13 12 11 10 9 8 7

DEVON TP. G-650

CROOKS TP. G-648

I
II
III
IV
V
VI
VII
VIII
IX
X
XI



LEGEND

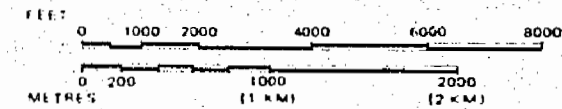
- HIGHWAY AND ROUTE No.
- OTHER ROADS
- TRAILS
- SURVEYED LINES:
 - TOWNSHIPS, BASE LINES, ETC
 - LOTS, MINING CLAIMS, PARCELS, ETC
- UNSURVEYED LINES:
 - LOT LINES
 - PARCEL BOUNDARY
 - MINING CLAIMS ETC
- RAILWAY AND RIGHT OF WAY
- UTILITY LINES
- NON-PERENNIAL STREAM
- FLOODING OR FLOODING RIGHTS
- SUBDIVISION OR COMPOSITE PLAN
- RESERVATIONS
- ORIGINAL SHORELINE
- MARSH OR MUSKEG
- MINES
- TRAVERSE MONUMENT

DISPOSITION OF CROWN LANDS

TYPE OF DOCUMENT	SYMBOL
PATENT, SURFACE & MINING RIGHTS	
" SURFACE RIGHTS ONLY	
" MINING RIGHTS ONLY	
LEASE, SURFACE & MINING RIGHTS	
" SURFACE RIGHTS ONLY	
" MINING RIGHTS ONLY	
LICENCE OF OCCUPATION	
ORDER IN COUNCIL	
RESERVATION	
CANCELLED	
SAND & GRAVEL	

NOTE: MINING RIGHTS IN PARCELS PATENTED PRIOR TO MAY 6, 1913, VESTED IN ORIGINAL PATENTEES BY THE PUBLIC LANDS ACT, R.S.O. 1910, CHAP. 380, SEC. 63, SUBSEC. 1

SCALE: 1 INCH = 40 CHAINS



TOWNSHIP

PARDEE

M.N.R. ADMINISTRATIVE DISTRICT
THUNDER BAY

MINING DIVISION
THUNDER BAY

LAND TITLES / REGISTRY DIVISION
THUNDER BAY

Ontario Ministry of Natural Resources Land Management Branch

JUNE 14 1982

MARCH 31, 1982

G-681

STATE OF MINNESOTA
U.S.A.

STUART LOCATION

La VERENDRYE
PROVINCIAL
PARK

PROVINCIAL PARK

Pigeon Bay
Lake Superior

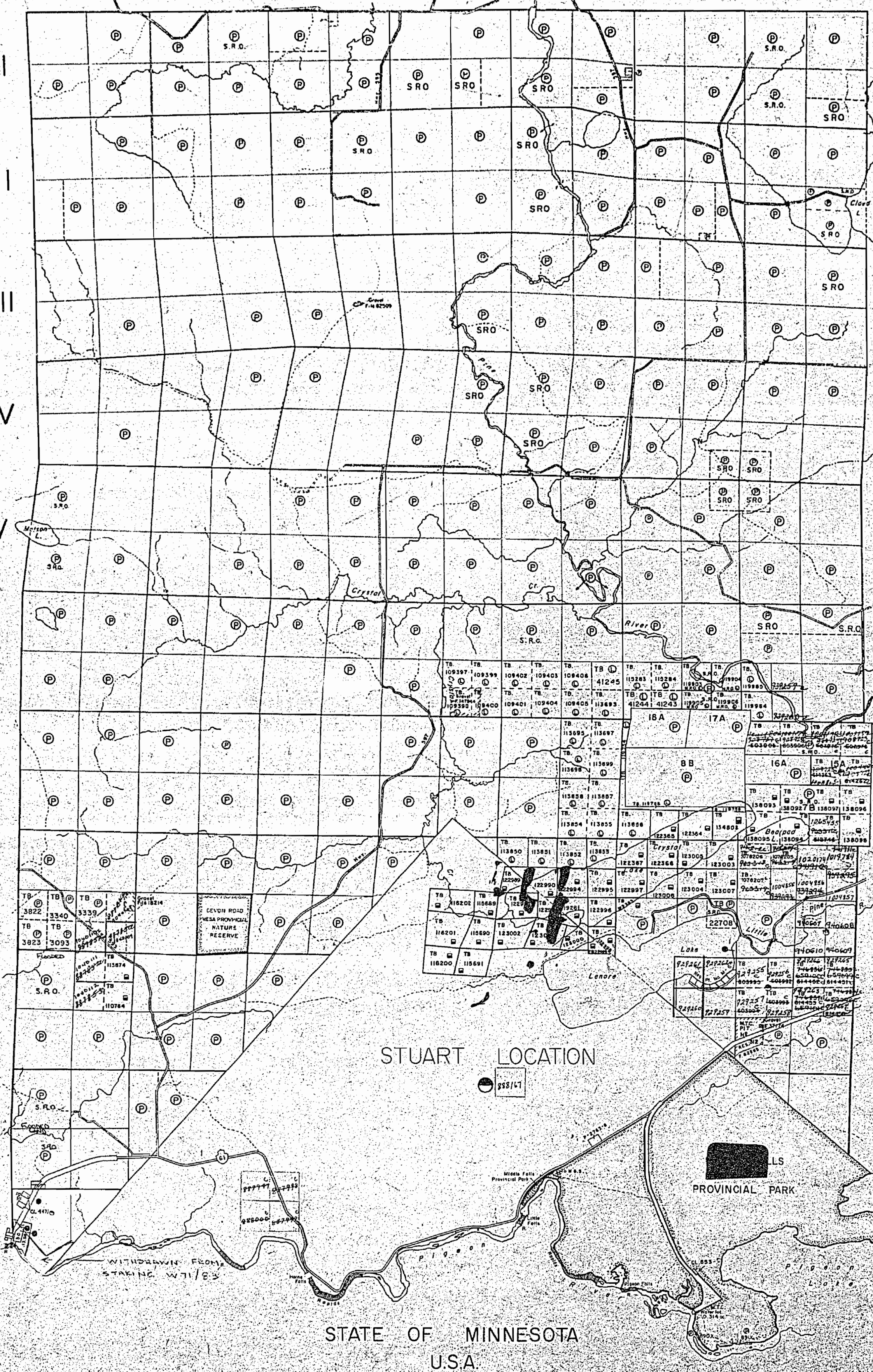
AREA SHOWN THIS MAP IS WITHDRAWN FROM STAKING PURSUANT TO THE PROVISIONS OF SECTION 32 OF THE MINING ACT, R.S.O. 1960 CHAPTER 268.

PEARSON TP.

13 12 11 10 9 8 7

DEVON TP. G-650

CROOKS TP. G-648



RECEIVED
THUNDER BAY
VISION
88 JUL 13 PM 3:11


LEGEND

- HIGHWAY AND ROUTE No.
- OTHER ROADS
- TRAILS
- SURVEYED LINES:
 - TOWNSHIPS, BASE LINES, ETC.
 - LOTS, MINING CLAIMS, PARCELS, ETC.
- UNSURVEYED LINES:
 - LOT LINES
 - PARCEL BOUNDARY
 - MINING CLAIMS ETC.
- RAILWAY AND RIGHT OF WAY
- UTILITY LINES
- NON-PERENNIAL STREAM
- FLOODING OR FLOODING RIGHTS
- SUBDIVISION OR COMPOSITE PLAN
- RESERVATIONS
- ORIGINAL SHORELINE
- MARSH OR MUSKEG
- MINES
- TRAVERSE MONUMENT

DISPOSITION OF CROWN LANDS

TYPE OF DOCUMENT	SYMBOL
PATENT, SURFACE & MINING RIGHTS	
SURFACE RIGHTS ONLY	
MINING RIGHTS ONLY	
LEASE, SURFACE & MINING RIGHTS	
SURFACE RIGHTS ONLY	
MINING RIGHTS ONLY	
LICENCE OF OCCUPATION	
ORDER-IN-COUNCIL	
RESERVATION	
CANCELLED	
SAND & GRAVEL	

NOTE: MINING RIGHTS IN PARCELS PATENTED PRIOR TO MAY 6, 1912, VESTED IN ORIGINAL PATENTEE BY THE PUBLIC LANDS ACT, R.S.O. 1970, CHAP. 380, SEC. 43, SUBSEC. 1.



TOWNSHIP
PARDEE
M.N.R. ADMINISTRATIVE DISTRICT
THUNDER BAY
MINING DIVISION
THUNDER BAY
LAND TITLES / REGISTRY DIVISION
THUNDER BAY

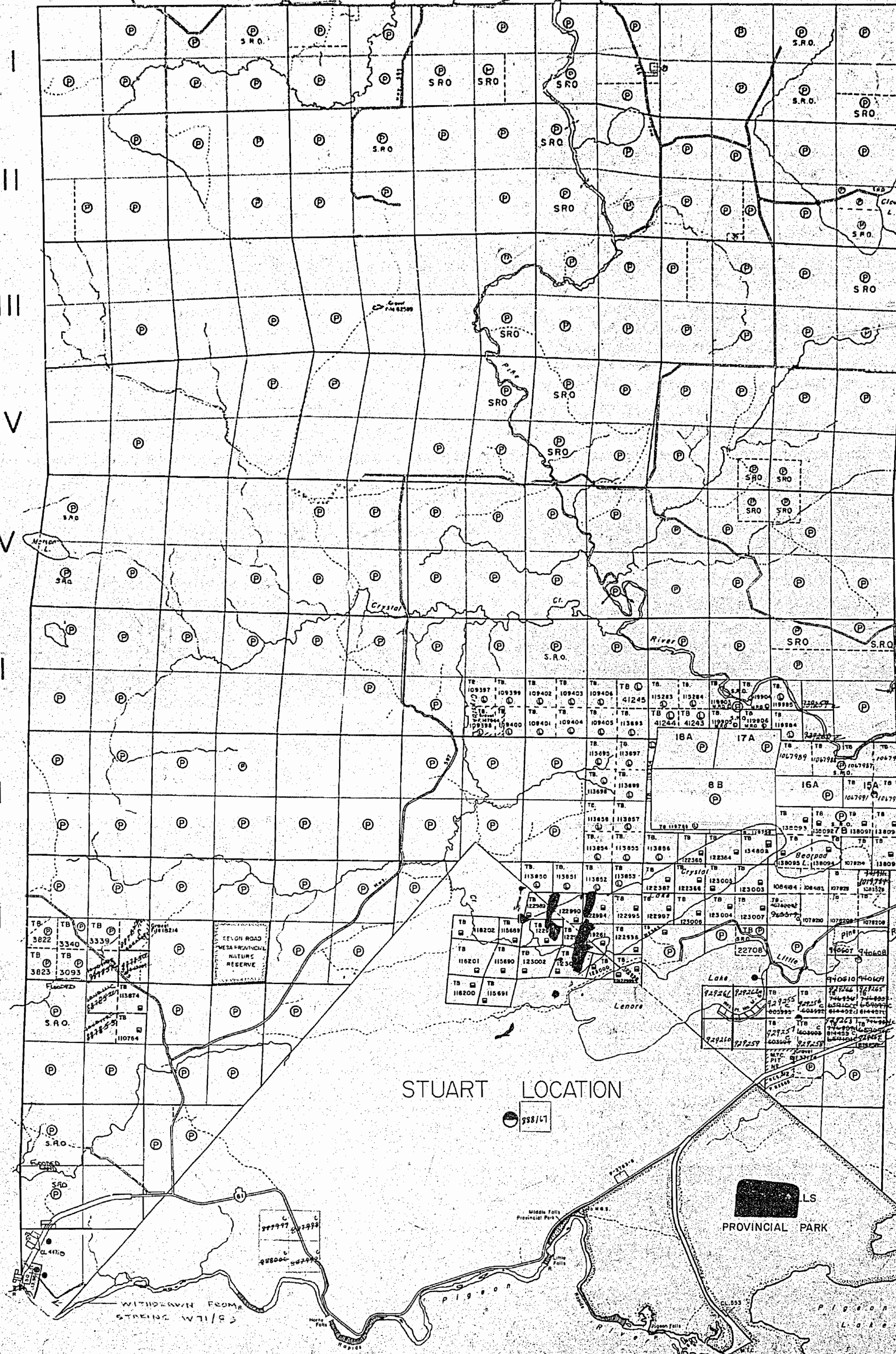
Ontario Ministry of Natural Resources Land Management Branch
June 14 1987

G-681

AREA SHOWN THUS IS WITHDRAWN FROM STAKING PURSUANT TO THE PROVISIONS OF SECTION 32 OF THE MINING ACT, R.S.O. 1990, CHAPTER 269.

PEARSON TP.

13 12 11 10 9 8 7



RECEIVED
THUNDER BAY
MINING DIVISION
1997 MAR 25 PM 2:57

LEGEND


HIGHWAY AND ROUTE No.	
OTHER ROADS	
TRAILS	
SURVEYED LINES:	
TOWNSHIPS, BASE LINES, ETC.	
LOTS, MINING CLAIMS, PARCELS, ETC.	
UNSURVEYED LINES:	
LOT LINES	
PARCEL BOUNDARY	
MINING CLAIMS ETC.	
RAILWAY AND RIGHT OF WAY	
UTILITY LINES	
NON PERENNIAL STREAM	
FLOODING OR FLOODING RIGHTS	
SUBDIVISION OR COMPOSITE PLAN	
RESERVATIONS	
ORIGINAL SHORELINE	
MARSH OR MUSKEG	
MINES	
TRAVERSE MONUMENT	

DISPOSITION OF CROWN LANDS

TYPE OF DOCUMENT	SYMBOL
PATENT, SURFACE & MINING RIGHTS	
SURFACE RIGHTS ONLY	
MINING RIGHTS ONLY	
LEASE, SURFACE & MINING RIGHTS	
SURFACE RIGHTS ONLY	
MINING RIGHTS ONLY	
LICENCE OF OCCUPATION	
ORDER-IN-COUNCIL	
RESERVATION	
CANCELLED	
SAND & GRAVEL	

NOTE: MINING RIGHTS IN PARCELS PATENTED PRIOR TO MAY 6, 1913, VESTED IN ORIGINAL PATENTEE BY THE PUBLIC LANDS ACT, R.S.O. 1970, CHAP. 260, SEC. 63, SUBSEC. 1.

SCALE: 1 INCH = 40 CHAINS



TOWNSHIP

PARDEE

M.N.R. ADMINISTRATIVE DISTRICT
THUNDER BAY
MINING DIVISION
THUNDER BAY
LAND TITLES / REGISTRY DIVISION
THUNDER BAY

Ministry of Natural Resources
Land Management Branch
Ontario

June 14 1982
MARCH 31 1982

G-681

DEVON TP. 3-650

CROOKS TP. G-648

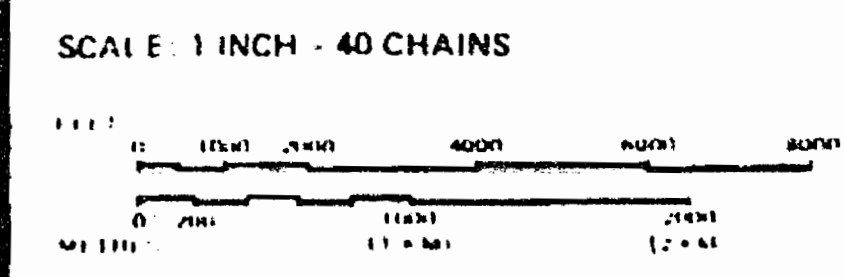
NOTICE:
The information that appears on this map has been compiled from various sources and accuracy is not guaranteed. Those wishing to stake MINING CLAIMS should consult with the MINING RESEARCH, Ministry of Northern Development and Mines, for additional information on the status of the lands shown herein.

LEGEND

HIGHWAY AND ROUTE NO.	
TRAILS	
SURVEYED LINES	
TOWNSHIP, RANGE LINES ETC.	
EDITS, MINING CLAIMS, PARCELS, ETC.	
UNSURVEYED LINES	
LOT LINES	
PARCEL BOUNDARY	
MINING CLAIMS, ETC.	
RAILWAY AND RIGHT OF WAY	
UTILITY LINES	
NON-PERMANENT STRIUM	
FLOODING OR FLOODING HEIGHTS	
SUBDIVISION OR COMPOSITE PLAN	
RESERVATIONS	
ORIGINAL SHORELINE	
MARSH OR MUSKIEG	
MINES	
TRAVEL MONUMENT	

DISPOSITION OF CROWN LANDS

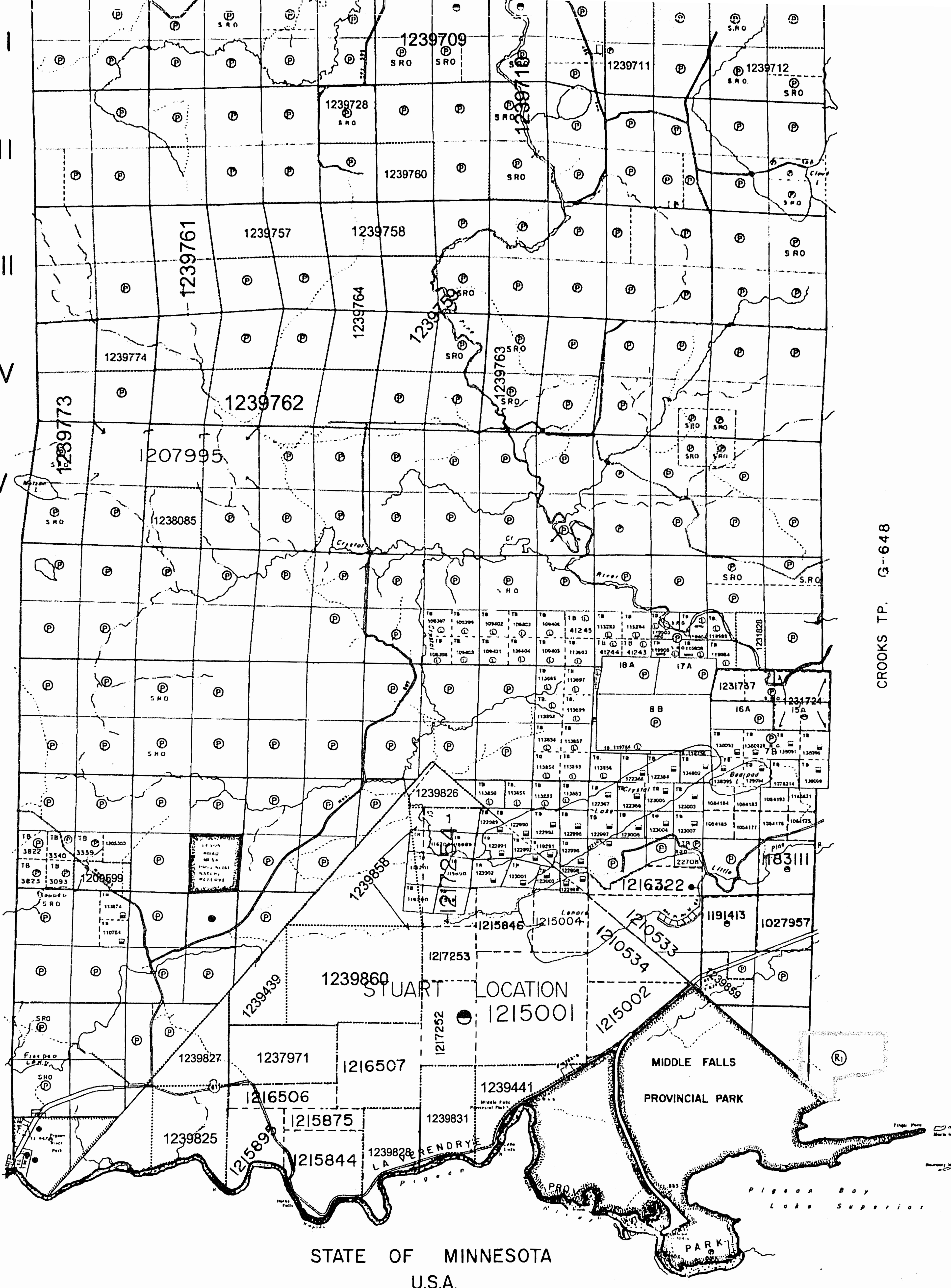
TYPE OF DOCUMENT	SYMBOL
PATENT, SURFACE & MINING RIGHTS	
... SURFACE RIGHTS ONLY	
... MINING RIGHTS ONLY	
LEASE, SURFACE & MINING RIGHTS	
... SURFACE RIGHTS ONLY	
... MINING RIGHTS ONLY	
LICENCE OF OCCUPATION	
ORDER IN COUNCIL	
RESERVATION	
CANCELLED	
SAND & GRAVEL	
LAND USE PERMITS FOR COMMERCIAL TOURISM, OUTPOST CAMPS	



TOWNSHIP
PARDEE
M.N.R. ADMINISTRATIVE DISTRICT
THUNDER BAY
MINING DIVISION
THUNDER BAY
LAND TITLES / REGISTRY DIVISION
THUNDER BAY

Ministry of Natural Resources
Land Management Branch
Ontario

Date: MARCH 31, 1982
Number: **G-681**



STATE OF MINNESOTA
U.S.A.

(126)

1851

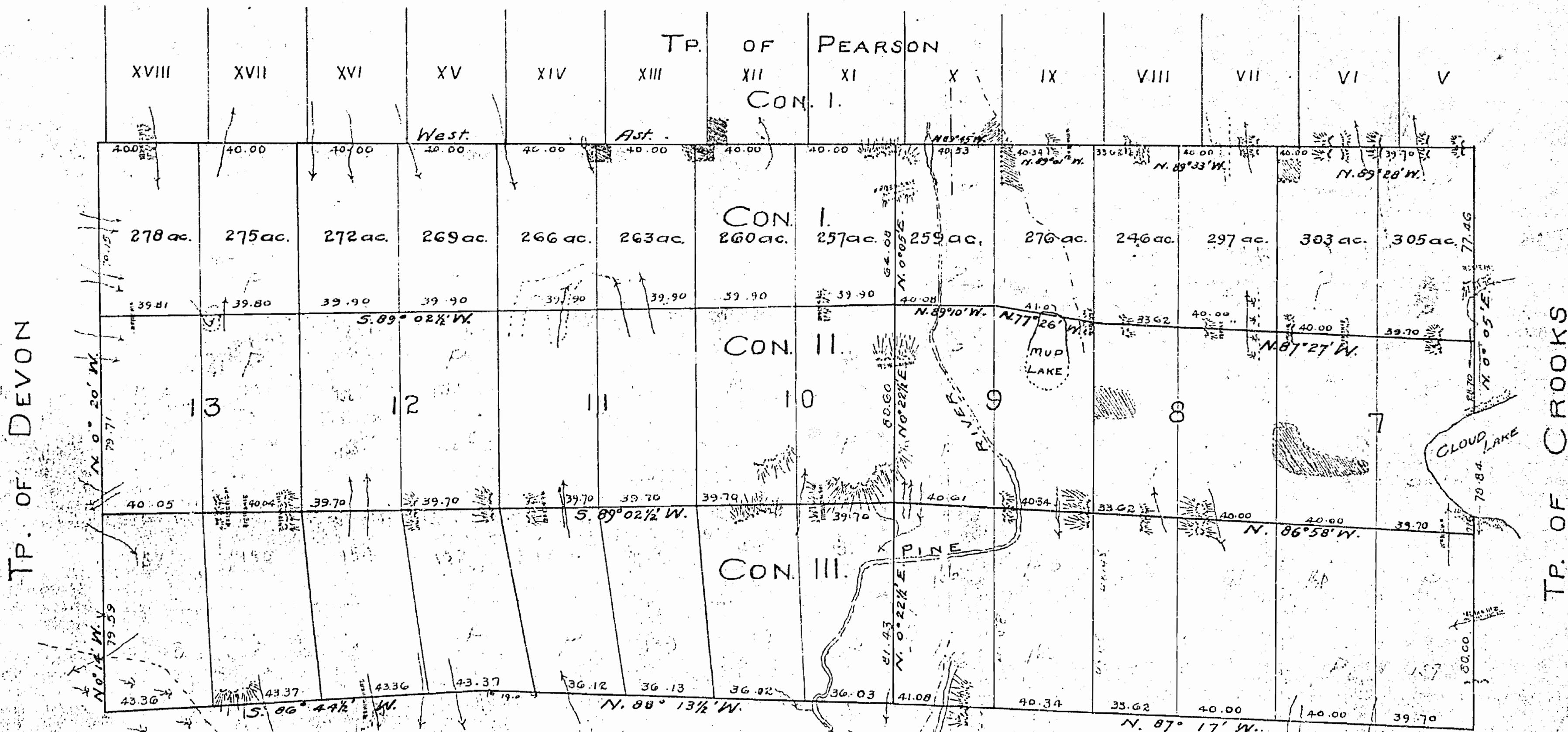
PLAN OF
A RESURVEY OF
A PART OF THE TP OF

#681

PARDEE

DISTRICT OF THUNDER BAY

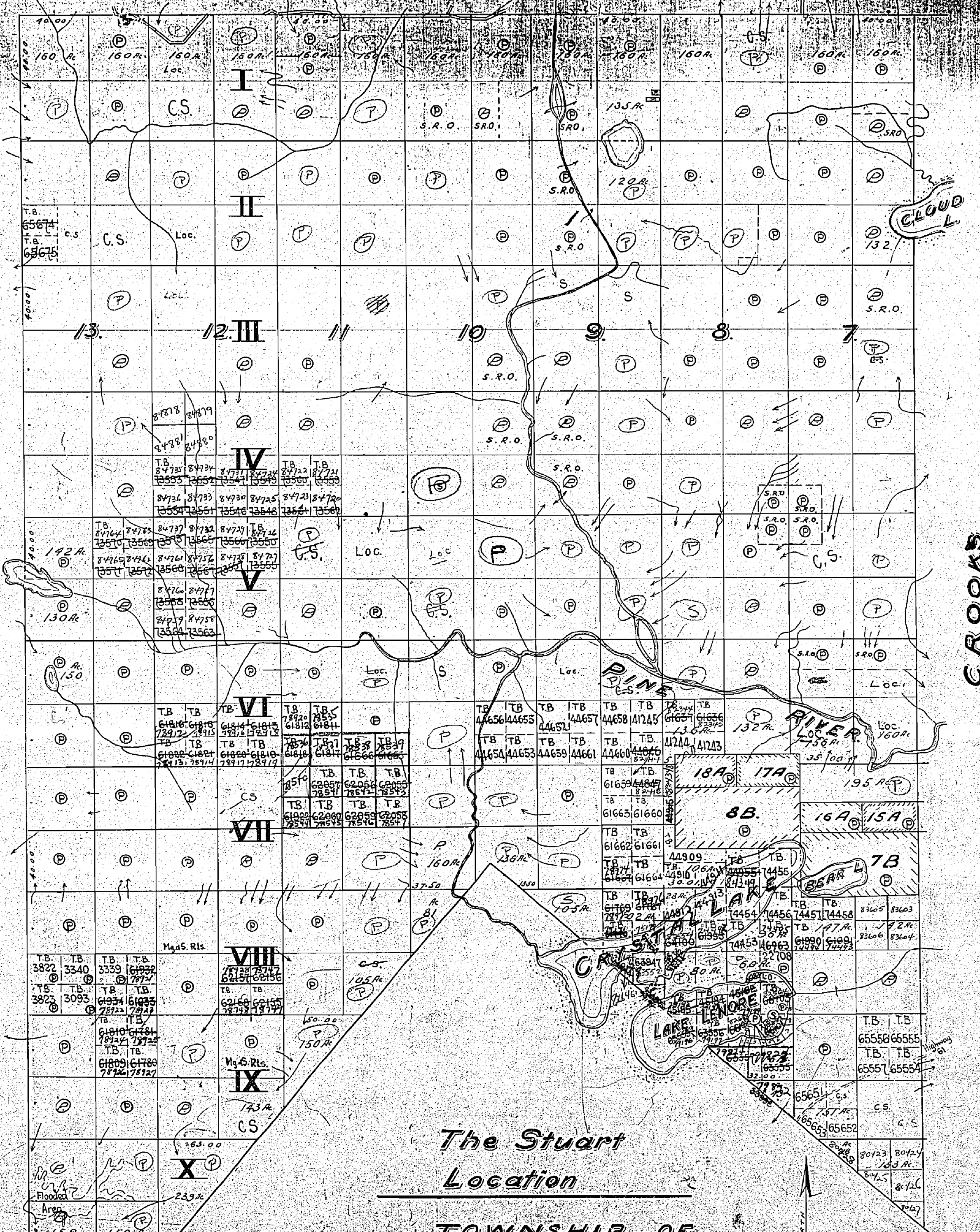
Scale: 40 chs. 1 Inch.



Farm Clearings shown thus:
Lines posted shown in Red.

We hereby certify that this plan is correct and is prepared from actual survey performed under our personal supervision and that we were in our own proper person present on the ground during the progress of such survey.

Oringham Kirkup
O. L. Surveyors
Fort Williams, 13th July, 1921




The Stuart Location

TOWNSHIP OF PARDEE

DISTRICT OF THUNDER BAY.

ONTARIO MINING DIVISION



M. 1856

1955

CROOKS

CLOUD L.

PINE RIVER

BEAR L.

LAKE LENORE

PIGEON RIVER PARK

Flooded Area

1856

PEARSON T.P. M.1857

BUDEE

W1828 PARDEE

THE TOWNSHIP OF

OF

PARDEE

DISTRICT OF THUNDER BAY

THUNDER BAY MINING DIVISION

SCALE: 1-INCH=40 CHAINS

LEGEND

- PATENTED LAND ⊙
- CROWN LAND SALE C.S.
- LEASES L
- LOCATED LAND Loc.
- LICENSE OF OCCUPATION L.O.
- MINING RIGHTS ONLY M.R.O.
- SURFACE RIGHTS ONLY S.R.O.
- ROADS —
- IMPROVED ROADS —
- KING'S HIGHWAYS —
- RAILWAYS —
- POWER LINES —
- MARSH OR MUSKEG —
- MINES X
- CANCELLED C.
- PATENTED S.R.O. ⊙

NOTES

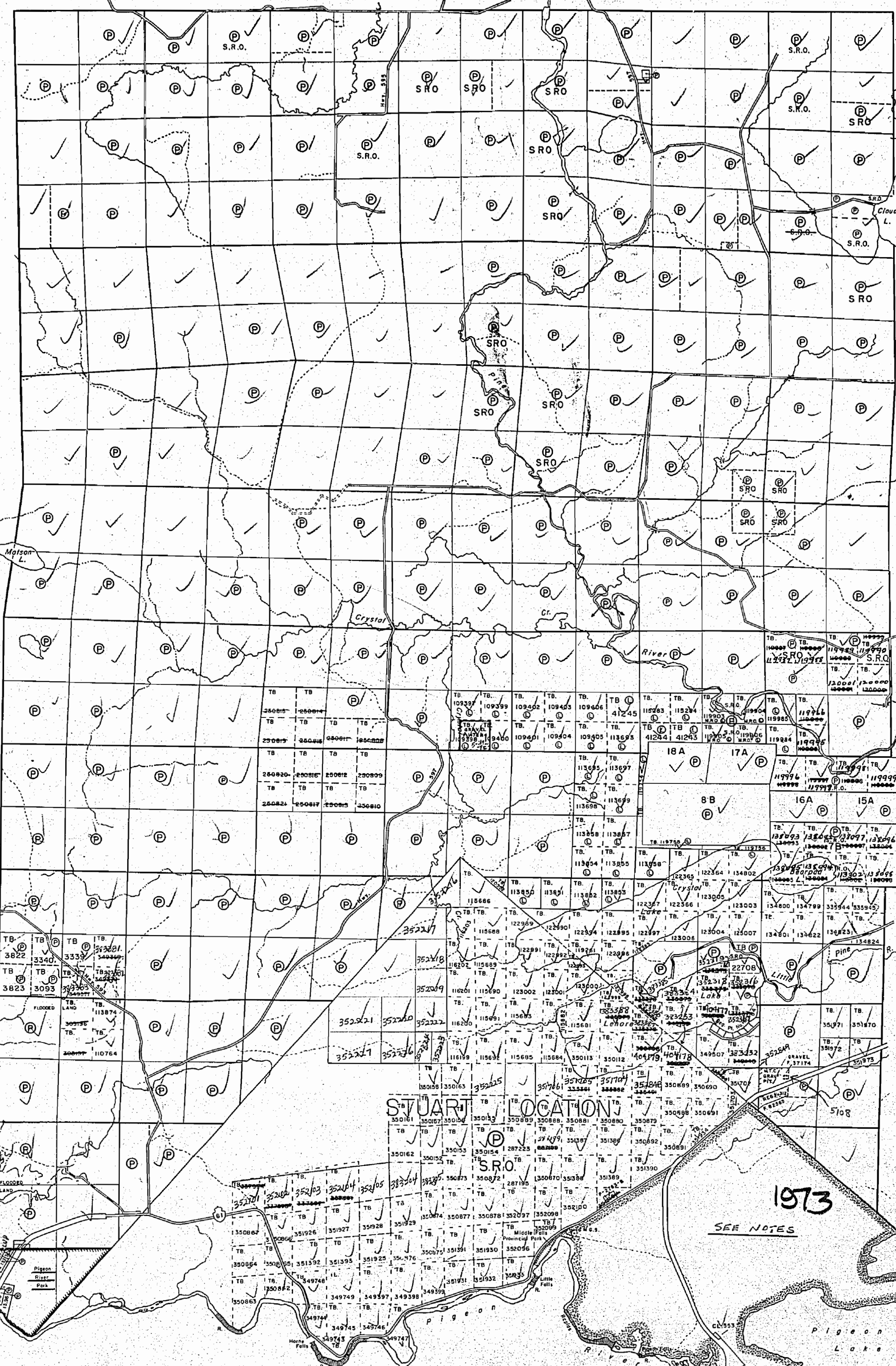
400' surface rights reservation along the shores of all lakes and rivers.

Area shown thus withdrawn from staking pursuant to the provisions of sec.34(d) of the Mining Act, R.S.O.1960, Chapter 241.

* NO QUARRY PERMITS TO ISSUE WITHOUT PRIOR CLEARANCE FEB/73

DEVON TP. M.1695

CROOKS TP. M.1688



STATE OF MINNESOTA
U.S.A.

PLAN NO.-M-1856

ONTARIO
MINISTRY OF NATURAL RESOURCES
SURVEYS AND MAPPING BRANCH

Handwritten signature

LEGEND

PATENTED LAND	P
CROWN LAND SALE	C.S.
LEASES	L
LOCATED LAND	Loc.
LICENSE OF OCCUPATION	L.O.
MINING RIGHTS ONLY	M.R.O.
SURFACE RIGHTS ONLY	S.R.O.
ROADS	—
IMPROVED ROADS	—
KING'S HIGHWAYS	—
RAILWAYS	—
POWER LINES	—
MARSH OR MUSKEG	—
MINES	X
CANCELLED	C

NOTES

400' reserve around all lakes and rivers to Dept. of Lands and Forests.

Area shown thus: withdrawn from staking pursuant to the provisions of sec 34(d) of the Mining Act RSO 1960, Chapter 241

DEVON TWP. M 1695

CROOKS TWP. M 1688



STATE OF MINNESOTA USA

1856

PEARSON TWP. M 1857

THE TOWNSHIP OF
OF
PARDEE

DISTRICT OF
THUNDER BAY
PORT ARTHUR
MINING DIVISION

SCALE: 1-INCH=40 CHAINS

LEGEND

PATENTED LAND	P
CROWN LAND SALE	C.S.
LEASES	L
LOCATED LAND	Loc.
LICENSE OF OCCUPATION	L.O.
MINING RIGHTS ONLY	M.R.O.
SURFACE RIGHTS ONLY	S.R.O.
ROADS	—
IMPROVED ROADS	—
KING'S HIGHWAYS	—
RAILWAYS	—
POWER LINES	—
MARSH OR MUSKEG	—
MINES	X
CANCELLED	C

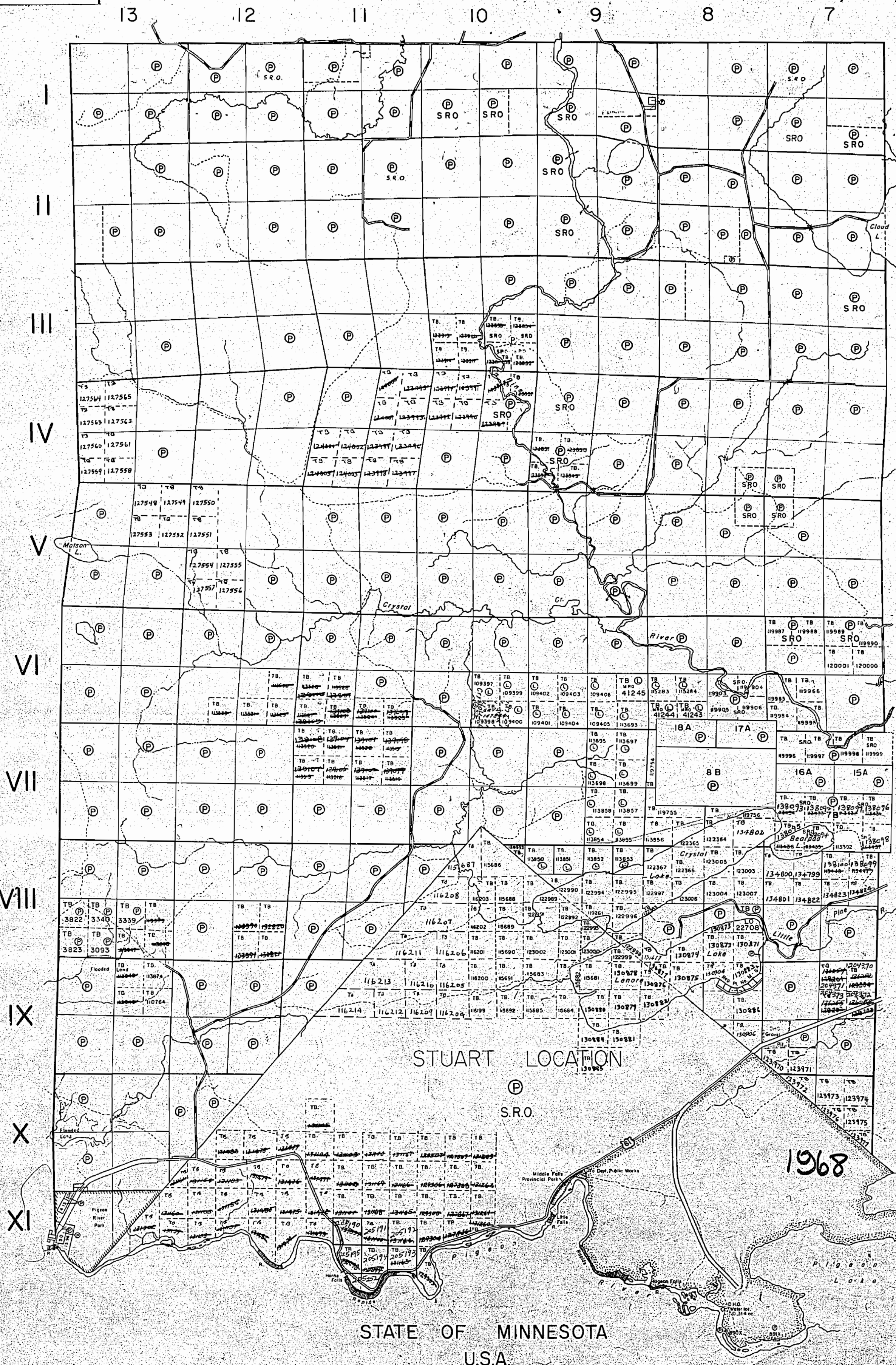
NOTES

400' reserve around all lakes and rivers to
Dept. of Lands and Forests.

Area shown thus:
withdrawn from staking pursuant to the provisions
of sec 34(d) of the Mining Act RSO 1960, Chapter
24.

DEVON TWP. M 1695

CROOKS TWP. M 1688



STATE OF MINNESOTA
U.S.A.

PLAN NO.-M-1856

DEPARTMENT OF MINES

—ONTARIO—

1856

PEARSON TWP. M-1857

THE TOWNSHIP OF PARDEE

DISTRICT OF THUNDER BAY
PORT ARTHUR MINING DIVISION

SCALE: 1-INCH=40 CHAINS

LEGEND

- PATENTED LAND ⊙
- CROWN LAND SALE C.S.
- LEASES ⊖
- LOCATED LAND Loc.
- LICENSE OF OCCUPATION L.O.
- MINING RIGHTS ONLY M.R.O.
- SURFACE RIGHTS ONLY S.R.O.
- ROADS —
- IMPROVED ROADS —
- KING'S HIGHWAYS —
- RAILWAYS —
- POWER LINES —
- MARSH OR MUSKEG —
- MINES X
- CANCELLED C

NOTES

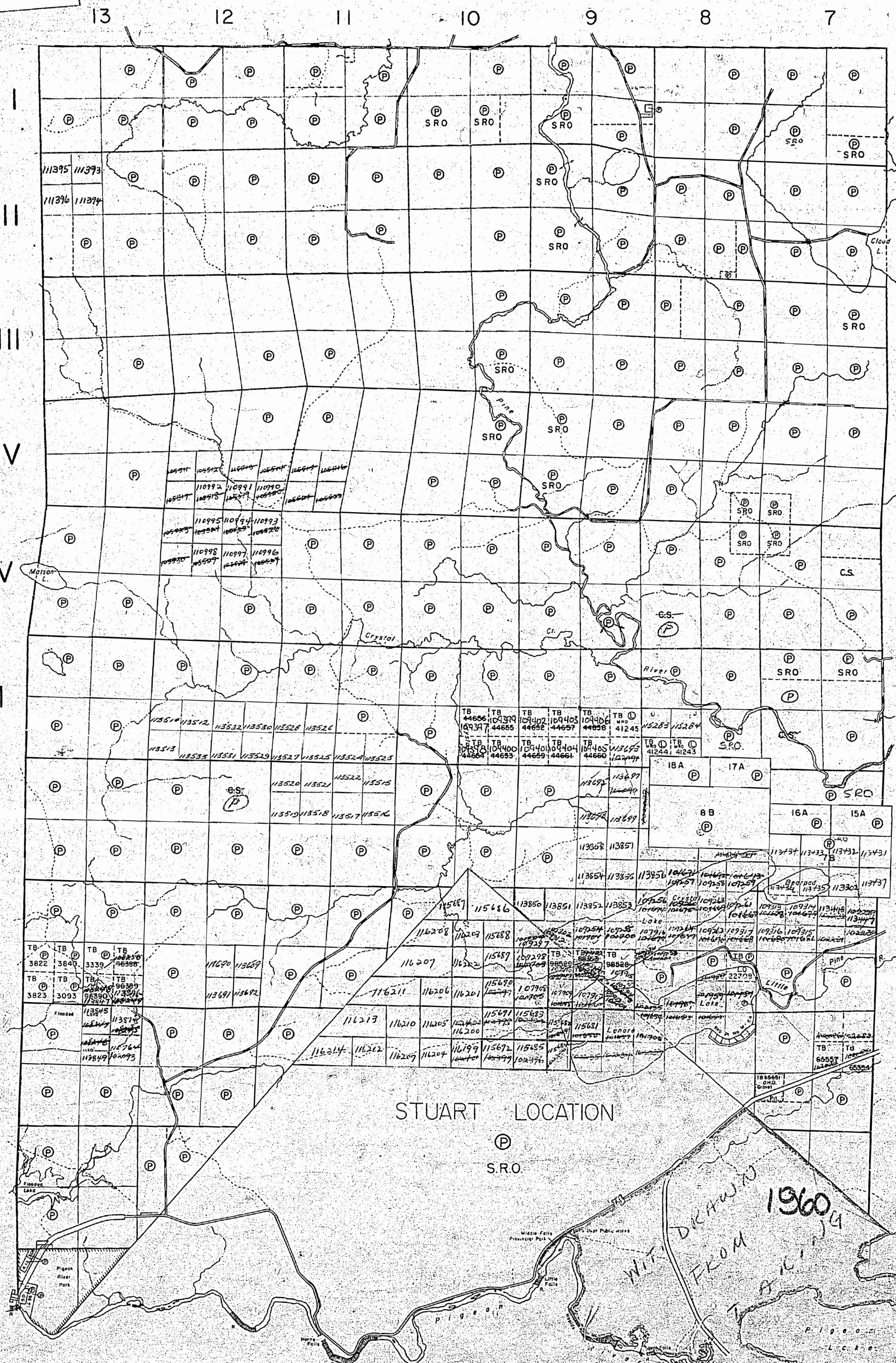
400' reserve around all lakes and rivers to Dept. of Lands and Forests.

WITHDRAWN FROM STAKING SECTION 36(B) (M'GILLI, Nov. 27/60)

WITHDRAWN FROM STAKING SECTION 36(D) JUNE 7/61 (G. STEVENS, June 4/61)

DEVON TWP. M-1695

CROOKS TWP. M-1688










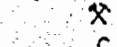







STATE OF MINNESOTA
U.S.A.




PLAN NO.-M-1856
DEPARTMENT OF MINES

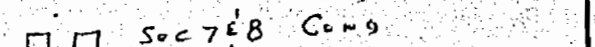
LEGEND

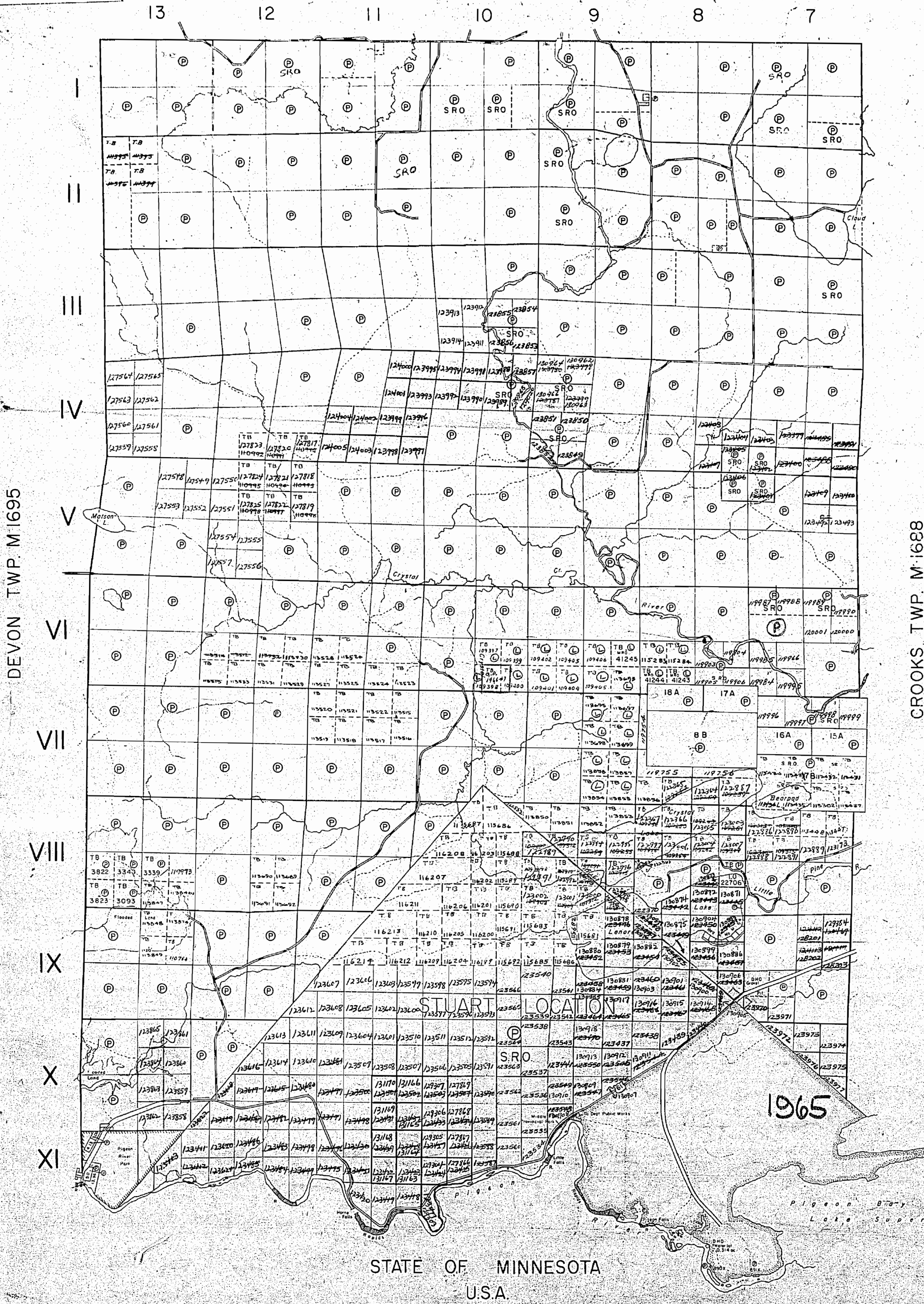
- PATENTED LAND 
- CROWN LAND SALE 
- LEASES 
- LOCATED LAND 
- LICENSE OF OCCUPATION 
- MINING RIGHTS ONLY 
- SURFACE RIGHTS ONLY 
- ROADS 
- IMPROVED ROADS 
- KING'S HIGHWAYS 
- RAILWAYS 
- POWER LINES 
- MARSH OR MUSKEG 
- MINES 
- CANCELLED 

NOTES

400' reserve around all lakes and rivers to Dept. of Lands and Forests.

Area shown thus:  withdrawn from staking pursuant to the provisions of sec 34(d) of the Mining Act, R.S.O. 1960, Chapter 241.

 Sec 7 & 8 Comp
Sale pending in h.f.
Excl. from subsequent staking
only - See Land Bill Pardee Twp.



STATE OF MINNESOTA
U.S.A.

THE TOWNSHIP OF
OF
PARDEE

DISTRICT OF
THUNDER BAY

THUNDER BAY
MINING DIVISION


SCALE: 1-INCH=40 CHAINS

LEGEND

PATENTED LAND	⊙
CROWN LAND SALE	C.S.
LEASES	L
LOCATED LAND	Loc.
LICENSE OF OCCUPATION	L.O.
MINING RIGHTS ONLY	M.R.O.
SURFACE RIGHTS ONLY	S.R.O.
ROADS	—
IMPROVED ROADS	—
KING'S HIGHWAYS	—
RAILWAYS	—
POWER LINES	—
MARSH OR MUSKEG	—
MINES	X
CANCELLED	C.
PATENTED S.R.O.	⊙

NOTES

400' surface rights reservation along the shores of all lakes and rivers.

Area shown thus  withdrawn from staking pursuant to the provisions of sec 34(d) of the Mining Act, R.S.O. 1960, Chapter 241.

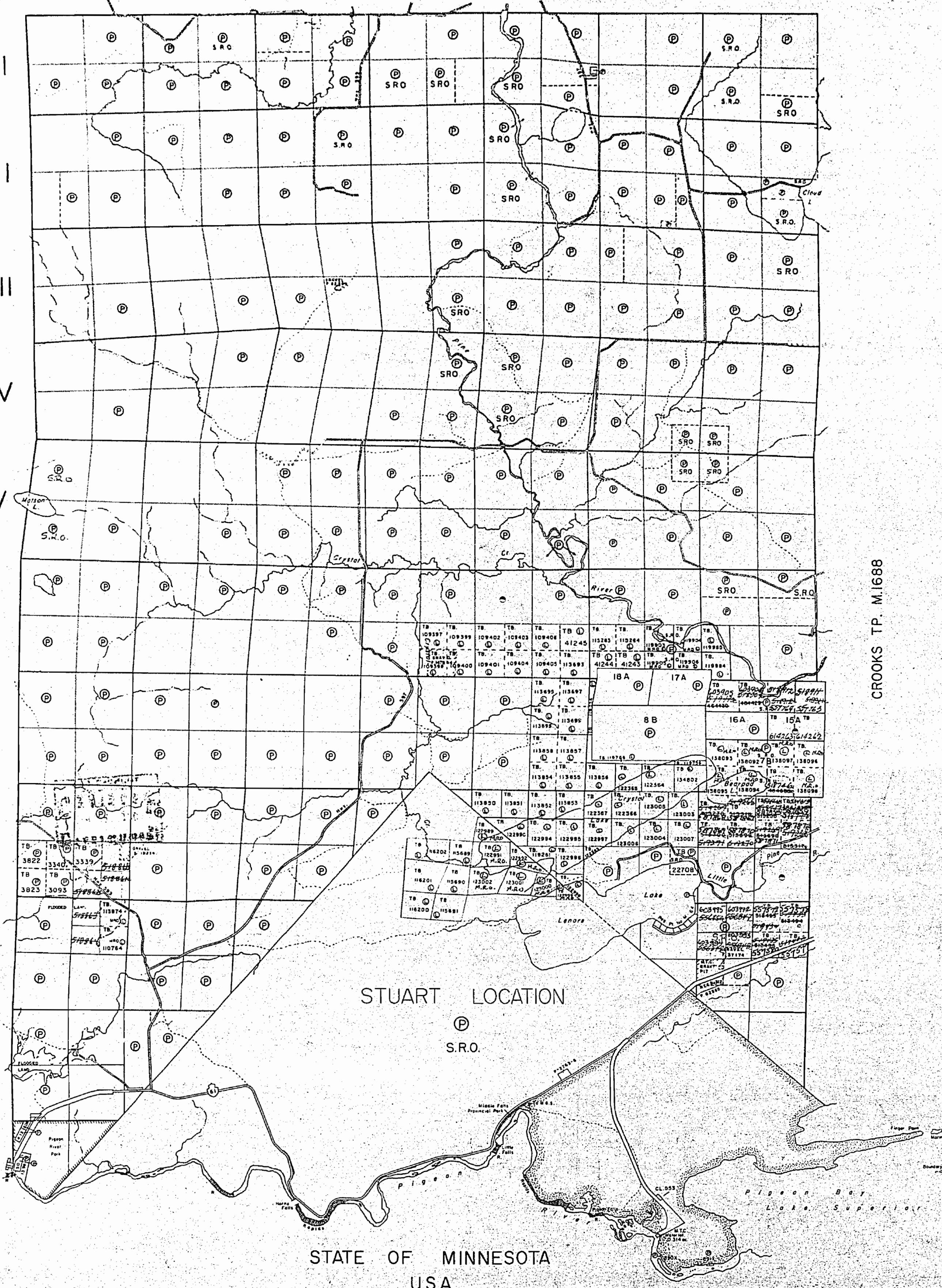
PEARSON TP. M.1857

13 12 11 10 9 8 7

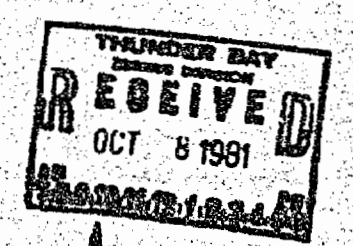
DEVON TP. M.1695

CROOKS TP. M.1688

I
II
III
IV
V
VI
VII
VIII
IX
X
XI



STATE OF MINNESOTA
U.S.A.



THUNDER BAY DISTRICT MINING DIVISION

PLAN NO. M-1856

ONTARIO
MINISTRY OF NATURAL RESOURCES
SURVEYS AND MAPPING BRANCH

PEARSON TP. G-682

REFERENCES

AREA SHOWN THUS: [Symbol] IS WITHDRAWN FROM STAKING PURSUANT TO THE PROVISIONS OF SECTION 32 OF THE MINING ACT, R.S.O. 1980, CHAPTER 268.

AREAS WITHDRAWN FROM DISPOSITION

- M.R.O. - MINING RIGHTS ONLY
- S.R.O. - SURFACE RIGHTS ONLY
- M.+S. - MINING AND SURFACE RIGHTS

(R) SEC35 W-LL-C226C/89 CNT MAY 13/99 M&S

NOTICE:
The information that appears on this map has been compiled from various sources and accuracy is not guaranteed. Those wishing to stake MINING CLAIMS should consult with the MINING RECORDER, Ministry of Northern Development and Mines, for additional information on the status of the lands shown hereon.

LEGEND

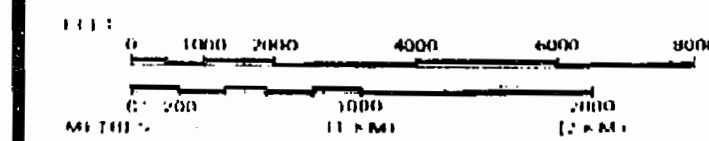
- HIGHWAY AND ROUTE No. [Symbol]
- OTHER ROADS [Symbol]
- TRAILS [Symbol]
- SURVEYED LINES:
 - TOWNSHIPS, BASE LINES, ETC. [Symbol]
 - LOTS, MINING CLAIMS, PARCELS, ETC. [Symbol]
- UNSURVEYED LINES:
 - LOT LINES [Symbol]
 - PARCEL BOUNDARY [Symbol]
 - MINING CLAIMS ETC. [Symbol]
- RAILWAY AND RIGHT OF WAY [Symbol]
- UTILITY LINES [Symbol]
- NON PERENNIAL STREAM [Symbol]
- FLOODING OR FLOODING RIGHTS [Symbol]
- SUBDIVISION OR COMPOSITE PLAN [Symbol]
- RESERVATIONS [Symbol]
- ORIGINAL SHORLINE [Symbol]
- MARSH OR MUSKIEG [Symbol]
- MINES [Symbol]
- TRAVEL MONUMENT [Symbol]

DISPOSITION OF CROWN LANDS

TYPE OF DOCUMENT	SYMBOL
PATENT, SURFACE & MINING RIGHTS	[Symbol]
" SURFACE RIGHTS ONLY	[Symbol]
" MINING RIGHTS ONLY	[Symbol]
LEASE, SURFACE & MINING RIGHTS	[Symbol]
" SURFACE RIGHTS ONLY	[Symbol]
" MINING RIGHTS ONLY	[Symbol]
LICENCE OF OCCUPATION	[Symbol]
ORDER IN COUNCIL	[Symbol]
RESERVATION	[Symbol]
CANCELLED	[Symbol]
SAND & GRAVEL	[Symbol]
LAND USE PERMITS FOR COMMERCIAL TOURISM, OUTPOST CAMPS	[Symbol]

NOTE: MINING RIGHTS IN PARCELS PATENTED PRIOR TO MAY 6, 1952 VESTED IN ORIGINAL PATENTEE BY THE MINING ACT, R.S.O. 1930 CHAP. 380, SEC. 62, SUBSEC. 1

SCALE: 1 INCH = 40 CHAINS



TOWNSHIP

PARDEE

M.N.R. ADMINISTRATIVE DISTRICT
THUNDER BAY
MINING DIVISION
THUNDER BAY
LAND TITLES / REGISTRY DIVISION
THUNDER BAY



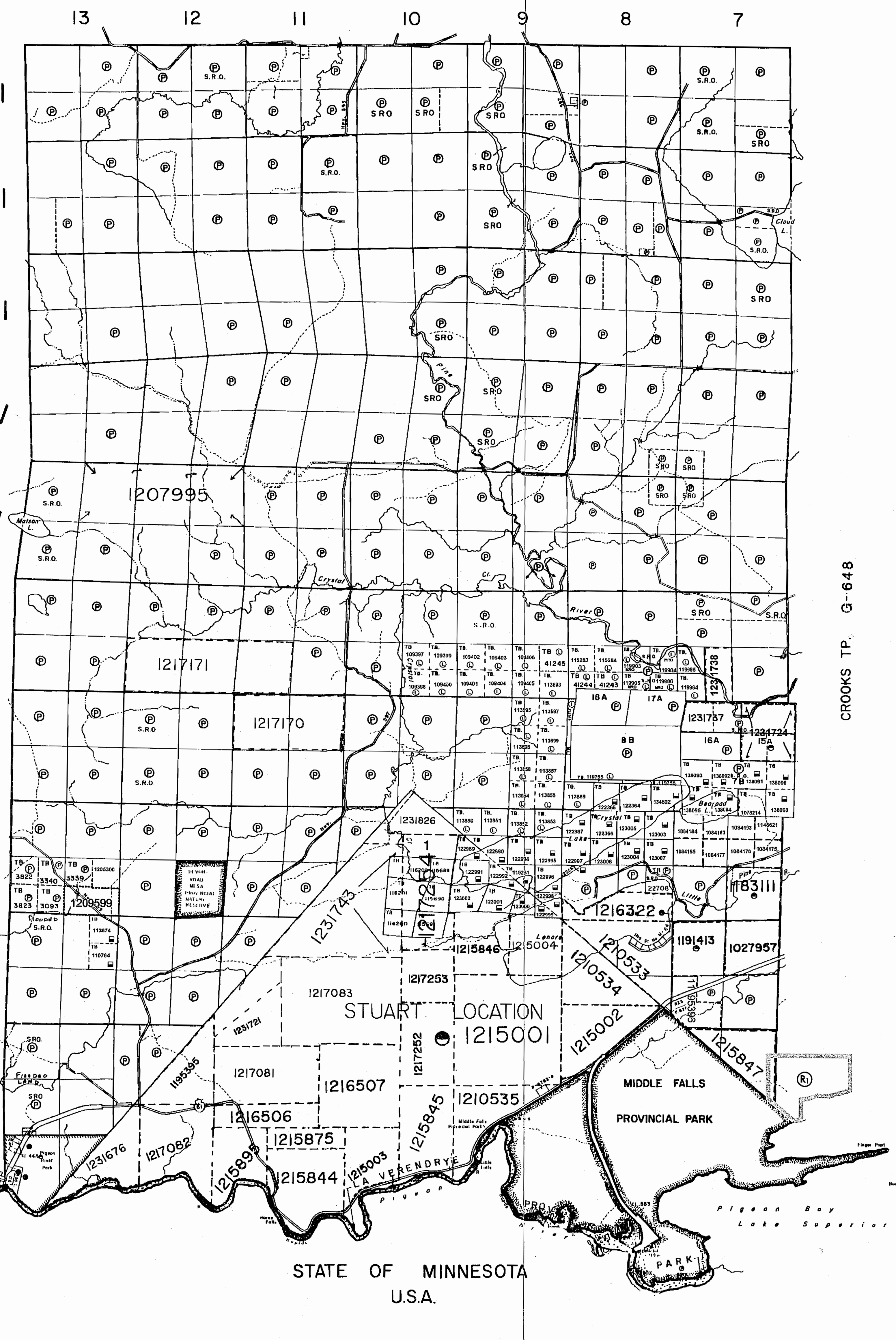
Date: MARCH 31, 1982

Number: **G-681**

In Service Oct. 24/96 (LA)

DEVON TP. G-650

CROOKS TP. G-648



STATE OF MINNESOTA
U.S.A.


AREA SHOWN THIS MAP IS WITHDRAWN FROM STAKING PURSUANT TO THE PROVISIONS OF SECTION 32(4) OF THE MINING ACT, R.S.O. 1990 CHAPTER 269

PEARSON TP.

13 12 11 10 9 8 7

DEVON TP. G-650

CROOKS TP. G-648




LEGEND

- HIGHWAY AND ROUTE
- OTHER ROADS
- TRAILS
- SURVEYED LINES
- TOWNSHIP, BASE LINES, ETC.
- LOTS, MINING CLAIMS, PARCELS, ETC.
- UNSURVEYED LINES
- LOT LINES
- PARCEL BOUNDARY
- MINING CLAIMS, ETC.
- RAILWAY AND RIGHT OF WAY
- UTILITY LINES
- NON PERENNIAL STREAM
- FLOODING OR FLOODING RIGHTS
- SUBDIVISION OR COMPOSITE PLAN
- RESERVATIONS
- ORIGINAL SHORELINE
- MARSH OR MUSKEG
- MINES
- TRAVERSE MONUMENT

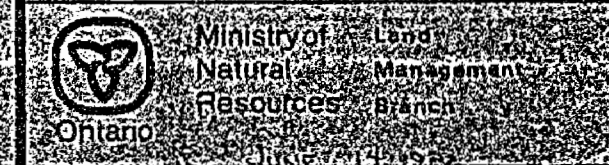
DISPOSITION OF CROWN LANDS

TYPE OF DOCUMENT	SYMBOL
PATENT SURFACE & MINING RIGHTS	(Symbol)
SURFACE RIGHTS ONLY	(Symbol)
MINING RIGHTS ONLY	(Symbol)
LEASE SURFACE & MINING RIGHTS	(Symbol)
SURFACE RIGHTS ONLY	(Symbol)
MINING RIGHTS ONLY	(Symbol)
LICENSE OF OCCUPATION	(Symbol)
ORDER IN COUNCIL	(Symbol)
RESERVATION	(Symbol)
CANCELLED	(Symbol)
SAND & GRAVEL	(Symbol)

SCALE: 1 INCH = 40 CHAINS



TOWNSHIP
PARDEE
M.N.R. ADMINISTRATIVE DISTRICT
THUNDER BAY
MINING DIVISION
THUNDER BAY
LAND TITLES / REGISTRY DIVISION
THUNDER BAY



STATE OF MINNESOTA
USA

G-681

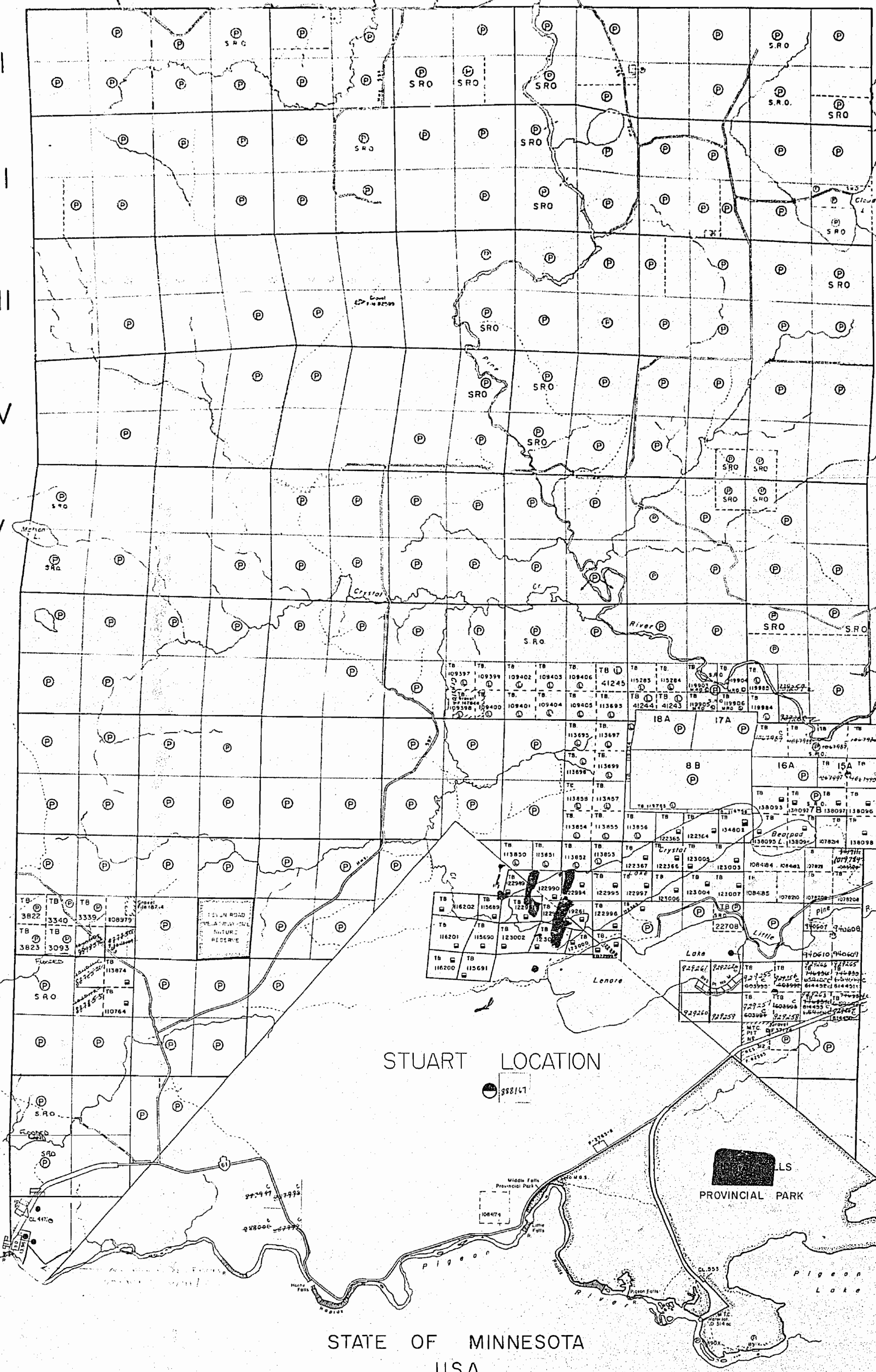
AREA SHOWN THIS IS WITHDRAWN FROM STAKING PURSUANT TO THE PROVISIONS OF SECTION 32 OF THE MINING ACT, R.S.O. 1980 CHAPTER 268.

PEARSON TP.

13 12 11 10 9 8 7

DEVON TP. G-650

CROOKS TP. G-648



LEGEND

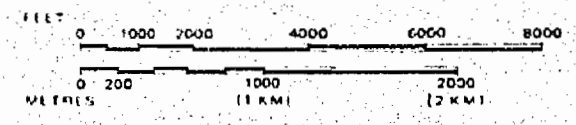
- HIGHWAY AND ROUTE No. [Symbol]
- OTHER ROADS [Symbol]
- TRAILS [Symbol]
- SURVEYED LINES [Symbol]
- TOWNSHIPS, BASE LINES, ETC [Symbol]
- LOTS, MINING CLAIMS, PARCELS, ETC [Symbol]
- UNSURVEYED LINES [Symbol]
- LOT LINES [Symbol]
- PARCEL BOUNDARY [Symbol]
- MINING CLAIMS ETC [Symbol]
- RAILWAY AND RIGHT OF WAY [Symbol]
- UTILITY LINES [Symbol]
- NON PERENNIAL STREAM [Symbol]
- FLOODING OR FLOODING RIGHTS [Symbol]
- SUBDIVISION OR COMPOSITE PLAN [Symbol]
- RESERVATIONS [Symbol]
- ORIGINAL SHORELINE [Symbol]
- MARSH OR MUSKIEG [Symbol]
- MINES [Symbol]
- TRAVERSE MONUMENT [Symbol]

DISPOSITION OF CROWN LANDS

TYPE OF DOCUMENT	SYMBOL
PATENT, SURFACE & MINING RIGHTS	[Symbol]
" SURFACE RIGHTS ONLY	[Symbol]
" MINING RIGHTS ONLY	[Symbol]
LEASE, SURFACE & MINING RIGHTS	[Symbol]
" SURFACE RIGHTS ONLY	[Symbol]
" MINING RIGHTS ONLY	[Symbol]
LICENCE OF OCCUPATION	[Symbol]
ORDER IN COUNCIL	[Symbol]
RESERVATION	[Symbol]
CANCELLED	[Symbol]
SAND & GRAVEL	[Symbol]

NOTE: MINING RIGHTS IN PARCELS PATENTED PRIOR TO MAY 6, 1913, VESTED IN ORIGINAL PATENTEE BY THE PUBLIC LANDS ACT, R.S.O. 1970, CHAP. 380, SEC. 63, SUBSEC. 1

SCALE: 1 INCH = 40 CHAINS



TOWNSHIP

PARDEE

M.N.R. ADMINISTRATIVE DISTRICT

THUNDER BAY

MINING DIVISION

THUNDER BAY

LAND TITLES / REGISTRY DIVISION

THUNDER BAY

Ministry of Land
Natural Resources Management
Branch

Ontario

June 14 1982

STATE OF MINNESOTA U.S.A.

89 Sept 21 PM 1 29

PEARSON TP. G-682

REFERENCES

AREA SHOWN THEREON IS WITHDRAWN FROM STAKING PURSUANT TO THE PROVISIONS OF SECTION 32 OF THE MINING ACT, R.E.O. 1980, CHAPTER 260.

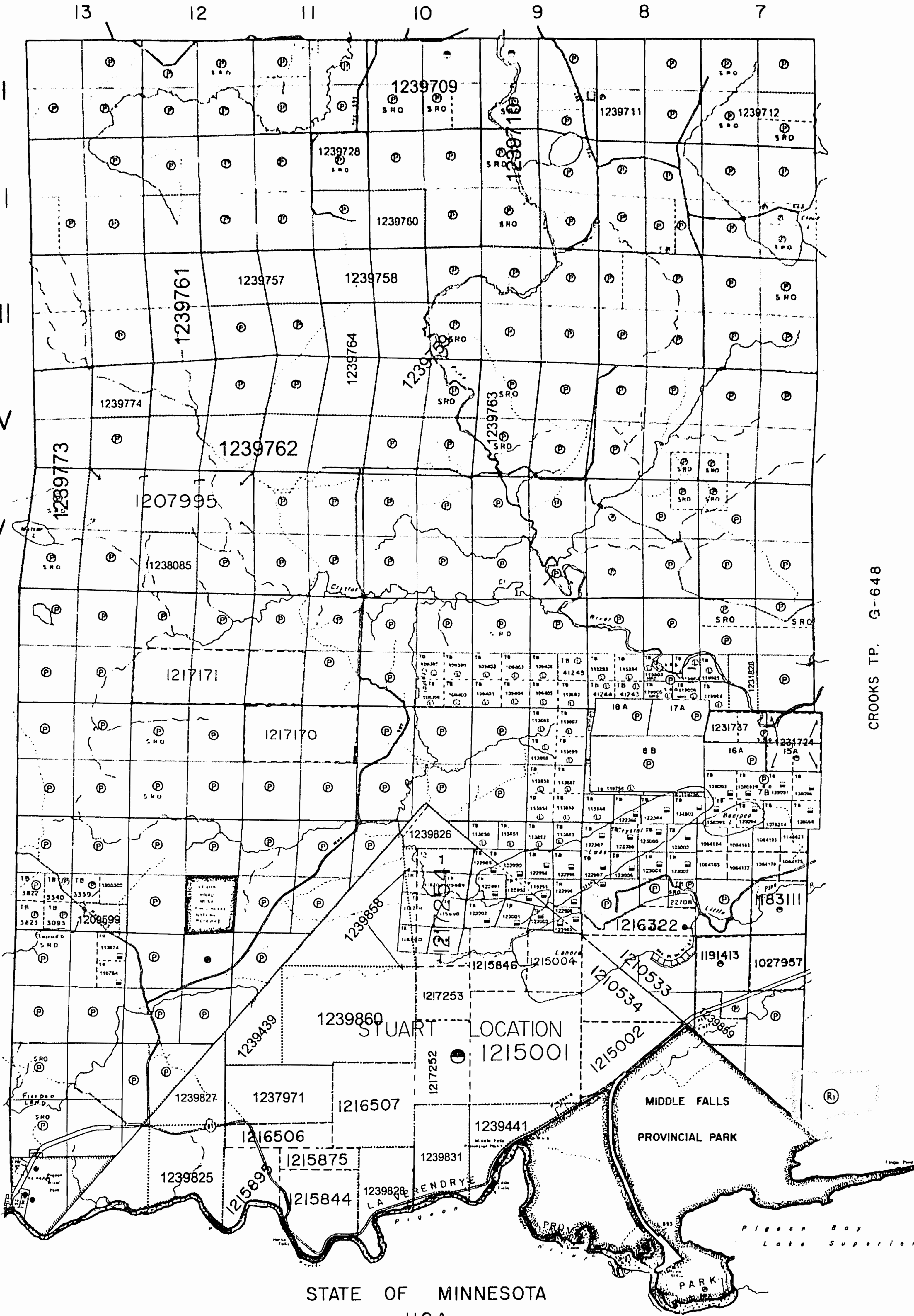
AREAS WITHDRAWN FROM DISPOSITION

M.R.O. - MINING RIGHTS ONLY
S.R.O. - SURFACE RIGHTS ONLY
M.S. - MINING AND SURFACE RIGHTS

REGS W 4 L C 270799 CHY MAY 14 1979 MLS

DEVON TP. 3-650

CROOKS TP. G-648



NOTICE:
The information that appears on this map has been compiled from various sources and accuracy is not guaranteed. Those wishing to stake mining claims should consult with the proper officials, Ministry of Northern Development and Mines, for additional information on the status of the lands shown herein.

LEGEND


ROADWAY AND ROUTE NO.	
HIGHWAY	
TRAILS	
SURVEYED LINES	
TOWNSHIP, RANGE LINES ETC.	
LOTS, MINING CLAIMS, PARCELS ETC.	
UNSURVEYED LINES	
LOT LINES	
PARCEL BOUNDARY	
MINING CLAIMS ETC.	
HAZARD AND RIGHT OF WAY	
UTILITY LINES	
NON PERMANENT STREAM	
FLOODING OR FLOODING RIGHTS	
SUBDIVISION OR COMPLETE PLAN	
RESERVATIONS	
ORIGINAL SHORE LINE	
MARSH OR MUSKIEG	
MINES	
TRAVEL MONUMENT	

DISPOSITION OF CROWN LANDS

TYPE OF DOCUMENT	SYMBOL
PATENT SURFACE & MINING RIGHTS	
SURFACE RIGHTS ONLY	
MINING RIGHTS ONLY	
LEASE SURFACE & MINING RIGHTS	
SURFACE RIGHTS ONLY	
MINING RIGHTS ONLY	
LICENSE OF OCCUPATION	
ORDER IN COUNCIL	
RESERVATION	
CANCELLED	
SAND & GRAVEL	
LAND USE PERMITS FOR COMMERCIAL TOURISM OUTPOST CAMPS	

NOTE: MINING RIGHTS IN PARCELS 15, 16, 17, 18, 19, 20, 21, 22, 23, 24, 25, 26, 27, 28, 29, 30, 31, 32, 33, 34, 35, 36, 37, 38, 39, 40, 41, 42, 43, 44, 45, 46, 47, 48, 49, 50, 51, 52, 53, 54, 55, 56, 57, 58, 59, 60, 61, 62, 63, 64, 65, 66, 67, 68, 69, 70, 71, 72, 73, 74, 75, 76, 77, 78, 79, 80, 81, 82, 83, 84, 85, 86, 87, 88, 89, 90, 91, 92, 93, 94, 95, 96, 97, 98, 99, 100, 101, 102, 103, 104, 105, 106, 107, 108, 109, 110, 111, 112, 113, 114, 115, 116, 117, 118, 119, 120, 121, 122, 123, 124, 125, 126, 127, 128, 129, 130, 131, 132, 133, 134, 135, 136, 137, 138, 139, 140, 141, 142, 143, 144, 145, 146, 147, 148, 149, 150, 151, 152, 153, 154, 155, 156, 157, 158, 159, 160, 161, 162, 163, 164, 165, 166, 167, 168, 169, 170, 171, 172, 173, 174, 175, 176, 177, 178, 179, 180, 181, 182, 183, 184, 185, 186, 187, 188, 189, 190, 191, 192, 193, 194, 195, 196, 197, 198, 199, 200, 201, 202, 203, 204, 205, 206, 207, 208, 209, 210, 211, 212, 213, 214, 215, 216, 217, 218, 219, 220, 221, 222, 223, 224, 225, 226, 227, 228, 229, 230, 231, 232, 233, 234, 235, 236, 237, 238, 239, 240, 241, 242, 243, 244, 245, 246, 247, 248, 249, 250, 251, 252, 253, 254, 255, 256, 257, 258, 259, 260, 261, 262, 263, 264, 265, 266, 267, 268, 269, 270, 271, 272, 273, 274, 275, 276, 277, 278, 279, 280, 281, 282, 283, 284, 285, 286, 287, 288, 289, 290, 291, 292, 293, 294, 295, 296, 297, 298, 299, 300, 301, 302, 303, 304, 305, 306, 307, 308, 309, 310, 311, 312, 313, 314, 315, 316, 317, 318, 319, 320, 321, 322, 323, 324, 325, 326, 327, 328, 329, 330, 331, 332, 333, 334, 335, 336, 337, 338, 339, 340, 341, 342, 343, 344, 345, 346, 347, 348, 349, 350, 351, 352, 353, 354, 355, 356, 357, 358, 359, 360, 361, 362, 363, 364, 365, 366, 367, 368, 369, 370, 371, 372, 373, 374, 375, 376, 377, 378, 379, 380, 381, 382, 383, 384, 385, 386, 387, 388, 389, 390, 391, 392, 393, 394, 395, 396, 397, 398, 399, 400, 401, 402, 403, 404, 405, 406, 407, 408, 409, 410, 411, 412, 413, 414, 415, 416, 417, 418, 419, 420, 421, 422, 423, 424, 425, 426, 427, 428, 429, 430, 431, 432, 433, 434, 435, 436, 437, 438, 439, 440, 441, 442, 443, 444, 445, 446, 447, 448, 449, 450, 451, 452, 453, 454, 455, 456, 457, 458, 459, 460, 461, 462, 463, 464, 465, 466, 467, 468, 469, 470, 471, 472, 473, 474, 475, 476, 477, 478, 479, 480, 481, 482, 483, 484, 485, 486, 487, 488, 489, 490, 491, 492, 493, 494, 495, 496, 497, 498, 499, 500, 501, 502, 503, 504, 505, 506, 507, 508, 509, 510, 511, 512, 513, 514, 515, 516, 517, 518, 519, 520, 521, 522, 523, 524, 525, 526, 527, 528, 529, 530, 531, 532, 533, 534, 535, 536, 537, 538, 539, 540, 541, 542, 543, 544, 545, 546, 547, 548, 549, 550, 551, 552, 553, 554, 555, 556, 557, 558, 559, 560, 561, 562, 563, 564, 565, 566, 567, 568, 569, 570, 571, 572, 573, 574, 575, 576, 577, 578, 579, 580, 581, 582, 583, 584, 585, 586, 587, 588, 589, 590, 591, 592, 593, 594, 595, 596, 597, 598, 599, 600, 601, 602, 603, 604, 605, 606, 607, 608, 609, 610, 611, 612, 613, 614, 615, 616, 617, 618, 619, 620, 621, 622, 623, 624, 625, 626, 627, 628, 629, 630, 631, 632, 633, 634, 635, 636, 637, 638, 639, 640, 641, 642, 643, 644, 645, 646, 647, 648, 649, 650, 651, 652, 653, 654, 655, 656, 657, 658, 659, 660, 661, 662, 663, 664, 665, 666, 667, 668, 669, 670, 671, 672, 673, 674, 675, 676, 677, 678, 679, 680, 681, 682, 683, 684, 685, 686, 687, 688, 689, 690, 691, 692, 693, 694, 695, 696, 697, 698, 699, 700, 701, 702, 703, 704, 705, 706, 707, 708, 709, 710, 711, 712, 713, 714, 715, 716, 717, 718, 719, 720, 721, 722, 723, 724, 725, 726, 727, 728, 729, 730, 731, 732, 733, 734, 735, 736, 737, 738, 739, 740, 741, 742, 743, 744, 745, 746, 747, 748, 749, 750, 751, 752, 753, 754, 755, 756, 757, 758, 759, 760, 761, 762, 763, 764, 765, 766, 767, 768, 769, 770, 771, 772, 773, 774, 775, 776, 777, 778, 779, 780, 781, 782, 783, 784, 785, 786, 787, 788, 789, 790, 791, 792, 793, 794, 795, 796, 797, 798, 799, 800, 801, 802, 803, 804, 805, 806, 807, 808, 809, 810, 811, 812, 813, 814, 815, 816, 817, 818, 819, 820, 821, 822, 823, 824, 825, 826, 827, 828, 829, 830, 831, 832, 833, 834, 835, 836, 837, 838, 839, 840, 841, 842, 843, 844, 845, 846, 847, 848, 849, 850, 851, 852, 853, 854, 855, 856, 857, 858, 859, 860, 861, 862, 863, 864, 865, 866, 867, 868, 869, 870, 871, 872, 873, 874, 875, 876, 877, 878, 879, 880, 881, 882, 883, 884, 885, 886, 887, 888, 889, 890, 891, 892, 893, 894, 895, 896, 897, 898, 899, 900, 901, 902, 903, 904, 905, 906, 907, 908, 909, 910, 911, 912, 913, 914, 915, 916, 917, 918, 919, 920, 921, 922, 923, 924, 925, 926, 927, 928, 929, 930, 931, 932, 933, 934, 935, 936, 937, 938, 939, 940, 941, 942, 943, 944, 945, 946, 947, 948, 949, 950, 951, 952, 953, 954, 955, 956, 957, 958, 959, 960, 961, 962, 963, 964, 965, 966, 967, 968, 969, 970, 971, 972, 973, 974, 975, 976, 977, 978, 979, 980, 981, 982, 983, 984, 985, 986, 987, 988, 989, 990, 991, 992, 993, 994, 995, 996, 997, 998, 999, 1000.

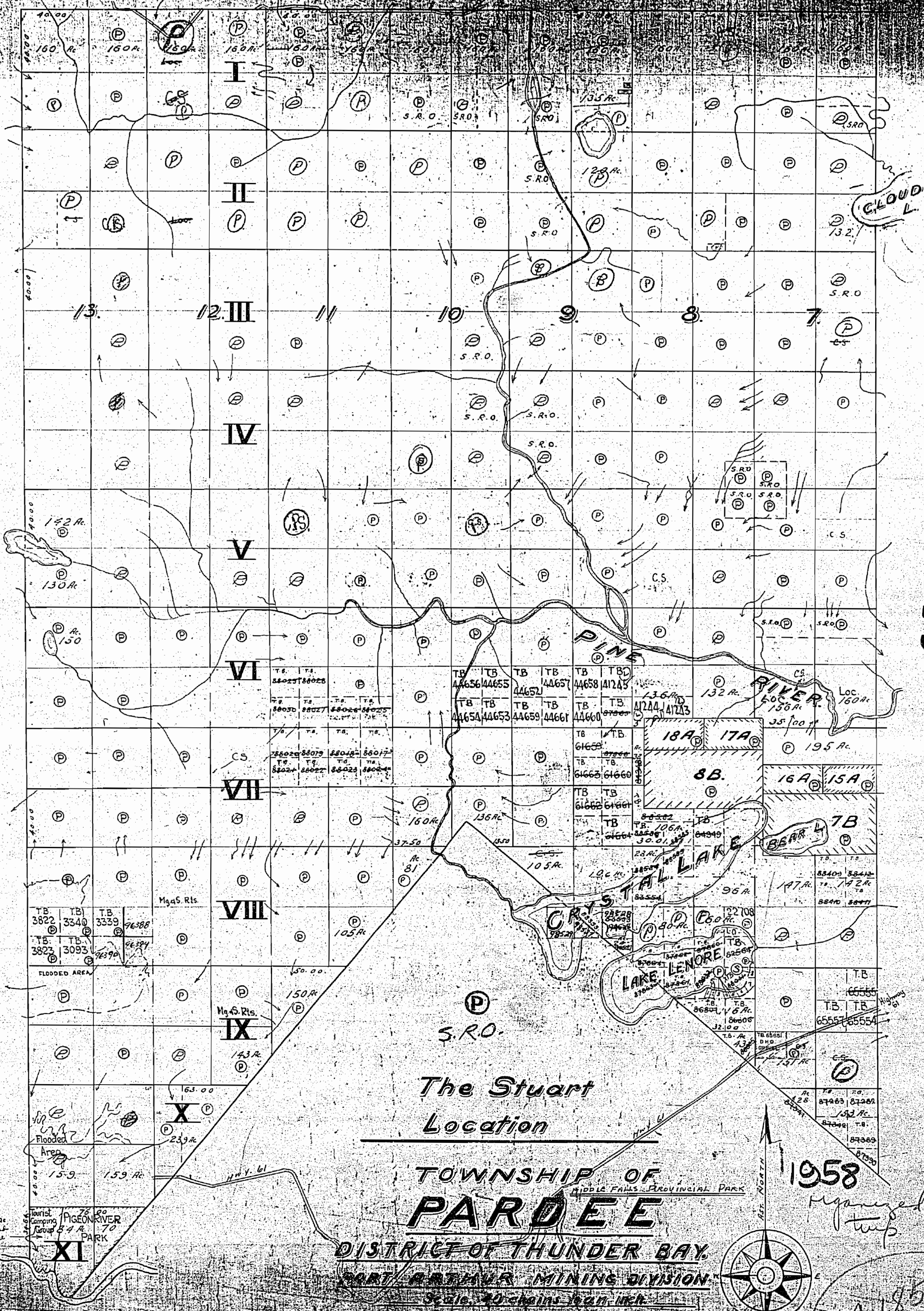
SCALE 1 INCH = 40 CHAINS



TOWNSHIP
PARDEE
M.N.R. ADMINISTRATIVE DISTRICT
THUNDER BAY
MINING DIVISION
THUNDER BAY
LAND TITLES / REGISTRY DIVISION
THUNDER BAY

Ministry of Natural Resources
Land Management Branch
Ontario

Date: MARCH 31, 1982
Number: **G-681**



CROOKS

The Stuart
Location

TOWNSHIP OF
PARDEE
DISTRICT OF THUNDER BAY.
PART ARTHUR MINING DIVISION

Scale 40 chains to an inch

1958
reorganized
trip

M. 1856

T.B.	T.B.	T.B.	
3822	3340	3339	96388
T.B.	T.B.		
3823	3093		96394

T.B.	T.B.	T.B.	T.B.	T.B.	T.B.
44656	44655	44652	44657	44658	41243
T.B.	T.B.	T.B.	T.B.	T.B.	
44654	44653	44659	44661	44660	

T.B.	T.B.	T.B.	T.B.
61658	61659	61660	61661
T.B.	T.B.	T.B.	T.B.
61662	61663	61664	61665

T.B.	T.B.	T.B.	
87463	87464	87465	
T.B.	T.B.	T.B.	
87466	87467	87468	

Approved Roads surveyed under the direction of the Minister of Lands and Forests, Ontario, in 1952.

REFERENCES

AREA SHOWN THIS IS WITHDRAWN STAKING PURSUANT TO THE PROVISIONS OF SECTION 32 OF THE MINING ACT, R.S.O. CHAPTER 268

RECEIVED
THUNDER BAY
MINING DIVISION
19 AUG 11 PM 4 08

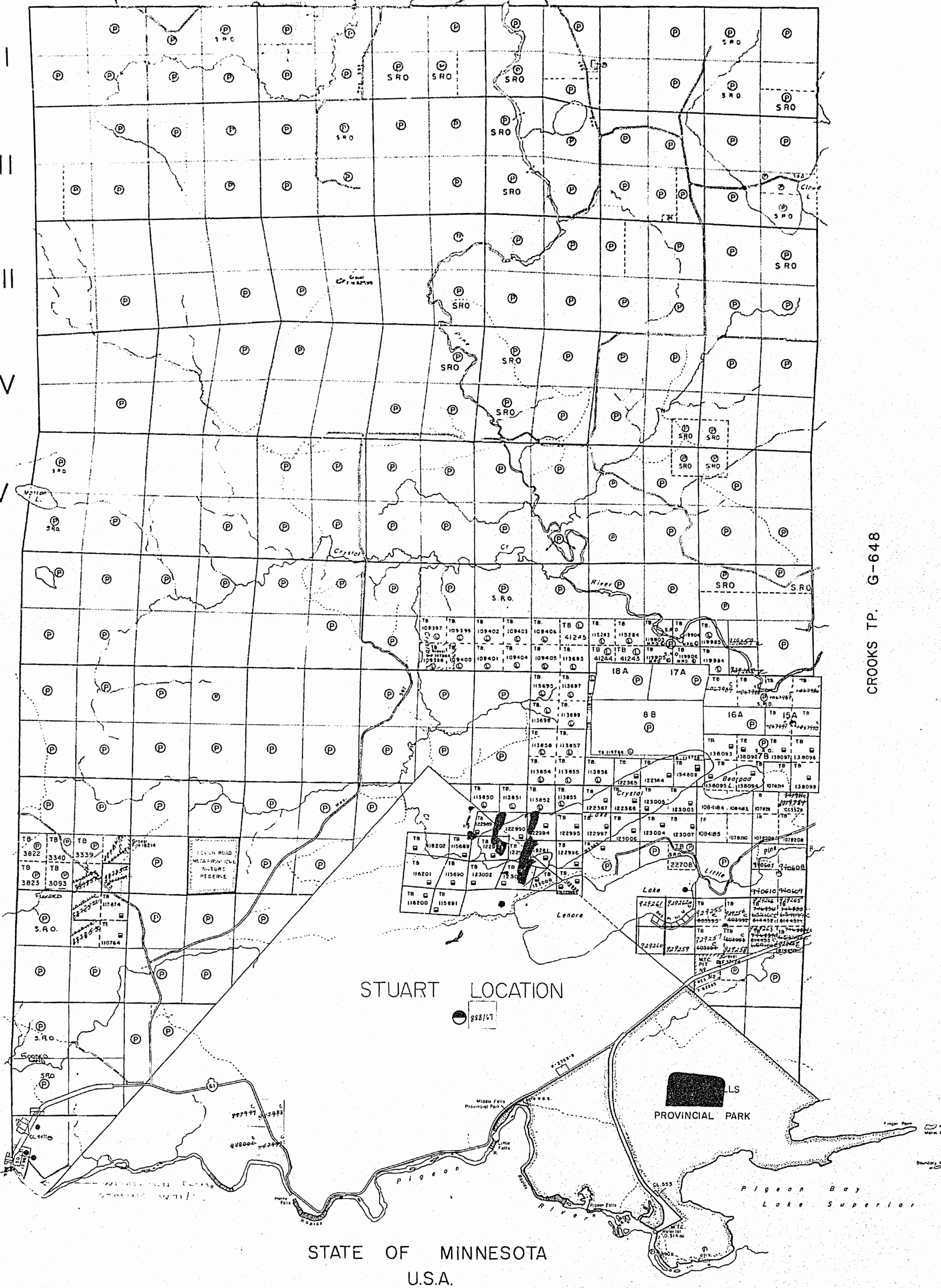
PEARSON TP.

13 12 11 10 9 8 7

DEVON TP. G-650

CROOKS TP. G-648

I
II
III
IV
V
VI
VII
VIII
IX
X
XI



LEGEND

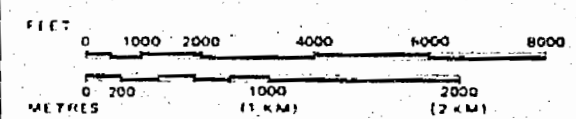
- HIGHWAY AND ROUTE No.
- OTHER ROADS
- TRAILS
- SURVEYED LINES:
 - TOWNSHIPS, BASE LINES, ETC.
 - LOTS, MINING CLAIMS, PARCELS, ETC.
- UNSURVEYED LINES:
 - LOT LINES
 - PARCEL BOUNDARY
 - MINING CLAIMS ETC.
- RAILWAY AND RIGHT OF WAY
- UTILITY LINES
- NON PERENNIAL STREAM
- FLOODING OR FLOODING RIGHTS
- SUBDIVISION OR COMPOSITE PLAN
- RESERVATIONS
- ORIGINAL SHORELINE
- MARSH OR MUSKEG
- MINES
- TRAVERSE MONUMENT

DISPOSITION OF CROWN LANDS

TYPE OF DOCUMENT	SYMBOL
FATENT, SURFACE & MINING RIGHTS	
" SURFACE RIGHTS ONLY	
" MINING RIGHTS ONLY	
LEASE, SURFACE & MINING RIGHTS	
" SURFACE RIGHTS ONLY	
" MINING RIGHTS ONLY	
LICENCE OF OCCUPATION	
ORDER IN COUNCIL	
RESERVATION	
CANCELLED	
SAND & GRAVEL	

NOTE: MINING RIGHTS IN PARCELS PATENTED PRIOR TO MAY 6, 1913, VESTED IN ORIGINAL PATENTEE BY THE PUBLIC LANDS ACT, R.S.O. 1970, CHAP. 380, SEC. 63, SUBSEC. 1

SCALE: 1 INCH = 40 CHAINS



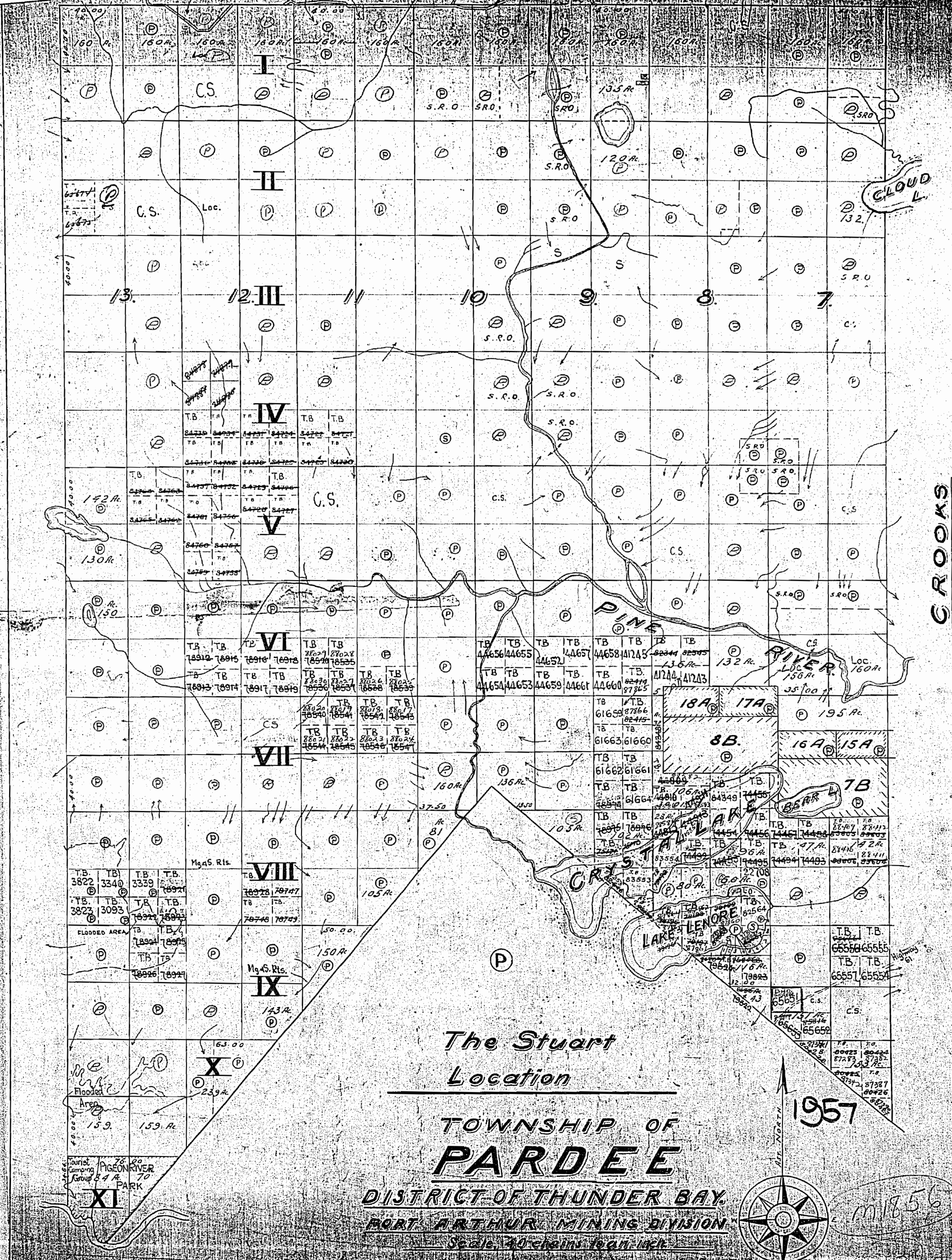
TOWNSHIP

PARDEE
M.N.R. ADMINISTRATIVE DISTRICT
THUNDER BAY
MINING DIVISION
THUNDER BAY
LAND TITLES / REGISTRY DIVISION
THUNDER BAY

Ministry of Natural Resources
Land Management Branch
Ontario

JUNE 15 1982
MARCH 31, 1982

G-688



The Stuart
Location

TOWNSHIP OF
PARDEE

DISTRICT OF THUNDER BAY.

PORT ARTHUR MINING DIVISION

Scale, 40 chains to an inch.

1957



m1856



Approved Plans Surveyed under Instructions of the Minister of Lands and Forests, Ontario, 1957.

PEARSON TP.

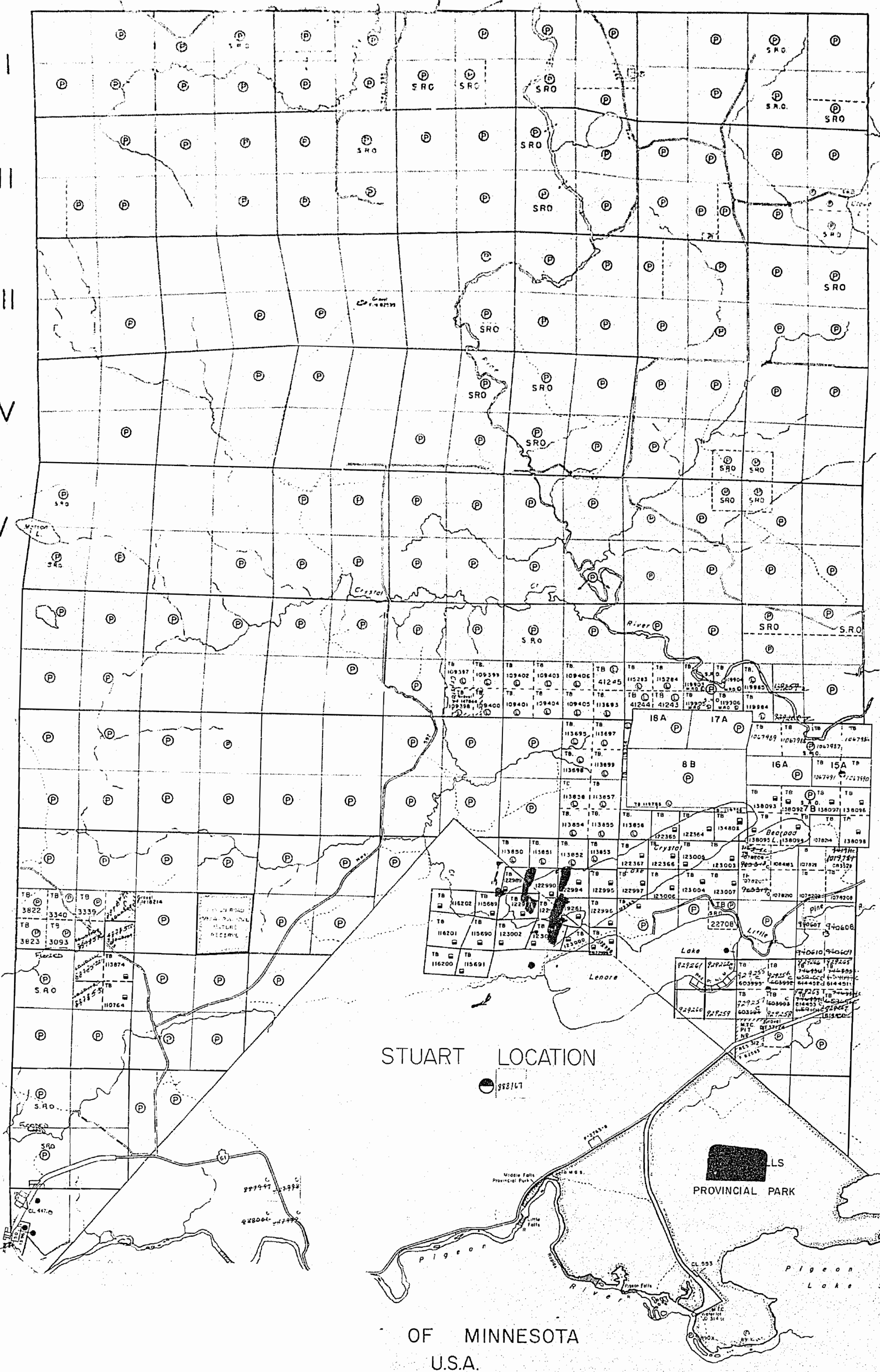
13 12 11 10 9 8 7

DEVON TP. G-650

CROOKS TP. G-648

RECEIVED
 THUNDER BAY
 MINING DIVISION
 89 MAY 23 AM 11 03

I
 II
 III
 IV
 V
 VI
 VII
 VIII
 IX
 X
 XI



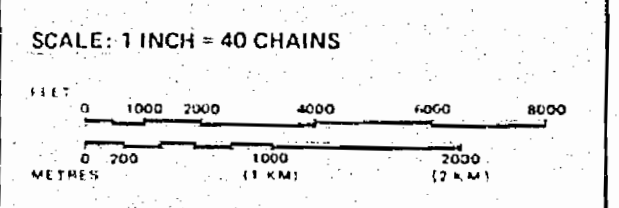
LEGEND

HIGHWAY AND ROUTE No	
OTHER ROADS	
TRAILS	
SURVEYED LINES	
TOWNSHIPS, BASE LINES, ETC	
LOTS, MINING CLAIMS, PARCELS, ETC	
UNSURVEYED LINES	
LOT LINES	
PARCEL BOUNDARY	
MINING CLAIMS ETC	
RAILWAY AND RIGHT OF WAY	
UTILITY LINES	
NON PERENNIAL STREAM	
FLOODING OR FLOODING RIGHTS	
SUBDIVISION OR COMPOSITE PLAN	
RESERVATIONS	
ORIGINAL SHORELINE	
MARSH OR MUSKEG	
MINES	
TRAVERSE MONUMENT	

DISPOSITION OF CROWN LANDS

TYPE OF DOCUMENT	SYMBOL
PATENT, SURFACE & MINING RIGHTS	
" SURFACE RIGHTS ONLY	
" MINING RIGHTS ONLY	
LEASE, SURFACE & MINING RIGHTS	
" SURFACE RIGHTS ONLY	
" MINING RIGHTS ONLY	
LICENCE OF OCCUPATION	
ORDER IN-COUNCIL	
RESERVATION	
CANCELLED	
SAND & GRAVEL	

NOTE: MINING RIGHTS IN PARCELS PATENTED PRIOR TO MAY 6, 1913, VESTED IN ORIGINAL PATENTEE BY THE PUBLIC LANDS ACT, R.S.O. 1970, CHAP. 330, SEC. 63, SUBSEC. 1.



TOWNSHIP
PARDEE
 M.N.R. ADMINISTRATIVE DISTRICT
THUNDER BAY
 MINING DIVISION
THUNDER BAY
 LAND TITLES / REGISTRY DIVISION
THUNDER BAY

Ministry of Land Management
 Natural Resources Branch
 Ontario

Date: MARCH 31, 1982
 Number: **G-681**

OF MINNESOTA
 U.S.A.

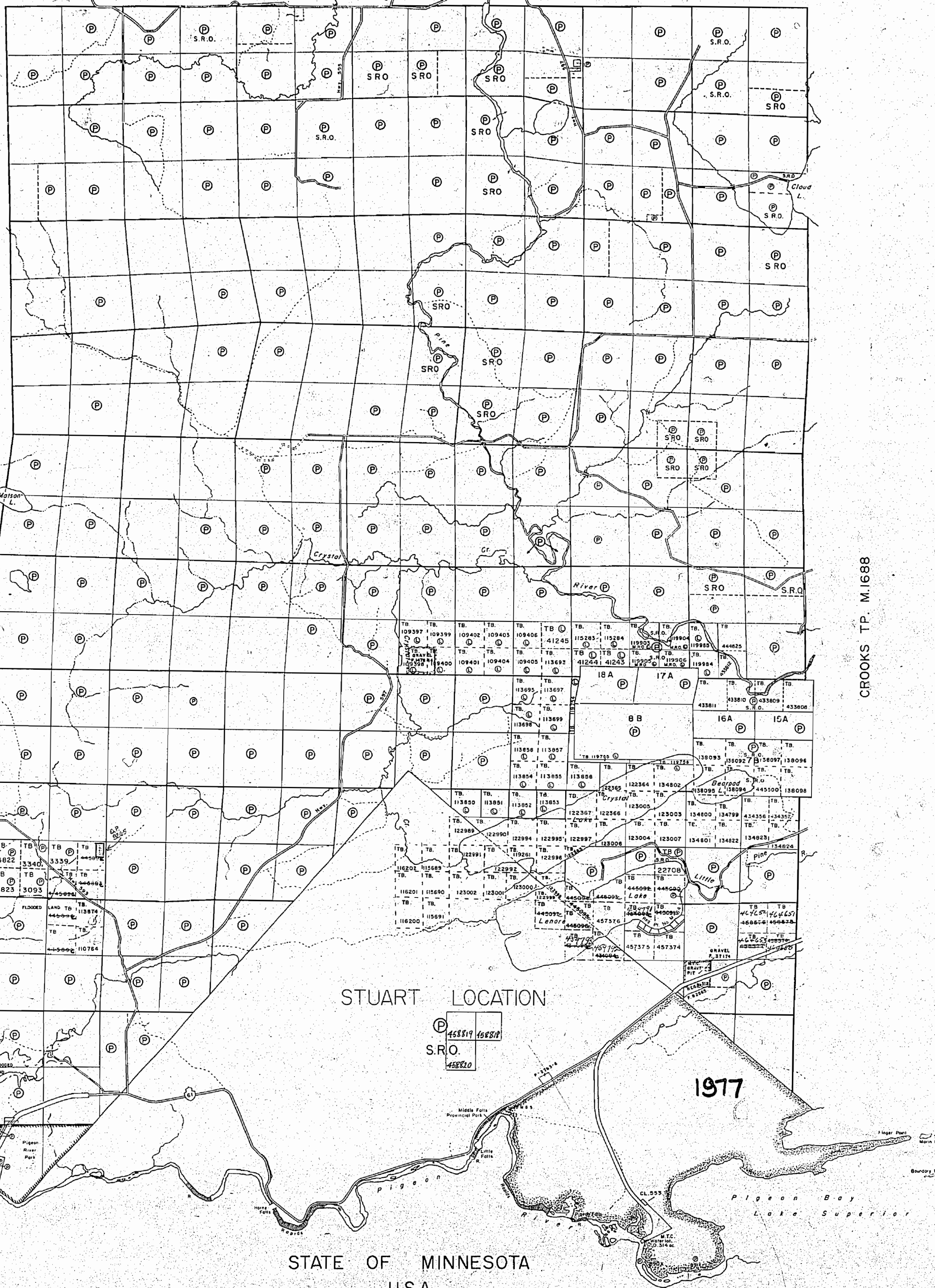
PEARSON TP. M.1857

13 12 11 10 9 8 7

I
II
III
IV
V
VI
VII
VIII
IX
X
XI

DEVON TP. M.1695

CROOKS TP. M.1688



THE TOWNSHIP OF PARDEE

DISTRICT OF THUNDER BAY

THUNDER BAY MINING DIVISION

SCALE: 1-INCH=40 CHAINS

LEGEND

PATENTED LAND	⊙
CROWN LAND SALE	C.S.
LEASES	L
LOCATED LAND	Loc.
LICENSE OF OCCUPATION	L.O.
MINING RIGHTS ONLY	M.R.O.
SURFACE RIGHTS ONLY	S.R.O.
ROADS	—
IMPROVED ROADS	—
KING'S HIGHWAYS	—
RAILWAYS	—
POWER LINES	—
MARSH OR MUSKEG	—
MINES	X
CANCELLED	C
PATENTED S.R.O.	⊙

NOTES

400' surface rights reservation along the shores of all lakes and rivers.

Area shown thus withdrawn from staking pursuant to the provisions of sec.34(d) of the Mining Act, R.S.O.1960, Chapter 241.

M-1856

STATE OF MINNESOTA
U.S.A.

JAN. 27/77

THUNDER BAY DIST.

PLAN NO.-M-1856

ONTARIO
MINISTRY OF NATURAL RESOURCES
SURVEYS AND MAPPING BRANCH

1977

AREA SHOWN THIS MAP IS WITHDRAWN FROM STAKING PURSUANT TO THE PROVISIONS OF SECTION 32 OF THE MINING ACT, R.S.O. 1990, CHAPTER 240

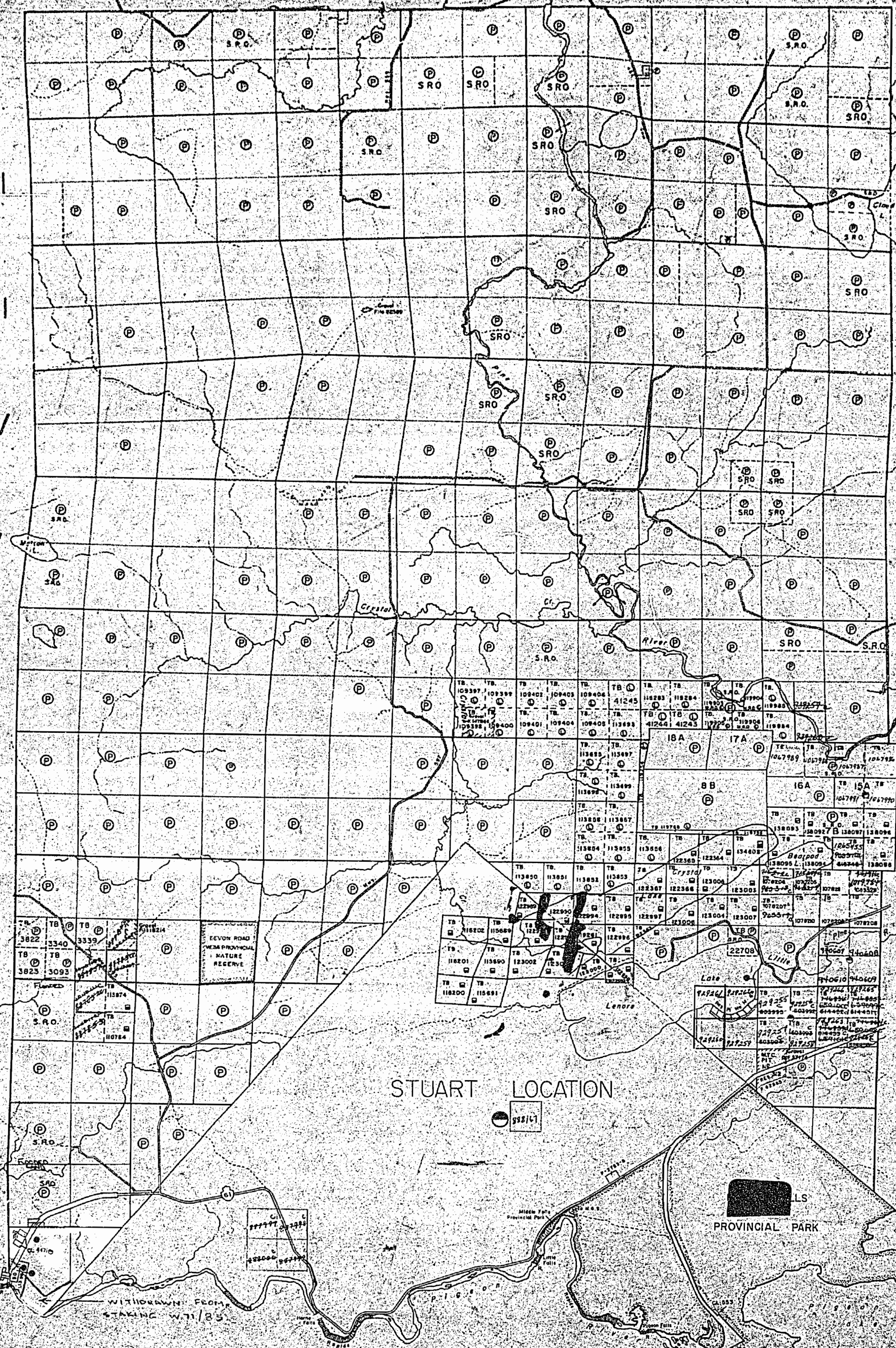
PEARSON TP.

13 12 11 10 9 8 7

DEVON TP. G-650

CROOKS TP. G-648

I
II
III
IV
V
VI
VII
VIII
IX
X
XI




LEGEND

- HIGHWAY AND ROUTE No.
- OTHER ROADS
- TRAILS
- SURVEYED LINES:
 - TOWNSHIPS, BASE LINES, ETC.
 - LOTS, MINING CLAIMS, PARCELS, ETC.
- UNSURVEYED LINES:
 - LOT LINES
 - PARCEL BOUNDARY
 - MINING CLAIMS ETC.
- RAILWAY AND RIGHT OF WAY
- UTILITY LINES
- NON-PERENNIAL STREAM
- FLOODING OR FLOODING RIGHTS
- SUBDIVISION OR COMPOSITE PLAN
- RESERVATIONS
- ORIGINAL SHORELINE
- MARSH OR MUSKEG
- MINES
- TRAVERSE MONUMENT

DISPOSITION OF CROWN LANDS

TYPE OF DOCUMENT	SYMBOL
PATENT, SURFACE & MINING RIGHTS	○
SURFACE RIGHTS ONLY	○
MINING RIGHTS ONLY	○
LEASE, SURFACE & MINING RIGHTS	○
SURFACE RIGHTS ONLY	○
MINING RIGHTS ONLY	○
LICENCE OF OCCUPATION	○
ORDER IN COUNCIL	OC
RESERVATION	○
CANCELLED	○
SAND & GRAVEL	○

NOTE: MINING RIGHTS IN PARCELS PATENTED PRIOR TO MAY 6, 1915, VESTED IN ORIGINAL PATENTEE BY THE PUBLIC LANDS ACT, R.S.O. 1970, CHAP. 380, SEC. 63, SUBSEC. 1.



TOWNSHIP:

PARDEE

M.N.R. ADMINISTRATIVE DISTRICT


THUNDER BAY

MINING DIVISION

THUNDER BAY

LAND TITLES / REGISTRY DIVISION

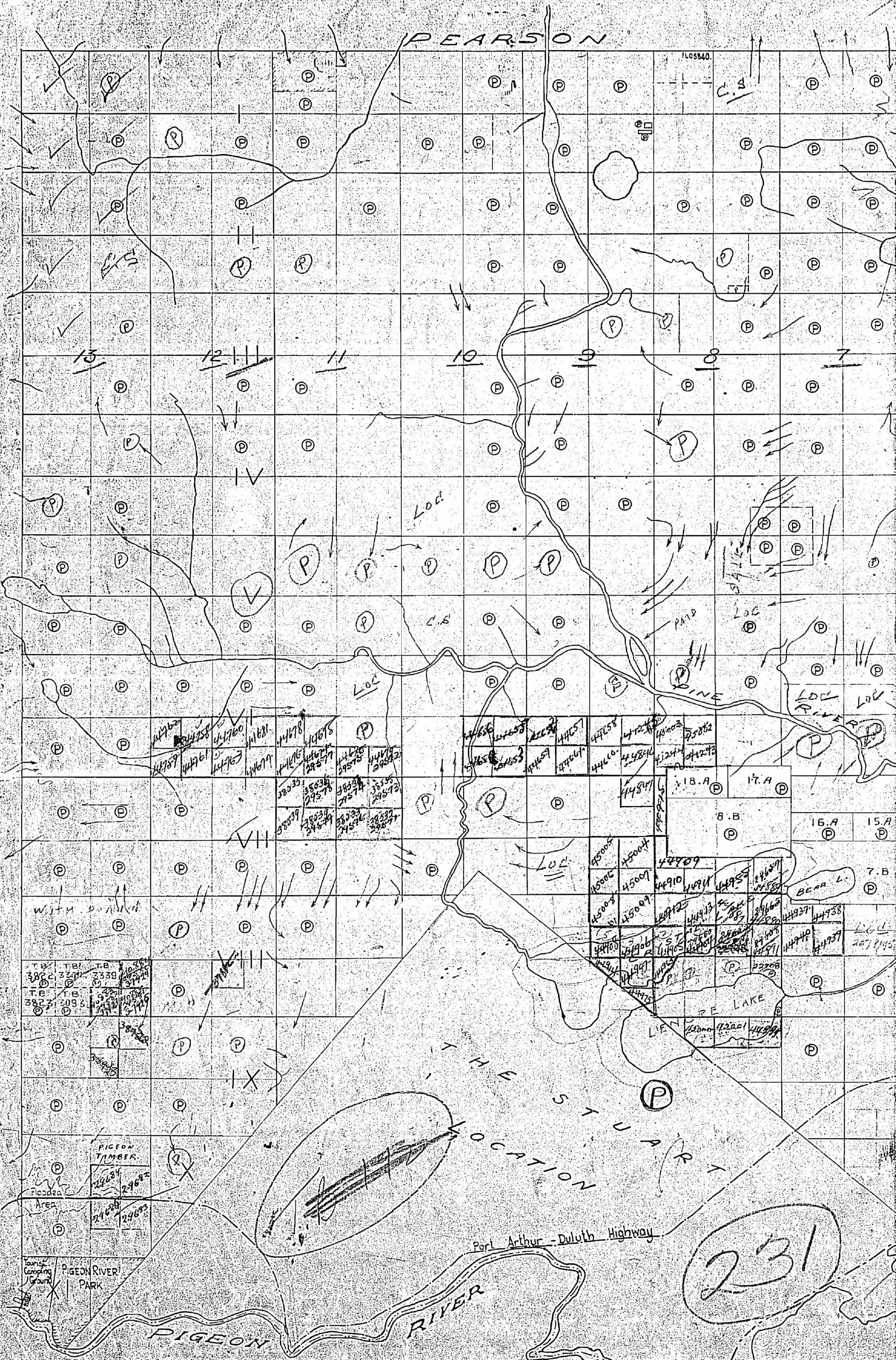
THUNDER BAY



1856

P A R D E E

PEARSON



DATE OF ISSUE
JUL 15 1942

1942

REFERENCES

AREA SHOWN THIS MAP IS WITHDRAWN FROM STAKING PURSUANT TO THE PROVISIONS OF SECTION 32 OF THE MINING ACT, R.S.O. CHAPTER 208.

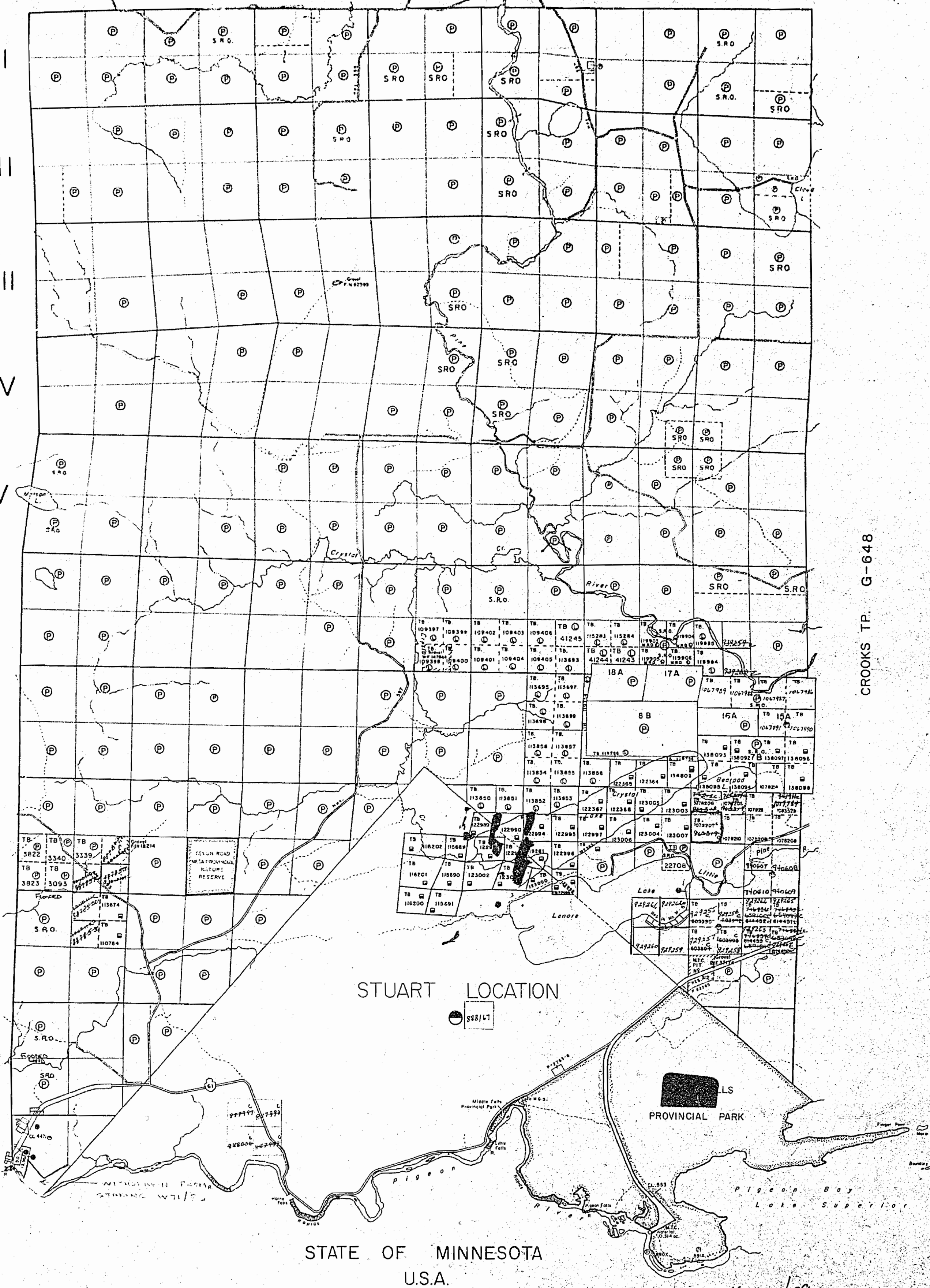
PEARSON TP.

13 12 11 10 9 8 7

DEVON TP. G-650

CROOKS TP. G-648

I
II
III
IV
V
VI
VII
VIII
IX
X
XI



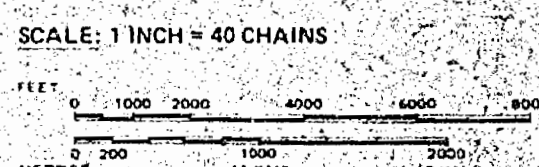
LEGEND

- HIGHWAY AND ROUTE No.
- OTHER ROADS
- TRAILS
- SURVEYED LINES:
 - TOWNSHIPS, BASE LINES, ETC.
 - LOTS, MINING CLAIMS, PARCELS, ETC.
- UNSURVEYED LINES:
 - LOT LINES
 - PARCEL BOUNDARY
 - MINING CLAIMS ETC.
- RAILWAY AND RIGHT OF WAY
- UTILITY LINES
- NON PERENNIAL STREAM
- FLOODING OR FLOODING RIGHTS
- SUBDIVISION OR COMPOSITE PLAN RESERVATIONS
- ORIGINAL SHORELINE
- MARSH OR MUSKIEG
- MINES
- TRAVERSE MONUMENT

DISPOSITION OF CROWN LANDS

TYPE OF DOCUMENT	SYMBOL
PATENT, SURFACE & MINING RIGHTS	
SURFACE RIGHTS ONLY	
MINING RIGHTS ONLY	
LEASE, SURFACE & MINING RIGHTS	
SURFACE RIGHTS ONLY	
MINING RIGHTS ONLY	
LICENCE OF OCCUPATION	
ORDER-IN-COUNCIL	
RESERVATION	
CANCELLED	
SAND & GRAVEL	

NOTE: MINING RIGHTS IN PARCELS PATENTED PRIOR TO MAY 6, 1912, VESTED IN ORIGINAL PATENTEES BY THE PUBLIC LANDS ACT, R.S.O. 1970, CHAP. 380, SEC. 43, SUBSEC. 1.



TOWNSHIP
PARDEE
M.N.R. ADMINISTRATIVE DISTRICT
THUNDER BAY
MINING DIVISION
THUNDER BAY
LAND TITLES / REGISTRY DIVISION
THUNDER BAY

Ministry of Natural Resources
Land Management Branch
Ontario

JUNE 14 1988
MARCH 31 1982

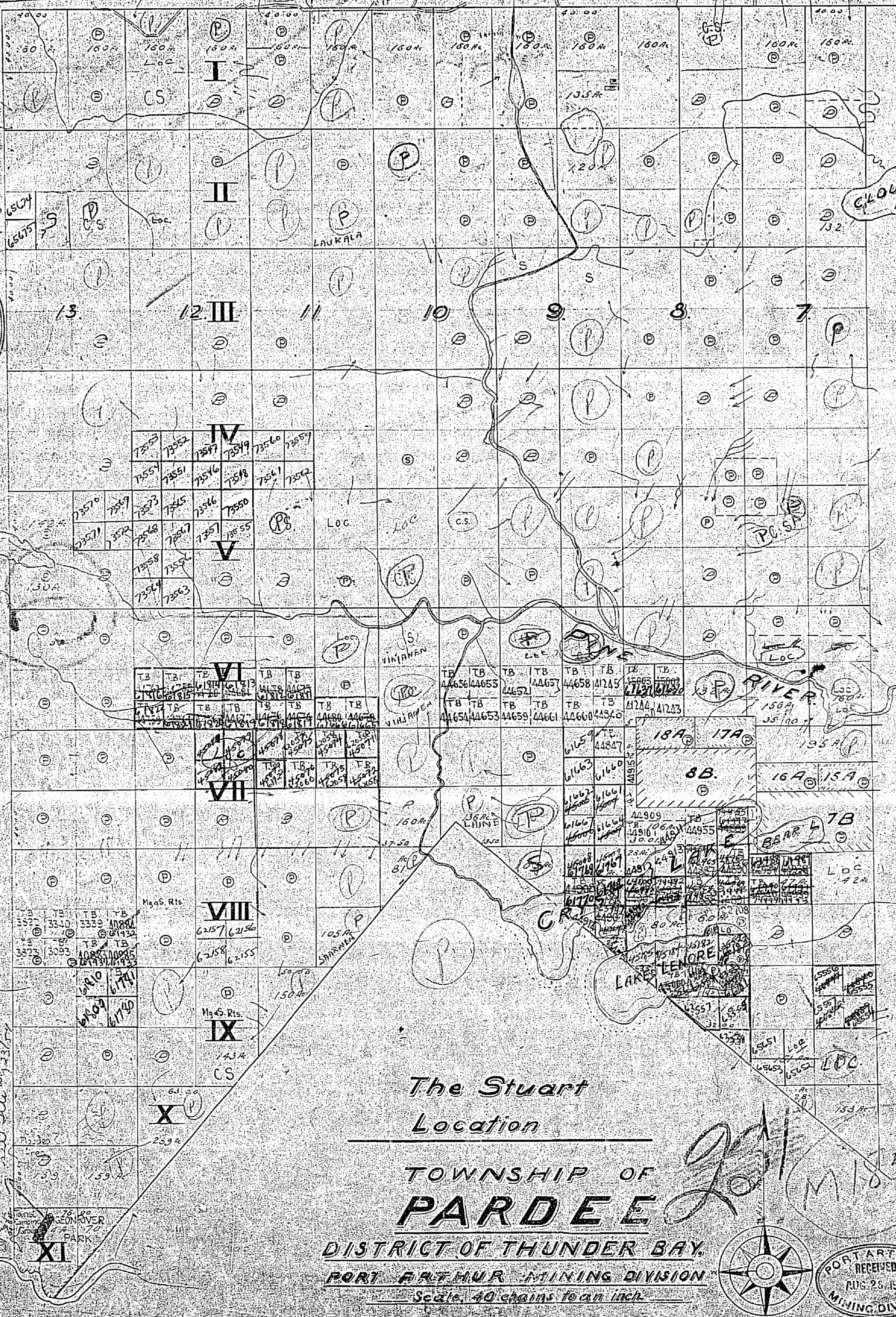
REC. 19/89
MAY

G-68

1856

PARDEE T.B. 531

PORT ARTHUR RECEIVED AUG 28 1952 MINING DIVISION




The Stuart Location

TOWNSHIP OF PARDEE

DISTRICT OF THUNDER BAY. PORT ARTHUR MINING DIVISION

Scale, 40 chains to an inch.



PORT ARTHUR RECEIVED AUG 28 1952 MINING DIVISION

1952

Improved roads surveyed under instructions by R.S. McHugh Q.L.S. 1932, shown thus.

Surface reservations 200' wide, by Dept. of L.S.F. Shewan-Horson Trust.

rest. Curran
see file 2123/54

Handwritten scribbles and the number 1856.

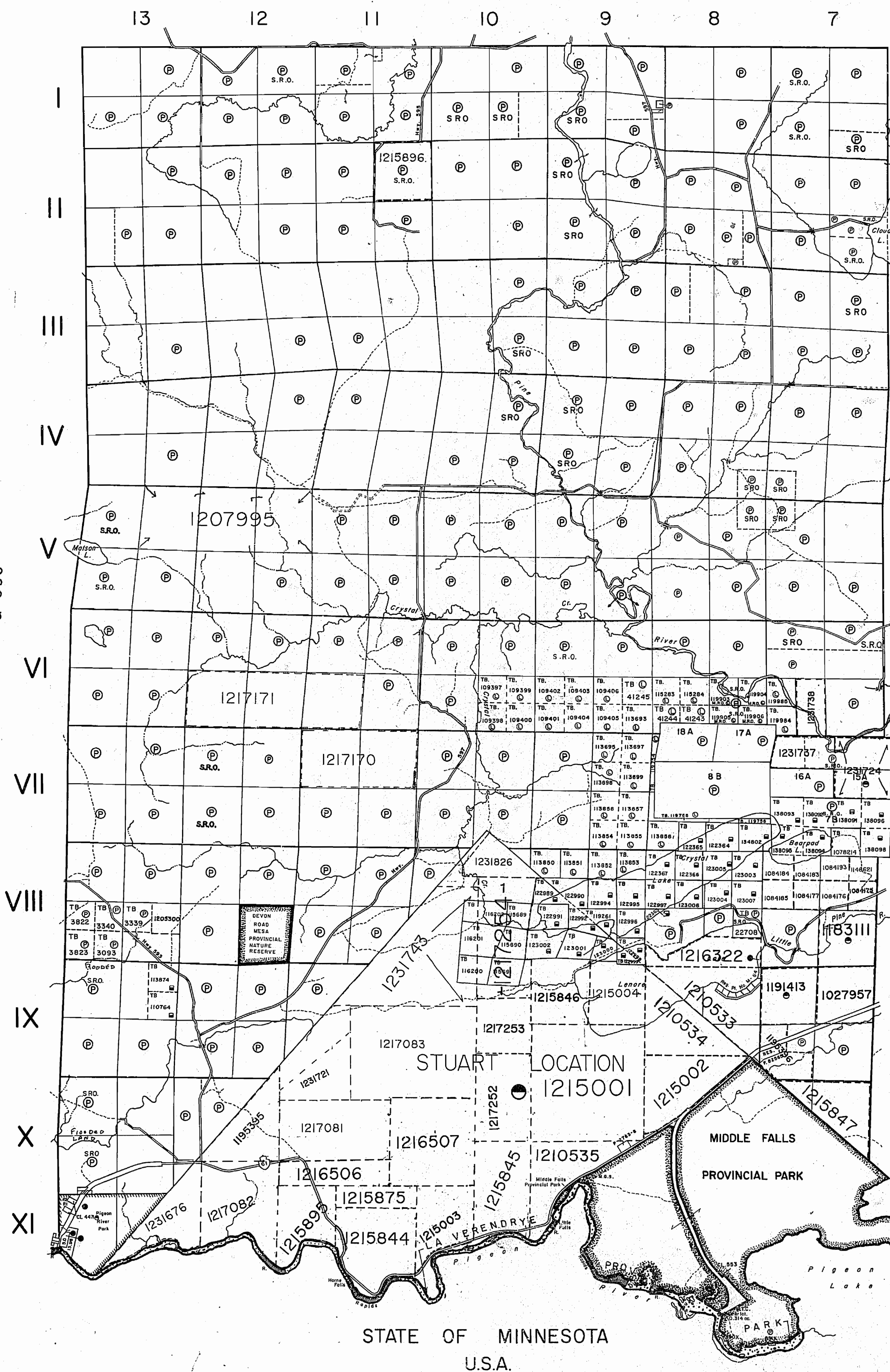
CROOKS

REFERENCES
 AREA SHOWN: THIS IS WITHDRAWN FROM STAKING PURSUANT TO THE PROVISIONS OF SECTION 32 OF THE MINING ACT, R.S.O. 1980, CHAPTER 269.

AREAS WITHDRAWN FROM DISPOSITION
 M.R.O. - MINING RIGHTS ONLY
 S.R.O. - SURFACE RIGHTS ONLY
 M.+S. - MINING AND SURFACE RIGHTS

DEVON TP. G-650

CROOKS TP. G-648



NOTICE:
 The information that appears on this map has been compiled from various sources and accuracy is not guaranteed. Those wishing to stake MINING CLAIMS should consult with the MINING RECORDER, Ministry of Northern Development and Mines, for additional information on the status of the lands shown hereon.

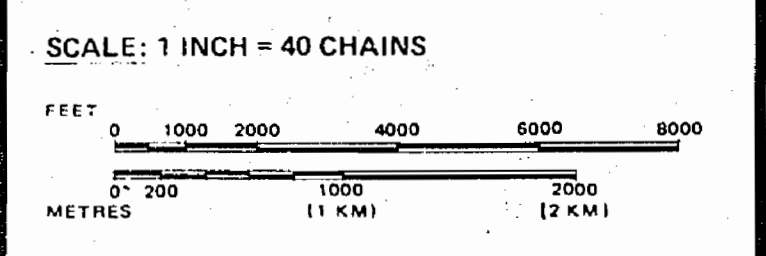
LEGEND

HIGHWAY AND ROUTE No.	
OTHER ROADS	
TRAILS	
SURVEYED LINES:	
TOWNSHIPS, BASE LINES, ETC.	
LOTS, MINING CLAIMS, PARCELS, ETC.	
UNSURVEYED LINES:	
LOT LINES	
PARCEL BOUNDARY	
MINING CLAIMS ETC.	
RAILWAY AND RIGHT OF WAY	
UTILITY LINES	
NON-PERENNIAL STREAM	
FLOODING OR FLOODING RIGHTS	
SUBDIVISION OR COMPOSITE PLAN	
RESERVATIONS	
ORIGINAL SHORELINE	
MARSH OR MUSKEG	
MINES	
TRAVERSE MONUMENT	

DISPOSITION OF CROWN LANDS

TYPE OF DOCUMENT	SYMBOL
PATENT, SURFACE & MINING RIGHTS	
" SURFACE RIGHTS ONLY	
" MINING RIGHTS ONLY	
LEASE, SURFACE & MINING RIGHTS	
" SURFACE RIGHTS ONLY	
" MINING RIGHTS ONLY	
LICENCE OF OCCUPATION	
ORDER-IN-COUNCIL	
RESERVATION	
CANCELLED	
SAND & GRAVEL	

LAND USE PERMITS FOR COMMERCIAL TOURISM, OUTPOST CAMPS
 NOTE: MINING RIGHTS IN PARCELS PATENTED PRIOR TO MAY 6, 1913, VESTED IN ORIGINAL PATENTEE BY THE PUBLIC LANDS ACT, R.S.O. 1970, CHAP. 380, SEC. 63, SUBSEC. 1.



TOWNSHIP
PARDEE
 M.N.R. ADMINISTRATIVE DISTRICT
THUNDER BAY
 MINING DIVISION
THUNDER BAY
 LAND TITLES / REGISTRY DIVISION
THUNDER BAY

Ministry of Natural Resources
 Ontario
 Land Management Branch

Date: MARCH 31, 1982. Number: **G-681**
 In Service Oct. 24/96 (LA)

STATE OF MINNESOTA
 U.S.A.

LEGEND

PATENTED LAND	P
CROWN LAND SALE	C.S.
LEASES	L
LOCATED LAND	Loc.
LICENSE OF OCCUPATION	L.O.
MINING RIGHTS ONLY	M.R.O.
SURFACE RIGHTS ONLY	S.R.O.
ROADS	—
IMPROVED ROADS	—
KING'S HIGHWAYS	—
RAILWAYS	—
POWER LINES	—
MARSH OR MUSKEG	—
MINES	X
CANCELLED	C.

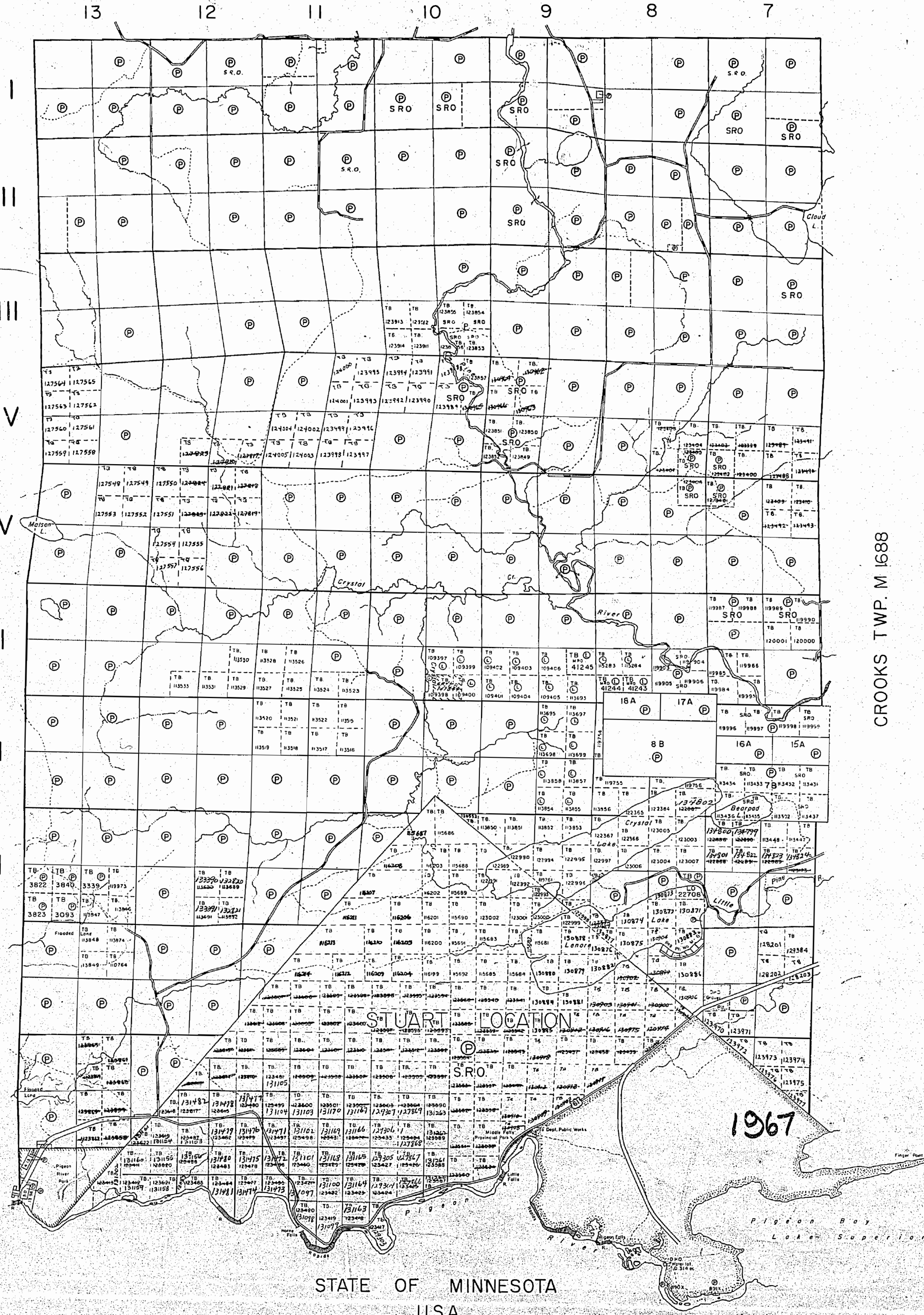
NOTES

400' reserve around all lakes and rivers to Dept. of Lands and Forests.

Area shown thus: withdrawn from staking pursuant to the provisions of sec 34(d) of the Mining Act RSO 1960, Chapter 241.

DEVON TWP. M. 1695

CROOKS TWP. M. 1688



1856

PEARSON TWP. M-1857

THE TOWNSHIP OF
PARDEE

DISTRICT OF
THUNDER BAY
THUNDER BAY
MINING DIVISION

SCALE: 1 INCH = 40 CHAINS

LEGEND

- PATENTED LAND
- CROWN LAND SALE
- LEASES
- LOCATED LAND
- LICENSE OF OCCUPATION
- MINING RIGHTS ONLY
- SURFACE RIGHTS ONLY
- ROADS
- IMPROVED ROADS
- KING'S HIGHWAYS
- RAILWAYS
- POWER LINES
- MARSH OR MUSKEG
- MINES
- CANCELLED

NOTES

400' reserve around all lakes and rivers to Dept. of Lands and Forests

Area shown thus: withdrawn from staking pursuant to the provisions of sec 34(d) of the Mining Act R.S.C. 1960, Chapter 241

NO QUARRY PERMITS TO BE ISSUED WITHOUT PRIOR CLEARANCE FEB/73

TB 22708 - dead part S.R.O. water part set off 10/21/78

1971


STATE OF MINNESOTA
USA

PLAN NO. M-1856

ONTARIO
DEPARTMENT OF MINES
AND NORTHERN AFFAIRS

DEVON TWP. M-1695

CROOKS TWP. M-1688



Handwritten initials or signature in the bottom left corner.