

Burnaby Twp.

THE TOWNSHIP OF  
OF

# PARKMAN

DISTRICT OF  
NIPISSING

TIMISKAMING  
MINING DIVISION

SCALE: 1-INCH = 40 CHAINS

### LEGEND

- PATENTED LAND Ⓟ
- CROWN LAND SALE Ⓢ
- LEASES Ⓛ
- LOCATED LAND Ⓛ
- LICENSE OF OCCUPATION Ⓛ.O.
- MINING RIGHTS ONLY M.R.O.
- SURFACE RIGHTS ONLY S.R.O.
- ROADS —
- IMPROVED ROADS —
- KINGS HIGHWAYS —
- RAILWAYS —
- POWER LINES —
- MARSH OR MUSKEG —
- MINES X

### NOTES

400' Surface Rights Reservation around  
all Lakes and Rivers.

No. 4

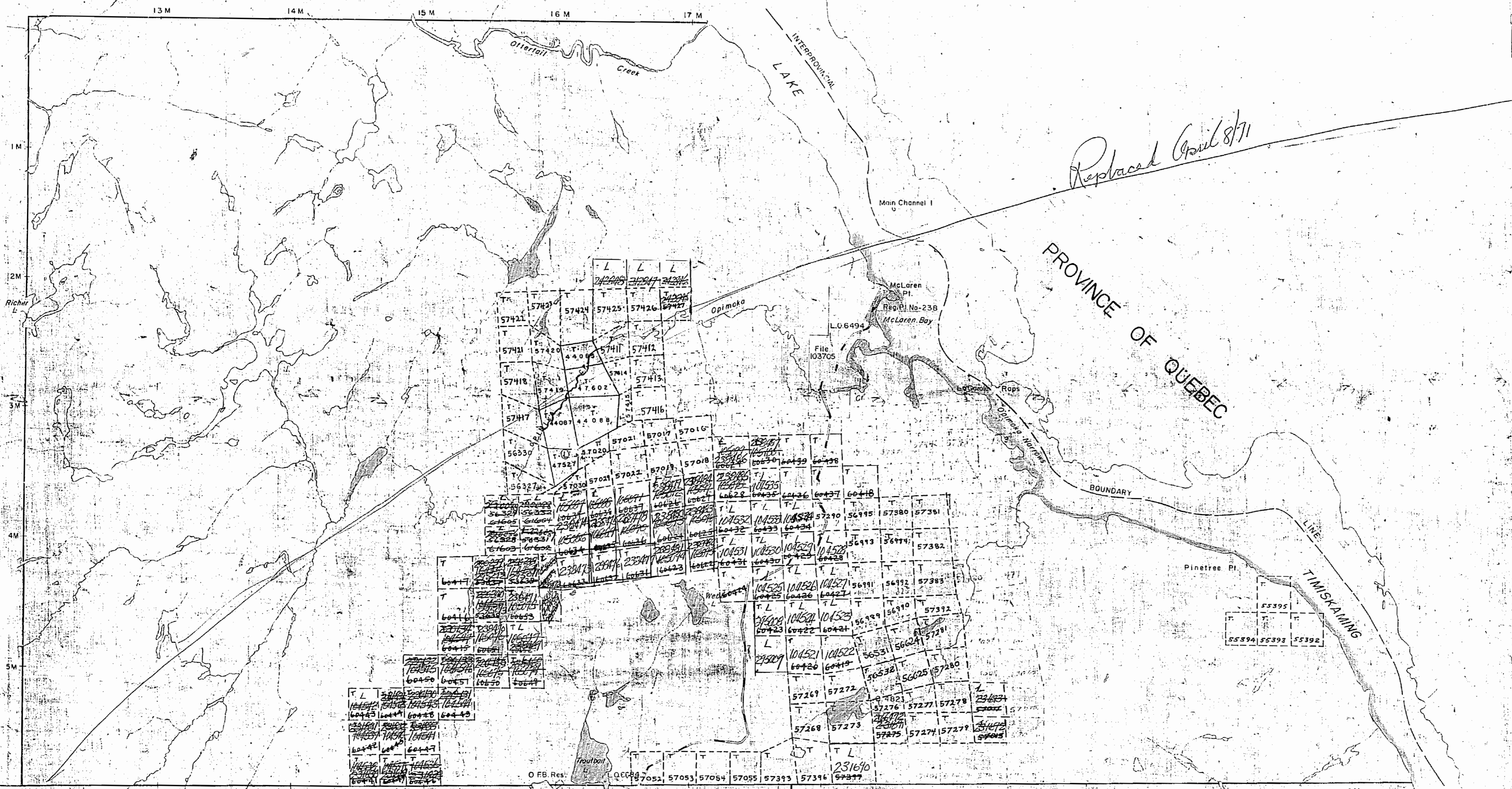
TIMISKAMING  
MINING DIV.  
**RECEIVED**  
FEB 21 1968  
10, 11, 12, 1, 2, 3, 4, 5, 6

PLAN NO - M 563

DEPARTMENT OF MINES  
—ONTARIO

*Replaced April 8/71*

PROVINCE OF QUEBEC



563

Burnaby Tp. M.433

THE TOWNSHIP  
OF

# PARKMAN

DISTRICT OF  
NIPISSING

LARDER LAKE  
MINING DIVISION

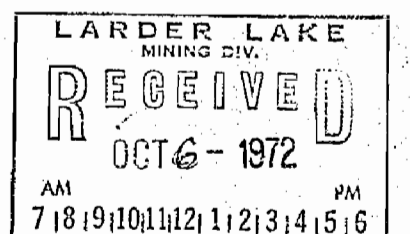
SCALE: 1-INCH = 40 CHAINS

### LEGEND

- PATENTED LAND Ⓟ
- CROWN LAND SALE C.S.
- LEASES Ⓢ
- LOCATED LAND Loc.
- LICENSE OF OCCUPATION L.O.
- MINING RIGHTS ONLY M.R.O.
- SURFACE RIGHTS ONLY S.R.O.
- ROADS —
- IMPROVED ROADS —
- KINGS HIGHWAYS —
- RAILWAYS —
- POWER LINES —
- MARSH OR MUSKEG —
- MINES —

### NOTES

400' surface rights reservation along the shores of all lakes and rivers.

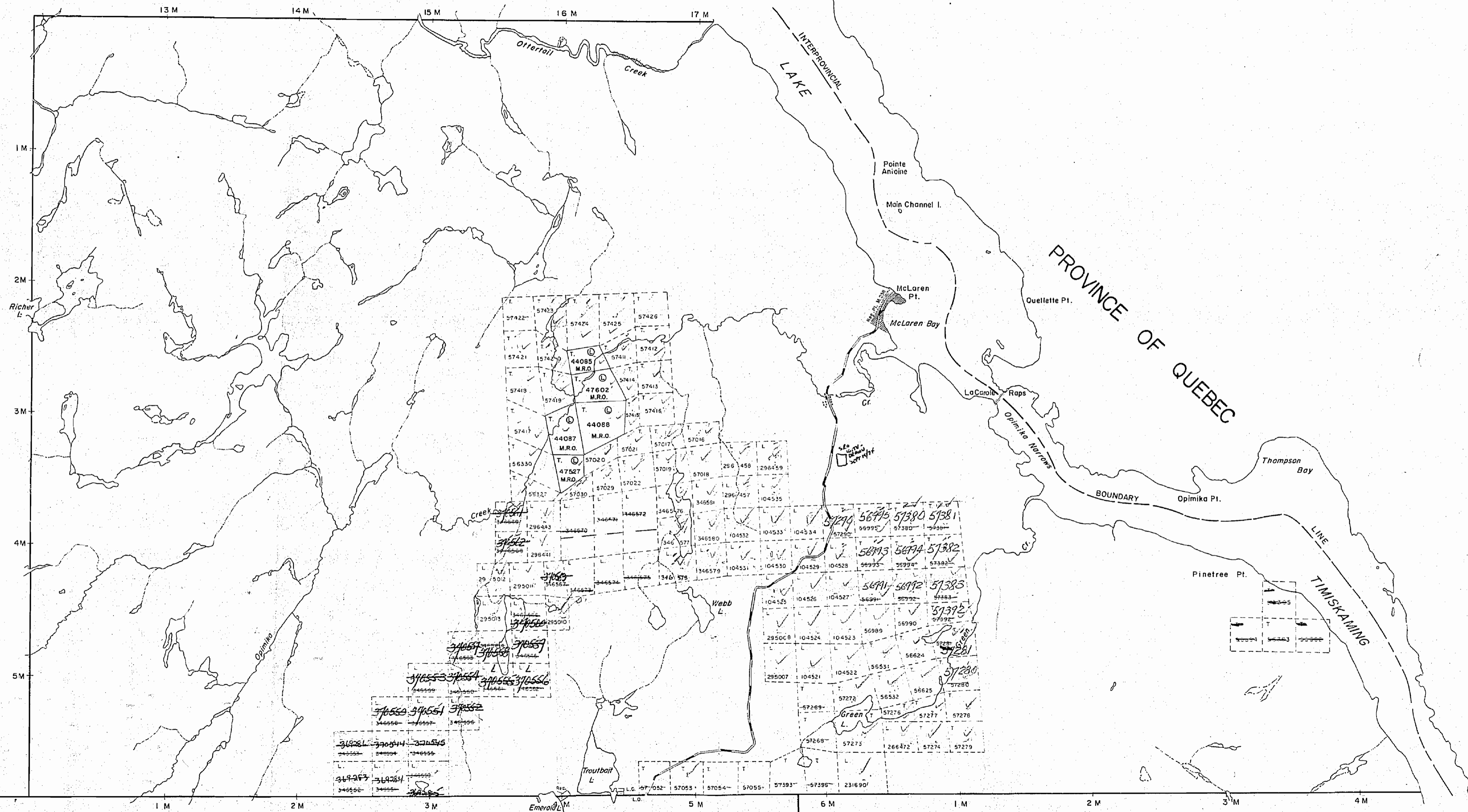


# PARKMAN

PLAN NO.- M.563

MINISTRY OF  
NATURAL RESOURCES  
ONTARIO

Angus Tp. M.403



McAuslan Tp. M.1003

Wyse Tp. M.1187

Burnaby Tp. M.433

THE TOWNSHIP OF  
OF  
**PARKMAN**

DISTRICT OF  
NIPISSING

SUDBURY  
MINING DIVISION

SCALE: 1-INCH = 40 CHAINS

LEGEND

- PATENTED LAND Ⓟ
- CROWN LAND SALE C.S.
- LEASES Ⓛ
- LOCATED LAND Loc.
- LICENSE OF OCCUPATION L.O.
- MINING RIGHTS ONLY M.R.O.
- SURFACE RIGHTS ONLY S.R.O.
- ROADS —
- IMPROVED ROADS —
- KINGS HIGHWAYS —
- RAILWAYS —
- POWER LINES —
- MARSH OR MUSKEG —
- MINES Ⓧ

NOTES

400' surface rights reservation along the shores of all lakes and rivers.

Areas withdrawn from staking under Section 43 of the Mining Act. (R.S.O. '70.)

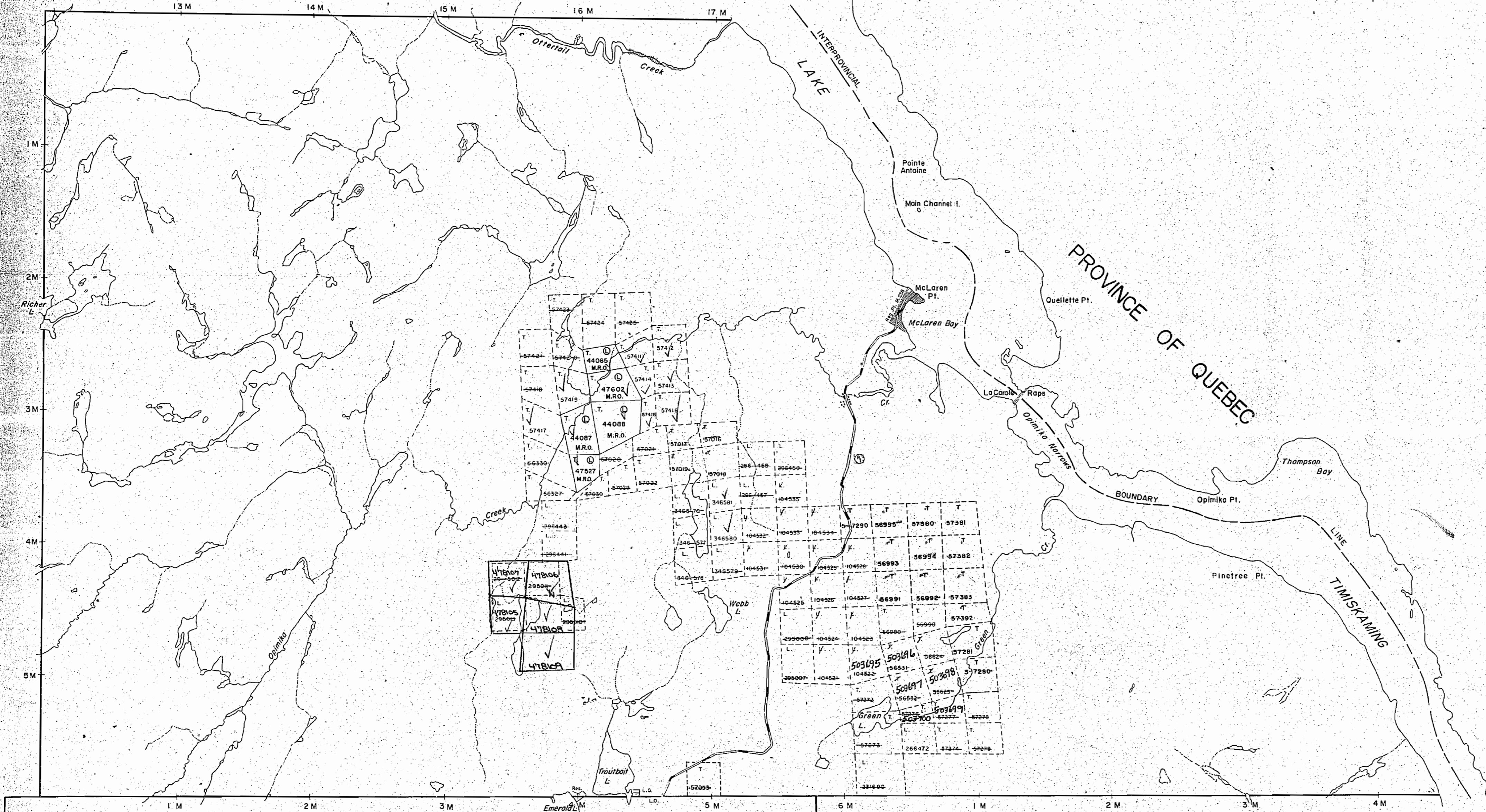
Order No.	File	Date	Disposition
W49/74	166555	15/9/74	S.R.O.

DATE OF ISSUE  
OCT 20 1975

**PARKMAN**  
PLAN NO.-M.563

ONTARIO  
MINISTRY OF NATURAL RESOURCES  
SURVEYS AND MINING BRANCH

Angus Tp. M.403



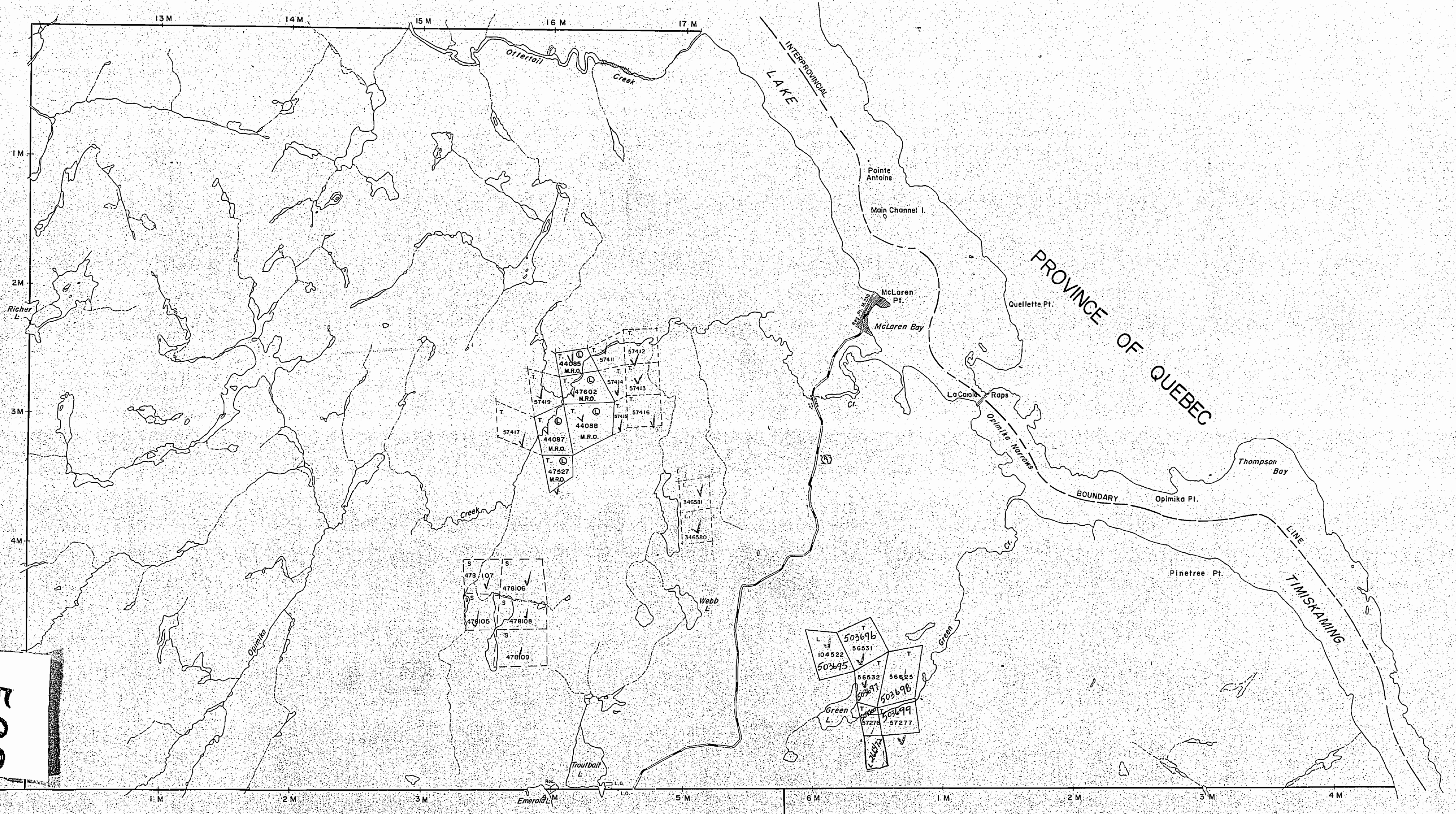
McAuslan Tp. M.1003

Wyse Tp. M.1187

Burnaby Tp. M.433

Angus Tp. M.403

595



THE TOWNSHIP  
OF  
**PARKMAN**  
DISTRICT OF  
NIPISSING  
SUDBURY  
MINING DIVISION

SCALE: 1-INCH = 40 CHAINS

**LEGEND**

PATENTED LAND	⊕
CROWN LAND SALE	C.S.
LEASES	⊙
LOCATED LAND	Loc.
LICENSE OF OCCUPATION	L.O.
MINING RIGHTS ONLY	M.R.O.
SURFACE RIGHTS ONLY	S.R.O.
ROADS	—
IMPROVED ROADS	—
KINGS HIGHWAYS	—
RAILWAYS	—
POWER LINES	—
MARSH OR MUSKEG	—
MINES	—

**NOTES**

400' surface rights reservation along the shores of all lakes and rivers.

Areas withdrawn from staking under Section 43 of the Mining Act. (R.S.O. 1970)

Order No.	File	Date	Disposition
W49/74	164555	19/9/74	S.R.O.



**PARKMAN**  
PLAN NO.- M.563

McAuslan Tp. M.1003

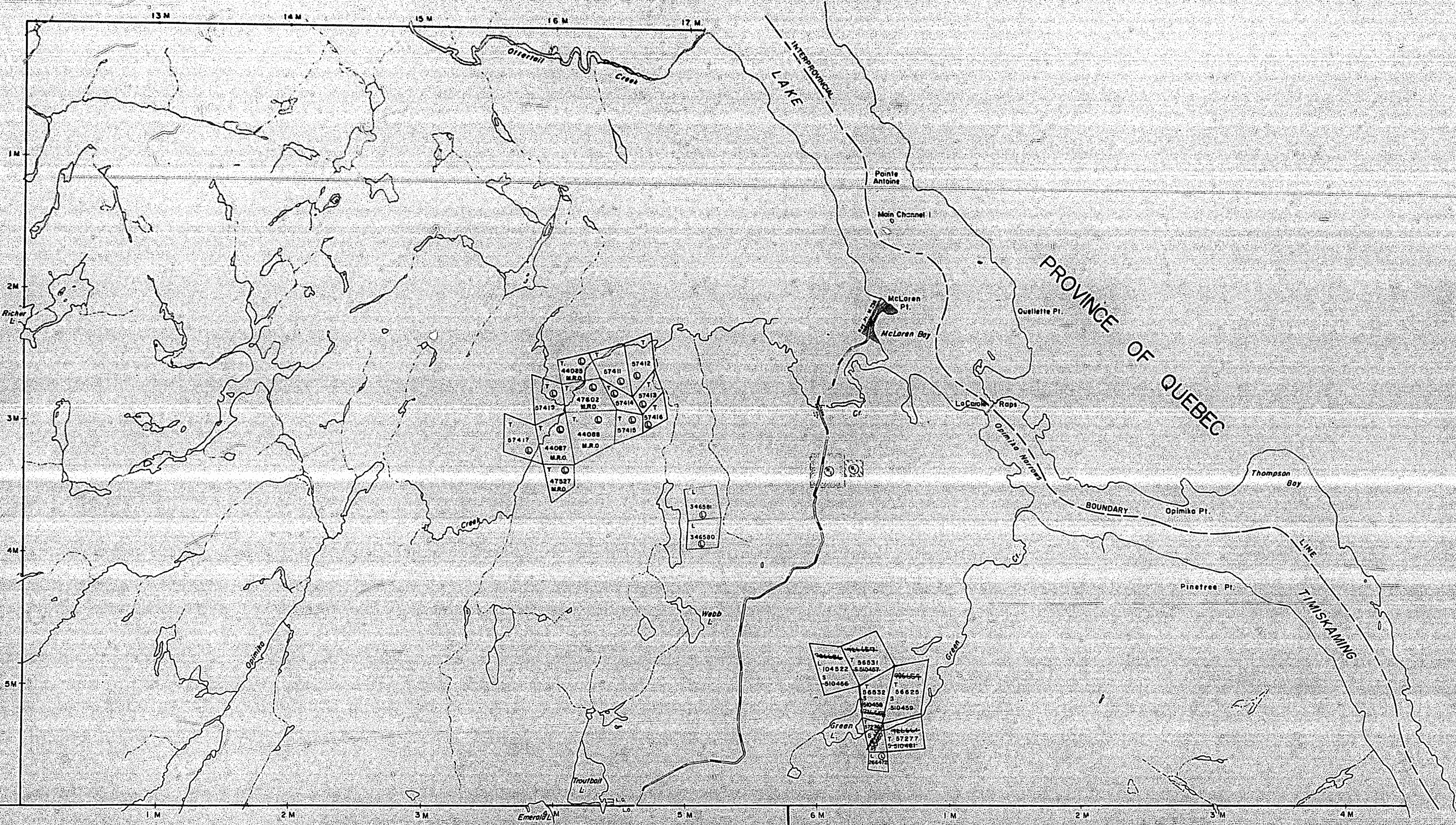
Wyse Tp. M.1187

ONTARIO  
MINISTRY OF NATURAL RESOURCES  
SURVEYS AND MAPPING BRANCH

Burnaby Tp. M.433

THE TOWNSHIP OF  
**PARKMAN**  
DISTRICT OF NIPISSING  
SUDBURY MINING DIVISION  
SCALE: 1-INCH = 40 CHAINS

Angus Tp. M.403



**LEGEND**

- PATENTED LAND
- CROWN LAND SALE
- LEASES
- LOCATED LAND
- LICENSE OF OCCUPATION
- MINING RIGHTS ONLY
- SURFACE RIGHTS ONLY
- ROADS
- IMPROVED ROADS
- KINGS HIGHWAYS
- RAILWAYS
- POWER LINES
- MARSH OR MUSKEG
- MINES

**NOTES**

400' surface rights reservation along the shores of all lakes and rivers.

Areas withdrawn from staking under Section 43 of the Mining Act. (R.S.O. '70):

Order #	File	Date	Disposition
1	174850	29/5/81	S.R.O.

**SAND and GRAVEL**  
M.N.R. GRAVEL RESERVE 4C-9

\* IN SERVICE 483 05 05 - Jm

**PARKMAN**  
PLAN NO.-M.563

McAuslan Tp. M.1003

Wyse Tp. M.1187

MAP SYMBOLS

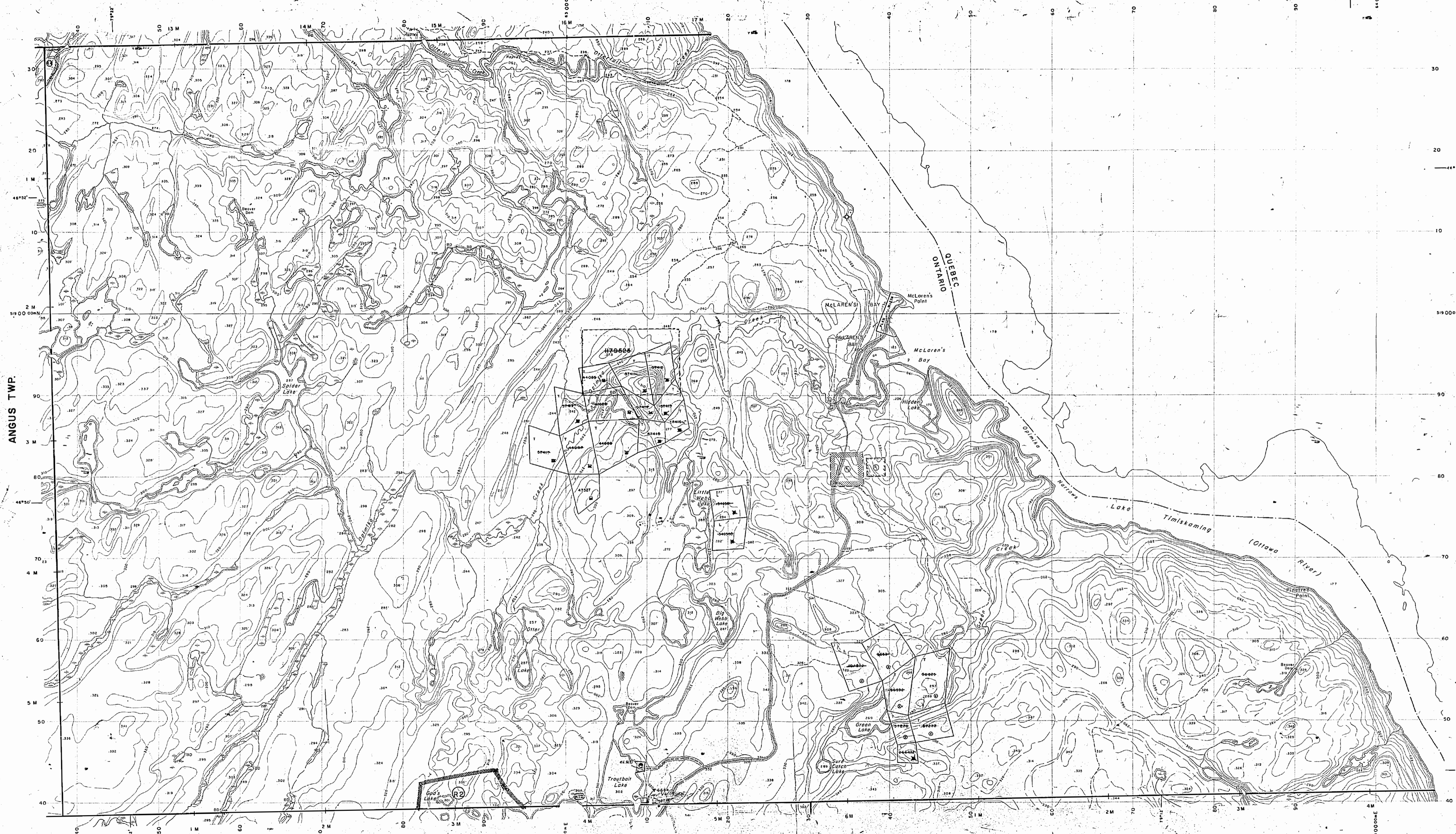
Aerial Cables	Pipeline
Boundary	Railroad
Contour	Road
Depression	River, Stream, Canal
Feature Outline	Transmission Line
Flooded Land	Tunnel
Lock	Utility Poles
Marsh or Swamp	Wharf, Dock, Pier
Moss	Wooded Area
Mine Head Frame	
Outcrop	

AREAS WITHDRAWN FROM DISPOSITION

M.R.O. - MINING RIGHTS ONLY	S.R.O. - SURFACE RIGHTS ONLY			
M.S. - MINING AND SURFACE RIGHTS				
Description	Order No.	Date	Disposition	File
SEC. 35/90	W-3-31	29/5/81	S.R.O.	174650
SEC. 35/90	W-3-4/95	19/10/95	S & M	195150
SEC. 35/90	W-3-11/97	MAY 12/97	S & M	195150
SEC. 35/90	W-3-16/98	NOV 18/98	S & M	195150
SEC. 35/90	W-3-10/97	MAY 12/97	S & M	195150

SAND AND GRAVEL  
M.N.R. GRAVEL RESERVE 4C-9

BURNABY TWP.



HIGHWAY AND ROUTE No.

OTHER ROADS

TRAILS

SURVEYED LINES:

TOWNSHIPS, BASE LINES, ETC.

LOTS, MINING CLAIMS, PARCELS, ETC.

UNSURVEYED LINES:

LOT LINES

PARCEL BOUNDARY

MINING CLAIMS ETC.

RAILWAY AND RIGHT OF WAY

UTILITY LINES

NON-PERENNIAL STREAM

FLOODING OR FLOODING RIGHTS

SUBDIVISION OR COMPOSITE PLAN

RESERVATIONS

ORIGINAL SHORELINE

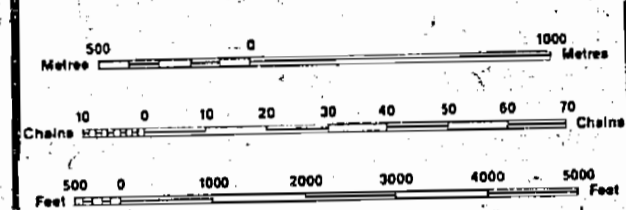
MARSH OR MUSKEG

MINES

TRAVERSE MONUMENT

DISPOSITION OF CROWN LANDS

TYPE OF DOCUMENT	SYMBOL
PATENT, SURFACE & MINING RIGHTS	●
" SURFACE RIGHTS ONLY	○
" MINING RIGHTS ONLY	○
LEASE, SURFACE & MINING RIGHTS	○
" SURFACE RIGHTS ONLY	○
" MINING RIGHTS ONLY	○
LICENCE OF OCCUPATION	○
ORDER-IN-COUNCIL	○
RESERVATION	○
CANCELLED	○
SAND & GRAVEL	○
LAND USE PERMIT	○
NOTE: MINING RIGHTS IN PARCELS PATENTED PRIOR TO MAY 6, 1913, VESTED IN ORIGINAL PATENTEES BY THE PUBLIC LANDS ACT, R.S.O. 1970, CHAP. 380, SEC. 63, SUBSEC. 1.	
REMOTE TOURIST SET-UP	○

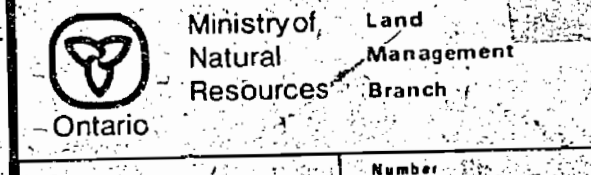


SCALE 1:20 000  
GRID ZONE: 17

SEPTEMBER 4TH OPENINGS  
ONTARIO GAZETTE VOL. 124-33  
AUGUST 17TH 1991

THE INFORMATION THAT APPEARS ON THIS MAP HAS BEEN COMPILED FROM VARIOUS SOURCES, AND ACCURACY IS NOT GUARANTEED. THOSE WISHING TO STAKE MINING CLAIMS SHOULD CONSULT WITH THE MINING RECORDER, MINISTRY OF NORTHERN DEVELOPMENT AND MINES, FOR ADDITIONAL INFORMATION ON THE STATUS OF THE LANDS SHOWN HEREON.

TOWNSHIP  
**PARKMAN**  
M.N.R. ADMINISTRATIVE DISTRICT  
**NORTH BAY**  
MINING DIVISION  
**SUBBURY**  
LAND TITLES / REGISTRY DIVISION  
**NIPISSING**



NOVEMBER, 1984  
Number  
**G-1666**

**MAP SYMBOLOLOGY**

Aerial Cableway	Pipeline (over ground)
Boundary	Railroad
Intermittent	Single Track
Intermittent	Double Track
District, Township	Absence
Indian Reserve	Turbine
Approximate	Road
Lot, Concession	Highway, County
Approximate	Tramway
Park Boundary	Access (road at doubtful
<b>Bridge</b>	existence or
Beam, Wellway	significance of
Ditching	highway)
Chimney	Trail, Back Road
Cliff, Pit, Pile	(single, strip)
Contours	Rapids
Intermittent	Double line river
Approximate	with multiple rapids
Dipstream	Reservoir
Control Points	River, Stream, Canal
Horizontal	Approximate
Vertical	eastment
Vertical	direction of flow
<b>Culvert</b>	Rock
Falls	Vertical
Double line river	Shoal
with multiple rapids	Spot Elevation
(less than 1000)	(less than 1000)
<b>Fence, Hedge, Wall</b>	Tower
Construction features, etc.	Transmission Line
<b>Flooded Land</b>	Pole
Lock	Pole
Marsh or Swamp	Tunnel
Mast	Utility Poles
Mine Head Frame	Wharf, Dock, Pier
Outcrop	Wooded Area

**AREAS WITHDRAWN FROM DISPOSITION**

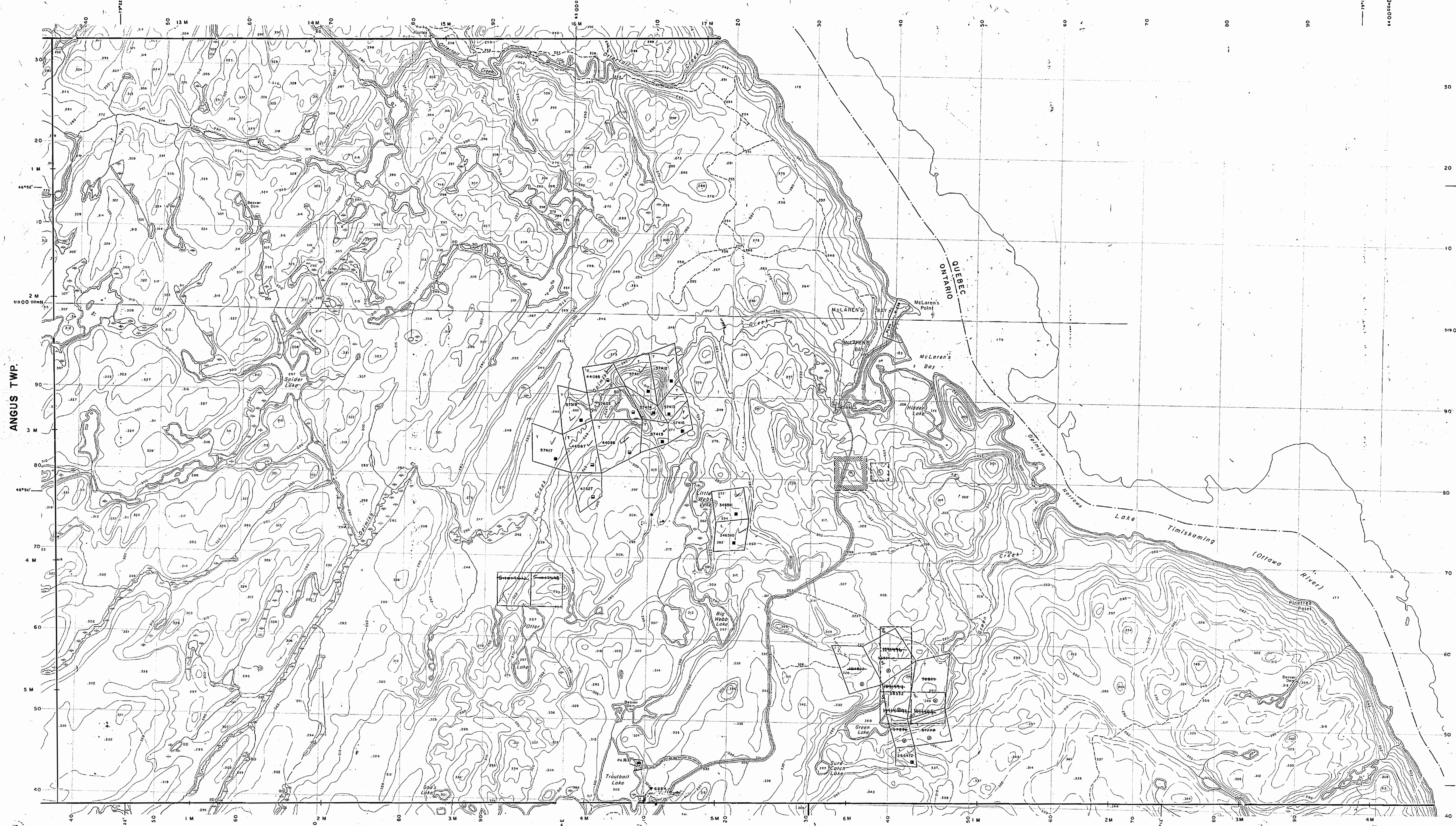
M.R.O. - MINING RIGHTS ONLY  
 S.R.O. - SURFACE RIGHTS ONLY  
 M + S - MINING AND SURFACE RIGHTS

Description	Order No.	Date	Disposition	File
SEC. 36/80	W.3/81	29/5/81	S.R.O.	174950

**SAND AND GRAVEL**

M.N.R. GRAVEL RESERVE 4C-9

**BURNABY TWP.**



**McAUSLAN TWP.**

**WYSE TWP.**


**LEGEND**

HIGHWAY AND ROUTE No.	
OTHER ROADS	
TRAILS	
SURVEYED LINES:	
TOWNSHIPS, BASE LINES, ETC.	
LOTS, MINING CLAIMS, PARCELS, ETC.	
UNSURVEYED LINES:	
LOT LINES	
PARCEL BOUNDARY	
MINING CLAIMS, ETC.	
RAILWAY AND RIGHT OF WAY	
UTILITY LINES	
NON PERENNIAL STREAM	
FLOODING OR FLOODING RIGHTS	
SUBDIVISION OR COMPOSITE PLAN	
RESERVATIONS	
ORIGINAL SHORELINE	
MARSH OR MUSKEG	
MINES	
TRAVERSE MONUMENT	

**DISPOSITION OF CROWN LANDS**

TYPE OF DOCUMENT	SYMBOL
PATENT, SURFACE & MINING RIGHTS	
" SURFACE RIGHTS ONLY	
" MINING RIGHTS ONLY	
LEASE, SURFACE & MINING RIGHTS	
" SURFACE RIGHTS ONLY	
" MINING RIGHTS ONLY	
LICENCE OF OCCUPATION	
ORDER-IN-COUNCIL	
RESERVATION	
CANCELLED	
SAND & GRAVEL	

NOTE: MINING RIGHTS IN PARCELS PATENTED PRIOR TO MAY 8, 1913, VESTED IN ORIGINAL PATENTEE BY THE PUBLIC LANDS ACT, R.S.C. 1970, CHAP. 380, SEC. 63, SUBSEC. 1.



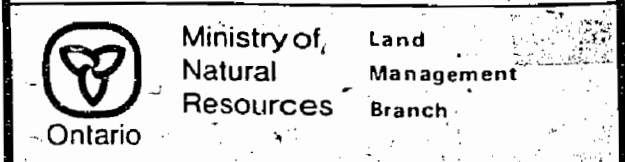
SCALE 1:20 000  
 GRID ZONE 17

SEPTEMBER 4TH OPENINGS  
 ONTARIO GAZETTE VOL. 124-33  
 AUGUST 17TH 1991

DATE OF ISSUE  
 JUN 21 1993  
 SUDBURY  
 MINING RECORDER'S OFFICE

THE INFORMATION THAT APPEARS ON THIS MAP HAS BEEN COMPILED FROM VARIOUS SOURCES, AND ACCURACY IS NOT GUARANTEED. THOSE WISHING TO STAKE MINING CLAIMS SHOULD CONSULT WITH THE MINING RECORDER, MINISTRY OF NORTHERN DEVELOPMENT AND MINES, FOR ADDITIONAL INFORMATION ON THE STATUS OF THE LANDS SHOWN HEREON.

TOWNSHIP  
**PARKMAN**  
 M.N.R. ADMINISTRATIVE DISTRICT  
 NORTH BAY  
 MINING DIVISION  
**SUDBURY**  
 LAND TITLES / REGISTRY DIVISION  
**NIPISSING**

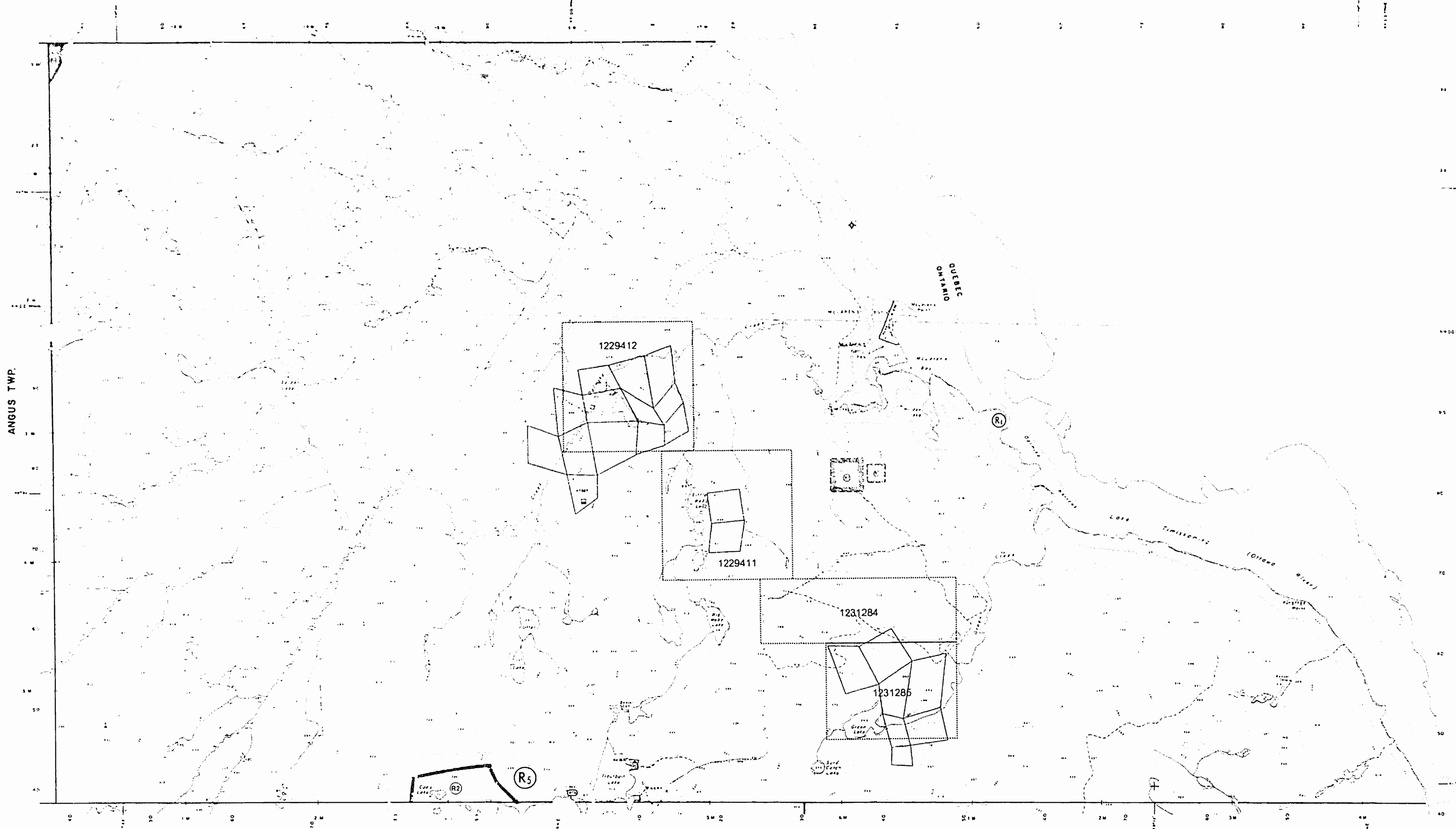


Date: NOVEMBER, 1984  
 Number: **G-1666**

Public	---
Private	---
Other	---
...	---

**FROM DISPOSITION**  
 (S) SURFACE RIGHTS ONLY  
 (R) RIGHTS ONLY  
 (C) SURFACE RIGHTS

BURNABY TWP.



**LEGEND**

Highway and Right of Way	---
Other Roads	---
Proposed Lines	---
...	---

**DISPOSITION OF CROWN LANDS**

TYPE OF DOCUMENT	SYMBOL
Patent Surface & Mining Rights	(S)
Surface Rights Only	(R)
Mining Rights Only	(C)
Lease Surface & Mining Rights	(L)
...	...

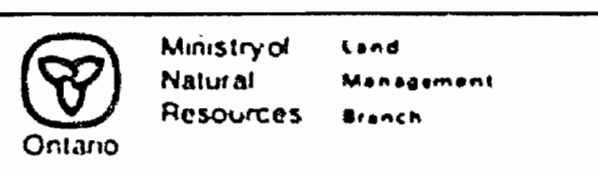
NOTE: SURFACE RIGHTS & MINING RIGHTS...  
 RIGHTS TO MINING...  
 RIGHTS TO SURFACE...

SCALE 1:50 000  
 GRID ZONE 17

SEPTEMBER 4TH OPENING  
 ONTARIO GAZETTE VOL. 124-83  
 AUGUST 17TH, 1981

THE INFORMATION THAT APPEARS ON THIS MAP HAS BEEN COMPILED FROM VARIOUS SOURCES AND ACCURACY IS NOT GUARANTEED. THOSE DESIRING TO TAKE MINING CLAIMS SHOULD CONSULT WITH THE MINING RECORDER...  
 MINISTRY OF NORTHERN DEVELOPMENT AND MINES  
 FOR ADDITIONAL INFORMATION ON THE STATUS OF THE LANDS SHOWN HEREON.

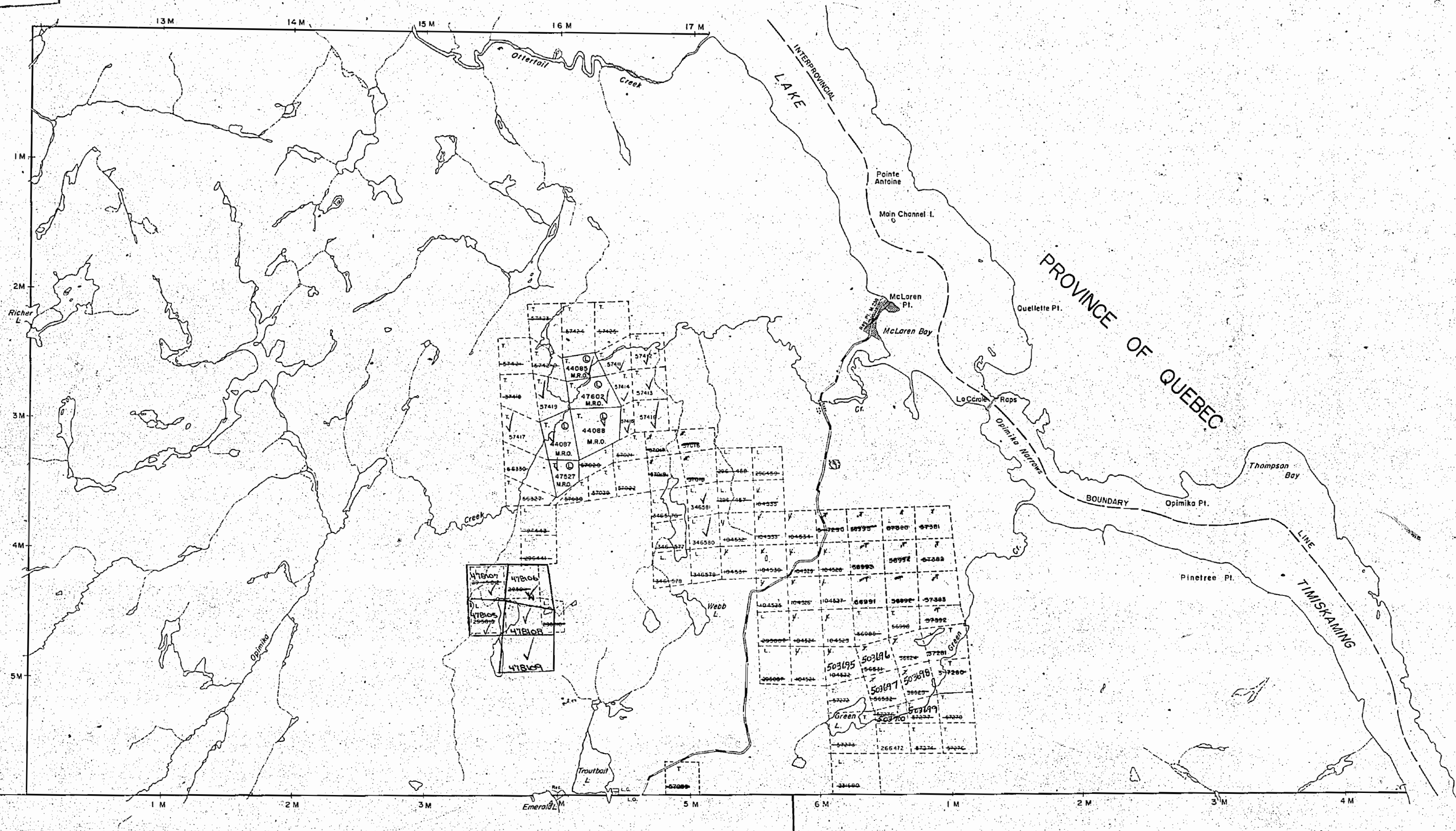
TOWNSHIP  
**PARKMAN**  
 MNR ADMINISTRATIVE DISTRICT  
 NORTH BAY  
 MINING DIVISION  
 SUBBURY  
 LAND TITLES / REGISTRY DIVISION  
 NIPISSING





Burnaby Tp. M.433

Angus Tp. M.403



McAuslan Tp. M.1003

Wyse Tp. M.1187

THE TOWNSHIP OF

# PARKMAN

DISTRICT OF NIPISSING

SUDBURY MINING DIVISION

SCALE: 1-INCH = 40 CHAINS

### LEGEND


PATENTED LAND	⊕
CROWN LAND SALE	C.S.
LEASES	⊙
LOCATED LAND	Loc.
LICENSE OF OCCUPATION	L.O.
MINING RIGHTS ONLY	M.R.O.
SURFACE RIGHTS ONLY	S.R.O.
ROADS	—
IMPROVED ROADS	—
KINGS HIGHWAYS	—
RAILWAYS	—
POWER LINES	—
MARSH OR MUSKEG	—
MINES	—

### NOTES

400' surface rights reservation along the shores of all lakes and rivers.

Areas withdrawn from staking under Section 43 of the Mining Act. (R.S.O. '70)

Order No.	File	Date	Disposition
W49/74	168555	15/9/74	S.R.O.



# PARKMAN

PLAN NO.-M.563

Burnaby Tp. M.433

THE TOWNSHIP  
OF

# PARKMAN

DISTRICT OF  
NIPISSING

LARDER LAKE  
MINING DIVISION

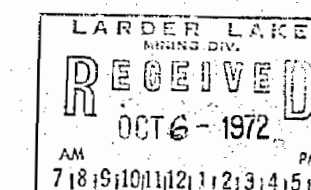
SCALE: 1-INCH = 40 CHAINS

### LEGEND

- PATENTED LAND Ⓟ
- CROWN LAND SALE C.S.
- LEASES Ⓞ
- LOCATED LAND Loc.
- LICENSE OF OCCUPATION L.O.
- MINING RIGHTS ONLY M.R.O.
- SURFACE RIGHTS ONLY S.R.O.
- ROADS —
- IMPROVED ROADS —
- KINGS HIGHWAYS —
- RAILWAYS —
- POWER LINES —
- MARSH OR MUSKEG —
- MINES —

### NOTES

400' surface rights reservation along the shores of all lakes and rivers.

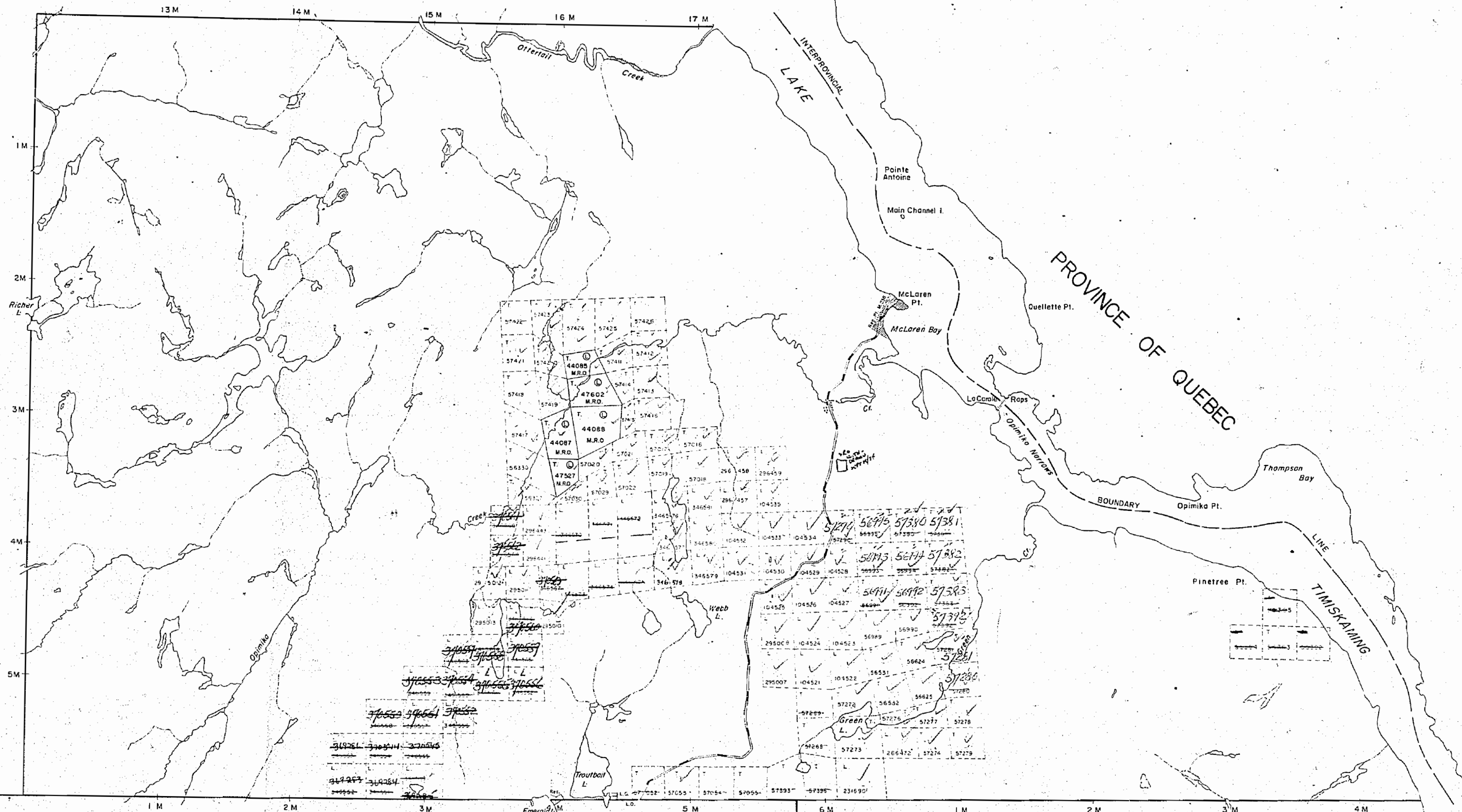


## PARKMAN

PLAN NO.- M. 563

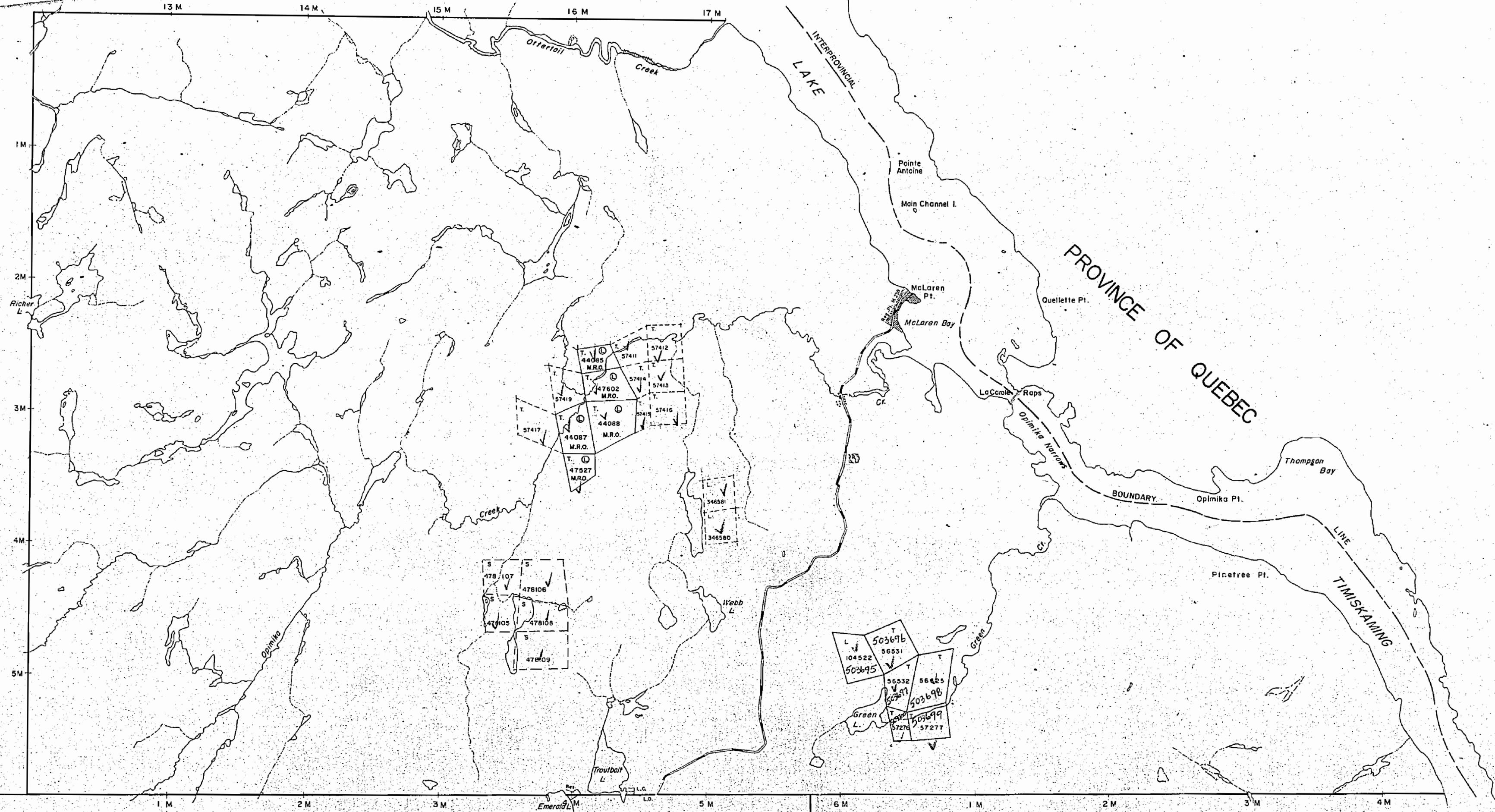
MINISTRY OF  
NATURAL RESOURCES  
ONTARIO

Angus Tp. M.403



McAuslan Tp. M.1003

Wyse Tp. M.1187



# PARKMAN

### LEGEND

PATENTED LAND	⊙
CROWN LAND SALE	C.S.
LEASES	⊖
LOCATED LAND	Loc.
LICENSE OF OCCUPATION	L.O.
MINING RIGHTS ONLY	M.R.O.
SURFACE RIGHTS ONLY	S.R.O.
ROADS	—
IMPROVED ROADS	—
KINGS HIGHWAYS	—
RAILWAYS	—
POWER LINES	—
MARSH OR MUSKEG	—
MINES	—

### NOTES

400' surface rights reservation along the shores of all lakes and rivers.

Areas withdrawn from staking under Section 43 of the Mining Act. (R.S.O. 70)

Order No.	File	Date	Disposition
W 49/74	164555	15/9/74	S. R. O.



PARKMAN  
PLAN NO.-M.563

# BURNABY TWP.

### MAP SYMBOLOLOGY

Aerial Cableway	---	Pipeline	---
Boundary	---	Railroad	---
International	---	Single Track	---
District, Township	---	Double Track	---
Lot, Concession	---	Turntable	---
Approval	---	Road 1	---
Highway, County	---	Highway, County	---
Traverse	---	Traverse	---
Point Boundary	---	Double Line of rougher	---
Bridge	---	watercourse at	---
Rock, Railroad	---	watercourse at	---
Building	---	watercourse at	---
Chimney	---	watercourse at	---
Cliff, Pit, Pile	---	watercourse at	---
Cutlours	---	watercourse at	---
Interpretation	---	watercourse at	---
Approximate	---	watercourse at	---
Dispersion	---	watercourse at	---
Control Points	---	watercourse at	---
Horizontal	---	watercourse at	---
Vertical	---	watercourse at	---
Cutlours	---	watercourse at	---
Falls	---	watercourse at	---
Over the river	---	watercourse at	---
Fence, Hedge, Wall	---	watercourse at	---
Feature Outline	---	watercourse at	---
(Construction features, etc.)	---	watercourse at	---
Flooded Land	---	watercourse at	---
Lock	---	watercourse at	---
Marsh or Swamp	---	watercourse at	---
Moor	---	watercourse at	---
Mine Head Frame	---	watercourse at	---
Outcrop	---	watercourse at	---
Reservoir	---	watercourse at	---
River, Stream, Canal	---	watercourse at	---
Approximate boundary	---	watercourse at	---
Direction of flow	---	watercourse at	---
Page represented	---	watercourse at	---
Spot Elevation	---	watercourse at	---
(Less elevations)	---	watercourse at	---
Tower	---	watercourse at	---
Transmission Line	---	watercourse at	---
Power	---	watercourse at	---
Telephone	---	watercourse at	---
Tunnel	---	watercourse at	---
Utility Pole	---	watercourse at	---
Wharf, Dock, Pier	---	watercourse at	---
Wooded Area	---	watercourse at	---

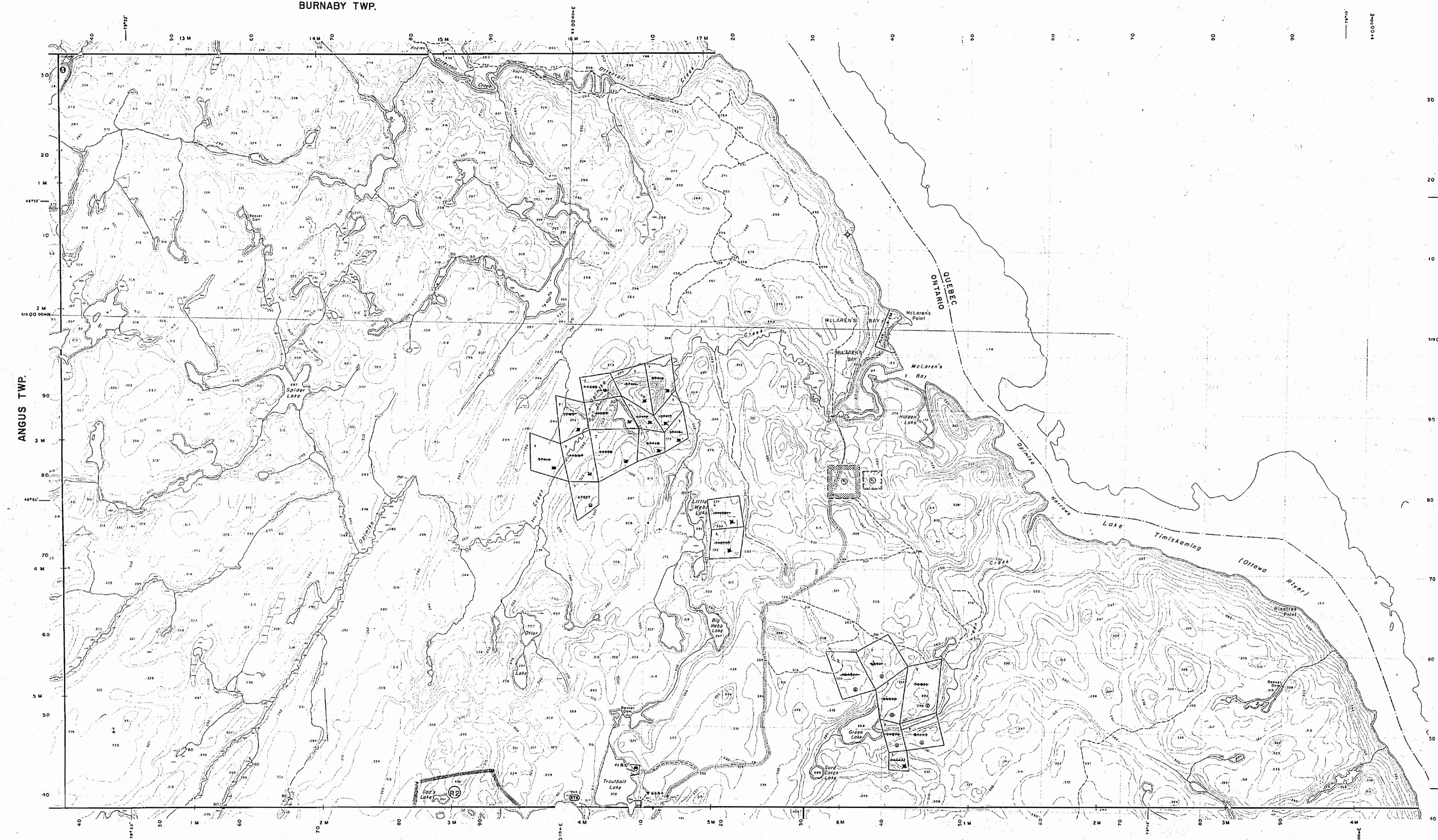
### AREAS WITHDRAWN FROM DISPOSITION

M.R.O. - MINING RIGHTS ONLY  
S.R.O. - SURFACE RIGHTS ONLY  
M.S. - MINING AND SURFACE RIGHTS

Description	Order No.	Date	Disposition	File
EC 36/80	W-3/81	2/3/81	S.R.O.	17450
SEC 35/80	W-3-4/85	19/01/85	S.R.O.	18155
SEC 35/80	C-3-11/87	MAY 12/87	S.R.O.	18250
SEC 35/80	W-3-10/87	MAY 12/87	S.R.O.	18250
SEC 35/80	W-3-10/87	MAY 12/87	S.R.O.	18250

SAND AND GRAVEL

MIN. GRAVEL RESERVE AC-9



### LEGEND

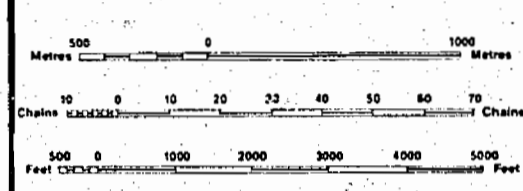
HIGHWAY AND ROUTE No.	---
OTHER ROADS	---
TRAILS	---
SURVEYED LINES:	---
TOWNSHIPS, BASE LINES, ETC.	---
LOTS, MINING CLAIMS, PARCELS, ETC.	---
UNSURVEYED LINES	---
LOT LINES	---
PARCEL BOUNDARY	---
MINING CLAIMS ETC.	---
RAILWAY AND RIGHT OF WAY	---
UTILITY LINES	---
NON PERENNIAL STREAM	---
FLOODING OR FLOODING RIGHTS	---
SUBDIVISION OR COMPOSITE PLAN	---
RESERVATIONS	---
ORIGINAL SHORELINE	---
MARSH OR MUSKEG	---
MINES	---
TRAVERSE MONUMENT	---

### DISPOSITION OF CROWN LANDS

TYPE OF DOCUMENT	SYMBOL
PATENT, SURFACE & MINING RIGHTS	○
" SURFACE RIGHTS ONLY	○
" MINING RIGHTS ONLY	○
LEASE SURFACE & MINING RIGHTS	□
" SURFACE RIGHTS ONLY	□
" MINING RIGHTS ONLY	□
LICENCE OF OCCUPATION	○
ORDER-IN-COUNCIL	OC
RESERVATION	○
CANCELLED	○
SAND & GRAVEL	○
LAND USE PERMIT	○

NOTE: MINING RIGHTS IN PARCELS PATENTED PRIOR TO MAY 1, 1912, VESTED IN ORIGINAL PATENTEE BY THE PUBLIC LANDS ACT, R.S.O. 1970, CHAP. 380, SEC. 63, SUBSEC. 1.

REMOTE TOURIST SETUP



SCALE 1:20 000  
GRID ZONE: 17

SEPTEMBER 4TH OPENINGS  
ONTARIO GAZETTE VOL. 124-33  
AUGUST 17TH, 1991

THE INFORMATION THAT APPEARS ON THIS MAP HAS BEEN COMPILED FROM VARIOUS SOURCES AND ACCURACY IS NOT GUARANTEED. THOSE WISHING TO STAKE MINING CLAIMS SHOULD CONSULT WITH THE MINING RECORDER, MINISTRY OF NORTHERN DEVELOPMENT AND MINES, FOR ADDITIONAL INFORMATION ON THE STATUS OF THE LANDS SHOWN HEREON.

TOWNSHIP  
**PARKMAN**  
M.N.R. ADMINISTRATIVE DISTRICT  
**NORTH BAY**  
MINING DIVISION  
**SUBBURY**  
LAND TITLES / REGISTRY DIVISION  
**NIPISSING**

Ministry of Natural Resources  
Land Management Branch  
Ontario

Burnaby Tp. M.433

THE TOWNSHIP OF

# PARKMAN

DISTRICT OF NIPISSING

LARDER LAKE MINING DIVISION

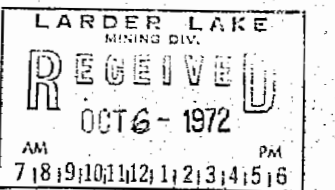
SCALE: 1-INCH = 40 CHAINS

### LEGEND

- PATENTED LAND Ⓟ
- CROWN LAND SALE C.S.
- LEASES Ⓛ
- LOCATED LAND Loc.
- LICENSE OF OCCUPATION L.O.
- MINING RIGHTS ONLY M.R.O.
- SURFACE RIGHTS ONLY S.R.O.
- ROADS — — — — —
- IMPROVED ROADS — — — — —
- KINGS HIGHWAYS — — — — —
- RAILWAYS — — — — —
- POWER LINES — — — — —
- MARSH OR MUSKEG — — — — —
- MINES — — — — —

### NOTES

400' surface rights reservation along the shores of all lakes and rivers.

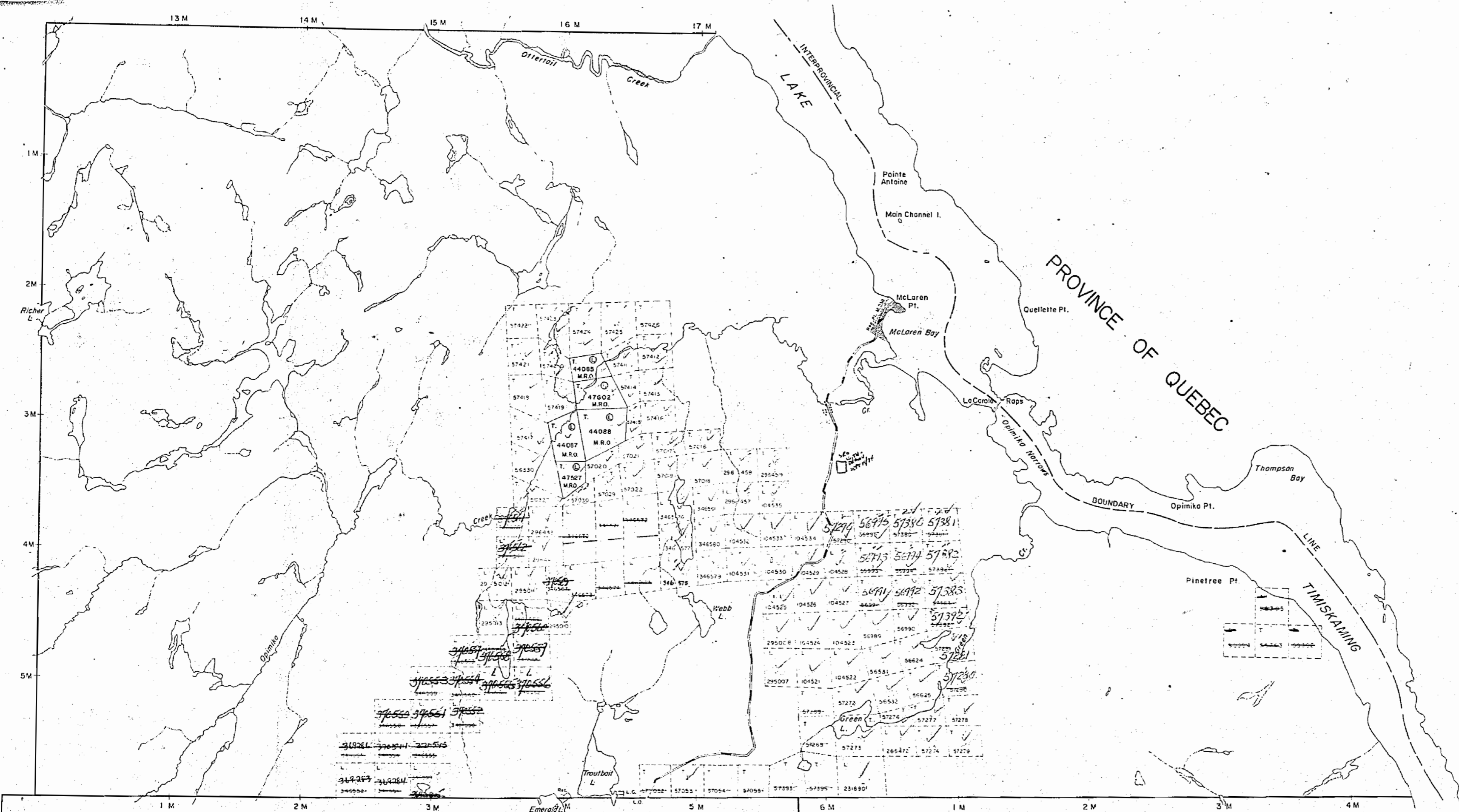


## PARKMAN

PLAN NO.-M.563

MINISTRY OF NATURAL RESOURCES ONTARIO

Angus Tp. M.403

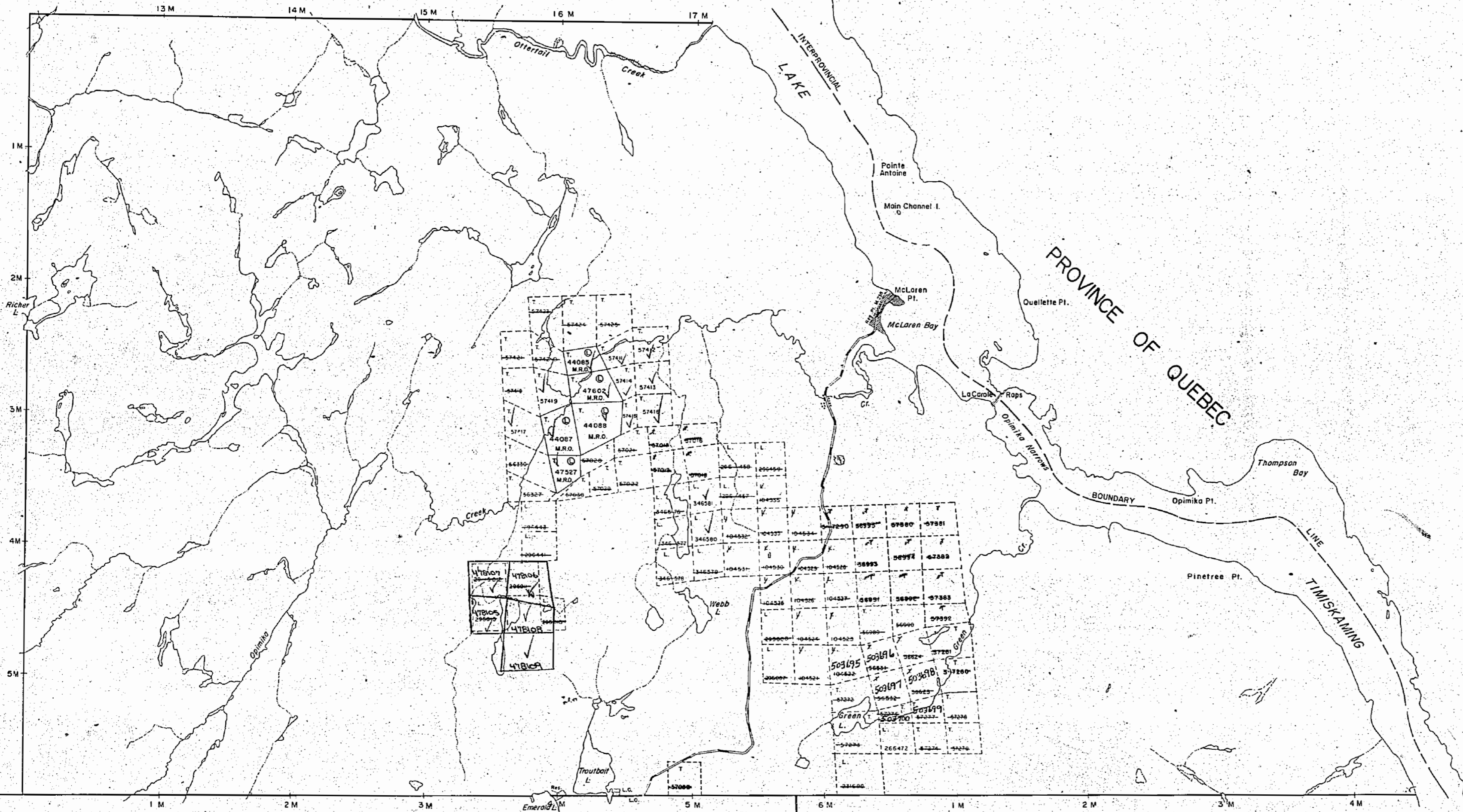


McAuslan Tp. M.1003

Wyse Tp. M.1187

Burnaby Tp. M.433

Angus Tp. M.403



McAuslan Tp. M.1003

Wyse Tp. M.1187

THE TOWNSHIP OF

# PARKMAN

DISTRICT OF NIPISSING

SUDBURY MINING DIVISION

SCALE: 1-INCH = 40 CHAINS

### LEGEND


PATENTED LAND	⊕
CROWN LAND SALE	C.S.
LEASES	⊙
LOCATED LAND	Loc.
LICENSE OF OCCUPATION	L.O.
MINING RIGHTS ONLY	M.R.O.
SURFACE RIGHTS ONLY	S.R.O.
ROADS	—
IMPROVED ROADS	—
KINGS HIGHWAYS	—
RAILWAYS	—
POWER LINES	—
MARSH OR MUSKEG	—
MINES	—

### NOTES

400' surface rights reservation along the shores of all lakes and rivers.

Areas withdrawn from staking under Section 43 of the Mining Act. (R.S.O. 70)

Order No.	File	Date	Disposition
W49/74	168555	19/9/74	S.R.O.



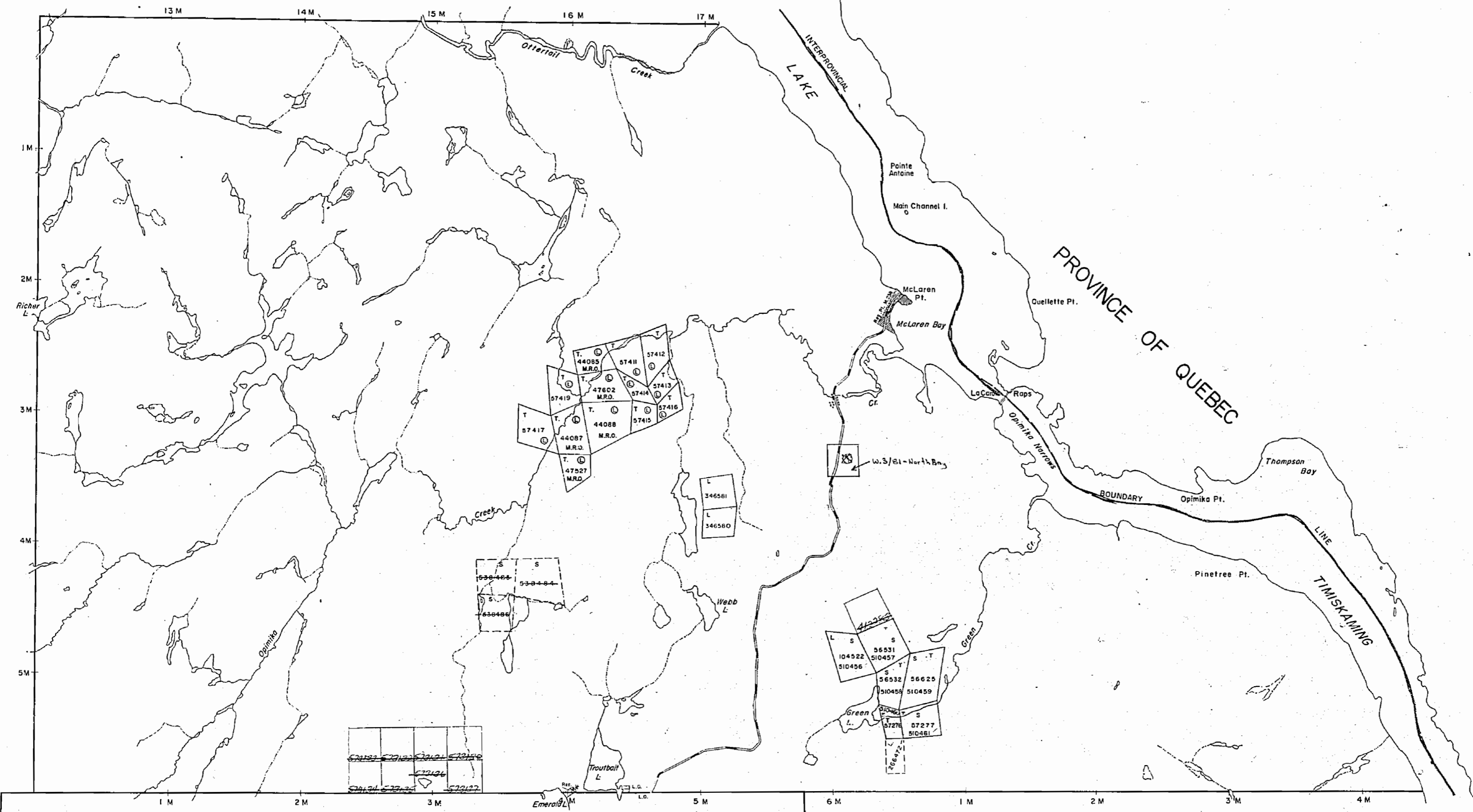
# PARKMAN

PLAN NO.-M.563

OFFICE USE ONLY

Burnaby Tp. M.433

Angus Tp. M.403



McAuslan Tp. M.1003

Wyse Tp. M.1187

THE TOWNSHIP  
OF

# PARKMAN

DISTRICT OF  
NIPISSING

SUDBURY  
MINING DIVISION

SCALE: 1-INCH = 40 CHAINS

### LEGEND

PATENTED LAND	⊕
CROWN LAND SALE	C.S.
LEASES	⊙
LOCATED LAND	Loc.
LICENSE OF OCCUPATION	L.O.
MINING RIGHTS ONLY	M.R.O.
SURFACE RIGHTS ONLY	S.R.O.
ROADS	—
IMPROVED ROADS	—
KINGS HIGHWAYS	—
RAILWAYS	—
POWER LINES	—
MARSH OR MUSKEG	—
MINES	⋈

### NOTES

400' surface rights reservation along the shores of all lakes and rivers.

Areas withdrawn from staking under Section 43 of the Mining Act. (R.S.O. '70)

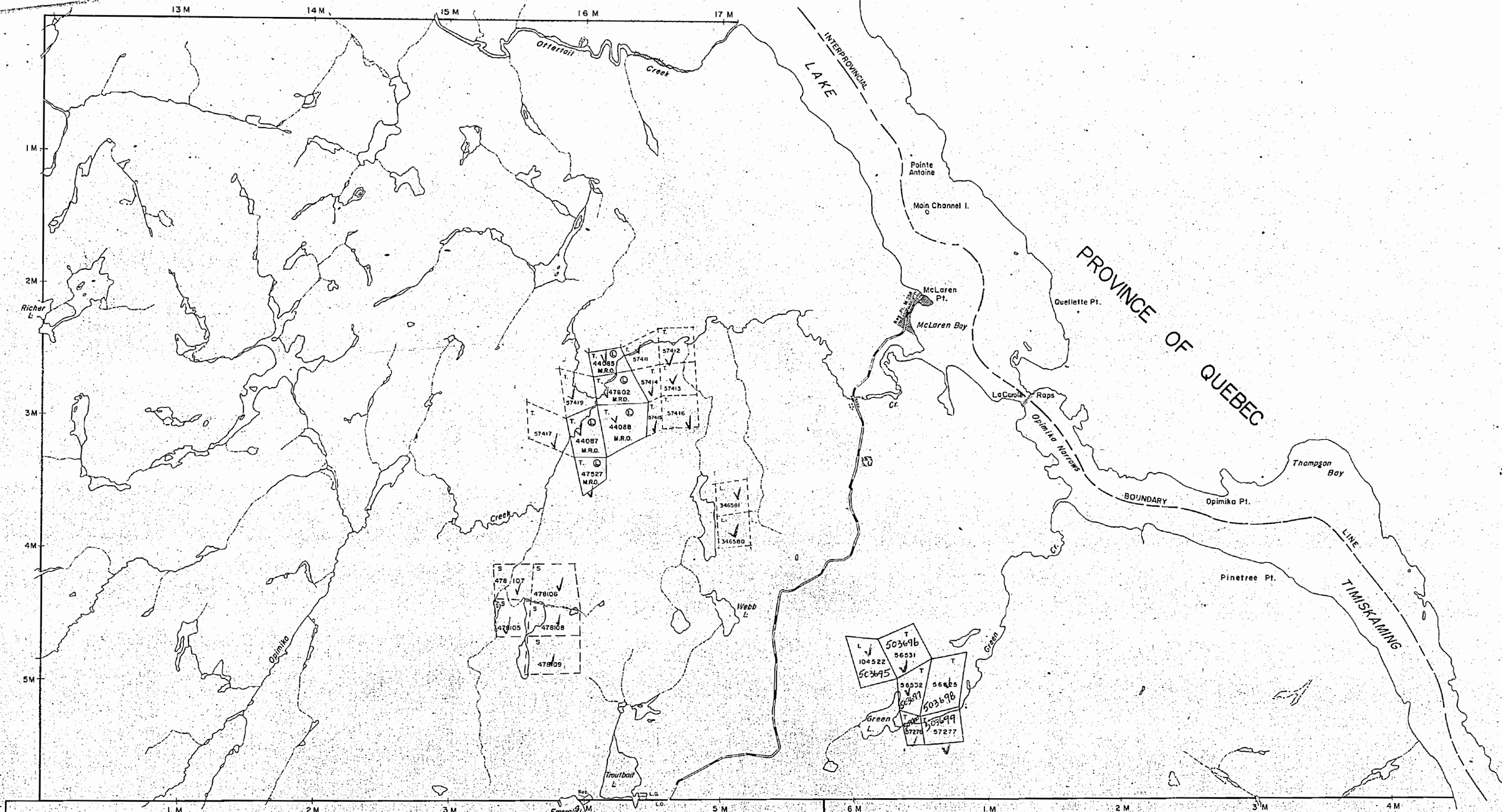
Order No.	File	Date	Disposition
43/51	North Bay	29/05/81	S.R.O. 16 Ha

Reserve on Southern Boundary of Emerald Lake (Renewed 1982-03 by D.M. North Bay)

DATE OF ISSUE  
APR 16 1980

PARKMAN  
PLAN NO.-M.563

ONTARIO  
MINISTRY OF NATURAL RESOURCES  
SURVEYS AND MAPPING BRANCH



THE TOWNSHIP  
OF  
**PARKMAN**

DISTRICT OF  
NIPISSING

SUBBURY  
MINING DIVISION

SCALE: 1-INCH = 40 CHAINS

LEGEND

PATENTED LAND	⊕
CROWN LAND SALE	C.S.
LEASES	⊙
LOCATED LAND	Loc.
LICENSE OF OCCUPATION	L.O.
MINING RIGHTS ONLY	M.R.O.
SURFACE RIGHTS ONLY	S.R.O.
ROADS	—
IMPROVED ROADS	—
KINGS HIGHWAYS	—
RAILWAYS	—
POWER LINES	—
MARSH OR MUSKEG	—
MINES	⊗

NOTES

400' surface rights reservation along the shores of all lakes and rivers.

Areas withdrawn from staking under Section 43 of the Mining Act. (R.S.O. 190)

Order No.	File	Date	Disposition
W49/74	106555	19/7/74	S.R.O.

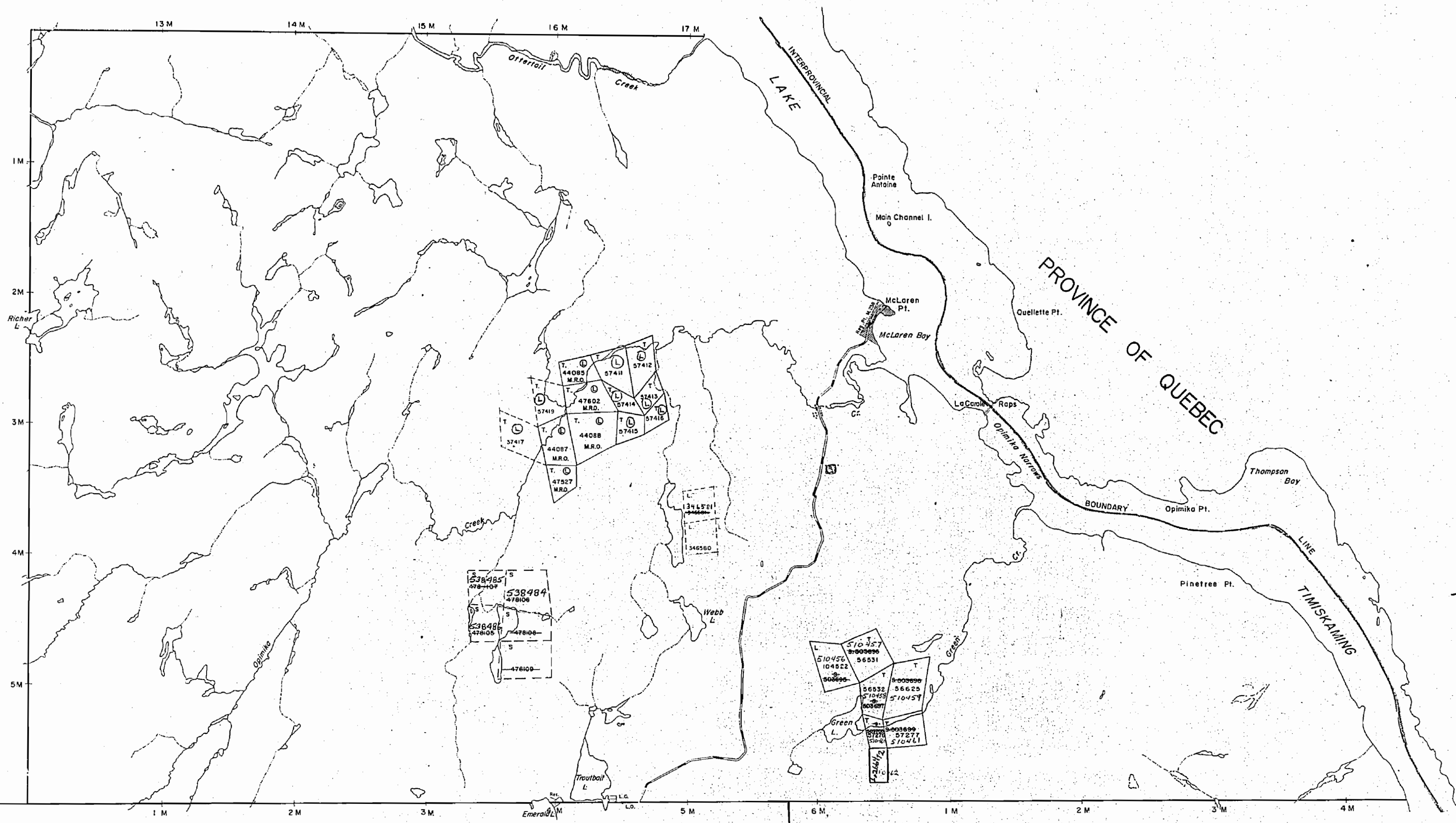


**PARKMAN**  
PLAN NO. - M.563



Burnaby Tp. M.433

Angus Tp. M.403



McAuslan Tp. M.1003

Wyse Tp. M.1187

THE TOWNSHIP OF  
OF  
**PARKMAN**

DISTRICT OF  
NIPISSING

SUDBURY  
MINING DIVISION

SCALE: 1-INCH = 40 CHAINS

LEGEND


PATENTED LAND	⊕
CROWN LAND SALE	C.S.
LEASES	Ⓛ
LOCATED LAND	Loc.
LICENSE OF OCCUPATION	L.O.
MINING RIGHTS ONLY	M.R.O.
SURFACE RIGHTS ONLY	S.R.O.
ROADS	—
IMPROVED ROADS	—
KINGS HIGHWAYS	—
RAILWAYS	—
POWER LINES	—
MARSH OR MUSKEG	—
MINES	⋈

NOTES

400' surface rights reservation along the shores of all lakes and rivers.

Areas withdrawn from staking under Section 43 of the Mining Act. (R.S.O. 70)

Order No.	File	Date	Disposition
W 49 / 74	168555	15 / 9 / 74	S. R. O.



**PARKMAN**

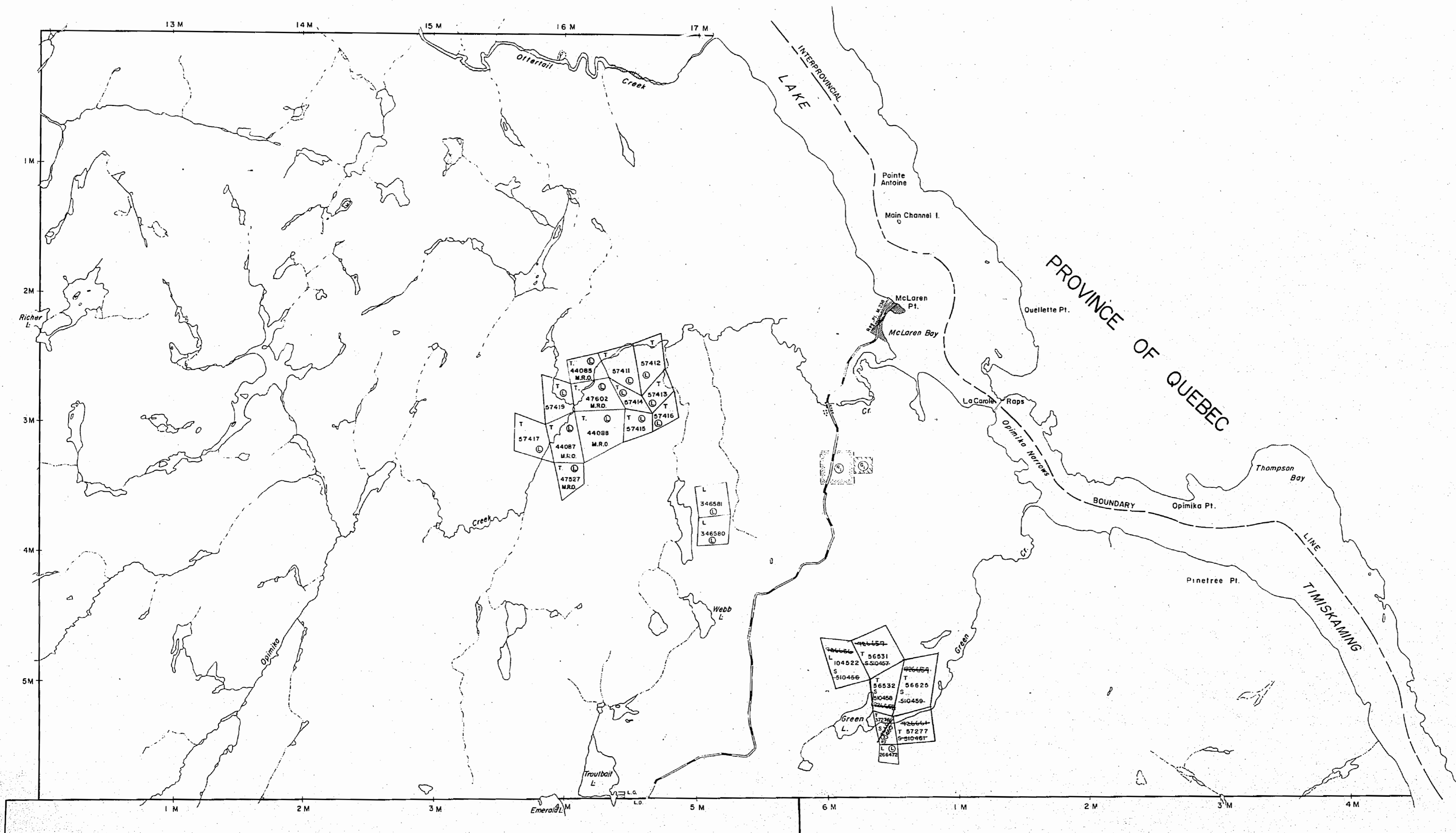
PLAN NO.-M.563

ONTARIO  
MINISTRY OF NATURAL RESOURCES

SURVEY AND MAPPING BRANCH

Burnaby Tp. M.433

Angus Tp. M.403



McAuslan Tp. M.1003

Wyse Tp. M.1187

THE TOWNSHIP  
OF

# PARKMAN

DISTRICT OF  
NIPISSING

SUDBURY  
MINING DIVISION

SCALE: 1-INCH = 40 CHAINS

### LEGEND

PATENTED LAND	Ⓟ
CROWN LAND SALE	C.S.
LEASES	Ⓛ
LOCATED LAND	Loc.
LICENSE OF OCCUPATION	L.O.
MINING RIGHTS ONLY	M.R.O.
SURFACE RIGHTS ONLY	S.R.O.
ROADS	—
IMPROVED ROADS	—
KINGS HIGHWAYS	—
RAILWAYS	—
POWER LINES	—
MARSH OR MUSKEG	—
MINES	—

### NOTES

400' surface rights reservation along the shores of all lakes and rivers.

Areas withdrawn from staking under Section 43 of the Mining Act. (R.S.O. 1970)

Order No.	File	Date	Disposition
Ⓛ 174850	174850	29/5/81	S.R.O.

### SAND and GRAVEL

Ⓛ M.N.R. GRAVEL RESERVE 4C-9

\* IN SERVICE 1983 06 05 - Jw

# PARKMAN

PLAN NO-M.563

ONTARIO  
MINISTRY OF NATURAL RESOURCES  
SURVEY AND MAPPING BRANCH

Burnaby Twp.

THE TOWNSHIP OF  
OF  
**PARKMAN**

DISTRICT OF  
NIPISSING

TIMISKAMING  
MINING DIVISION

SCALE: 1-INCH = 40 CHAINS

LEGEND

- PATENTED LAND P
- CROWN LAND SALE C.S.
- LEASES L
- LOCATED LAND Loc
- LICENSE OF OCCUPATION L.O.
- MINING RIGHTS ONLY M.R.O.
- SURFACE RIGHTS ONLY S.R.O.
- ROADS ---
- IMPROVED ROADS ---
- KINGS HIGHWAYS ---
- RAILWAYS ---
- POWER LINES ---
- MARSH OR MUSKEG ---
- MINES X

NOTES

400' Surface Rights Reservation around  
all Lakes and Rivers.

No. 4

TIMISKAMING  
MINING DIV.  
**LIVE**  
FEB 21 1968  
10, 11, 12, 1, 2, 3, 4, 5, 6

PLAN NO. **M-563**

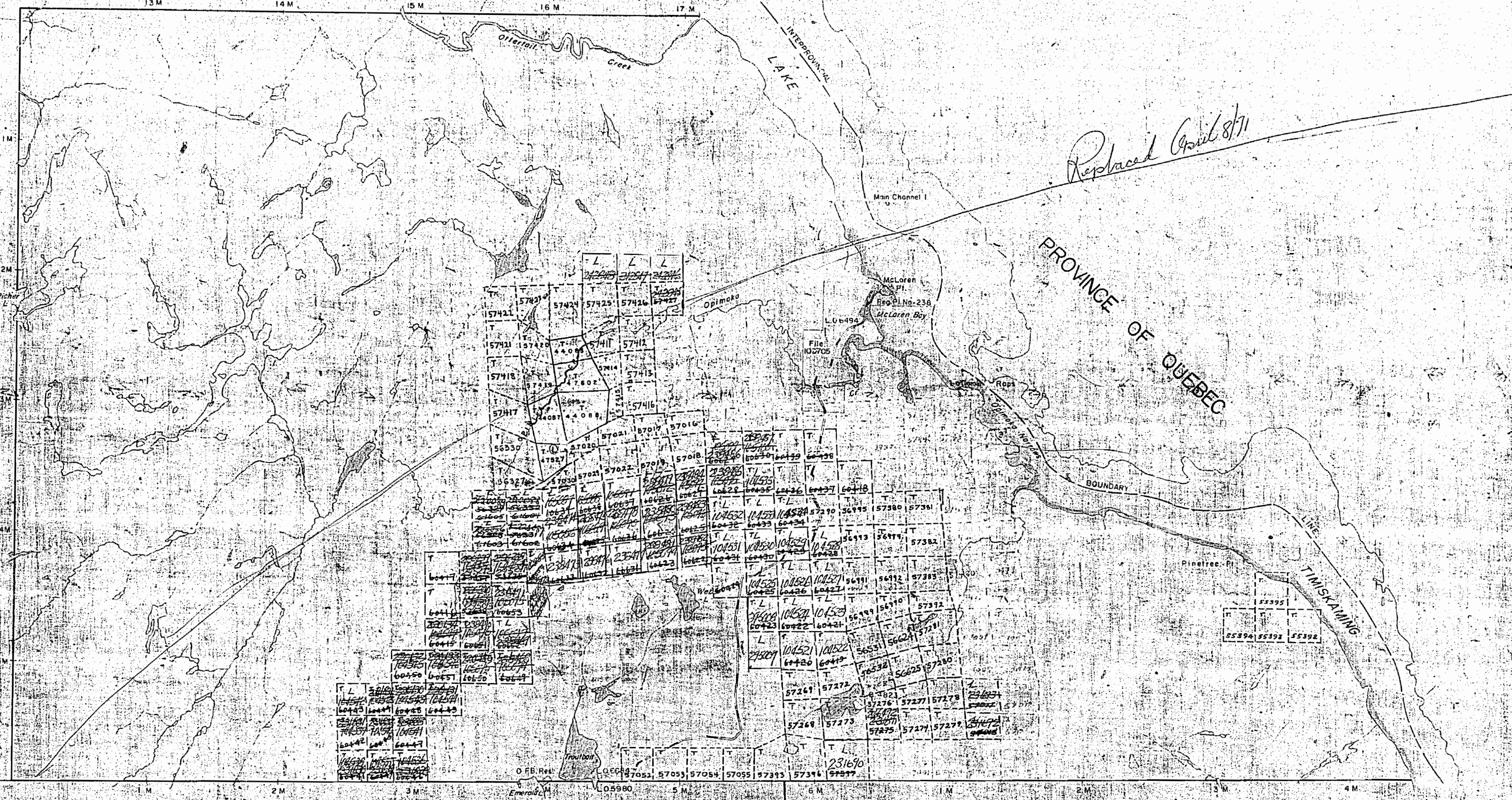
DEPARTMENT OF MINES

ONTARIO

*Replaced April 8/71*

PROVINCE OF QUEBEC

LINE  
TIMISKAMING



Angus Twp.

McAuslan Twp.

Wyse Twp.