

DRAYTON TWP. - M.2233

SR WITHDRAWN ON ISLANDS

AREA OF

# PARNES LAKE

DISTRICT OF KENORA

PATRICIA MINING DIVISION

SCALE: 1-INCH = 40 CHAINS

### LEGEND

- PATENTED LAND Ⓟ
- CROWN LAND SALE C.S.
- LEASES Ⓛ
- LOCATED LAND Loc.
- LICENSE OF OCCUPATION L.O.
- MINING RIGHTS ONLY M.R.O.
- SURFACE RIGHTS ONLY S.R.O.
- ROADS —
- IMPROVED ROADS —
- KING'S HIGHWAYS —
- RAILWAYS —
- POWER LINES —
- MARSH OR MUSKEG —
- MINES Ⓜ
- CANCELLED C.

### NOTES

400' surface rights reservation along the shores of all lakes and rivers.

Summer resort locations patented for surface rights only shown thus Ⓜ

Surface rights reserved on all islands in Minnitaki Lake. File: 67051

NOTE

#1

PATRICIA MINING DIV.  
**RECEIVED**  
 DEC 17 1968  
 AM 7:8:10:11:12:1:2:3:4:5:6 PM

6-2164

PLAN NO. M.2150

DEPARTMENT OF MINES

— ONTARIO —

JORDAN TWP. M.2245

M.2258

THIS STRIP SEE M.2233

92°00' 59' 58' 57' 56' 55' 54' 53' 52' 51' 50' 49' 48' 47' 46' 91°45'

14 12 10 8 6 4 2 2 4 6 8 10 12 14

LARD LAKE - M.2185

498914

DRAYTON TWP. - M.2233

AREA OF

# PARNES LAKE

DISTRICT OF KENORA

PATRICIA MINING DIVISION

SCALE: 1-INCH = 40 CHAINS

### LEGEND

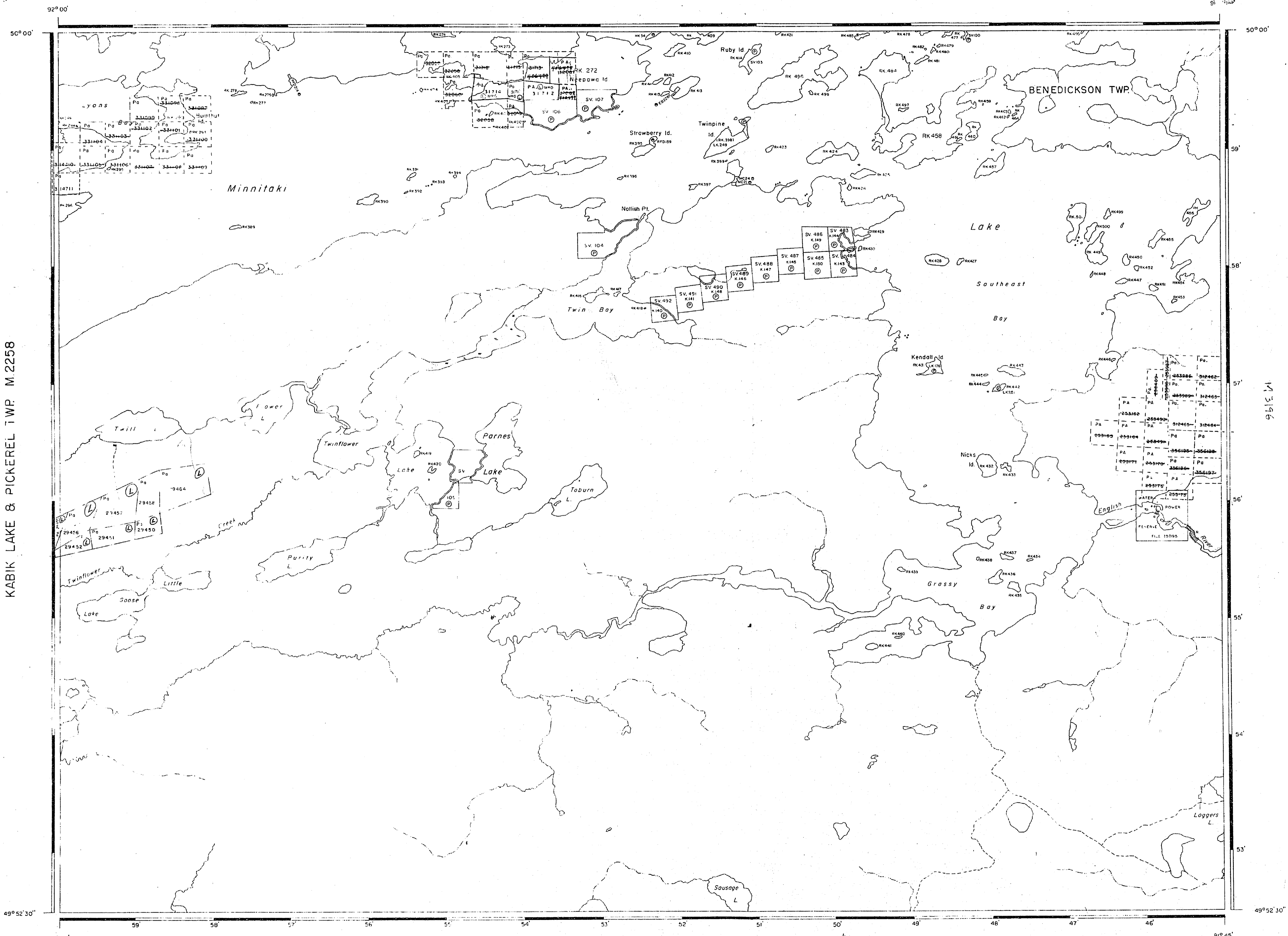
PATENTED LAND	Ⓟ
CROWN LAND SALE	C.S.
LEASES	Ⓛ
LOCATED LAND	Loc.
LICENSE OF OCCUPATION	L.O.
MINING RIGHTS ONLY	M.R.O.
SURFACE RIGHTS ONLY	S.F.O.
ROADS	—
IMPROVED ROADS	—
KING'S HIGHWAYS	—
RAILWAYS	—
POWER LINES	—
MARSH OR MUSKEG	—
MINES	✕
CANCELLED	C.

### NOTES

400' surface rights reservation along the shores of all lakes and rivers.

Summer resort locations patented for surface rights only shown thus Ⓧ

Surface rights reserved on all islands in Minnitaki Lake



KABIK LAKE & PICKEREL TWP. M.2258

M.2150

#2

PATRICIA MINING DIV.  
**RECEIVED**  
 JUN 25 1973  
 AM 7:8:10 11:12:13:4:5:6 PM

6-2164

NATIONAL TOPOGRAPHIC SERIES 52G13

PLAN NO. **M.2150**

ONTARIO  
MINISTRY OF NATURAL RESOURCES  
SURVEYS AND MAPPING BRANCH

DRAYTON TWP - M.2233

AREA OF

# PARNES LAKE

DISTRICT OF KENORA

PATRICIA MINING DIVISION

SCALE: 1-INCH = 40 CHAINS

### LEGEND

PATENTED LAND	(P)
CROWN LAND SALE	C.S.
LEASES	(L)
LOCATED LAND	Loc.
LICENSE OF OCCUPATION	L.O.
MINING RIGHTS ONLY	M.R.O.
SURFACE RIGHTS ONLY	S.R.O.
ROADS	—
IMPROVED ROADS	—
KING'S HIGHWAYS	—
RAILWAYS	—
POWER LINES	—
MARSH OR MUSKEG	—
MINES	X
CANCELLED	C.

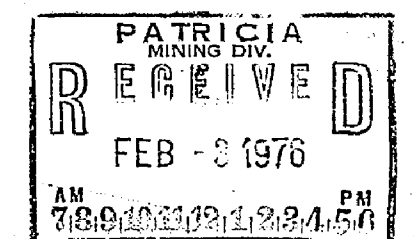
### NOTES

400' surface rights reservation along the shores of all lakes and rivers.

Summer resort locations patented for surface rights only shown thus (S)

Surface rights reserved on all lands in Minnitak Lake (S)

Oct 20/76  
July 8/77  
Feb 15/77



DATE OF ISSUE  
JAN 28 1976  
SURVEYS AND MAPPING  
BRANCH

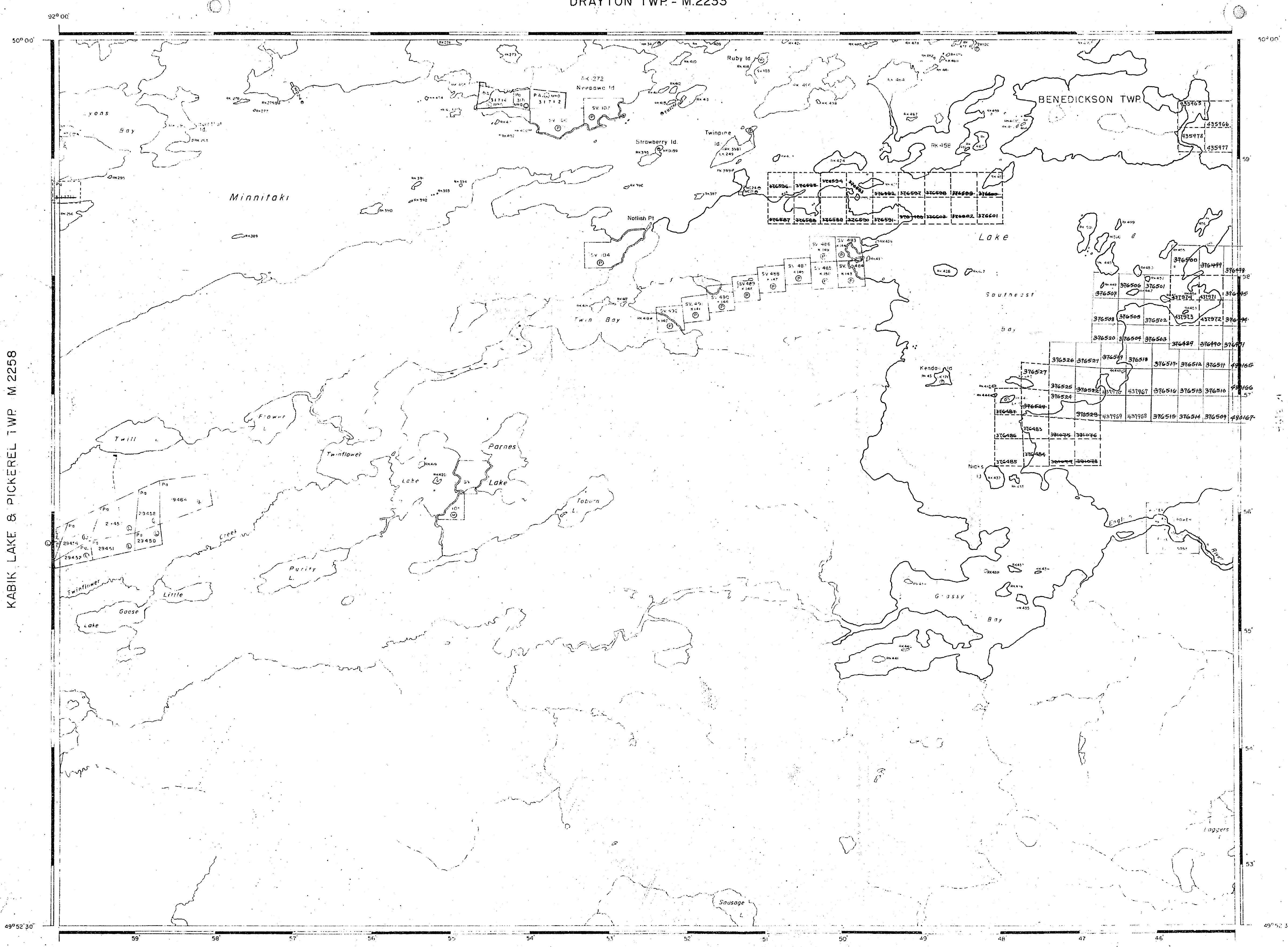
#3  
6-2164  
NATIONAL TOPOGRAPHIC SERIES 52 613

PLAN NO. M.2150

ONTARIO  
MINISTRY OF NATURAL RESOURCES  
SURVEYS AND MAPPING BRANCH

KABIK LAKE & PICKEREL TWP. M.2258

LARD LAKE - M.2185



DRAYTON TWP. M.2233

AREA OF

# PARNES LAKE

DISTRICT OF KENORA

PATRICIA MINING DIVISION

SCALE: 1-INCH = 40 CHAINS

### DISPOSITION OF CROWN LANDS


- PATENT, SURFACE AND MINING RIGHTS
- " SURFACE RIGHTS ONLY
- " MINING RIGHTS ONLY
- LEASE, SURFACE AND MINING RIGHTS
- " SURFACE RIGHTS ONLY
- " MINING RIGHTS ONLY
- LICENCE OF OCCUPATION
- ROADS
- IMPROVED ROADS
- KING'S HIGHWAYS
- RAILWAYS
- POWER LINES
- MARSH OR MUSKEG
- MINES
- CANCELLED

### NOTES

400' surface rights reservation along the shores of all lakes and rivers.

Surface rights reserved on all islands in Minnitaki Lake. File 67051.

*Updated June 6/79*  
 June 22, 1979  
 Jan. 22, 1980  
 Feb. 8, 1980  
 Feb. 29, 1980  
 Apr. 11, 1980  
 Apr. 15, 1980  
 July 16, 1980  
 July 21, 1981  
 Dec. 4, 1981



#1

# 6-2164

NATIONAL TOPOGRAPHIC SERIES 52 G 13

## PLAN NO. M.2150

ONTARIO  
 MINISTRY OF NATURAL RESOURCES  
 SURVEYS AND MAPPING BRANCH

50°00'

50°00'

57°03'

57°03'

KABIK LAKE & PICKEREL TWP. M.2258

SMOCK LAKE M.3196

49°52'30"

49°52'30"

92°00'

91°00'

92°00'

91°45'

LARD LAKE M.2185

14 12 10 8 6 4 2 2 4 6 8 10 12 14

DRAYTON TWP. M.2233

AREA OF

# PARNES LAKE

DISTRICT OF KENORA

PATRICIA MINING DIVISION

SCALE: 1-INCH = 40 CHAINS

### DISPOSITION OF CROWN LANDS

- PATENT, SURFACE AND MINING RIGHTS ●
- " SURFACE RIGHTS ONLY ○
- " MINING RIGHTS ONLY ◐
- LEASE, SURFACE AND MINING RIGHTS ■
- " SURFACE RIGHTS ONLY ◑
- " MINING RIGHTS ONLY ◒
- LICENCE OF OCCUPATION ▽
- ROADS
- IMPROVED ROADS ————
- KING'S HIGHWAYS ————
- RAILWAYS ————
- POWER LINES ————
- MARSH OR MUSKEG ————
- MINES ————
- CANCELLED C.

### NOTES

400' surface rights reservation along the shores of all lakes and rivers.

Surface rights reserved on all islands in Minnitaki Lake. File 67051.

Oct. 12, 1982  
 Mar. 14, 1983  
 Mar. 22, 1983  
 Mar. 31, 1983  
 May 21, 1983

DATE OF ISSUE  
 DEC 15 1981  
 Ministry of Natural Resources  
 TORONTO

45  
 6-2164

NATIONAL TOPOGRAPHIC SERIES 52 613

PLAN NO. M.2150

ONTARIO  
 MINISTRY OF NATURAL RESOURCES  
 SURVEYS AND MAPPING BRANCH

KABIK LAKE & PICKEREL TWP. M.2258

SMOCK LAKE M.3196

LARD LAKE M.2185

92°00'

50°00'

50°00'

KABIK LAKE & PICKEREL TWP. - G-2079

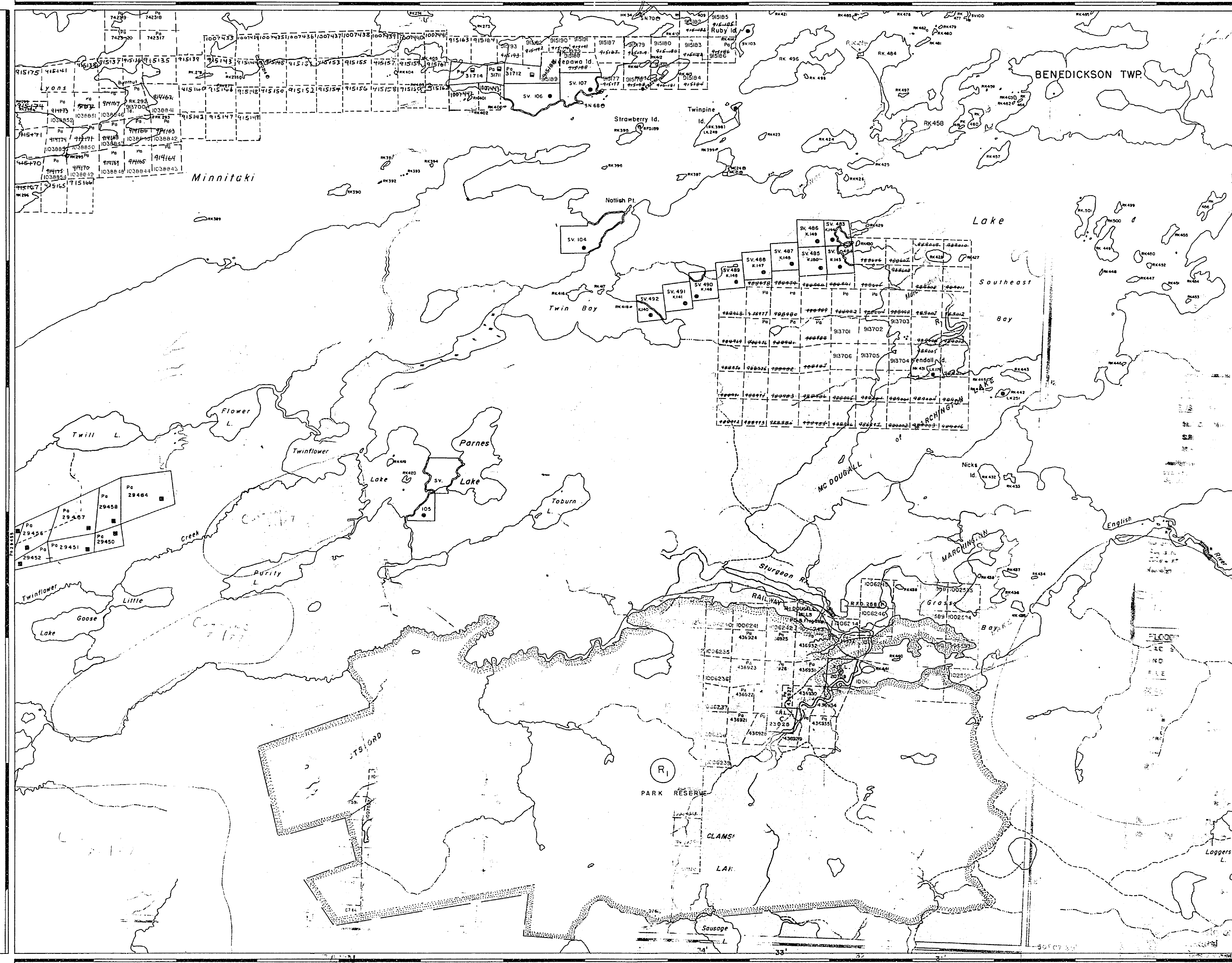
SMOCK LAKE - G-2212

49°52'30"

92°00'

49°52'30"

92°00' 59' 58' 57' 56' 55' 54' 53' 52' 51' 50' 49' 48' 47' 46' 91°30' 45'



LEGEND

- HIGHWAY AND ROUTE No.
- OTHER ROADS
- TRAILS
- SURVEYED LINES:
  - TOWNSHIPS, BASE LINES, ETC.
  - LOTS, MINING CLAIMS, PARCELS, ETC.
- UNSURVEYED LINES:
  - LOT LINES
  - PARCEL BOUNDARY
  - MINING CLAIMS ETC.
- RAILWAY AND RIGHT OF WAY
- UTILITY LINES
- NON-PERENNIAL STREAM
- FLOODING OR FLOODING RIGHTS
- SUBDIVISION OR COMPOSITE PLAN RESERVATIONS
- ORIGINAL SHORELINE
- MARSH OR MUSKEG
- MINES
- TRAVERSE MONUMENT

DISPOSITION OF CROWN LANDS

TYPE OF DOCUMENT	SYMBOL
PATENT, SURFACE & MINING RIGHTS	●
" SURFACE RIGHTS ONLY	○
" MINING RIGHTS ONLY	◐
LEASE, SURFACE & MINING RIGHTS	■
" SURFACE RIGHTS ONLY	◼
" MINING RIGHTS ONLY	◻
LICENCE OF OCCUPATION	▽
ORDER-IN-COUNCIL	○
RESERVATION	⊙
CANCELLED	⊘
SAND & GRAVEL	⊙

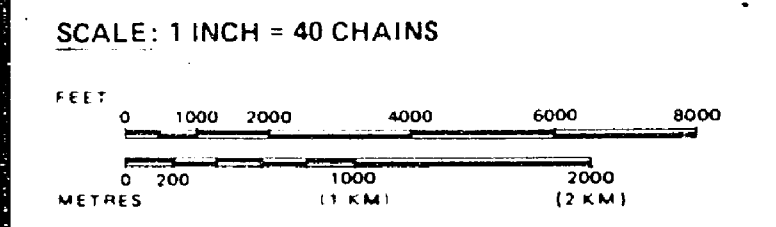
NOTE: MINING RIGHTS IN PARCELS PATENTED PRIOR TO MAY 6, 1913, VESTED IN ORIGINAL PATENTEE BY THE PUBLIC LANDS ACT, R.S.O. 1970, CHAP. 380, SEC. 63, SUBSEC. 1.

REFERENCES

AREAS WITHDRAWN FROM DISPOSITION

M.R.O. - MINING RIGHTS ONLY  
 S.R.O. - SURFACE RIGHTS ONLY  
 M.+S. - MINING AND SURFACE RIGHTS

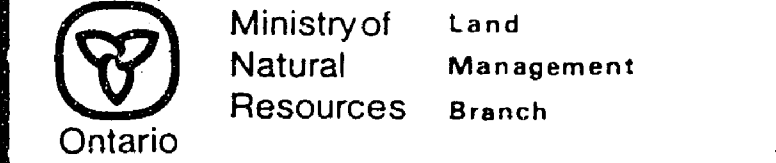
Description	Order No.	Date	Disposition	File
Sec 36 7/80	13/85	5/29/85	M.R.O.	10000
S.R.O. WITHDRAWN BY ALL ISLANDS IN MINNITAKI LAKE				
Pos 28 185		Oct 186		
5007/185		Feb 1867		
		Mar 1867		
		Apr 1867		
		MAY 1867		
		JULY 1867		
		Feb 27 1868		



AREA

**PARNES LAKE**

M.N.R. ADMINISTRATIVE DISTRICT  
 SIOUX LOOKOUT  
 MINING DIVISION  
 PATRICIA  
 LAND TITLES / REGISTRY DIVISION  
 KENORA



Date MARCH, 1984 Number **G-2164**

LEGEND

- HIGHWAY AND ROUTE No.
- OTHER ROADS
- TRAILS
- SURVEYED LINES:
  - TOWNSHIPS, BASE LINES, ETC.
  - LOTS, MINING CLAIMS, PARCELS, ETC.
- UNSURVEYED LINES:
  - LOT LINES
  - PARCEL BOUNDARY
  - MINING CLAIMS ETC.
- RAILWAY AND RIGHT OF WAY
- UTILITY LINES
- NON-PERENNIAL STREAM
- FLOODING OR FLOODING RIGHTS
- SUBDIVISION OR COMPOSITE PLAN RESERVATIONS
- ORIGINAL SHORELINE
- MARSH OR MUSKEG
- MINES
- TRAVERSE MONUMENT

DISPOSITION OF CROWN LANDS

TYPE OF DOCUMENT	SYMBOL
PATENT, SURFACE & MINING RIGHTS	
" SURFACE RIGHTS ONLY	
" MINING RIGHTS ONLY	
LEASE, SURFACE & MINING RIGHTS	
" SURFACE RIGHTS ONLY	
" MINING RIGHTS ONLY	
LICENCE OF OCCUPATION	
ORDER-IN-COUNCIL	
RESERVATION	
CANCELLED	
SAND & GRAVEL	

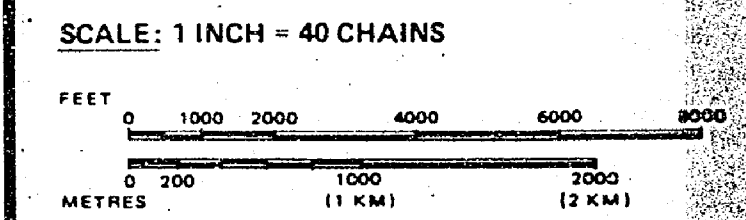
NOTE: MINING RIGHTS IN PARCELS PATENTED PRIOR TO MAY 1 1913, VESTED IN ORIGINAL PATENTEE BY THE PUBLIC LANDS ACT, R.S.O. 1970, CHAP. 380, SEC. 63, SUBSEC. 1.

REFERENCES


- AREAS WITHDRAWN FROM DISPOSITION
- M.R.O. - MINING RIGHTS ONLY
  - S.R.O. - SURFACE RIGHTS ONLY
  - M.+S. - MINING AND SURFACE RIGHTS

Description	Order No.	Date	Disposition	File
S.R.O. WITHDRAWN ON ALL ISLANDS IN MINNITAKI LAKE	SEC 36/80	M 33/85	23/8/85	M 0 5 18232

Date	Description	Date	Description	Date	Description
July 27/85	July 27/85	Oct 2/86	Oct 2/86	Nov 14/87	Nov 14/87
Aug 28/85	Aug 28/85	Jan 1/87	Jan 1/87	May 10/87	May 10/87
Sept 2/85	Sept 2/85	Mar 5/87	Mar 5/87		
Mar 24/86	Mar 24/86	Mar 30/87	Mar 30/87		
July 30, 1986	July 30, 1986	Apr 9/87	Apr 9/87		
August 7, 1986	August 7, 1986	Apr 21/87	Apr 21/87		
Sept 10/86	Sept 10/86	MAY 16/87	MAY 16/87		
Sept 13/86	Sept 13/86	July 14/87	July 14/87		
Oct 1/86	Oct 1/86	Feb 27/88	Feb 27/88		
		Mar 7/87	Mar 7/87		



AREA  
**PARNES LAKE**  
 M.N.R. ADMINISTRATIVE DISTRICT  
 SIOUX LOOKOUT  
 MINING DIVISION  
 PATRICIA  
 LAND TITLES / REGISTRY DIVISION  
 KENORA



Date MARCH, 1984  
 Number **G-2164**

KABIK LAKE & PICKEREL TWP - G-2079

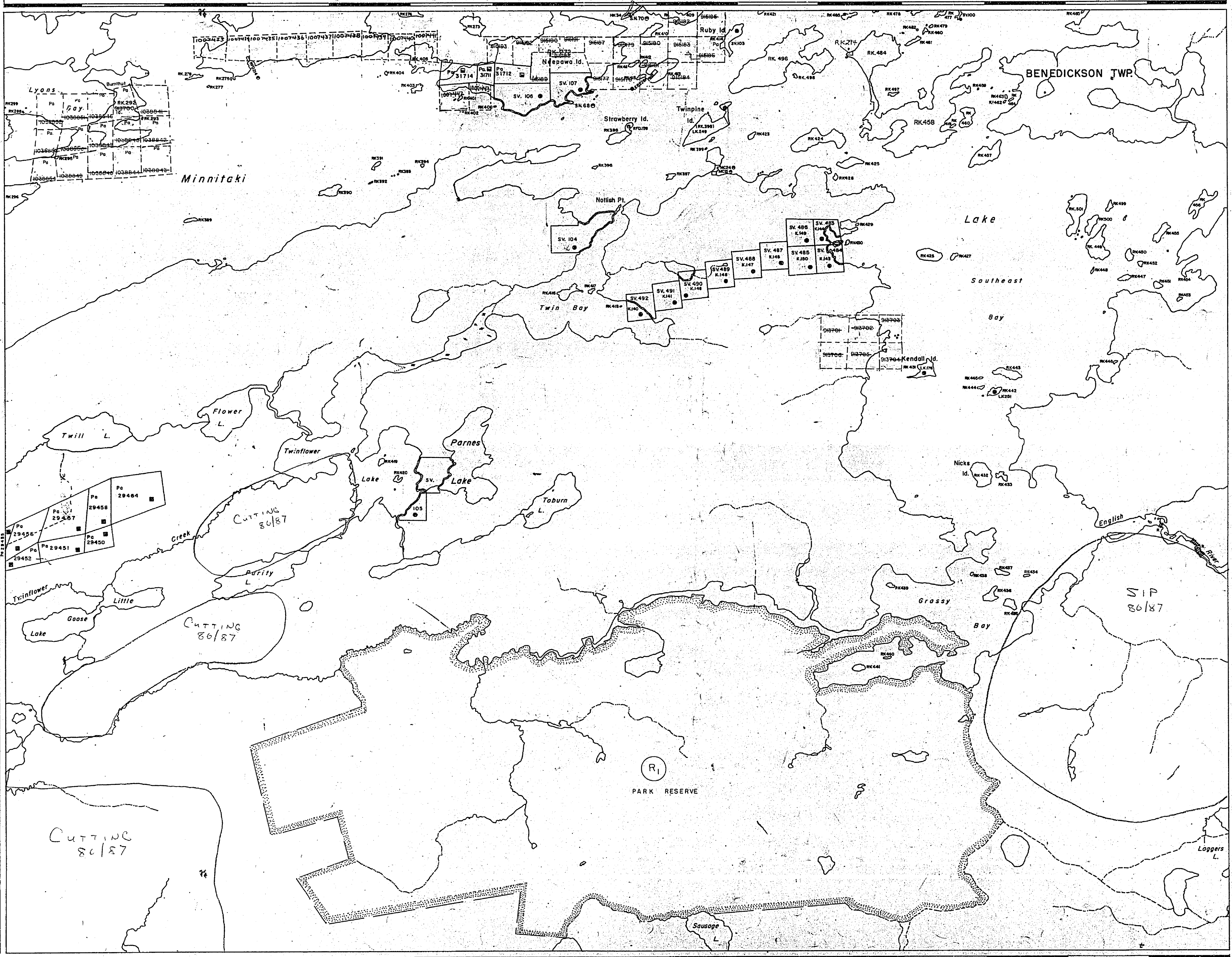
SMOCK LAKE - G-2212

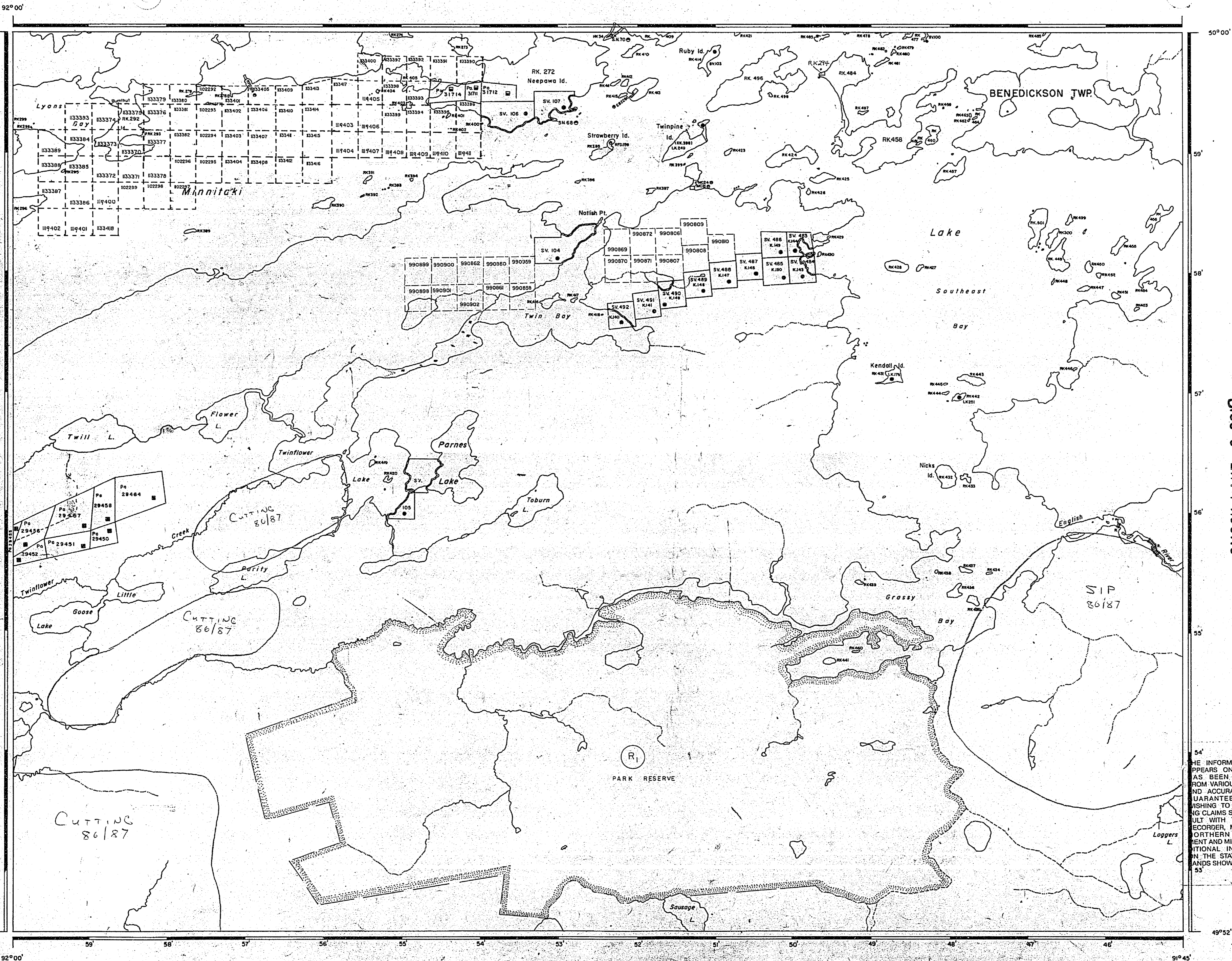
50° 00'

49° 52' 30"

92° 00'

91° 45'





KABIK LAKE & PICKEREL TWP - G-2079

SMOCK LAKE - G-2212

**LEGEND**

- HIGHWAY AND ROUTE No.
- OTHER ROADS
- TRAILS
- SURVEYED LINES:
  - TOWNSHIPS, BASE LINES, ETC.
  - LOTS, MINING CLAIMS, PARCELS, ETC.
- UNSURVEYED LINES:
  - LOT LINES
  - PARCEL BOUNDARY
  - MINING CLAIMS ETC.
- RAILWAY AND RIGHT OF WAY
- UTILITY LINES
- NON-PERENNIAL STREAM
- FLOODING OR FLOODING RIGHTS
- SUBDIVISION OR COMPOSITE PLAN
- RESERVATIONS
- ORIGINAL SHORELINE
- MARSH OR MUSKEG
- MINES
- TRAVERSE MONUMENT

**DISPOSITION OF CROWN LANDS**

TYPE OF DOCUMENT	SYMBOL
PATENT, SURFACE & MINING RIGHTS	
" SURFACE RIGHTS ONLY	
" MINING RIGHTS ONLY	
LEASE, SURFACE & MINING RIGHTS	
" SURFACE RIGHTS ONLY	
" MINING RIGHTS ONLY	
LICENCE OF OCCUPATION	
ORDER-IN-COUNCIL	
RESERVATION	
CANCELLED	
SAND & GRAVEL	

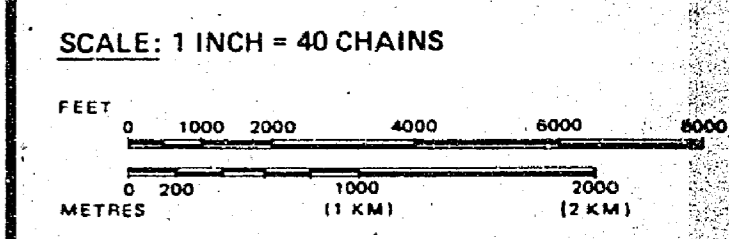
NOTE: MINING RIGHTS IN PARCELS PATENTED PRIOR TO MAY 1, 1913, VESTED IN ORIGINAL PATENTEE BY THE PUBLIC LANDS ACT, R.S.O. 1970, CHAP. 380, SEC. 83, SUBSEC. 1.

**REFERENCES**

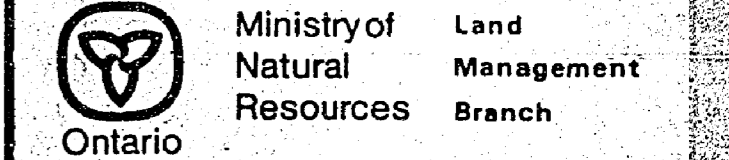
**AREAS WITHDRAWN FROM DISPOSITION**

Description	Order No.	Date	Disposition	File
M.R.O. - MINING RIGHTS ONLY				
S.R.O. - SURFACE RIGHTS ONLY				
M.+S. - MINING AND SURFACE RIGHTS				
SEC 36 / 80	W 33 / 83	23 / 83	M.O.S.	10524 JDS

July 29/85	Oct 21/80	Nov 11/89
Aug 28/85	Jan 10/87	May 10/89
Sept 21/85	Mar 5/87	89.08.24
Mar 21/86	Mar 11/87	Mar 15/89
July 30, 1986	Apr 23/87	April 21/86
August 7, 1986	Apr 7/89	
Sept 10/86	Mar 21/87	
Sept 13/86	May 16/87	
Oct 1/86	July 14/87	
	Feb 27/88	
	Mar 7/89	



AREA  
**PARNES LAKE**  
 M.N.R. ADMINISTRATIVE DISTRICT  
**SIoux LOOKOUT**  
 MINING DIVISION  
**PATRICIA**  
 LAND TITLES / REGISTRY DIVISION  
**KENORA**



Date MARCH, 1984  
 Number **G-2164**



JULY 1970  
 MAY 22/10  
 JUNE 17/91 R  
 Aug 24/91 C  
 Sept 26/11 R  
 May 1/85  
 93/10/11 (C)  
 Sept 1/93 C

DRAYTON TWP. (M-2233) 03379

LEGEND

- HIGHWAY AND ROUTE No.
- OTHER ROADS
- TRAILS
- SURVEYED LINES:  
 TOWNSHIPS, BASE LINES, ETC.
- LOTS, MINING CLAIMS, PARCELS, ETC.
- UNSURVEYED LINES:  
 LOT LINES
- PARCEL BOUNDARY
- MINING CLAIMS ETC.
- RAILWAY AND RIGHT OF WAY
- UTILITY LINES
- NON-PERENNIAL STREAM
- FLOODING OR FLOODING RIGHTS
- SUBDIVISION OR COMPOSITE PLAN RESERVATIONS
- ORIGINAL SHORELINE
- MARSH OR MUSKEG
- MINES
- TRAVERSE MONUMENT

DISPOSITION OF CROWN LANDS

TYPE OF DOCUMENT	SYMBOL
PATENT, SURFACE & MINING RIGHTS	
" SURFACE RIGHTS ONLY	
" MINING RIGHTS ONLY	
LEASE, SURFACE & MINING RIGHTS	
" SURFACE RIGHTS ONLY	
" MINING RIGHTS ONLY	
LICENCE OF OCCUPATION	
ORDER-IN-COUNCIL	
RESERVATION	
CANCELLED	
SAND & GRAVEL	

NOTE: MINING RIGHTS IN PARCELS PATENTED PRIOR TO MAY 6, 1912, VESTED IN ORIGINAL PATENTEE BY THE PUBLIC LANDS ACT, R.S.O. 1970, CHAP. 380, SEC. 63, SUBSEC. 1.

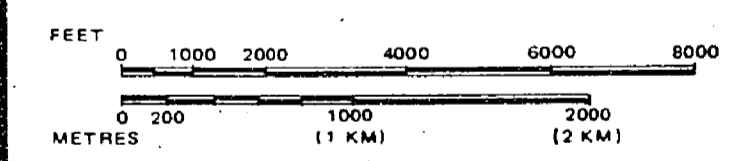
REFERENCES

AREAS WITHDRAWN FROM DISPOSITION

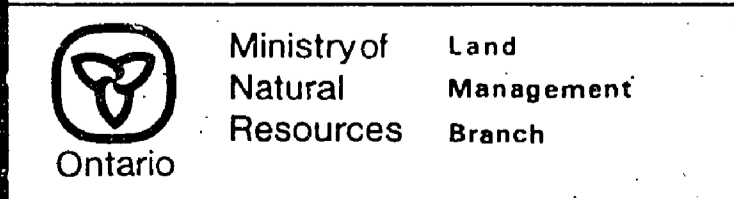
Description	Order No.	Date	Disposition	File
M.R.O. - MINING RIGHTS ONLY				
S.R.O. - SURFACE RIGHTS ONLY				
M.+S. - MINING AND SURFACE RIGHTS				
① SEC. 36/80	# 33/83	23/8/83	M.R.O.	10038 JDS

November 25/93

SCALE: 1 INCH = 40 CHAINS



AREA  
**PARNES LAKE**  
 M.N.R. ADMINISTRATIVE DISTRICT  
 SIOUX LOOKOUT  
 MINING DIVISION  
 PATRICIA  
 LAND TITLES / REGISTRY DIVISION  
 KENORA



Date: MARCH, 1984  
 Number  
**G-2164**

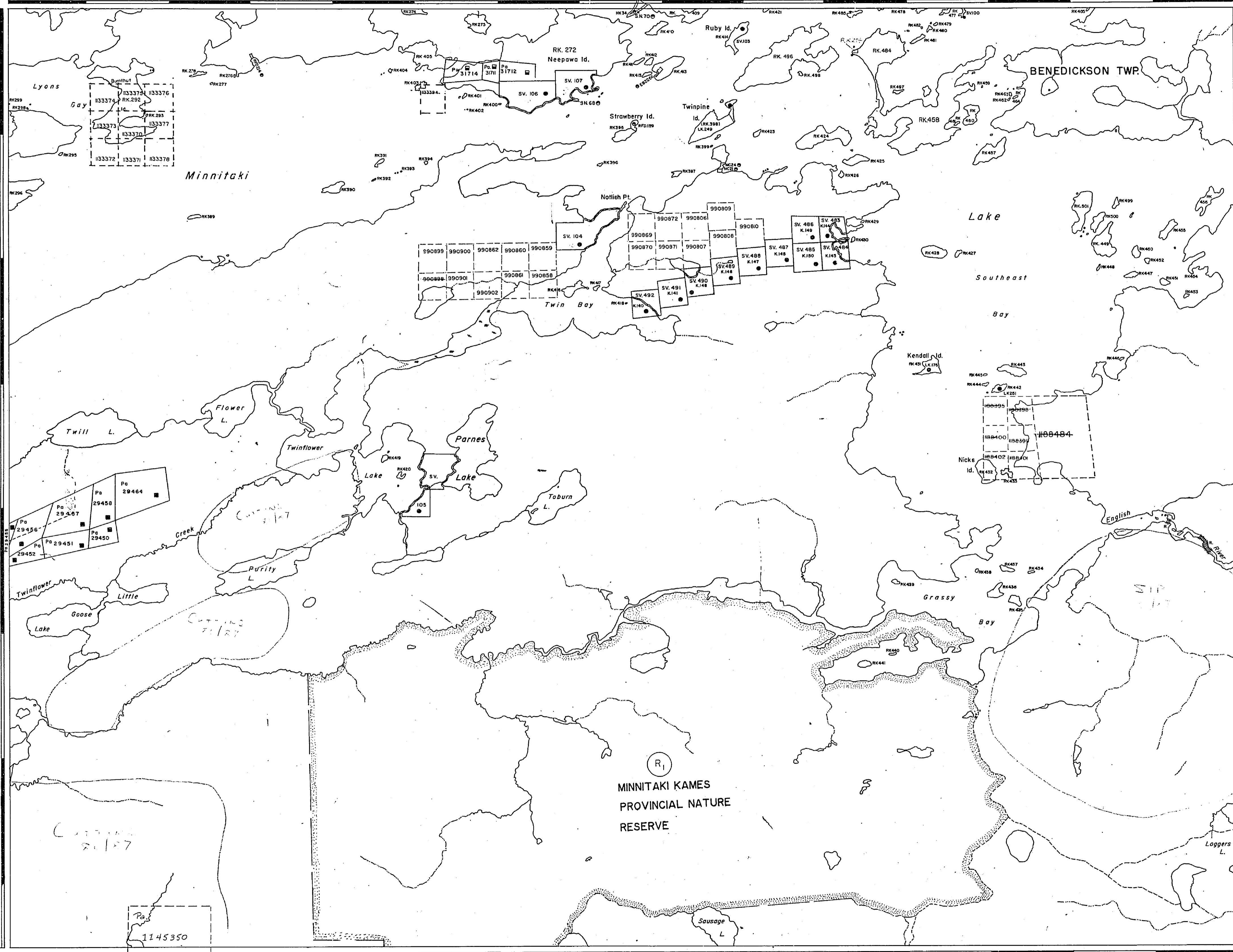
KABIK LAKE & PICKEREL TWP. - G-2079

SMOCK LAKE - G-2212

LARD LAKE - G-2549

THIS TOWNSHIP AREA FALLS WITHIN THE  
 CROWN FOREST MGT. UNIT  
 AND IS SUBJECT TO FORESTRY OPERATIONS.  
 THE MAIN UNIT FORESTER FOR THIS AREA CAN BE  
 CONTACTED AT:  
 P.O. BOX 309  
 SIOUX LOOKOUT, ONTARIO P0V 2T0  
 (807) 737-1140

THE INFORMATION THAT APPEARS ON THIS MAP HAS BEEN COMPILED FROM VARIOUS SOURCES. NO GUARANTEE IS MADE AS TO THE ACCURACY OF THE INFORMATION. THOSE PURSUING TO STAKE MINING CLAIMS SHOULD CONSULT WITH THE MINING RECORDER, MINISTRY OF NORTHERN DEVELOPMENT AND MINES FOR ADDITIONAL INFORMATION ON THE STATUS OF THE LANDS SHOWN HEREON.



JULY 19/80  
 MAY 22/81  
 JUNE 17/81 R  
 AUG 24/81 C  
 SEP 26/81 R  
 OCT 7/81 C  
 MAY 11/82  
 93 MAY 11/82  
 SEP 24/82 C  
 SEP 24/82 C  
 MAY 11/82  
 JUN 8/82  
 AUG 24/82 C

DRAYTON TWP. (M-2233) @ 3379

LEGEND

- HIGHWAY AND ROUTE No. OTHER ROADS
- TRAILS
- SURVEYED LINES: TOWNSHIPS, BASE LINES, ETC. LOTS, MINING CLAIMS, PARCELS, ETC.
- UNSURVEYED LINES: LOT LINES PARCEL BOUNDARY MINING CLAIMS ETC.
- RAILWAY AND RIGHT OF WAY
- UTILITY LINES
- NON-PERENNIAL STREAM
- FLOODING OR FLOODING RIGHTS
- SUBDIVISION OR COMPOSITE PLAN
- RESERVATIONS
- ORIGINAL SHORELINE
- MARSH OR MUSKEG
- MINES
- TRAVERSE MONUMENT

DISPOSITION OF CROWN LANDS

TYPE OF DOCUMENT	SYMBOL
PATENT, SURFACE & MINING RIGHTS	●
" SURFACE RIGHTS ONLY	○
" MINING RIGHTS ONLY	◐
LEASE, SURFACE & MINING RIGHTS	■
" SURFACE RIGHTS ONLY	◑
" MINING RIGHTS ONLY	◒
LICENCE OF OCCUPATION	○
ORDER-IN-COUNCIL	◊
RESERVATION	◌
CANCELLED	◌
SAND & GRAVEL	◌

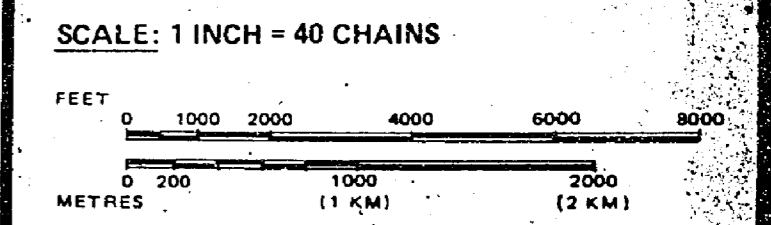
NOTE: MINING RIGHTS IN PARCELS PATENTED PRIOR TO MAY 6, 1913, VESTED IN ORIGINAL PATENTEE BY THE PUBLIC LANDS ACT, R.S.O. 1970, CHAP. 380, SEC. 63, SUBSEC. 1

REFERENCES

AREAS WITHDRAWN FROM DISPOSITION

M.R.O. - MINING RIGHTS ONLY  
 S.R.O. - SURFACE RIGHTS ONLY  
 M.+S. - MINING AND SURFACE RIGHTS

Description	Order No.	Date	Disposition	File
SEC 36 / 50	# 33 / 83	22 / 8 / 85	M.R.O.	JDS

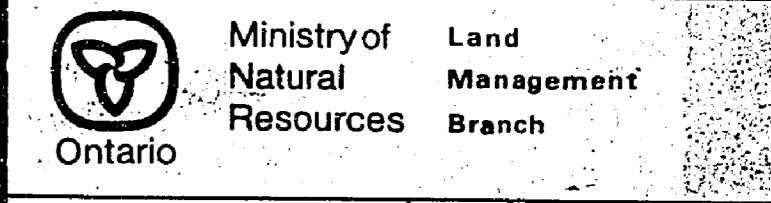


THE INFORMATION THAT APPEARS ON THIS MAP HAS BEEN COMPILED FROM VARIOUS SOURCES AND ACCURACY IS NOT GUARANTEED. THOSE DESIRING TO STAKE MINING CLAIMS SHOULD CONSULT WITH THE MINING RECORDS, MINISTRY OF NORTHERN DEVELOPMENT AND MINES, FOR ADDITIONAL INFORMATION ON THE STATUS OF THE LANDS SHOWN HEREON.

AREA

# PARNES LAKE


M.N.R. ADMINISTRATIVE DISTRICT  
 SIOUX LOOKOUT  
 MINING DIVISION  
 PATRICIA  
 LAND TITLES / REGISTRY DIVISION  
 KENORA



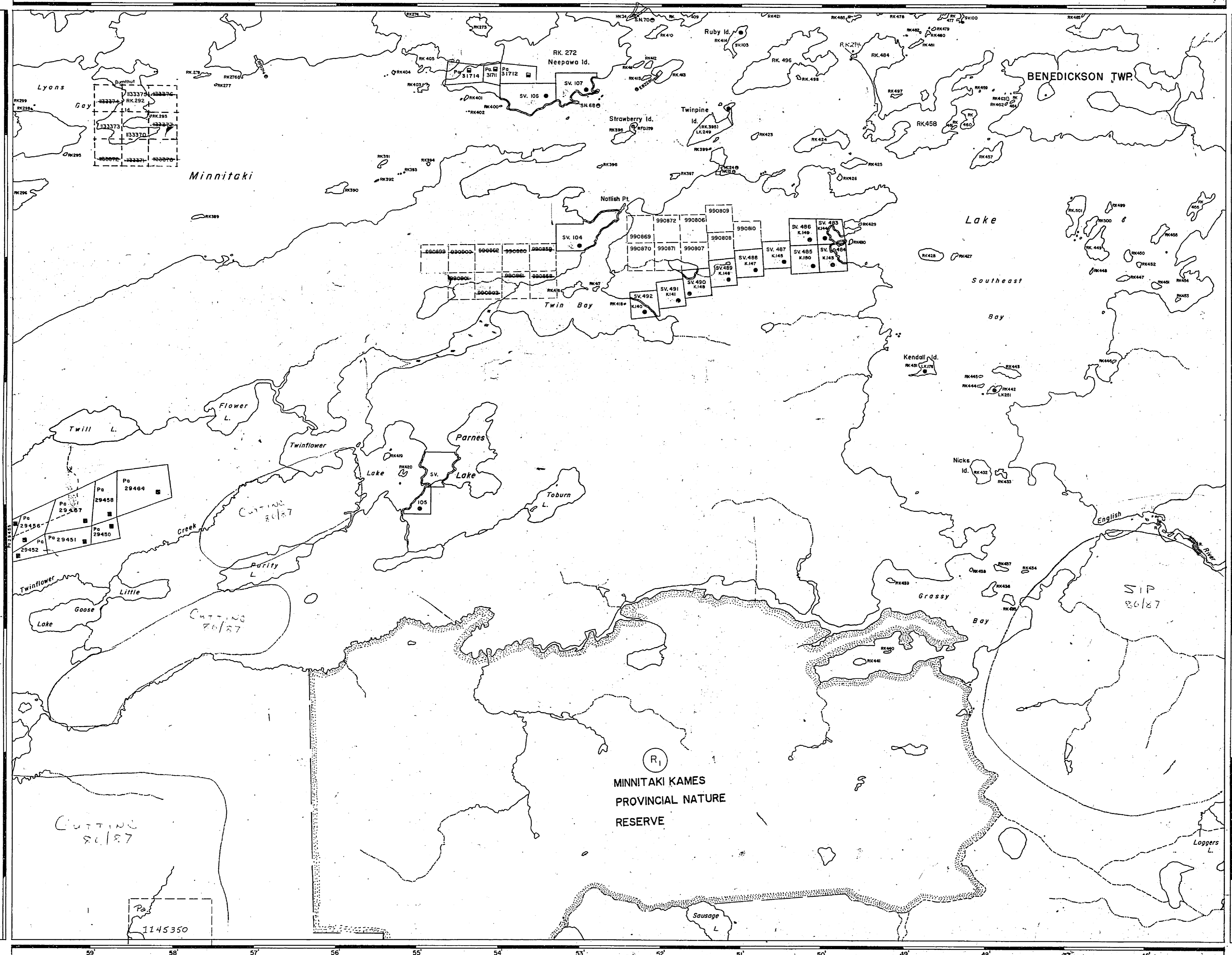
Date MARCH, 1984 Number G-2164

KABIK LAKE & PICKEREL TWP. - G-2079

SMOCK LAKE - G-2212



FOREST ACTIVITY INFORMATION  
 THIS TOWNSHIP AREA FALLS WITHIN THE  
 CROWN FOREST MGT. UNIT  
 AND MAY BE SUBJECT TO FORESTRY OPERATIONS.  
 THE M.N.R. UNIT FORESTER FOR THIS AREA CAN BE  
 CONTACTED AT:  
 P.O. BOX 388  
 SIOUX LOOKOUT, ONTARIO P0V 2T0  
 (807) 737-1140



LARD LAKE - G-2549

JULY 19/90  
 May 22/91  
 JUNE 17/91 R  
 Aug 24/91 C  
 Sep 26/91 R

Sept 26/91 R

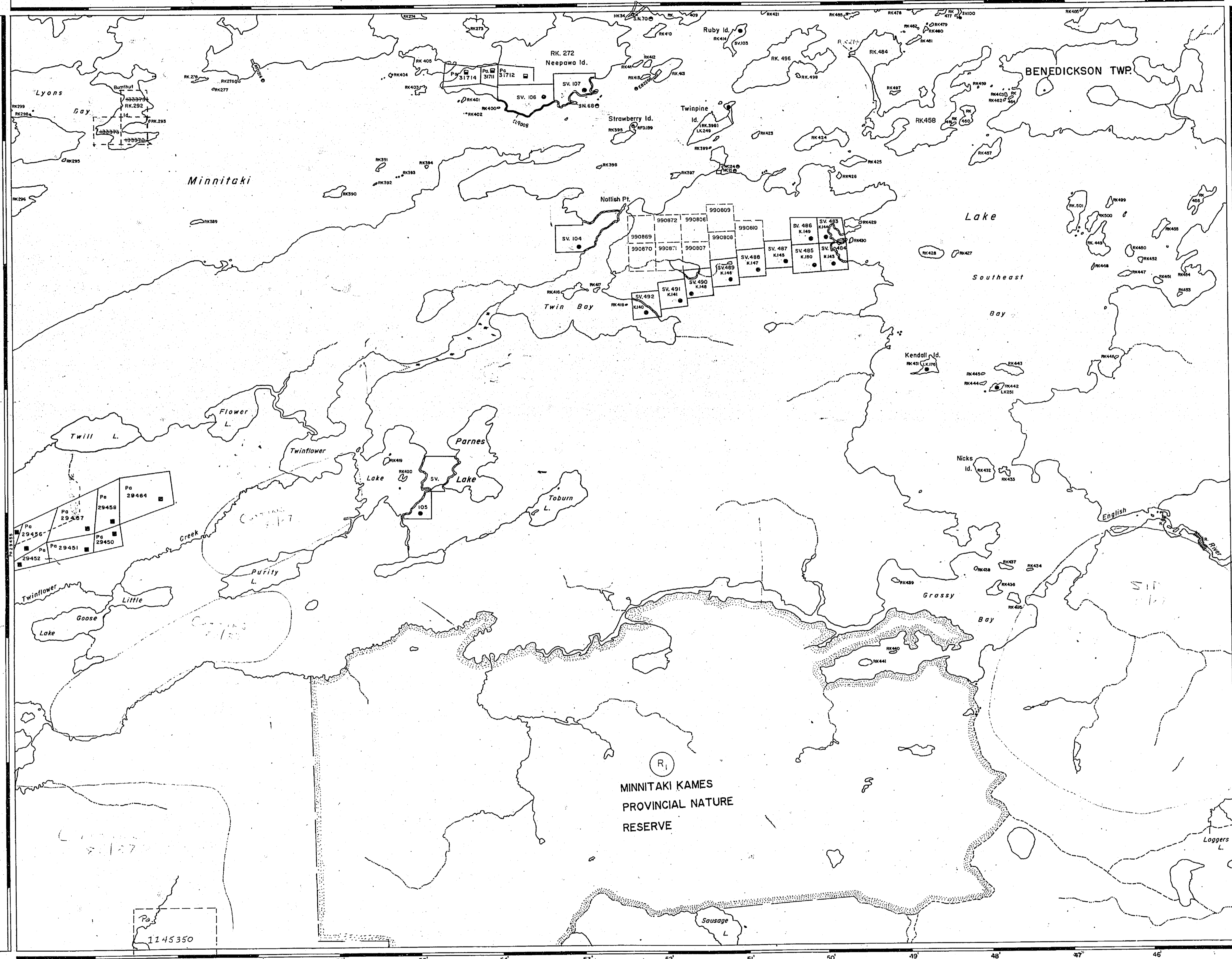
Sept 26/91 R

Historical

DRAYTON TWP. (M. 2233) @ 3379

KABIK LAKE & PICKEREL TWP. - G-2079

FOREST ACTIVITY INFORMATION  
 THIS TOWNSHIP AREA FALLS WITHIN THE  
 CROWN FOREST MGT UNIT  
 ANY LANDS WITHIN THIS UNIT ARE SUBJECT TO FOREST ACTIVITY OPERATIONS.  
 THE MAP UNIT FORESTER FOR THIS AREA CAN BE  
 CONTACTED AT:  
 P.O. BOX 389  
 SIOUX LOOKOUT, ONTARIO P0V 2T0  
 (807) 731-1146



LEGEND

- HIGHWAY AND ROUTE No.
- OTHER ROADS
- TRAILS
- SURVEYED LINES:  
 TOWNSHIPS, BASE LINES, ETC.
- LOTS, MINING CLAIMS, PARCELS, ETC.
- UNSURVEYED LINES:  
 LOT LINES
- PARCEL BOUNDARY
- MINING CLAIMS ETC.
- RAILWAY AND RIGHT OF WAY
- UTILITY LINES
- NON-PERENNIAL STREAM
- FLOODING OR FLOODING RIGHTS
- SUBDIVISION OR COMPOSITE PLAN
- RESERVATIONS
- ORIGINAL SHORELINE
- MARSH OR MUSKEG
- MINES
- TRAVERSE MONUMENT

DISPOSITION OF CROWN LANDS

TYPE OF DOCUMENT	SYMBOL
PATENT, SURFACE & MINING RIGHTS	
" SURFACE RIGHTS ONLY	
" MINING RIGHTS ONLY	
LEASE, SURFACE & MINING RIGHTS	
" SURFACE RIGHTS ONLY	
" MINING RIGHTS ONLY	
LICENCE OF OCCUPATION	
ORDER-IN-COUNCIL	
RESERVATION	
CANCELLED	
SAND & GRAVEL	

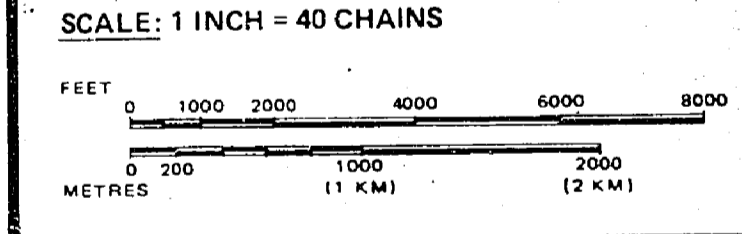
NOTE: MINING RIGHTS IN PARCELS PATENTED PRIOR TO MAY 6, 1913, VESTED IN ORIGINAL PATENTEE BY THE PUBLIC LANDS ACT, R.S.O. 1970, CHAP. 380, SEC. 63, SUBSEC. 1.

REFERENCES

AREAS WITHDRAWN FROM DISPOSITION

M.R.O. - MINING RIGHTS ONLY  
 S.R.O. - SURFACE RIGHTS ONLY  
 M.+S. - MINING AND SURFACE RIGHTS

Description	Order No.	Date	Disposition	File
SEC 36 / 80	4 35 / 85	23 / 8 / 85	M + S	188238 JDS



THE INFORMATION THAT APPEARS ON THIS MAP HAS BEEN COMPILED FROM VARIOUS SOURCES AND ACCURACY IS NOT GUARANTEED. THOSE WISHING TO STAKE MINING CLAIMS SHOULD CONSULT WITH THE MINING RECORDER, MINISTRY OF FOREST AND MINES, FOR ADDITIONAL INFORMATION ON THE STATUS OF THE LANDS SHOWN HEREON.

AREA  
**PARNES LAKE**  
 M.N.R. ADMINISTRATIVE DISTRICT  
**SIOUX LOOKOUT**  
 MINING DIVISION  
**PATRICIA**  
 LAND TITLES / REGISTRY DIVISION  
**KENORA**

Ministry of Natural Resources  
 Land Management Branch  
 Ontario

Date: MARCH, 1984  
 Number: **G-2164**

LARD LAKE - G-2549

LEGEND

- HIGHWAY AND ROUTE No.
- OTHER ROADS
- TRAILS
- SURVEYED LINES:
  - TOWNSHIPS, BASE LINES, ETC.
  - LOTS, MINING CLAIMS, PARCELS, ETC.
- UNSURVEYED LINES:
  - LOT LINES
  - PARCEL BOUNDARY
  - MINING CLAIMS ETC.
- RAILWAY AND RIGHT OF WAY
- UTILITY LINES
- NON-PERENNIAL STREAM
- FLOODING OR FLOODING RIGHTS
- SUBDIVISION OR COMPOSITE PLAN
- RESERVATIONS
- ORIGINAL SHORELINE
- MARSH OR MUSKEG
- MINES
- TRAVERSE MONUMENT

DISPOSITION OF CROWN LANDS

TYPE OF DOCUMENT	SYMBOL
PATENT, SURFACE & MINING RIGHTS	●
" SURFACE RIGHTS ONLY	○
" MINING RIGHTS ONLY	◐
LEASE, SURFACE & MINING RIGHTS	◑
" SURFACE RIGHTS ONLY	◒
" MINING RIGHTS ONLY	◓
LICENCE OF OCCUPATION	◔
ORDER-IN-COUNCIL	OC
RESERVATION	○
CANCELLED	○
SAND & GRAVEL	○

NOTE: MINING RIGHTS IN PARCELS PATENTED PRIOR TO MAY 6, 1913, VESTED IN ORIGINAL PATENTEE BY THE PUBLIC LANDS ACT, R.S.O. 1970, CHAP. 380, SEC. 83, SUBSEC. 1.

REFERENCES

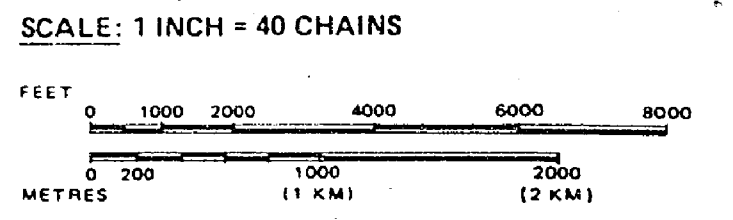
AREAS WITHDRAWN FROM DISPOSITION

M.R.O. - MINING RIGHTS ONLY  
 S.R.O. - SURFACE RIGHTS ONLY  
 M.+S. - MINING AND SURFACE RIGHTS

Description	Order No.	Date	Disposition	File
① SEC 36/80	W 33/83	23/8/83	M.R.O.	102330

S.R.O. WITHDRAWN ON ALL ISLANDS IN MINNITAKI LAKE

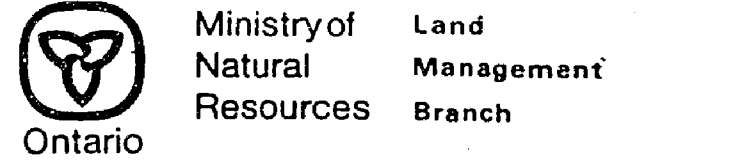
July 27/85	Oct 2/86
Aug 28/85	Feb 2/87
Sept 2/85	Mar 2/87
Mar 2/86	Mar 2/87
July 30, 1986	Apr. 7/87
August 7, 1986	Apr 2/87
Sept 1/86	May 16/87
Sept 13/86	May 17/87
Oct 1/86	July 14/87



AREA

# PARNES LAKE

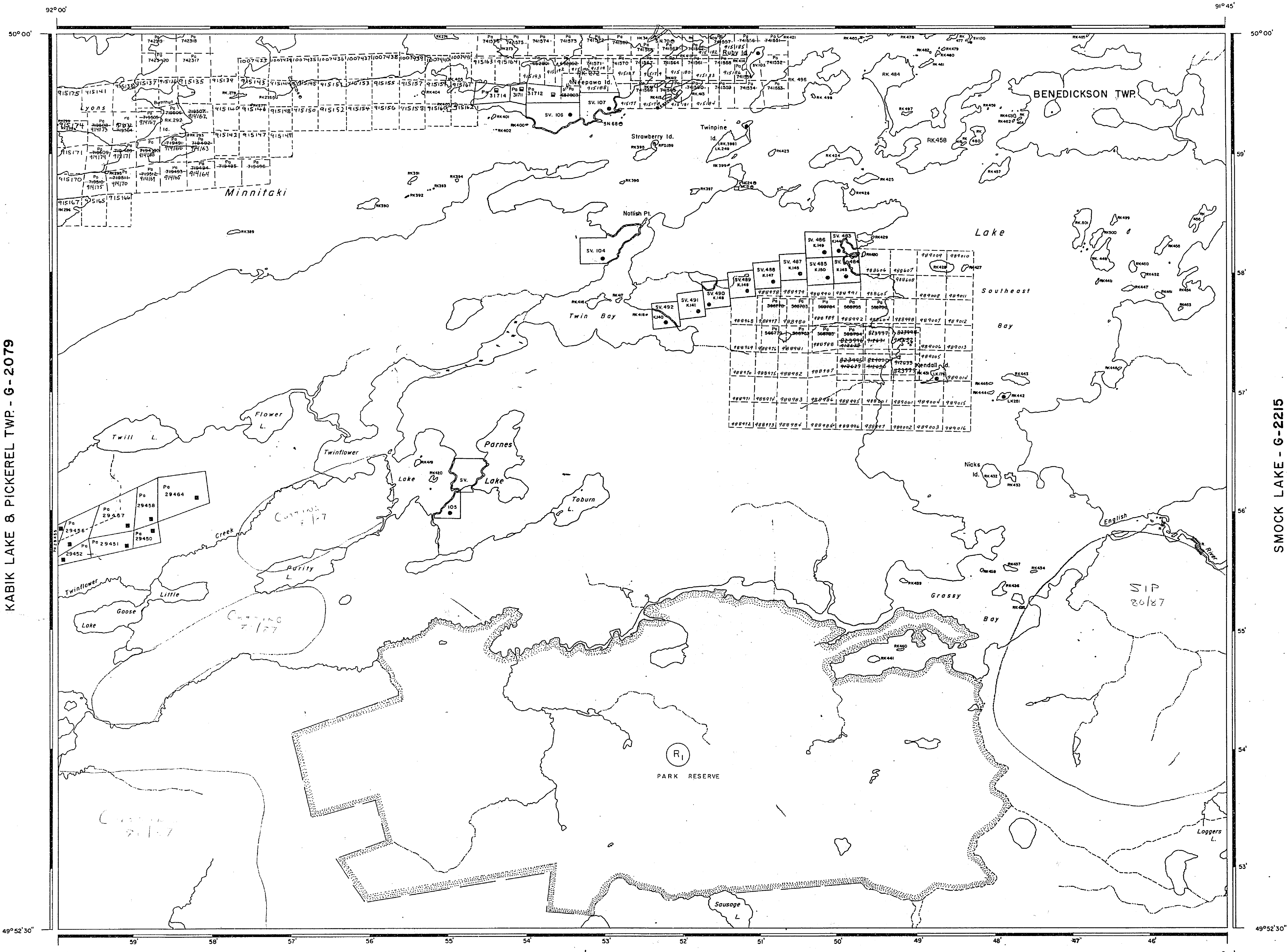
M.N.R. ADMINISTRATIVE DISTRICT  
 SIOUX LOOKOUT  
 MINING DIVISION  
 PATRICIA  
 LAND TITLES / REGISTRY DIVISION  
 KENORA



Date MARCH, 1984 Number G-2164

KABIK LAKE & PICKEREL TWP. - G - 2079

SMOCK LAKE - G-2215



JULY 19/90  
 MAY 23/90  
 JUNE 17/91 R  
 Aug 24/91 C  
 Sept 26/91 R

DRAYTON TWP. (M-2233) @3379

LEGEND

- HIGHWAY AND ROUTE No.
- OTHER ROADS
- TRAILS
- SURVEYED LINES:
  - TOWNSHIPS, BASE LINES, ETC.
  - LOTS, MINING CLAIMS, PARCELS, ETC.
- UNSURVEYED LINES:
  - LOT LINES
  - PARCEL BOUNDARY
  - MINING CLAIMS ETC.
- RAILWAY AND RIGHT OF WAY
- UTILITY LINES
- NON-PERENNIAL STREAM
- FLOODING OR FLOODING RIGHTS
- SUBDIVISION OR COMPOSITE PLAN
- RESERVATIONS
- ORIGINAL SHORELINE
- MARSH OR MUSKEG
- MINES
- TRAVERSE MONUMENT

DISPOSITION OF CROWN LANDS

TYPE OF DOCUMENT	SYMBOL
PATENT, SURFACE & MINING RIGHTS	
" SURFACE RIGHTS ONLY	
" MINING RIGHTS ONLY	
LEASE, SURFACE & MINING RIGHTS	
" SURFACE RIGHTS ONLY	
" MINING RIGHTS ONLY	
LICENCE OF OCCUPATION	
ORDER-IN-COUNCIL	
RESERVATION	
CANCELLED	
SAND & GRAVEL	

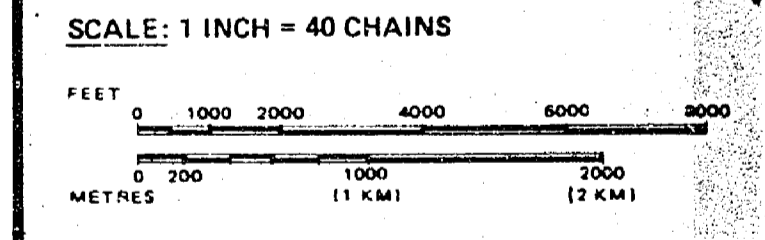
NOTE: MINING RIGHTS IN PARCELS PATENTED PRIOR TO MAY 8, 1913, VESTED IN ORIGINAL PATENTEE BY THE PUBLIC LANDS ACT, R.S.O. 1970, CHAP. 380, SEC. 62, SUBSEC. 1.

REFERENCES

AREAS WITHDRAWN FROM DISPOSITION

Description	Order No.	Date	Disposition	File
M.R.O. - MINING RIGHTS ONLY				
S.R.O. - SURFACE RIGHTS ONLY				
M.+S. - MINING AND SURFACE RIGHTS				
SEC 36/80	W 33/83	23/8/85	M.R.S.	10028 JDS

Jan 21/87  
 Feb 28/85  
 Sept 21/85  
 Nov 21/86  
 July 30, 1986  
 August 7, 1986  
 Sept 1/86  
 Sept 13/86  
 Oct 1/86  
 Oct 31/80  
 Jan 12/87  
 Mar 5/87  
 Mar 19/87  
 Mar 25/87  
 April 2/87  
 May 16/87  
 May 16/87  
 June 27/85  
 Nov 2/87  
 May 10/87  
 89-08-21  
 March 8/87  
 April 2/86  
 June 17/91 R



AREA  
**PARNES LAKE**  
 M.N.R. ADMINISTRATIVE DISTRICT  
**SIoux LOOKOUT**  
 MINING DIVISION  
**PATRICIA**  
 LAND TITLES / REGISTRY DIVISION  
**KENORA**

Ministry of Natural Resources Ontario  
 Land Management Branch

Date MARCH, 1984  
 Number **G-2164**

KABIK LAKE & PICKEREL TWP. - G-2079

SMOCK LAKE - G-2212

THIS TOWNSHIP AREA FALLS WITHIN THE CROWN FOREST MGT. UNIT AND MAY BE SUBJECT TO FORESTRY OPERATIONS. THE M.N.R. UNIT FORESTER FOR THIS AREA CAN BE CONTACTED AT: SIoux LOOKOUT, ONTARIO, P0V 2T0 (807) 737-1140

THE INFORMATION THAT APPEARS ON THIS MAP HAS BEEN COMPILED FROM VARIOUS SOURCES, AND ACCURACY IS NOT GUARANTEED. THOSE WISHING TO STAKE MINING CLAIMS SHOULD CONSULT WITH THE MINING RECORDS SECTION, MINISTRY OF NORTHERN DEVELOPMENT AND MINES, FOR ADDITIONAL INFORMATION ON THE STATUS OF THE LANDS SHOWN HEREON.

LARD LAKE - G-2549

DRAYTON TWP (M-2233) 03379

LEGEND

- HIGHWAY AND ROUTE No.
- OTHER ROADS
- TRAILS
- SURVEYED LINES:
  - TOWNSHIPS, BASE LINES, ETC.
  - LOTS, MINING CLAIMS, PARCELS, ETC.
- UNSURVEYED LINES:
  - LOT LINES
  - PARCEL BOUNDARY
  - MINING CLAIMS ETC.
- RAILWAY AND RIGHT OF WAY
- UTILITY LINES
- NON-PERENNIAL STREAM
- FLOODING OR FLOODING RIGHTS
- SUBDIVISION OR COMPOSITE PLAN
- RESERVATIONS
- ORIGINAL SHORELINE
- MARSH OR MUSKEG
- MINES
- TRAVERSE MONUMENT

DISPOSITION OF CROWN LANDS

TYPE OF DOCUMENT	SYMBOL
PATENT, SURFACE & MINING RIGHTS	
" SURFACE RIGHTS ONLY	
" MINING RIGHTS ONLY	
LEASE, SURFACE & MINING RIGHTS	
" SURFACE RIGHTS ONLY	
" MINING RIGHTS ONLY	
LICENCE OF OCCUPATION	
ORDER-IN-COUNCIL	
RESERVATION	
CANCELLED	
SAND & GRAVEL	

NOTE: MINING RIGHTS IN PARCELS PATENTED PRIOR TO MAY 1 1913, VESTED IN ORIGINAL PATENTEES BY THE PUBLIC LANDS ACT, R.S.O. 1970, CHAP. 380, SEC. 82, SUBSEC. 1

REFERENCES

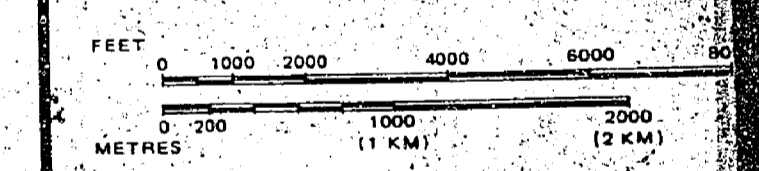
AREAS WITHDRAWN FROM DISPOSITION

Description	Order No.	Date	Disposition
SEC 36 / 30	# 35 / 83	23 / 8 / 83	M.B.S.

DATE OF ISSUE

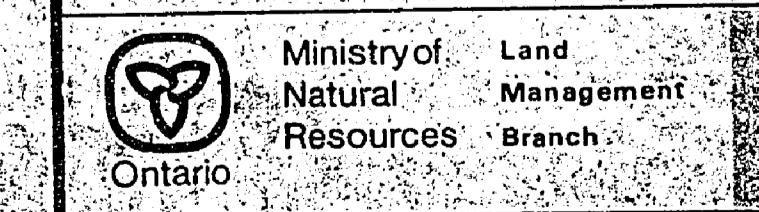
SEP 24 1998  
PROVINCIAL RECORDING OFFICE - SUDBURY

SCALE: 1 INCH = 40 CHAINS



AREA  
**PARNES LAKE**

M.N.R. ADMINISTRATIVE DISTRICT  
**SIoux LOOKOUT**  
MINING DIVISION  
**PATRICIA**  
LAND TITLES / REGISTRY DIVISION  
**KENORA**

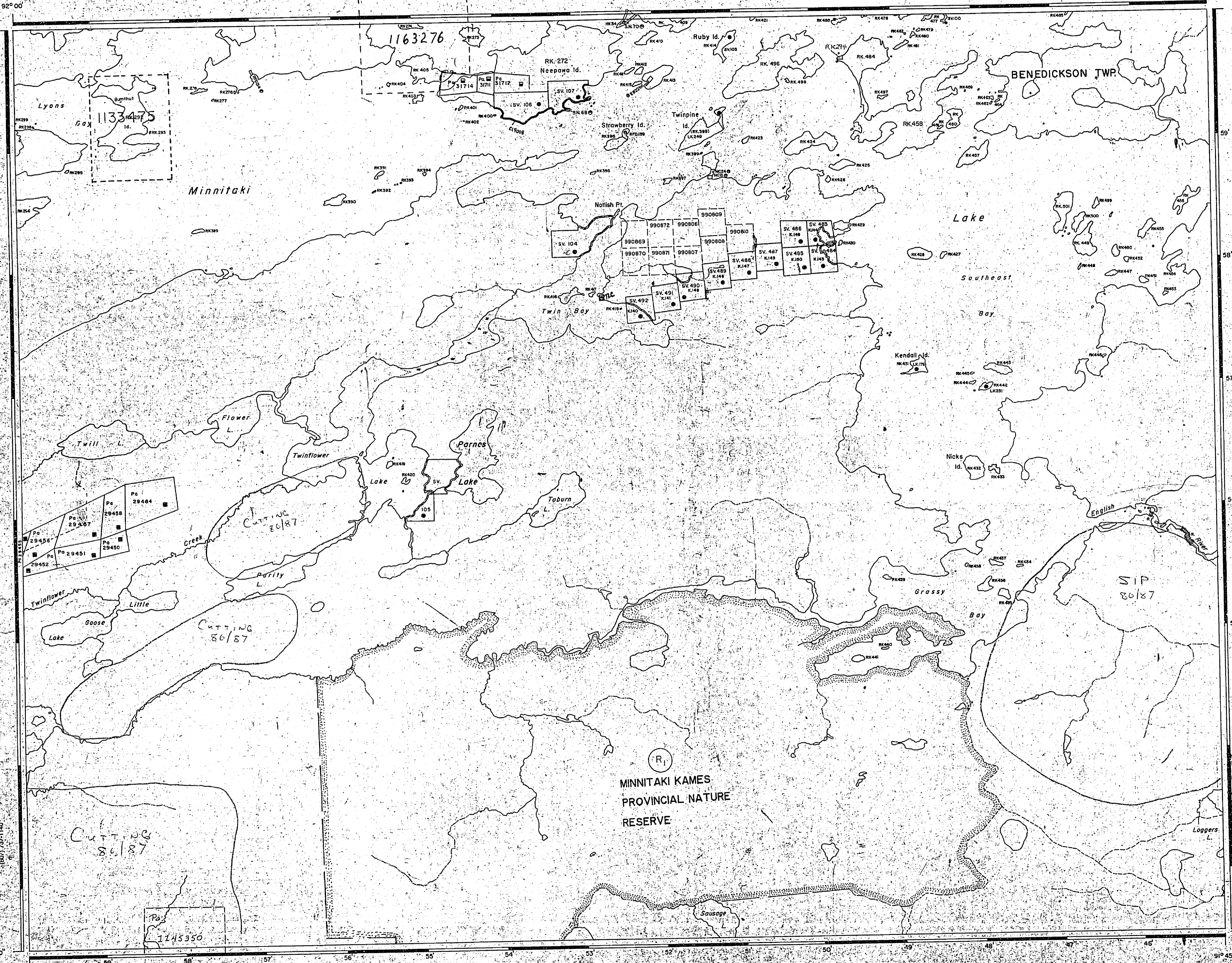


Date: MARCH, 1984  
Number: **G-2164**

JULY 18/90  
M-2233  
LINE 17/91 R  
Aug 24/91 C  
Sept 26/91 R

KABIK LAKE & PICKEREL TWP - G-2079

FOREST ACTIVITY INFORMATION  
THIS TOWNSHIP AREA FALLS WITHIN THE  
CROWN FOREST - M.C.T. UNIT  
AND MAY BE SUBJECT TO FORESTRY OPERATIONS.  
THE M.N.R. UNIT FORESTER FOR THIS AREA CAN BE  
CONTACTED AT: BOX 380  
SIoux LOOKOUT, ONTARIO P0V 2T0  
(807) 737-1140



LARD LAKE - G-2549

SMOCK LAKE - G-2212

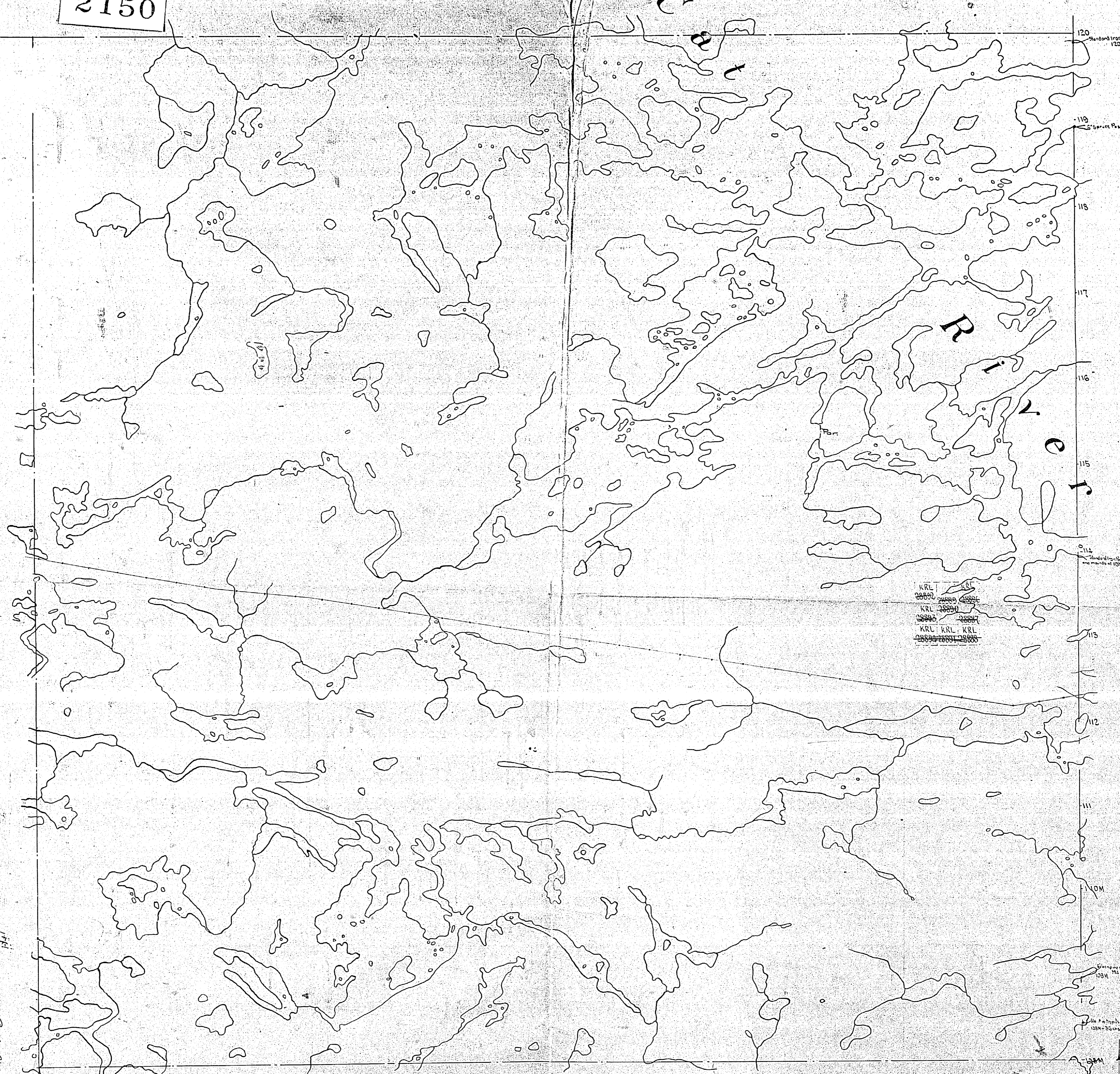
PARNES LAKE AREA G 2164

M-2150

2150

0.616 W

M 2150



KRL  
 2000 2000 2000  
 KRL 2000  
 2000 2000  
 KRL KRL KRL  
 2000 2000 2000

M. 2150

Scale - 40 Chains = 1 inch

Cat River Area (M. 2150)

Power Transmission Line From Ear Falls to Sioux Lookout for the Hydro  
 Electric Power Commission shown here with 100 ft  
 surveyed by Harry D. Sewell 1942. File 119397.

Cat River Area  
M-2150

CAT RIVER AREA

# PARNES LAKE

DISTRICT OF KENORA

PATRICIA MINING DIVISION

SCALE: 1-INCH = 40 CHAINS

### DISPOSITION OF CROWN LANDS

- PATENT, SURFACE AND MINING RIGHTS ..... ●
- " " SURFACE RIGHTS ONLY ..... ○
- " " MINING RIGHTS ONLY ..... ⊙
- LEASE, SURFACE AND MINING RIGHTS ..... ■
- " " SURFACE RIGHTS ONLY ..... □
- " " MINING RIGHTS ONLY ..... ⊞
- LICENCE OF OCCUPATION ..... ▽
- ROADS ..... ————
- IMPROVED ROADS ..... ————
- KING'S HIGHWAYS ..... ————
- RAILWAYS ..... ————
- POWER LINES ..... ————
- MARSH OR MUSKEG ..... ————
- MINES ..... ————
- CANCELLED ..... C.

### NOTES

400' surface rights reservation along the shores of all lakes and rivers.

Surface rights reserved on all islands in Minnitaki Lake. File 67051.

July 27, 1983  
Oct. 20, 1983  
Oct. 28, 1983

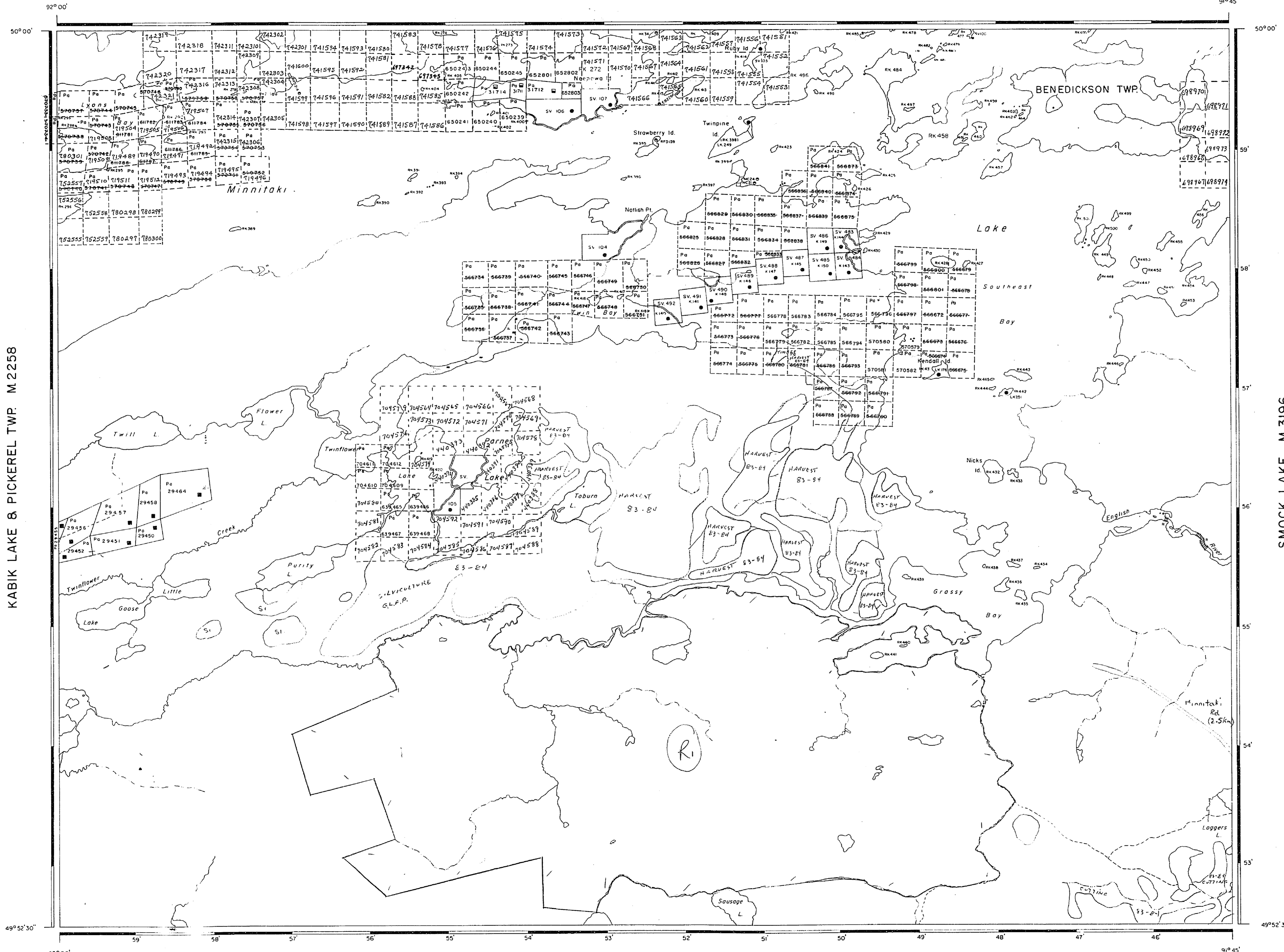
R1 W33/83 Aug 23/83 M+S 188538  
Mar. 8, 1984  
Mar. 24, 1984

# G-2164

NATIONAL TOPOGRAPHIC SERIES 52 G 13

## PLAN NO. M.2150

ONTARIO  
MINISTRY OF NATURAL RESOURCES  
SURVEYS AND MAPPING BRANCH



KABIK LAKE & PICKEREL TWP. M.2258

SMOCK LAKE M.3196



LEGEND

HIGHWAY AND ROUTE No.	
OTHER ROADS	
TRAILS	
SURVEYED LINES:	
TOWNSHIPS, BASE LINES, ETC.	
LOTS, MINING CLAIMS, PARCELS, ETC.	
UNSURVEYED LINES:	
LOT LINES	
PARCEL BOUNDARY	
MINING CLAIMS ETC.	
RAILWAY AND RIGHT OF WAY	
UTILITY LINES	
NON-PERENNIAL STREAM	
FLOODING OR FLOODING RIGHTS	
SUBDIVISION OR COMPOSITE PLAN	
RESERVATIONS	
ORIGINAL SHORELINE	
MARSH OR MUSKEG	
MINES	
TRAVERSE MONUMENT	

DISPOSITION OF CROWN LANDS

TYPE OF DOCUMENT	SYMBOL
PATENT, SURFACE & MINING RIGHTS	
" SURFACE RIGHTS ONLY	
" MINING RIGHTS ONLY	
LEASE, SURFACE & MINING RIGHTS	
" SURFACE RIGHTS ONLY	
" MINING RIGHTS ONLY	
LICENCE OF OCCUPATION	
ORDER-IN-COUNCIL	
RESERVATION	
CANCELLED	
SAND & GRAVEL	

NOTE: MINING RIGHTS IN PARCELS PATENTED PRIOR TO MAY 6, 1913, VESTED IN ORIGINAL PATENTEE BY THE PUBLIC LANDS ACT, R.S.O. 1970, CHAP. 380, SEC. 63, SUBSEC. 1.

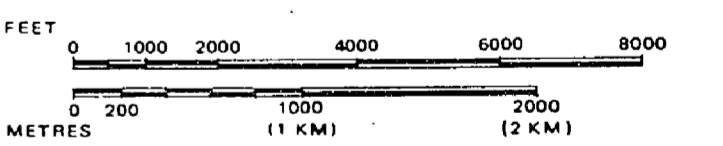
REFERENCES

AREAS WITHDRAWN FROM DISPOSITION

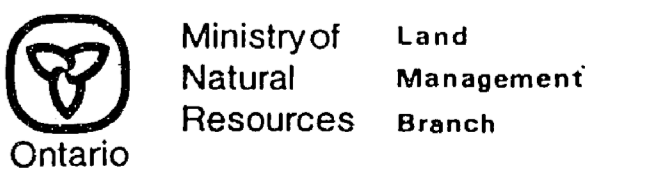
Description	Order No.	Date	Disposition	File
M.R.O. - MINING RIGHTS ONLY				
S.R.O. - SURFACE RIGHTS ONLY				
M.+S. - MINING AND SURFACE RIGHTS				
Sec 36/80	33/83	25/87/88	M.S.	10052
S.R.O. WITHDRAWN ON ALL ISLANDS IN MINNITAKI LAKE				

July 21/86 Oct 21/86  
 Feb 28/85 Feb 13/87  
 Sept 21/85 March 5/87  
 May 24/86 March 19/87  
 Apr 29/87  
 July 30, 1986 Apr 21/87  
 August 7, 1986 APR 21/87  
 May 16/86 MAY 16/87  
 Sept 13/86 MAY 16/87  
 Oct 1/86 MAY 16/87

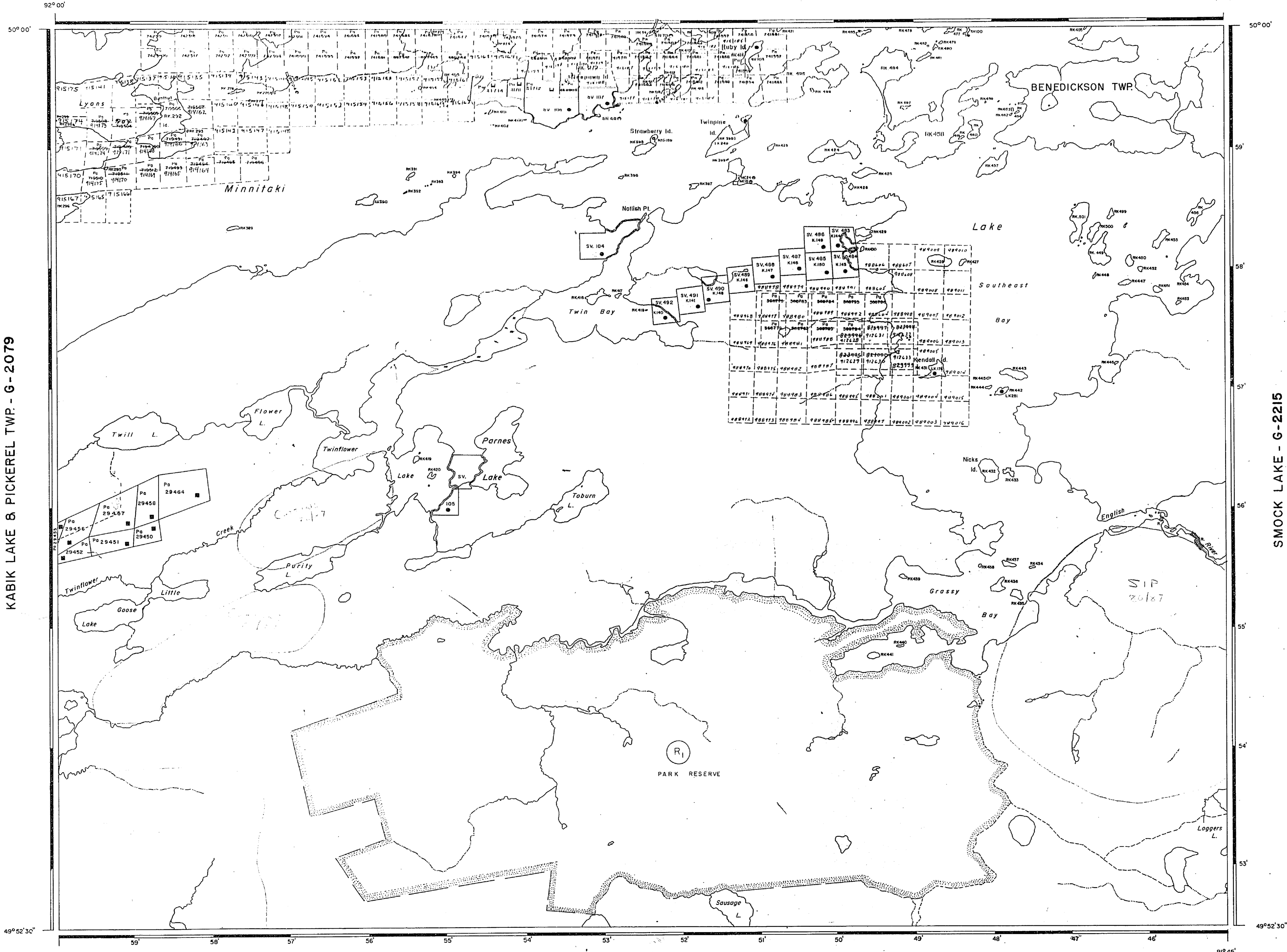
SCALE: 1 INCH = 40 CHAINS



**AREA**  
**PARNES LAKE**  
 M.N.R. ADMINISTRATIVE DISTRICT  
 SIOUX LOOKOUT  
 MINING DIVISION  
**PATRICIA**  
 LAND TITLES / REGISTRY DIVISION  
**KENORA**



Date: MARCH, 1984 Number **G-2164**



KABIK LAKE & PICKEREL TWP. - G-2079

SMOCK LAKE - G-2215

JULY 19/90  
 MAY 22/91 C  
 JUNE 17/91 R  
 AUG 24/91 C  
 SEPT 26/91 R

DRAYTON TWP. M-2233

LEGEND

- HIGHWAY AND ROUTE No.
- OTHER ROADS
- TRAILS
- SURVEYED LINES:
  - TOWNSHIPS, BASE LINES, ETC.
  - LOTS, MINING CLAIMS, PARCELS, ETC.
- UNSURVEYED LINES:
  - LOT LINES
  - PARCEL BOUNDARY
  - MINING CLAIMS ETC.
- RAILWAY AND RIGHT OF WAY
- UTILITY LINES
- NON-PERENNIAL STREAM
- FLOODING OR FLOODING RIGHTS
- SUBDIVISION OR COMPOSITE PLAN
- RESERVATIONS
- ORIGINAL SHORELINE
- MARSH OR MUSKEG
- MINES
- TRAVERSE MONUMENT

DISPOSITION OF CROWN LANDS

TYPE OF DOCUMENT	SYMBOL
PATENT, SURFACE & MINING RIGHTS	
" SURFACE RIGHTS ONLY	
" MINING RIGHTS ONLY	
LEASE, SURFACE & MINING RIGHTS	
" SURFACE RIGHTS ONLY	
" MINING RIGHTS ONLY	
LICENCE OF OCCUPATION	
ORDER-IN-COUNCIL	
RESERVATION	
CANCELLED	
SAND & GRAVEL	

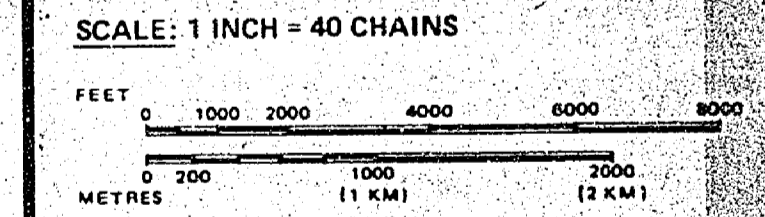
NOTE: MINING RIGHTS IN PARCELS PATENTED PRIOR TO MAY 8, 1913, VESTED IN ORIGINAL PATENTEES BY THE PUBLIC LANDS ACT, R.S.O. 1970, CHAP. 380, SEC. 63, SUBSEC. 1.

REFERENCES


AREAS WITHDRAWN FROM DISPOSITION

Description	Order No.	Date	Disposition	F#
M.R.O. - MINING RIGHTS ONLY				
S.R.O. - SURFACE RIGHTS ONLY				
M.+S. - MINING AND SURFACE RIGHTS				
SEC 34/70	W 33/83	23/8/83	M.R.O.	105

Date	Disposition	F#
JULY 27/85	Oct 2/86	Nov 11/85
Aug 28/85	Jan 12/87	May 10/87
SEP 24/85	MAR 5/87	89,08,24
MAY 24/86	MAR 19/87	MAY 6/87
JUN 25/86	MAR 29/87	APRIL 27/86
JULY 30, 1986	APR 7/87	SEP 7/86
AUGUST 7, 1986	APR 21/87	JUNE 17/91
SEP 10/86	MAY 16/87	
SEPT 13/86	JULY 11/87	
OCT 1/86	FEB 29/88	
	MAY 7/89	



AREA  
**PARNES LAKE**  
 M.N.R. ADMINISTRATIVE DISTRICT  
**SIoux LOOKOUT**  
 MINING DIVISION  
**PATRICIA**  
 LAND TITLES / REGISTRY DIVISION  
**KENORA**

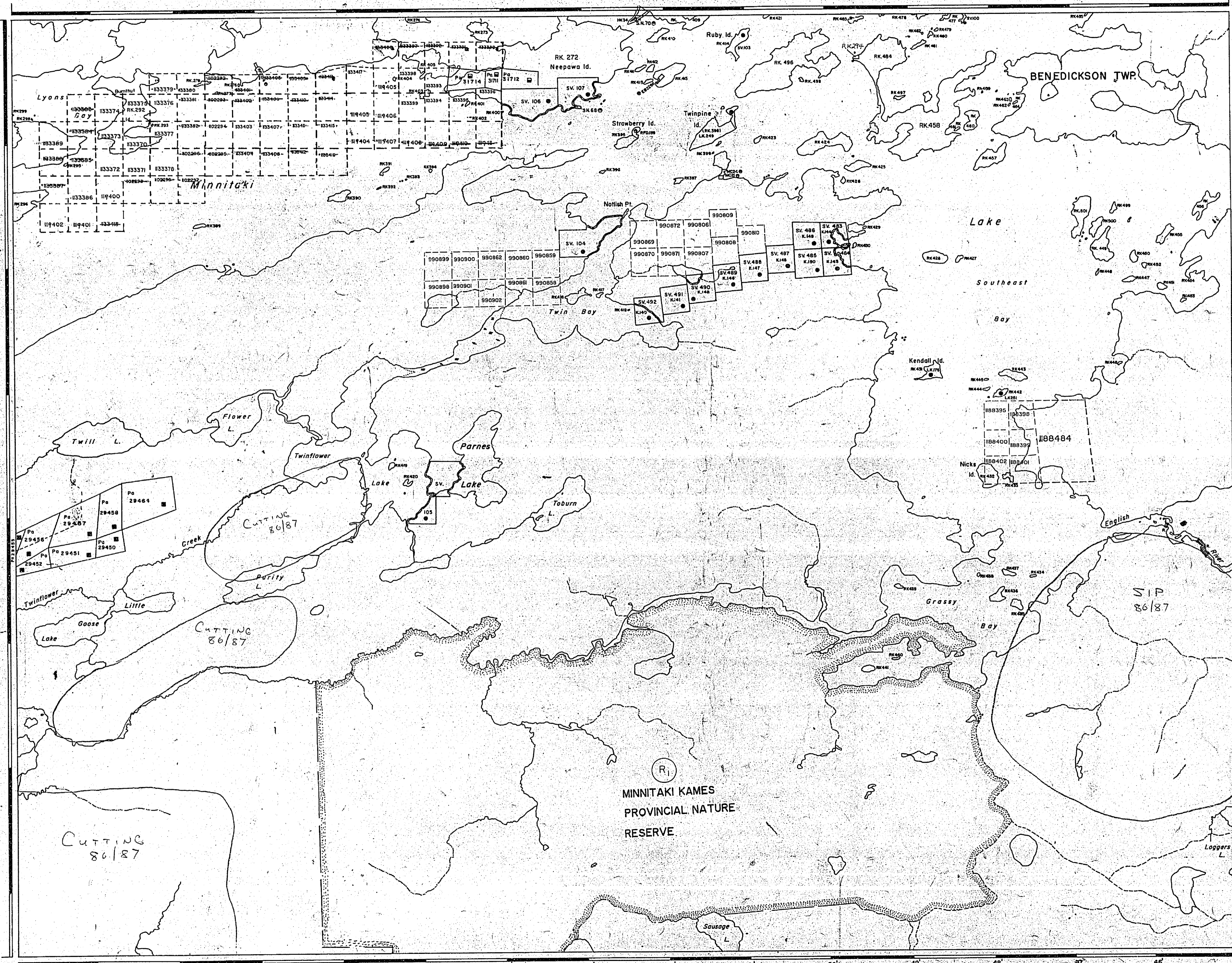


Date MARCH, 1984  
 Number **G-2164**

KABIK LAKE B. PICKEREL TWP. - G-2079

SMOCK LAKE - G-2212

LARD LAKE - G-2549



THE INFORMATION THAT APPEARS ON THIS MAP HAS BEEN COMPILED FROM VARIOUS SOURCES AND ACCURACY IS NOT GUARANTEED. THOSE WISHING TO STAKE MINING CLAIMS SHOULD CONSULT WITH THE MINING RECORDER, MINISTRY OF NORTHERN DEVELOPMENT AND MINES, FOR ADDITIONAL INFORMATION ON THE STATUS OF THE LANDS SHOWN HEREON.

DRAYTON TWP. (M-2233) 03379

**LEGEND**

- HIGHWAY AND ROUTE No.
- OTHER ROADS
- TRAILS
- SURVEYED LINES:
  - TOWNSHIPS, BASE LINES, ETC.
  - LOTS, MINING CLAIMS, PARCELS, ETC.
- UNSURVEYED LINES:
  - LOT LINES
  - PARCEL BOUNDARY
  - MINING CLAIMS ETC.
- RAILWAY AND RIGHT OF WAY
- UTILITY LINES
- NON-PERENNIAL STREAM
- FLOODING OR FLOODING RIGHTS
- SUBDIVISION OR COMPOSITE PLAN RESERVATIONS
- ORIGINAL SHORELINE
- MARSH OR MUSKEG
- MINES
- TRAVERSE MONUMENT

DATE OF ISSUE  
SEP 10 1983  
PROVINCIAL RECORDING  
OFFICE - SUDBURY

**DISPOSITION OF CROWN LANDS**

TYPE OF DOCUMENT	SYMBOL
PATENT, SURFACE & MINING RIGHTS	
" SURFACE RIGHTS ONLY	
" MINING RIGHTS ONLY	
LEASE, SURFACE & MINING RIGHTS	
" SURFACE RIGHTS ONLY	
" MINING RIGHTS ONLY	
LICENCE OF OCCUPATION	
ORDER-IN-COUNCIL	
RESERVATION	
CANCELLED	
SAND & GRAVEL	

NOTE: MINING RIGHTS IN PARCELS PATENTED PRIOR TO MAY 6 1912, VESTED IN ORIGINAL PATENTEE BY THE PUBLIC LANDS ACT, R.S.O. 1970, CHAP. 380, SEC. 43, SUBSEC. 1

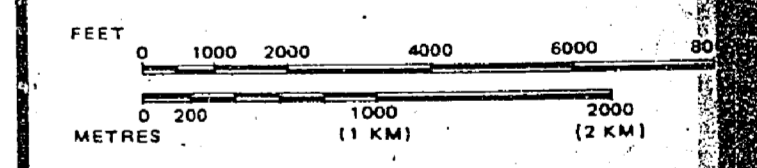
**REFERENCES**

**AREAS WITHDRAWN FROM DISPOSITION**


M.R.O. - MINING RIGHTS ONLY  
S.R.O. - SURFACE RIGHTS ONLY  
M.+S. - MINING AND SURFACE RIGHTS

Description	Order No.	Date	Disposition	File
SEC 34 / 82	# 33 / 83	23 / 6 / 83	M.R.O.	10500

SCALE: 1 INCH = 40 CHAINS



AREA  
**PARNES LAKE**  
M.N.R. ADMINISTRATIVE DISTRICT  
**SIoux LOOKOUT**  
MINING DIVISION  
**PATRICIA**  
LAND TITLES / REGISTRY DIVISION  
**KENORA**



Date MARCH, 1984 Number  
**G-2164**

July 1980  
June 1981  
Aug 1981  
Sept 22/81 R  
Oct 1/82  
Nov 1/82  
Dec 1/82  
Jan 1/83  
Feb 1/83  
Mar 1/83  
Apr 1/83  
May 1/83  
June 1/83  
July 1/83  
Aug 1/83  
Sept 1/83  
Oct 1/83  
Nov 1/83  
Dec 1/83  
Jan 1/84  
Feb 1/84  
Mar 1/84  
Apr 1/84  
May 1/84  
June 1/84  
July 1/84  
Aug 1/84  
Sept 1/84  
Oct 1/84  
Nov 1/84  
Dec 1/84  
Jan 1/85  
Feb 1/85  
Mar 1/85  
Apr 1/85  
May 1/85  
June 1/85  
July 1/85  
Aug 1/85  
Sept 1/85  
Oct 1/85  
Nov 1/85  
Dec 1/85  
Jan 1/86  
Feb 1/86  
Mar 1/86  
Apr 1/86  
May 1/86  
June 1/86  
July 1/86  
Aug 1/86  
Sept 1/86  
Oct 1/86  
Nov 1/86  
Dec 1/86  
Jan 1/87  
Feb 1/87  
Mar 1/87  
Apr 1/87  
May 1/87  
June 1/87  
July 1/87  
Aug 1/87  
Sept 1/87  
Oct 1/87  
Nov 1/87  
Dec 1/87  
Jan 1/88  
Feb 1/88  
Mar 1/88  
Apr 1/88  
May 1/88  
June 1/88  
July 1/88  
Aug 1/88  
Sept 1/88  
Oct 1/88  
Nov 1/88  
Dec 1/88  
Jan 1/89  
Feb 1/89  
Mar 1/89  
Apr 1/89  
May 1/89  
June 1/89  
July 1/89  
Aug 1/89  
Sept 1/89  
Oct 1/89  
Nov 1/89  
Dec 1/89  
Jan 1/90  
Feb 1/90  
Mar 1/90  
Apr 1/90  
May 1/90  
June 1/90  
July 1/90  
Aug 1/90  
Sept 1/90  
Oct 1/90  
Nov 1/90  
Dec 1/90  
Jan 1/91  
Feb 1/91  
Mar 1/91  
Apr 1/91  
May 1/91  
June 1/91  
July 1/91  
Aug 1/91  
Sept 1/91  
Oct 1/91  
Nov 1/91  
Dec 1/91  
Jan 1/92  
Feb 1/92  
Mar 1/92  
Apr 1/92  
May 1/92  
June 1/92  
July 1/92  
Aug 1/92  
Sept 1/92  
Oct 1/92  
Nov 1/92  
Dec 1/92  
Jan 1/93  
Feb 1/93  
Mar 1/93  
Apr 1/93  
May 1/93  
June 1/93  
July 1/93  
Aug 1/93  
Sept 1/93  
Oct 1/93  
Nov 1/93  
Dec 1/93  
Jan 1/94  
Feb 1/94  
Mar 1/94  
Apr 1/94  
May 1/94  
June 1/94  
July 1/94  
Aug 1/94  
Sept 1/94  
Oct 1/94  
Nov 1/94  
Dec 1/94  
Jan 1/95  
Feb 1/95  
Mar 1/95  
Apr 1/95  
May 1/95  
June 1/95  
July 1/95  
Aug 1/95  
Sept 1/95  
Oct 1/95  
Nov 1/95  
Dec 1/95  
Jan 1/96  
Feb 1/96  
Mar 1/96  
Apr 1/96  
May 1/96  
June 1/96  
July 1/96  
Aug 1/96  
Sept 1/96  
Oct 1/96  
Nov 1/96  
Dec 1/96  
Jan 1/97  
Feb 1/97  
Mar 1/97  
Apr 1/97  
May 1/97  
June 1/97  
July 1/97  
Aug 1/97  
Sept 1/97  
Oct 1/97  
Nov 1/97  
Dec 1/97  
Jan 1/98  
Feb 1/98  
Mar 1/98  
Apr 1/98  
May 1/98  
June 1/98  
July 1/98  
Aug 1/98  
Sept 1/98  
Oct 1/98  
Nov 1/98  
Dec 1/98  
Jan 1/99  
Feb 1/99  
Mar 1/99  
Apr 1/99  
May 1/99  
June 1/99  
July 1/99  
Aug 1/99  
Sept 1/99  
Oct 1/99  
Nov 1/99  
Dec 1/99  
Jan 2000  
Feb 2000  
Mar 2000  
Apr 2000  
May 2000  
June 2000  
July 2000  
Aug 2000  
Sept 2000  
Oct 2000  
Nov 2000  
Dec 2000

KABIK LAKE & PICKEREL TWP - G-2079

SMOCK LAKE - G-2212

LARD LAKE - G-2549

FOREST ACTIVITY INFORMATION  
THIS TOWNSHIP AREA FALLS WITHIN THE  
CROWN FOREST MGT. UNIT  
AND MAY BE SUBJECT TO FORESTRY OPERATIONS.  
THE M.N.R. UNIT FORESTER FOR THIS AREA CAN BE  
CONTACTED AT:  
P.O. BOX 309  
1607, 2521140  
(807) 3521140

THE INFORMATION THAT  
APPEARS ON THIS MAP  
HAS BEEN COMPILED  
FROM VARIOUS SOURCES.  
NO GUARANTEE IS MADE  
AS TO ACCURACY. THOSE  
WISHING TO STAKE MINING  
CLAIMS SHOULD CONSULT  
WITH THE MINING  
RECORDS, MINISTRY OF  
NATURAL RESOURCES  
DEVELOPMENT AND MINES, FOR  
ADDITIONAL INFORMATION  
ON THE STATUS OF THE  
LANDS SHOWN HEREON.  
53

PARNES LAKE AREA G 2164

**LEGEND**

- HIGHWAY AND ROUTE No.
- OTHER ROADS
- TRAILS
- SURVEYED LINES:
  - TOWNSHIPS, BASE LINES, ETC.
  - LOTS, MINING CLAIMS, PARCELS, ETC.
- UNSURVEYED LINES:
  - LOT LINES
  - PARCEL BOUNDARY
  - MINING CLAIMS ETC.
- RAILWAY AND RIGHT OF WAY
- UTILITY LINES
- NON-PERENNIAL STREAM
- FLOODING OR FLOODING RIGHTS
- SUBDIVISION OR COMPOSITE PLAN
- RESERVATIONS
- ORIGINAL SHORELINE
- MARSH OR MUSKOG
- MINES
- TRAVERSE MONUMENT

**DISPOSITION OF CROWN LANDS**

TYPE OF DOCUMENT	SYMBOL
PATENT, SURFACE & MINING RIGHTS	
" SURFACE RIGHTS ONLY	
" MINING RIGHTS ONLY	
LEASE, SURFACE & MINING RIGHTS	
" SURFACE RIGHTS ONLY	
" MINING RIGHTS ONLY	
LICENCE OF OCCUPATION	
ORDER-IN-COUNCIL	
RESERVATION	
CANCELLED	
SAND & GRAVEL	

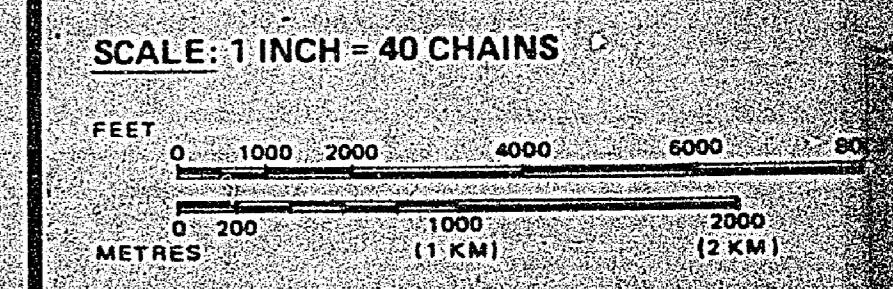
NOTE: MINING RIGHTS IN PARCELS PATENTED PRIOR TO MAY 9, 1912, VESTED IN ORIGINAL PATENTEES BY THE PUBLIC LANDS ACT, R.S.O. 1970, CHAP. 390, SEC. 63, SUBSEC. 1

**REFERENCES**

**AREAS WITHDRAWN FROM DISPOSITION**

Description	Order No.	Date	Disposition	File
SEC. 36 / 60	M. 35 / 85	23 / 6 / 85	M. S.	10553

JDS

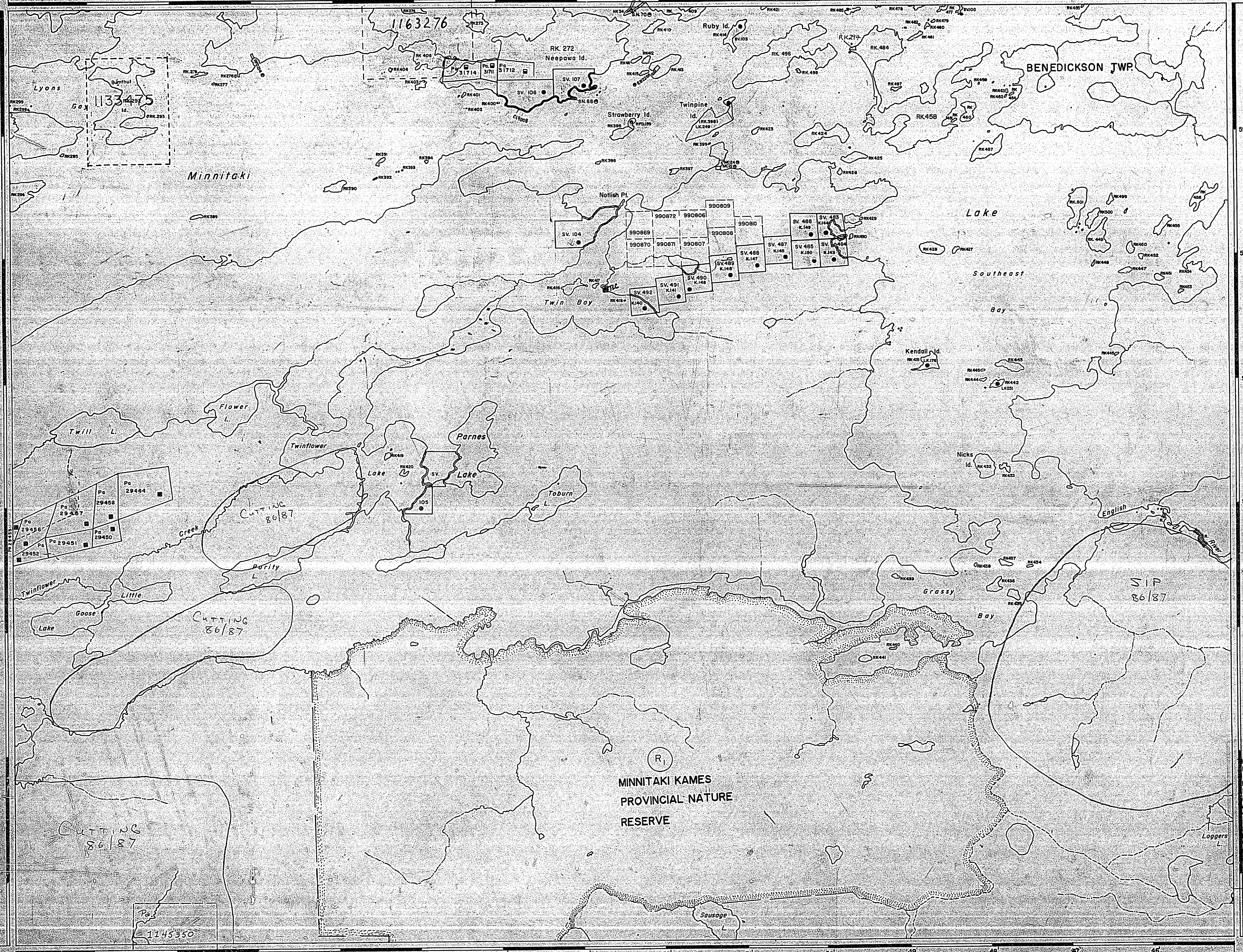


THE INFORMATION THAT APPEARS ON THIS MAP HAS BEEN COMPILED FROM VARIOUS SOURCES AND ACCURACY IS NOT GUARANTEED. THOSE FISHING TO STAKE MINING CLAIMS SHOULD CONSULT WITH THE MINING RECORDED, MINISTRY OF NORTHERN DEVELOPMENT AND MINES, FOR ADDITIONAL INFORMATION ON THE STATUS OF THE LANDS SHOWN HEREON.

**AREA**  
**PARNES LAKE**  
 M.N.R. ADMINISTRATIVE DISTRICT  
**SIoux LOOKOUT**  
 MINING DIVISION  
**PATRICIA**  
 LAND TITLES / REGISTRY DIVISION  
**KENORA**



Date: MARCH, 1994  
 Number: **G-2164**



July 1990  
 M.S. 2110  
 June 17/81 R  
 Aug 24/81 C  
 Sept 26/81 R  
 Oct 1/81 C  
 Nov 15/81 C  
 Dec 29/81 C  
 Jan 12/82 C  
 Feb 26/82 C  
 Mar 12/82 C  
 Apr 26/82 C  
 May 10/82 C  
 Jun 24/82 C  
 Jul 8/82 C  
 Aug 22/82 C  
 Sep 5/82 C  
 Oct 19/82 C  
 Nov 2/82 C  
 Dec 16/82 C  
 Jan 30/83 C  
 Feb 13/83 C  
 Mar 27/83 C  
 Apr 10/83 C  
 May 24/83 C  
 Jun 6/83 C  
 Jun 20/83 C  
 Jul 4/83 C  
 Jul 18/83 C  
 Aug 1/83 C  
 Aug 15/83 C  
 Aug 29/83 C  
 Sep 12/83 C  
 Sep 26/83 C  
 Oct 10/83 C  
 Oct 24/83 C  
 Nov 7/83 C  
 Nov 21/83 C  
 Nov 26/83 C

KABIK LAKE & PICKEREL TWP. - G-2079

SMOCK LAKE - G-2212

FOREST ACTIVITY INFORMATION  
 THIS TOWNSHIP AREA FALLS WITHIN THE  
 GROWN FOREST MGT UNIT  
 WHICH IS UNDER FOREST OPERATIONS.  
 THE MAIN UNIT FORESTER FOR THIS AREA CAN BE  
 CONTACTED AT:  
 P.O. BOX 896  
 SIoux LOOKOUT, ONTARIO P0V 2T0  
 (807) 391-1140

G-2164

LEGEND

- HIGHWAY AND ROUTE No.
- OTHER ROADS
- TRAILS
- SURVEYED LINES:
  - TOWNSHIPS, BASE LINES, ETC.
  - LOTS, MINING CLAIMS, PARCELS, ETC.
- UNSURVEYED LINES:
  - LOT LINES
  - PARCEL BOUNDARY
  - MINING CLAIMS ETC.
- RAILWAY AND RIGHT OF WAY
- UTILITY LINES
- NON-PERENNIAL STREAM
- FLOODING OR FLOODING RIGHTS
- SUBDIVISION OR COMPOSITE PLAN
- RESERVATIONS
- ORIGINAL SHORELINE
- MARSH OR MUSKEG
- MINES
- TRAVERSE MONUMENT

DISPOSITION OF CROWN LANDS

TYPE OF DOCUMENT	SYMBOL
PATENT, SURFACE & MINING RIGHTS	
" SURFACE RIGHTS ONLY	
" MINING RIGHTS ONLY	
LEASE, SURFACE & MINING RIGHTS	
" SURFACE RIGHTS ONLY	
" MINING RIGHTS ONLY	
LICENCE OF OCCUPATION	
ORDER-IN-COUNCIL	
RESERVATION	
CANCELLED	
SAND & GRAVEL	

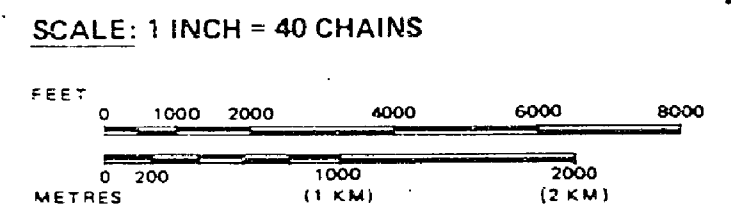
NOTE: MINING RIGHTS IN PARCELS PATENTED PRIOR TO MAY 6, 1913, VESTED IN ORIGINAL PATENTEE BY THE PUBLIC LANDS ACT, R.S.O. 1970, CHAP. 380, SEC. 63, SUBSEC. 1.

REFERENCES

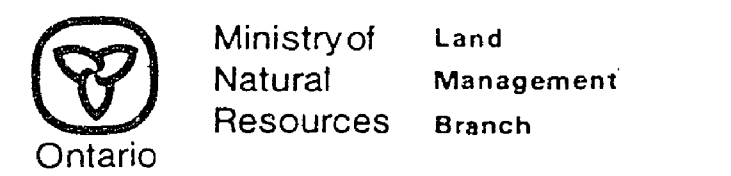
AREAS WITHDRAWN FROM DISPOSITION

Description	Order No.	Date	Disposition	File
SEC 36/80	35/83	11/4/85	M.B.S.	148558

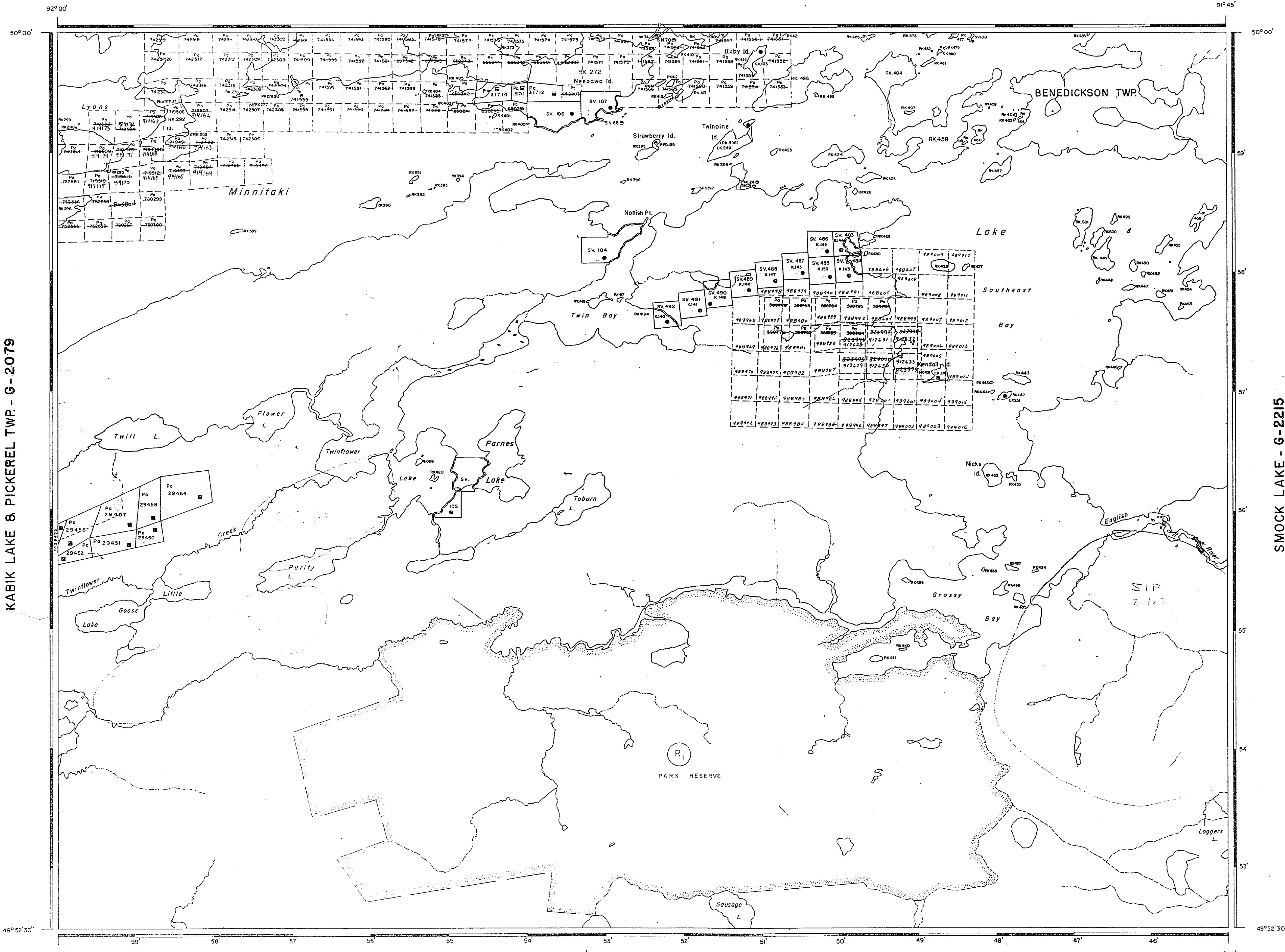
Oct 21/86  
 Feb 13/87  
 May 5/87  
 Mar 2/86  
 Mar 25/87  
 Apr 9/87  
 August 7, 1986  
 APR 21/87



**AREA**  
**PARNES LAKE**  
 M.N.R. ADMINISTRATIVE DISTRICT  
 SIOUX LOOKOUT  
 MINING DIVISION  
**PATRICIA**  
 LAND TITLES / REGISTRY DIVISION  
**KENORA**



Date MARCH, 1984 Number **G-2164**



KABIK LAKE & PICKEREL TWP. - G-2079

SMOCK LAKE - G-2215

LEGEND

- HIGHWAY AND ROUTE No.
- OTHER ROADS
- TRAILS
- SURVEYED LINES:
  - TOWNSHIPS, BASE LINES, ETC.
  - LOTS, MINING CLAIMS, PARCELS, ETC.
- UNSURVEYED LINES:
  - LOT LINES
  - PARCEL BOUNDARY
  - MINING CLAIMS ETC.
- RAILWAY AND RIGHT OF WAY
- UTILITY LINES
- NON-PERENNIAL STREAM
- FLOODING OR FLOODING RIGHTS
- SUBDIVISION OR COMPOSITE PLAN RESERVATIONS
- ORIGINAL SHORELINE
- MARSH OR MUSKEG
- MINES
- TRAVERSE MONUMENT

DISPOSITION OF CROWN LANDS

TYPE OF DOCUMENT	SYMBOL
PATENT, SURFACE & MINING RIGHTS	●
" SURFACE RIGHTS ONLY	○
" MINING RIGHTS ONLY	◐
LEASE, SURFACE & MINING RIGHTS	◑
" SURFACE RIGHTS ONLY	◒
" MINING RIGHTS ONLY	◓
LICENCE OF OCCUPATION	◔
ORDER-IN-COUNCIL	○
RESERVATION	⊙
CANCELLED	⊘
SAND & GRAVEL	⊚

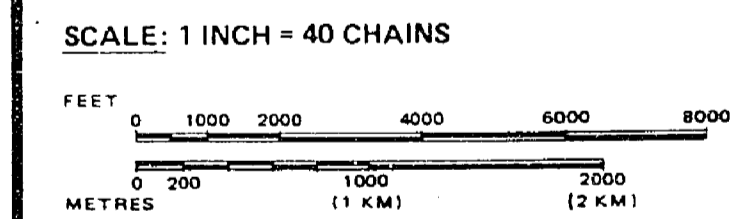
NOTE: MINING RIGHTS IN PARCELS PATENTED PRIOR TO MAY 8, 1913, VESTED IN ORIGINAL PATENTEE BY THE PUBLIC LANDS ACT, R.S.O. 1910, CHAP. 380, SEC. 63, SUBSEC. 1.

REFERENCES

AREAS WITHDRAWN FROM DISPOSITION

Description	Order No.	Date	Disposition	File
M.R.O. - MINING RIGHTS ONLY				
S.R.O. - SURFACE RIGHTS ONLY				
M.+S. - MINING AND SURFACE RIGHTS				
SEC 36/80	W 33/83	23/8/83	M.R.S.	188518

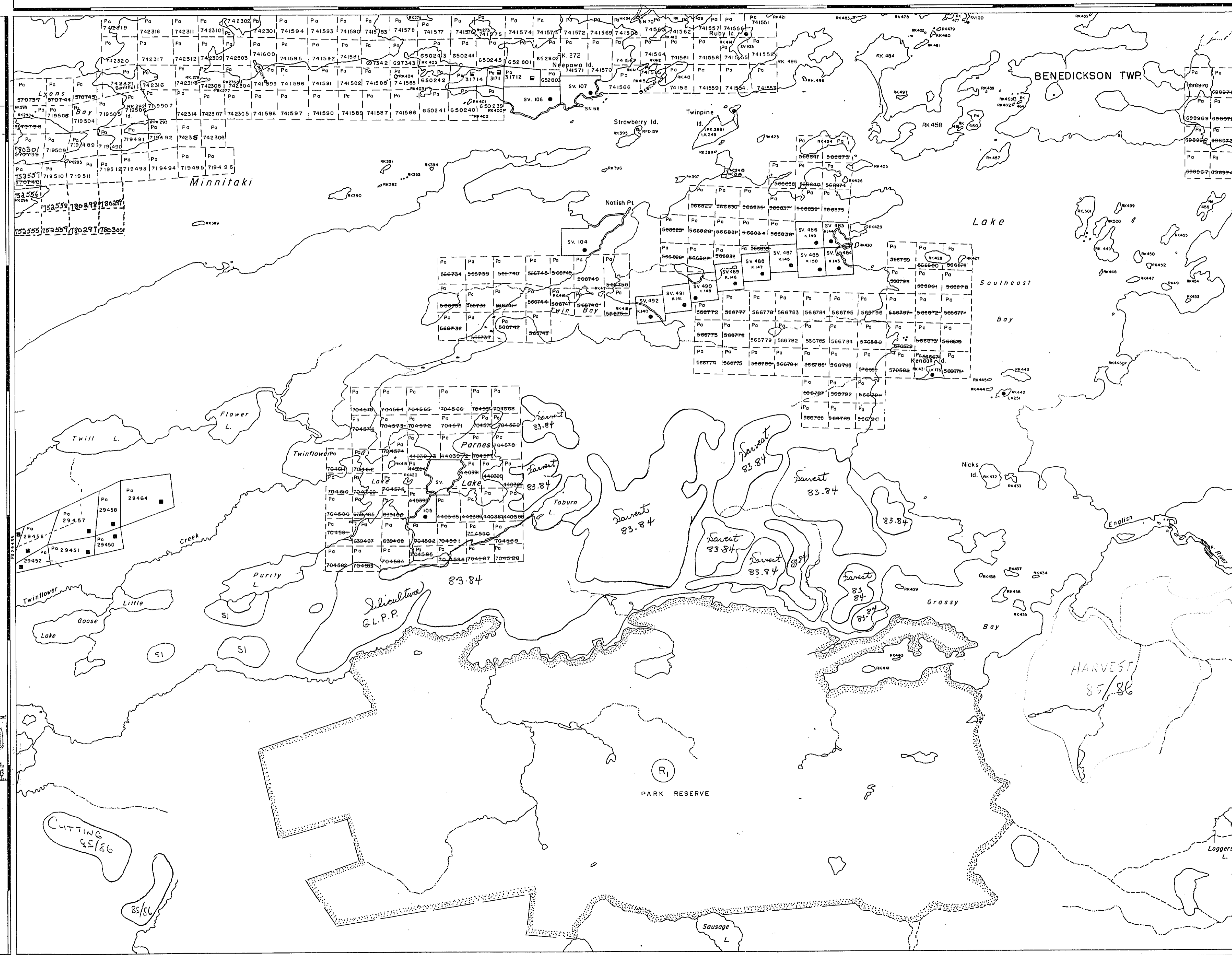
June 27, 1984  
 Sep 19, 1984  
 27/09/1985



AREA  
**PARNES LAKE**  
 M.N.R. ADMINISTRATIVE DISTRICT  
 SIOUX LOOKOUT  
 MINING DIVISION  
 PATRICIA  
 LAND TITLES / REGISTRY DIVISION  
 KENORA



Date: MARCH, 1984  
 Number: **G-2164**



KABIK LAKE & PICKEREL TWP. (G-2079)

SMOCK LAKE - G-2218

PATRICIA MINING DIVISION  
 RECEIVED  
 MAY 25 1984