

M. 2352

AREA OF
PASHKOKOGAN LAKE

DISTRICT OF
THUNDER BAY

PATRICIA
MINING DIVISION

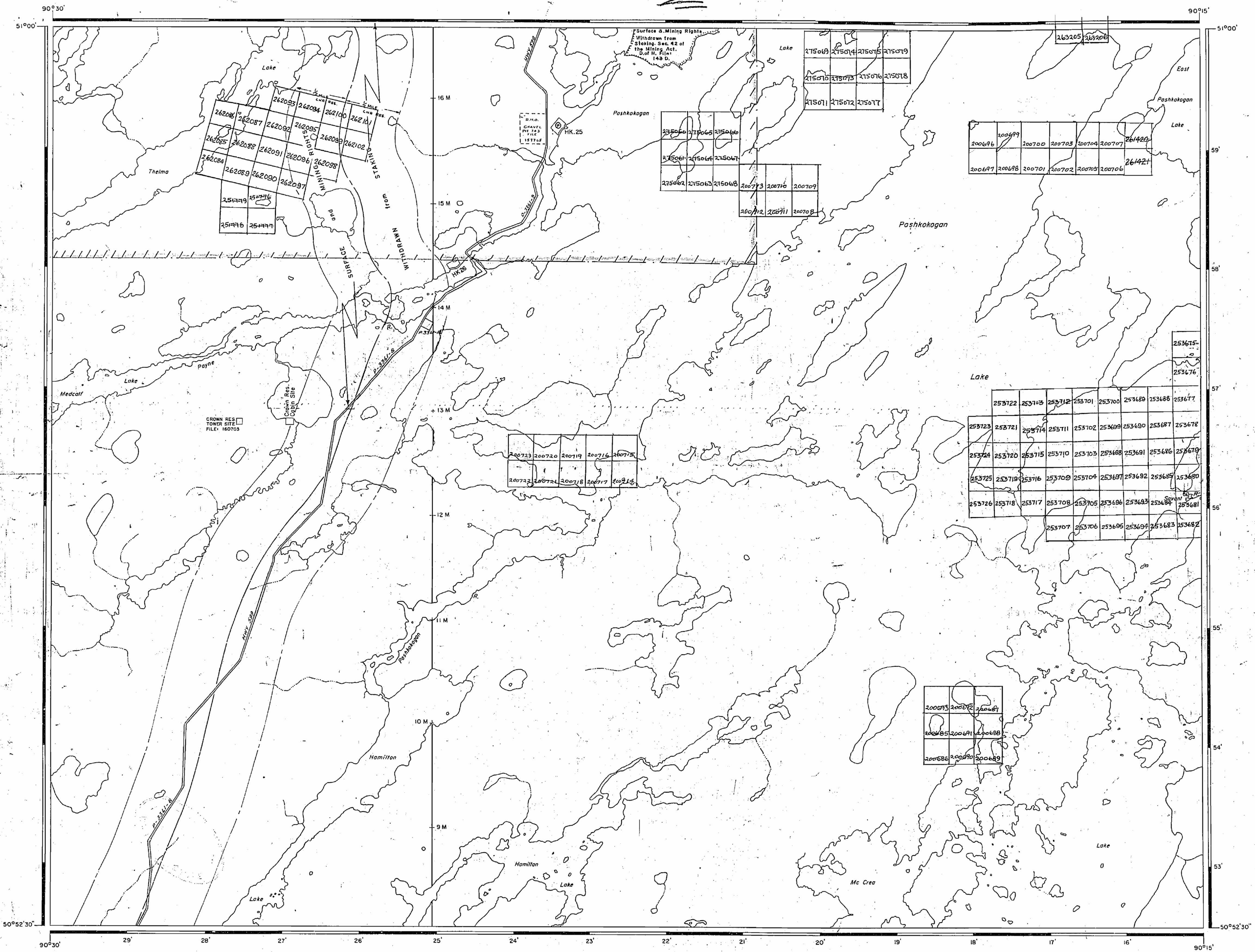
SCALE: 1-INCH = 40 CHAINS

LEGEND

- PATENTED LAND ⊙
- CROWN LAND SALE C.S.
- LEASES ⊙
- LOCATED LAND ⊙
- LICENSE OF OCCUPATION L.O.
- MINING RIGHTS ONLY M.R.O.
- SURFACE RIGHTS ONLY S.R.O.
- ROADS —
- IMPROVED ROADS —
- KING'S HIGHWAYS —
- RAILWAYS —
- POWER LINES —
- MARSH OR MUSKEG —
- MINES *

NOTES

- 400' Reserve around all lakes & rivers to Dept. of Lands & Forests.
- Area shown thus Surface Rights Only Withdrawn From Staking Sec. 42 of the Mining Act. D. of M. File 143 D.
- 1 Mile wide C.N.R. Reserve WITHDRAWN under Section 42 of The Mining Act. File 168405.
- Subject to Flooding & DEPOSITION OF WASTE ROCK & TAILINGS WITHOUT COMPENSATION.



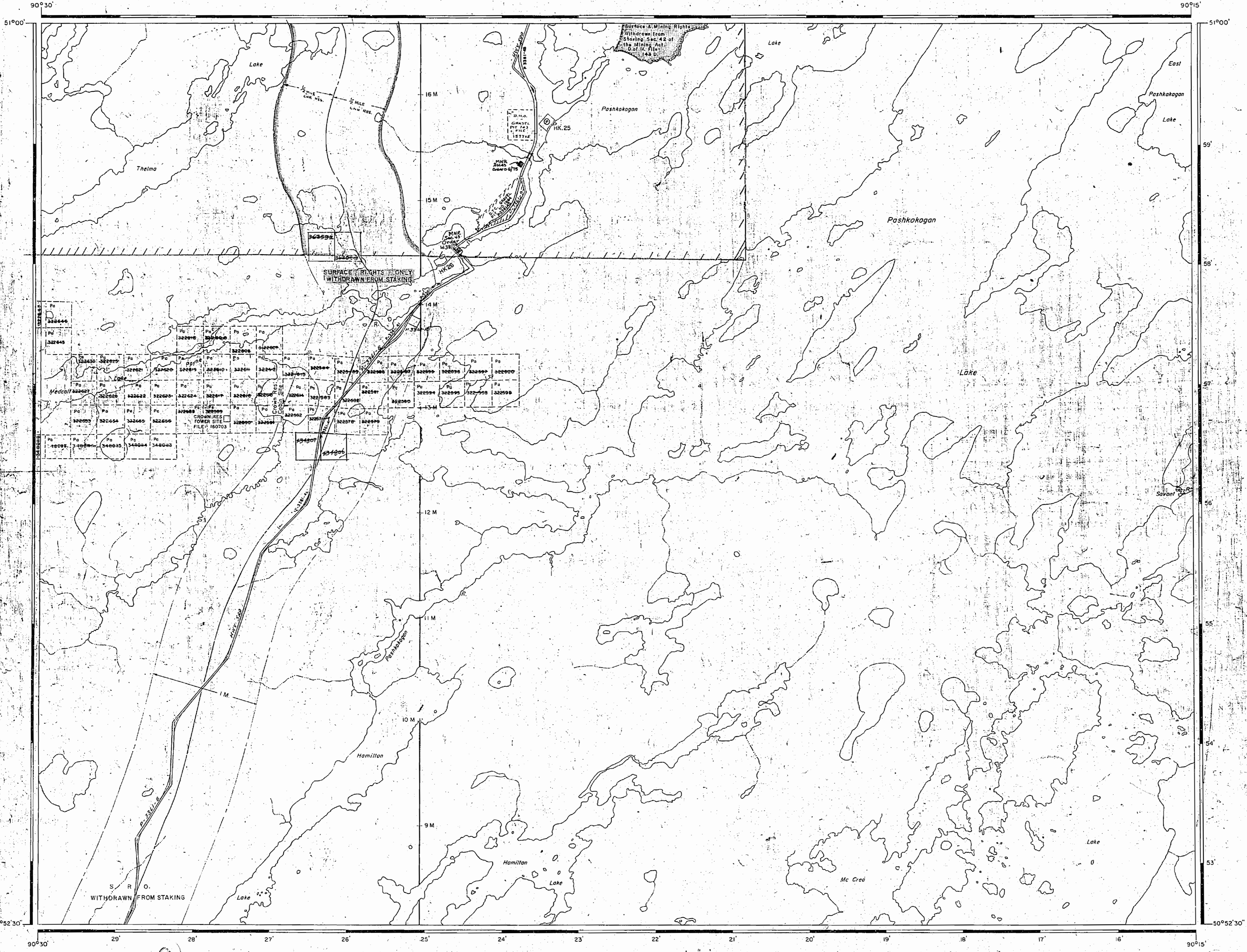
PATRICIA
MINING DIV.
RECEIVED
SEP 9 - 1968
AM 12.01.12.12.34 PM

G-21651

PLAN NO. M-2437

DEPARTMENT OF MINES
- ONTARIO -

M. 1803



AREA OF
PASHKOKOGAN LAKE

DISTRICT OF
 THUNDER BAY

PATRICIA
 MINING DIVISION

SCALE: 1-INCH = 40 CHAINS

LEGEND

- PATENTED LAND ⊙
- CROWN LAND SALE ⊙
- LEASES ⊙
- LOCATED LAND Loc
- LICENSE OF OCCUPATION L.O.
- MINING RIGHTS ONLY M.R.O.
- SURFACE RIGHTS ONLY S.R.O.
- ROADS
- IMPROVED ROADS
- KING'S HIGHWAYS
- RAILWAYS
- POWER LINES
- MARSH OR MUSKEG
- MINES

NOTES

400' Reserve around all lakes & rivers to Dept. of Lands & Forests.

Area shown thus Surface Rights Only Withdrawn From Staking, Sect. 42 of the Mining Act, O. of M. File: 143 D. Subject to flooding and deposition of waste rock and tailings without compensation.

1 mile wide CNR. Res. S.R.O. WITHDRAWN under Sect. 42 of Mining Act. File 168405.

DATE OF ISSUE
 OCT 21 1974

PATRICIA
 MINING DIV.
RECEIVED
 OCT 30 1974
 AM 10:11:23 PM 4:56

3

6-2165

NATIONAL TOPOGRAPHIC SERIES 52 J

PLAN NO. **M-2437**

ONTARIO
 MINISTRY OF NATURAL RESOURCES
 SURVEYS AND MAPPING BRANCH

RIACH LAKE AREA M.2352

AREA OF

PASHKOKOGAN LAKE

DISTRICT OF THUNDER BAY

PATRICIA MINING DIVISION

SCALE: 1-INCH = 40 CHAINS

LEGEND

PATENTED LAND	● or ⊙
CROWN LAND SALE	C.S.
LEASES	⊙
LOCATED LAND	Loc.
LICENSE OF OCCUPATION	L.O.
MINING RIGHTS ONLY	M.R.O.
SURFACE RIGHTS ONLY	S.R.O.
ROADS	
IMPROVED ROADS	
KING'S HIGHWAYS	
RAILWAYS	
POWER LINES	
MARSH OR MUSKEG	
MINES	⋈
CANCELLED	C.
PATENTED S.R.O.	⊙

NOTES

400' surface rights reservation along the shores of all lakes and rivers.

Areas withdrawn from staking under Section 43 of the Mining Act, R.S.O.1970 (Sec. 42, R.S.O.1960).
Order No. File Date Disposition

①	D. of M. 1430		S.R.O.
	Subject to flooding and deposition of waste rock and tailings without compensation.		
②	C.N.R. Res. 168405		S.R.O.
③	1430		S.R. & M.R.
④	W. 19/75 168405	27/3/75	S.R.O.
⑤	W. 38/76 188538	12/7/76	S.R.O.



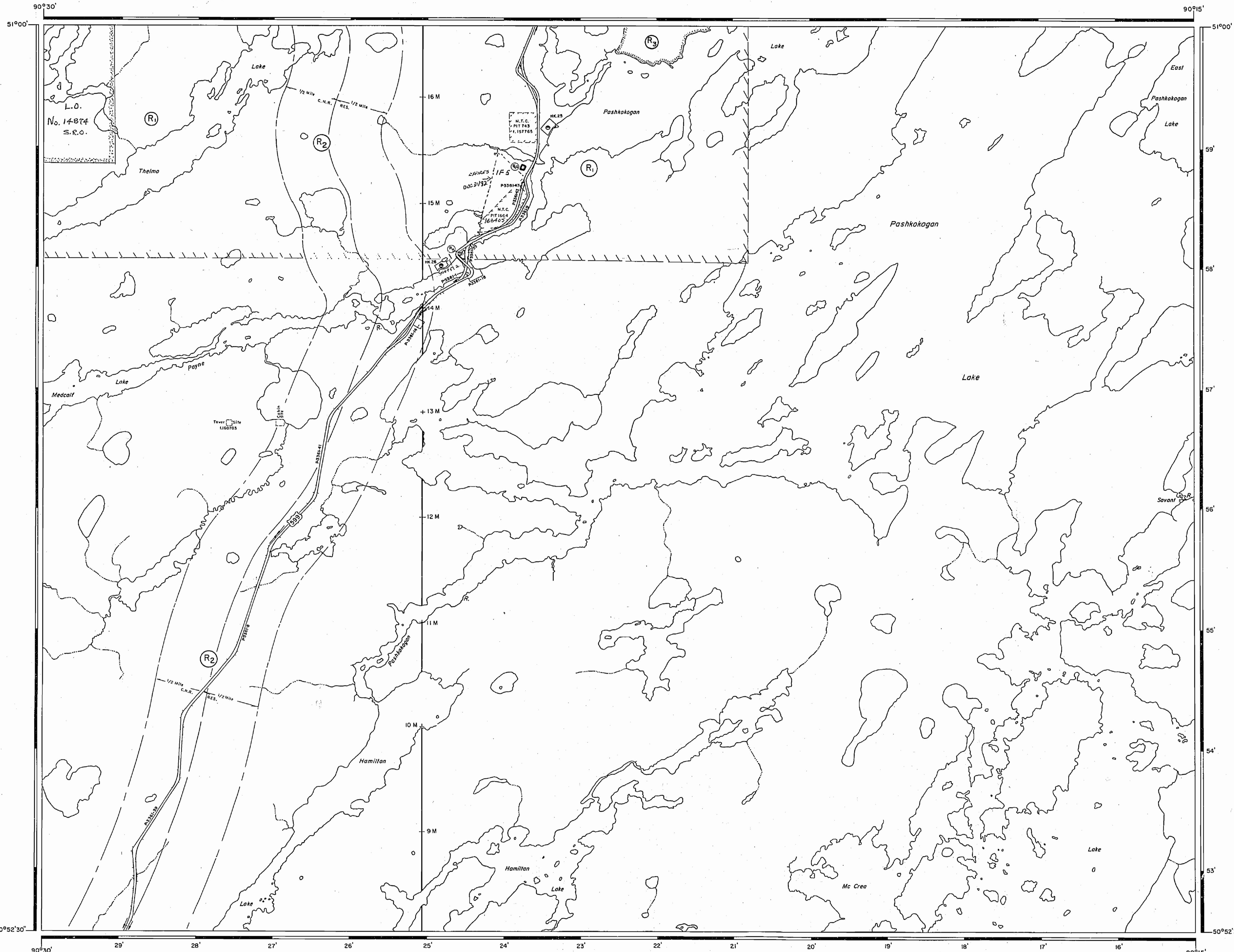
#4

6-2165

NATIONAL TOPOGRAPHIC SERIES 52J16

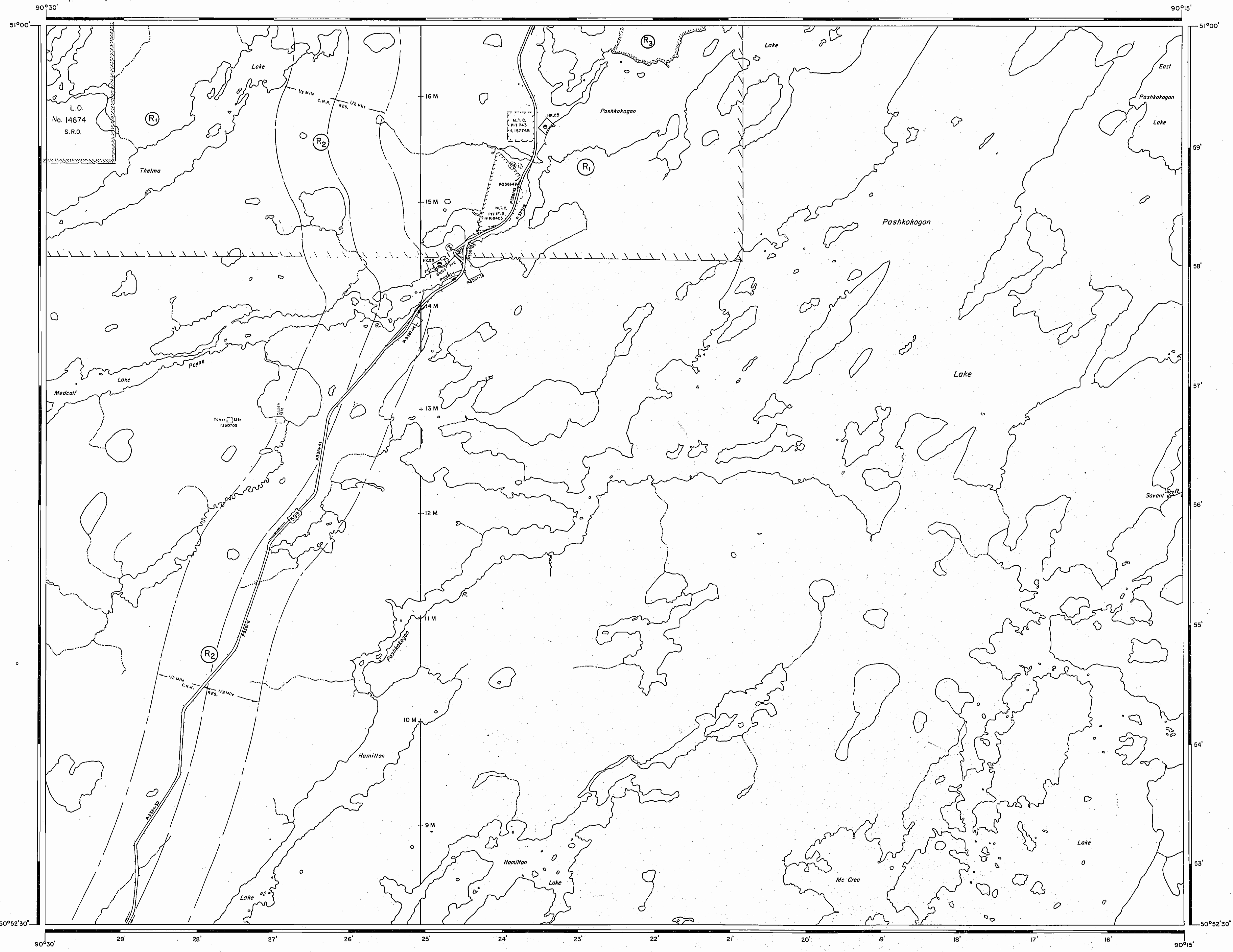
PLAN NO. M. 2437

ONTARIO
MINISTRY OF NATURAL RESOURCES
SURVEYS AND MAPPING BRANCH



MCCREA LAKE AREA M.1803

RIACH LAKE AREA M.2352



DORAN LAKE AREA M.1700

GREENBUSH LAKE AREA M.2456

MCCREA LAKE AREA M.1803

AREA OF
PASHKOKOGAN LAKE

DISTRICT OF
THUNDER BAY

PATRICIA
MINING DIVISION

SCALE: 1-INCH = 40 CHAINS

LEGEND

- | | |
|-----------------------|--------|
| PATENTED LAND | ● or ⊕ |
| CROWN LAND SALE | C.S. |
| LEASES | ⊙ |
| LOCATED LAND | Loc. |
| LICENSE OF OCCUPATION | L.O. |
| MINING RIGHTS ONLY | M.R.O. |
| SURFACE RIGHTS ONLY | S.R.O. |
| ROADS | — |
| IMPROVED ROADS | — |
| KING'S HIGHWAYS | — |
| RAILWAYS | — |
| POWER LINES | — |
| MARSH OR MUSKEG | — |
| MINES | ⊗ |
| CANCELLED | C. |
| PATENTED S.R.O. | ⊙ |

NOTES

400' surface rights reservation along the shores of all lakes and rivers.

Areas withdrawn from staking under Section 43 of the Mining Act, R.S.O. 19701 Sec. 42, R.S.O. 1960.

Order No.	File	Date	Disposition
Ⓝ	D.O.M. 1430		S.R.O.
	Subject to flooding and deposition of waste rock and tailings without compensation.		
Ⓟ	C.N.R. Res.	168405	S.R.O.
Ⓟ		1430	S.R. & M.R.
Ⓟ	W. 19/75	168405	27/3/75
Ⓟ	W. 36/76	188538	12/7/76

DATE OF ISSUE
JUL 28 1982
 Ministry of Natural Resources
 TORONTO

#5

G-2165

NATIONAL TOPOGRAPHIC SERIES 52J16

PLAN NO. **M. 2437**

ONTARIO
MINISTRY OF NATURAL RESOURCES
 SURVEYS AND MAPPING BRANCH

Jan 31/91
Feb 4/91
94 APRIL REL

RIACH LAKE AREA - G-2184

LEGEND

- HIGHWAY AND ROUTE No.
- OTHER ROADS
- TRAILS
- SURVEYED LINES:
 - TOWNSHIPS, BASE LINES, ETC.
 - LOTS, MINING CLAIMS, PARCELS, ETC.
- UNSURVEYED LINES:
 - LOT LINES
 - PARCEL BOUNDARY
 - MINING CLAIMS ETC.
- RAILWAY AND RIGHT OF WAY
- UTILITY LINES
- NON-PERENNIAL STREAM
- FLOODING OR FLOODING RIGHTS
- SUBDIVISION OR COMPOSITE PLAN
- RESERVATIONS
- ORIGINAL SHORELINE
- MARSH OR MUSKEG
- MINES
- TRAVERSE MONUMENT

DISPOSITION OF CROWN LANDS

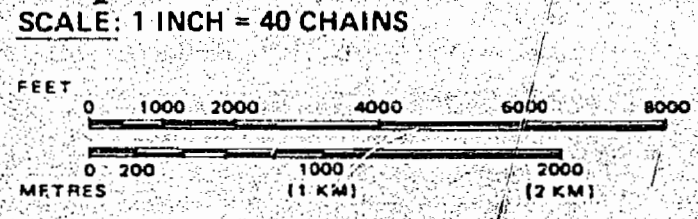

TYPE OF DOCUMENT	SYMBOL
PATENT, SURFACE & MINING RIGHTS	
" SURFACE RIGHTS ONLY	
" MINING RIGHTS ONLY	
LEASE, SURFACE & MINING RIGHTS	
" SURFACE RIGHTS ONLY	
" MINING RIGHTS ONLY	
LICENCE OF OCCUPATION	
ORDER-IN-COUNCIL	
RESERVATION	
CANCELLED	
SAND & GRAVEL	

NOTE: MINING RIGHTS IN PARCELS PATENTED PRIOR TO MAY 6, 1913, VESTED IN ORIGINAL PATENTEE BY THE PUBLIC LANDS ACT, R.S.O. 1970, CHAP. 380, SEC. 83, SUBSEC. 1.

REFERENCES

AREAS WITHDRAWN FROM DISPOSITION

Description	Order No.	Date	Disposition	File
Subject to flooding and disposition of waste rock and tailings without compensation.			S.R.O.	D4M1430
C.N.R. Res.			S.R.O.	168405
			S.R.M.R.	143
W19/75	27/3/75		S.R.O.	168405
W38/76	15/1/76		S.R.O.	168528
LAND USE PERMIT #1 GARAGE #172				
REMOTE TOURIST SET-UP				
REMOTE TOURIST SET-UP				



AREA
PASHKOKOGAN LAKE
M.N.R. ADMINISTRATIVE DISTRICT
SIoux LOOKOUT
MINING DIVISION
PATRICIA
LAND TITLES / REGISTRY DIVISION
THUNDER BAY

Ministry of Natural Resources
Land Management Branch
Ontario

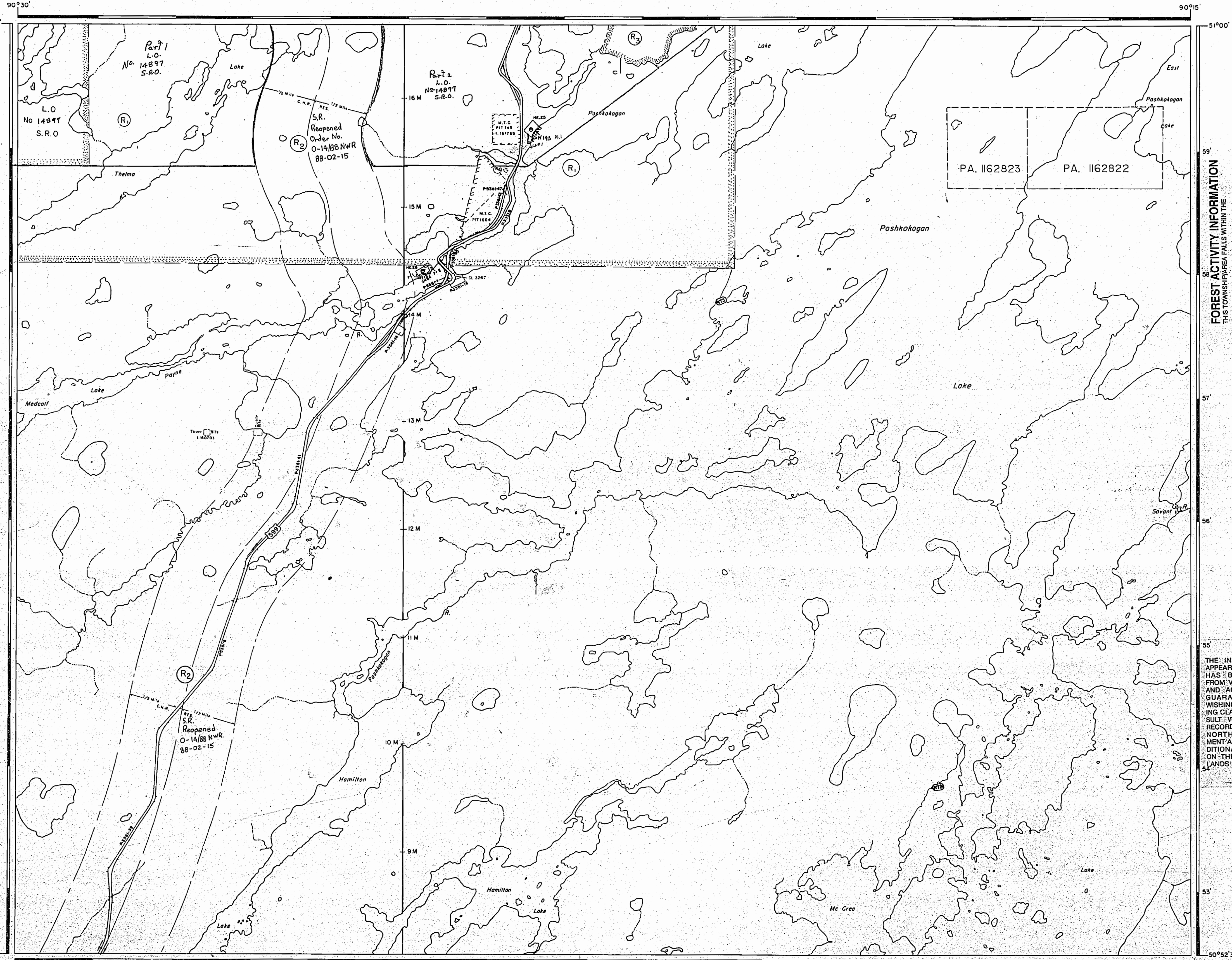
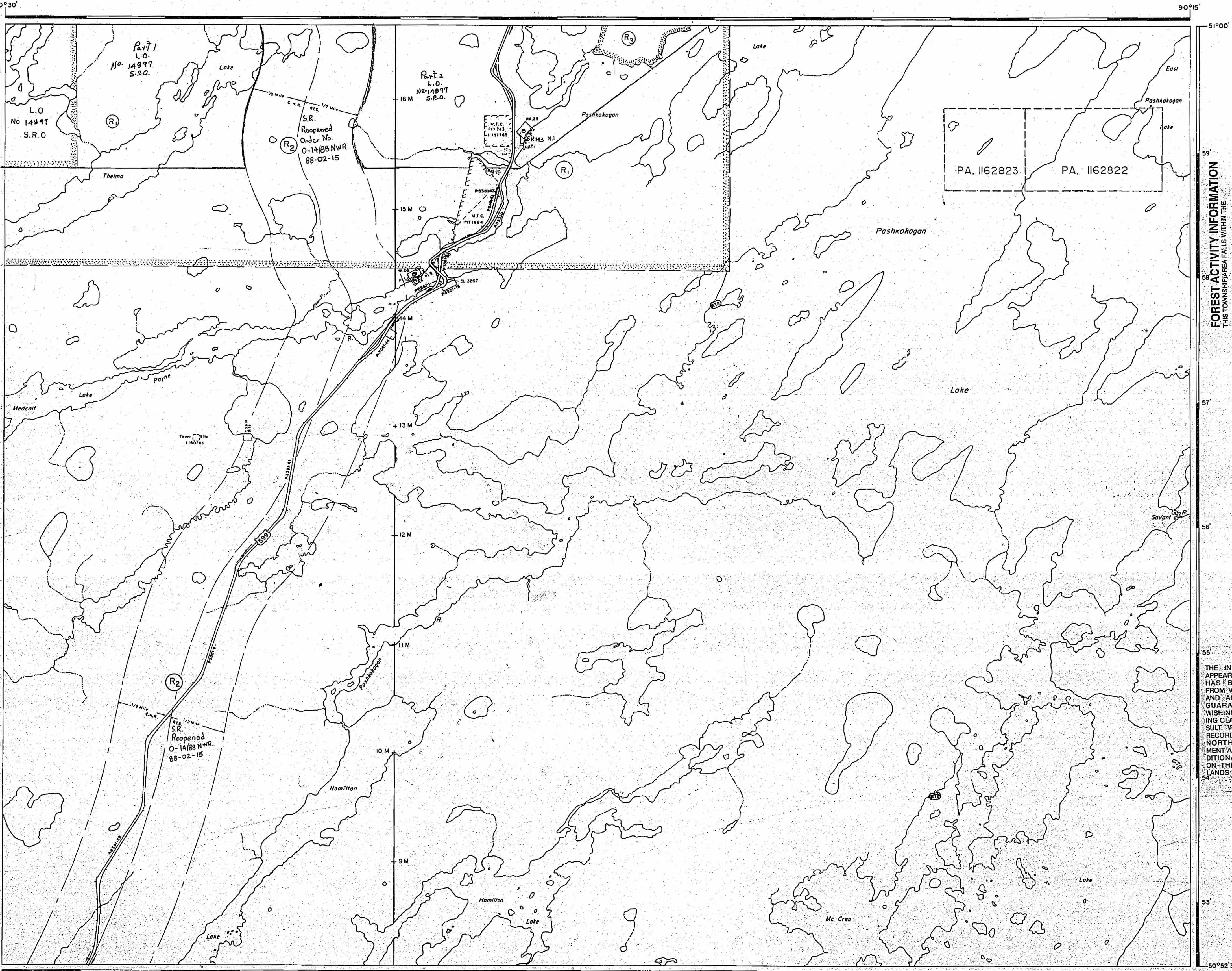
Date: MARCH, 1984
Number: **G-2165**

DORAN LAKE AREA - G-2010

MCCREA LAKE AREA - G-2120

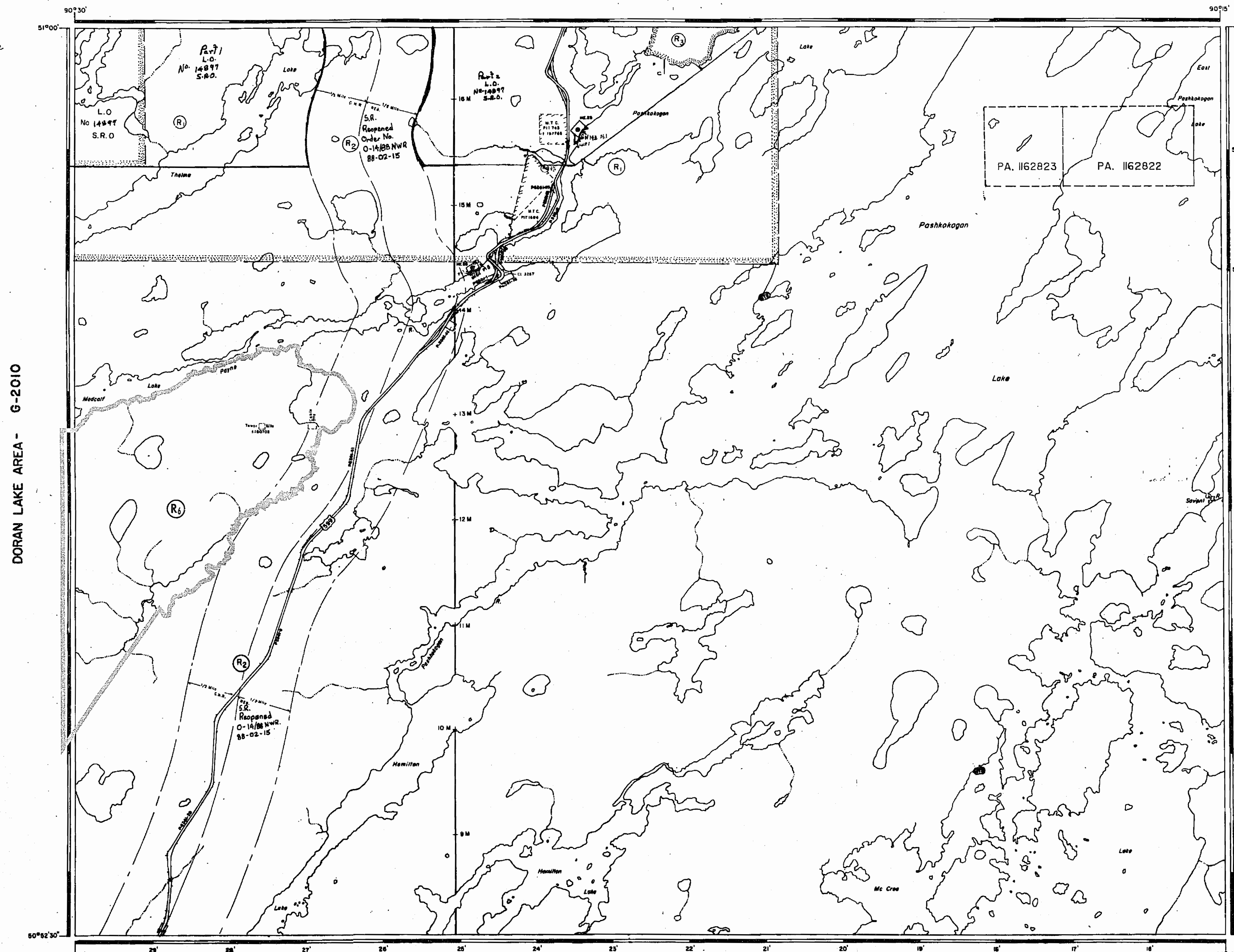
FOREST ACTIVITY INFORMATION
THIS TOWNSHIP/AREA FALLS WITHIN THE
CARIBOU WEST FOREST MGT. UNIT
AND MAY BE SUBJECT TO FORESTRY OPERATIONS.
THE M.N.R. UNIT FORESTER FOR THIS AREA CAN BE
CONTACTED AT:
P.O. BOX 309
SIoux LOOKOUT, ONTARIO P0V 2T0
(807) 737-1140

THE INFORMATION THAT APPEARS ON THIS MAP HAS BEEN COMPILED FROM VARIOUS SOURCES, AND ACCURACY IS NOT GUARANTEED. THOSE WISHING TO STAKE MINING CLAIMS SHOULD CONSULT WITH THE MINING RECORDER, MINISTRY OF NORTHERN DEVELOPMENT AND MINES, FOR ADDITIONAL INFORMATION ON THE STATUS OF THE LANDS SHOWN HEREON.



Jan 31/84
Feb 14/84
Map 14 REC

RIACH LAKE AREA - G-2184



FOREST ACTIVITY INFORMATION
 THIS TOWNSHIP FALLS WITHIN THE
CARIBOU WEST FOREST MGT. UNIT
 AND MAY BE SUBJECT TO FORESTRY OPERATIONS.
 THE M.A.R. UNIT FORESTER FOR THIS AREA CAN BE
 CONTACTED AT:
 5200 S. LINDSAY, ONTARIO POW 2T0
 (607) 797-1140

LEGEND

- HIGHWAY AND ROUTE No.
- OTHER ROADS
- TRAILS
- SURVEYED LINES:
TOWNSHIPS, BASE LINES, ETC.
- LOTS, MINING CLAIMS, PARCELS, ETC.
- UNSURVEYED LINES:
LOT LINES
- PARCEL BOUNDARY
- MINING CLAIMS ETC.
- RAILWAY AND RIGHT OF WAY
- UTILITY LINES
- NON-PERENNIAL STREAM
- FLOODING OR FLOODING RIGHTS
- SUBDIVISION OR COMPOSITE PLAN
- RESERVATIONS
- ORIGINAL SHORELINE
- MARSH OR MUSKEG
- MINES
- TRAVERSE MONUMENT

DISPOSITION OF CROWN LANDS

TYPE OF DOCUMENT	SYMBOL
PATENT, SURFACE & MINING RIGHTS	●
SURFACE RIGHTS ONLY	○
MINING RIGHTS ONLY	◐
LEASE, SURFACE & MINING RIGHTS	◑
SURFACE RIGHTS ONLY	◒
MINING RIGHTS ONLY	◓
LICENCE OF OCCUPATION	◔
ORDER-IN-COUNCIL	◕
RESERVATION	◖
CANCELLED	◗
SAND & GRAVEL	◘

NOTE: MINING RIGHTS IN PARCELS PATENTED PRIOR TO MAY 6, 1912, VESTED IN ORIGINAL PATENTEE BY THE PUBLIC LANDS ACT, R.S.O. 1970, CHAP. 300, SEC. 83, SUBSEC. 1.

REFERENCES

AREAS WITHDRAWN FROM DISPOSITION

M.R.O. - MINING RIGHTS ONLY
 S.R.O. - SURFACE RIGHTS ONLY
 M + S. - MINING AND SURFACE RIGHTS

Description	Order No.	Date	Disposition	File
Subject to flooding and disposition of waste rock and tailings without compensation			S.R.O.	8-11-1923
C.R.R. 222			S.R.O.	188-100
			S.R.O.	100
			S.R.O.	188-100
			S.R.O.	188-100
LAND USE PERMIT #1 GARAGE			S.R.O.	188-100
REMOTE TOURIST SET-UP			S.R.O.	188-100
REMOTE TOURIST SET-UP			S.R.O.	188-100

REC 35 W-LL-P2287/89 ONT MAY 11/89 M&S

RECEIVED
 MAY 16 1984
 A.M. P.M.
 7:00 AM - 12:30 PM

SCALE: 1 INCH = 40 CHAINS

FEET 0 1000 2000 4000 6000 8000
 METRES 0 200 400 600 800 1000 1200

AREA PASHKOKOGAN LAKE
 M.N.R. ADMINISTRATIVE DISTRICT
SIoux LOOKOUT
 MINING DIVISION
PATRICIA
 LAND TITLES / REGISTRY DIVISION
THUNDER BAY

Ministry of Natural Resources
 Land Management Branch
 Ontario

Date MARCH, 1984
 Number **G-2165**

MCCREA LAKE AREA - G-2120

AREA OF
PASHKOKOGAN LAKE

DISTRICT OF
THUNDER BAY

PATRICIA
MINING DIVISION

SCALE: 1-INCH = 40 CHAINS

LEGEND

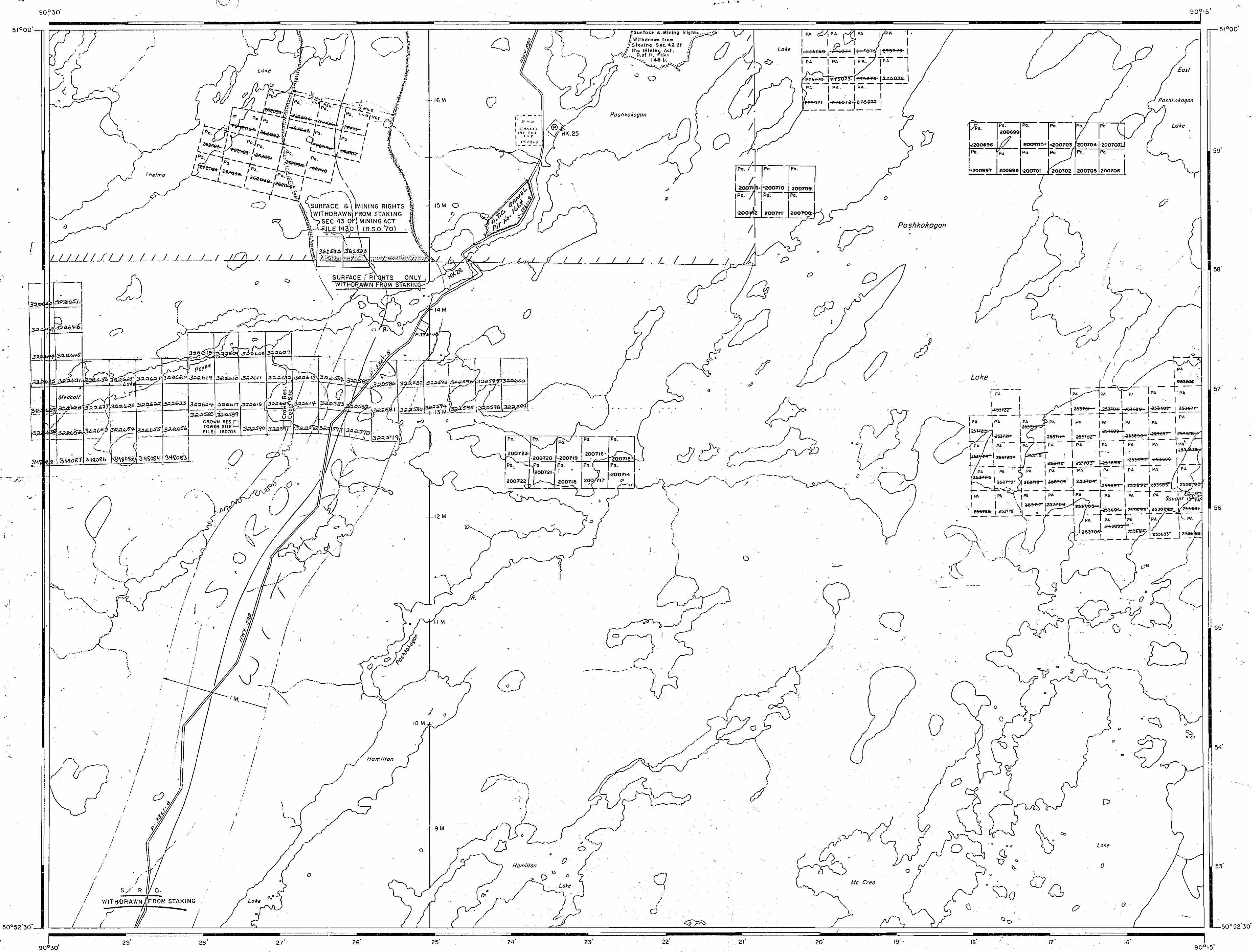
- PATENTED LAND Ⓟ
- CROWN LAND SALE C.S.
- LEASES Ⓛ
- LOCATED LAND Loc.
- LICENSE OF OCCUPATION L.O.
- MINING RIGHTS ONLY M.R.O.
- SURFACE RIGHTS ONLY S.R.O.
- ROADS —
- IMPROVED ROADS —
- KING'S HIGHWAYS —
- RAILWAYS —
- POWER LINES —
- MARSH OR MUSKEG —
- MINES X

NOTES

400' Reserve around all lakes & rivers to Dept. of Lands & Forests.

Area shown thus Surface Rights Only Withdrawn From Staking Sec. 42 of the Mining Act. D. of M. File: 143 D. Subject to flooding and deposition of waste rock and tailings without compensation.

1 mile wide CNR. Res. S.R.O. WITHDRAWN under Sect. 42 of Mining Act. File 168405.



6-2165/2

NATIONAL TOPOGRAPHIC SERIES 52 J
PLAN NO. M-2437

ONTARIO
DEPARTMENT OF MINES
AND NORTHERN AFFAIRS

Jan 31/91

RIACH LAKE AREA - G-2184

LEGEND

- HIGHWAY AND ROUTE No.
- OTHER ROADS
- TRAILS
- SURVEYED LINES:
 - TOWNSHIPS, BASE LINES, ETC.
 - LOTS, MINING CLAIMS, PARCELS, ETC.
- UNSURVEYED LINES
 - LOT LINES
 - PARCEL BOUNDARY
 - MINING CLAIMS ETC.
- RAILWAY AND RIGHT OF WAY
- UTILITY LINES
- NON PERENNIAL STREAM
- FLOODING OR FLOODING RIGHTS
- SUBDIVISION OR COMPOSITE PLAN
- RESERVATIONS
- ORIGINAL SHORELINE
- MARSH OR MUSKEG
- MINES
- TRAVERSE MONUMENT

DISPOSITION OF CROWN LANDS


TYPE OF DOCUMENT	SYMBOL
PATENT, SURFACE & MINING RIGHTS	●
" SURFACE RIGHTS ONLY	○
" MINING RIGHTS ONLY	◐
LEASE, SURFACE & MINING RIGHTS	■
" SURFACE RIGHTS ONLY	◼
" MINING RIGHTS ONLY	◻
LICENCE OF OCCUPATION	▼
ORDER-IN-COUNCIL	OC
RESERVATION	⊙
CANCELLED	⊘
SAND & GRAVEL	⊙

NOTE: MINING RIGHTS IN PARCELS PATENTED PRIOR TO MAY 5, 1913, VESTED IN ORIGINAL PATENTEE BY THE PUBLIC LANDS ACT, R.S.O. 1970, CHAP. 380, SEC. 63, SUBSEC. 1.

REFERENCES

- AREAS WITHDRAWN FROM DISPOSITION
- M.R.O. - MINING RIGHTS ONLY
 - S.R.O. - SURFACE RIGHTS ONLY
 - M. + S. - MINING AND SURFACE RIGHTS

Description	Order No.	Date	Disposition	File
Subject to flooding and disposition of waste rock and tailings without compensation			S.R.O.	D.M. 1450
C.N.R. Res.			S.R.O.	168 400
			S.R.O.M.R.	145
W59/75		27/3/75	S.R.O.	168 400
W58/76		12/7/76	S.R.O.	168 538
July 16, 1985			REMOTE PERMIT #1 GARAGE	
May 28/86			REMOTE TOURIST SET-UP	(R2)
Nov. 24/86			REMOTE TOURIST SET-UP	(R2)
June 11/87				
Oct 11/89				
March 17/89				
Sept. 12/80				

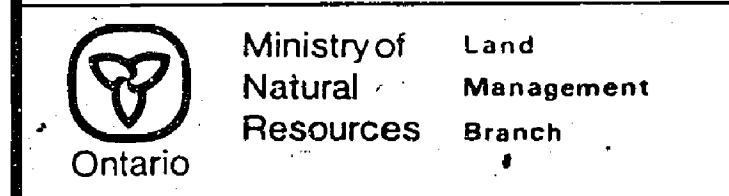


SCALE: 1 INCH = 40 CHAINS

FEET: 0 1000 2000 4000 6000 8000

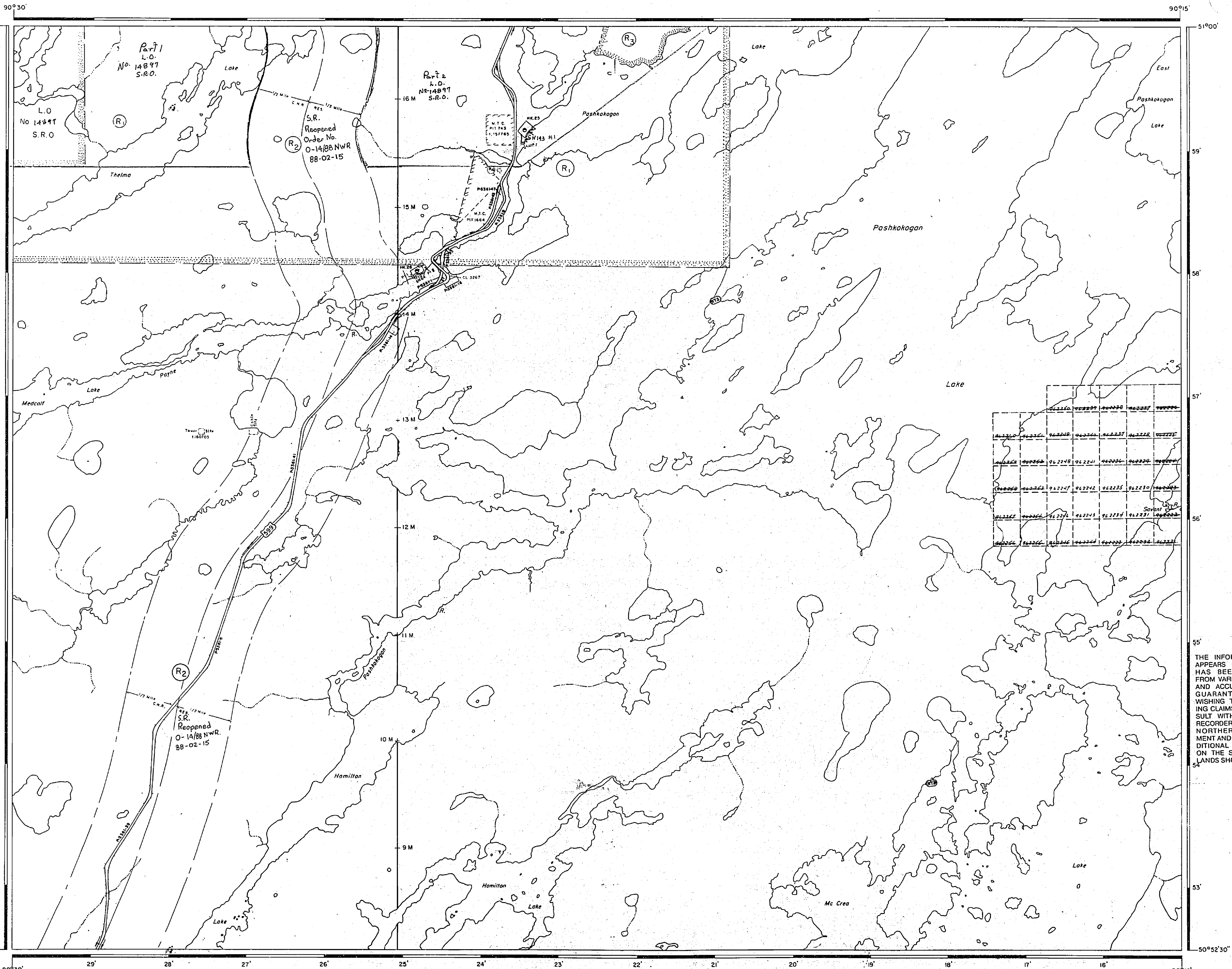
METRES: 0 200 1000 2000 (1 KM) (2 KM)

AREA
PASHKOKOGAN LAKE
M.N.R. ADMINISTRATIVE DISTRICT
SIoux LOOKOUT
MINING DIVISION
PATRICIA
LAND TITLES / REGISTRY DIVISION
THUNDER BAY



Date MARCH, 1984

Number
G-2165



MCCREE LAKE AREA - G-2120

DORAN LAKE AREA - G-2010

GREENBUSH LAKE AREA - G-2054

THE INFORMATION THAT APPEARS ON THIS MAP HAS BEEN COMPILED FROM VARIOUS SOURCES, AND ACCURACY IS NOT GUARANTEED. THOSE WISHING TO STAKE MINING CLAIMS SHOULD CONSULT WITH THE MINING RECORDER, MINISTRY OF NORTHERN DEVELOPMENT AND MINES, FOR ADDITIONAL INFORMATION ON THE STATUS OF THE LANDS SHOWN HEREON.

- HIGHWAY AND ROUTE No.
- OTHER ROADS
- TRAILS
- SURVEYED LINES:
 - TOWNSHIPS, BASE LINES, ETC.
 - LOTS, MINING CLAIMS, PARCELS, ETC.
- UNSURVEYED LINES:
 - LOT LINES
 - PARCEL BOUNDARY
 - MINING CLAIMS ETC.
- RAILWAY AND RIGHT OF WAY
- UTILITY LINES
- NON PERENNIAL STREAM
- FLOODING OR FLOODING RIGHTS
- SUBDIVISION OR COMPOSITE PLAN
- RESERVATIONS
- ORIGINAL SHORELINE
- MARSH OR MUSKEG
- MINES
- TRAVERSE MONUMENT

DISPOSITION OF CROWN LANDS

TYPE OF DOCUMENT	SYMBOL
PATENT, SURFACE & MINING RIGHTS	●
" SURFACE RIGHTS ONLY	○
" MINING RIGHTS ONLY	◐
LEASE, SURFACE & MINING RIGHTS	■
" SURFACE RIGHTS ONLY	◼
" MINING RIGHTS ONLY	◻
LICENSE OF OCCUPATION	▼
ORDER-IN-COUNCIL	OC
RESERVATION	⊙
CANCELLED	⊘
SAND & GRAVEL	⊙

NOTE: MINING RIGHTS IN PARCELS PATENTED PRIOR TO MAY 6, 1913, VESTED IN ORIGINAL PATENTEE BY THE PUBLIC LANDS ACT, R.S.O. 1970, CHAP. 380, SEC. 83, SUBSEC. 1.

REFERENCES

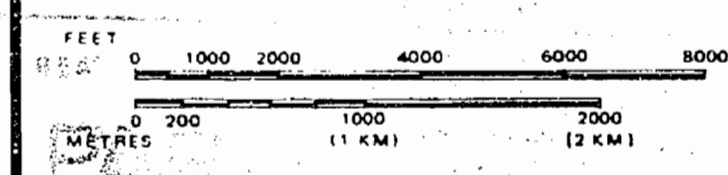
AREAS WITHDRAWN FROM DISPOSITION

M.R.O. - MINING RIGHTS ONLY
S.R.O. - SURFACE RIGHTS ONLY
M.+S. - MINING AND SURFACE RIGHTS


Description	Order No.	Date	Disposition	File
Subject to flooding and disposition of waste rock and tailings without compensation			S.R.O.	D.M. 1430
C.R. Res.			S.R.O.	168 405
			S.R.O.	163
	W19/75	27/2/75	S.R.O.	168 405
	W38/76	12/7/76	S.R.O.	188 518

July 16, 1985
May 28/86
Nov. 2/86
June 2/87

SCALE: 1 INCH = 40 CHAINS



AREA
PASHKOKOGAN LAKE
M.N.R. ADMINISTRATIVE DISTRICT
SIoux LOOKOUT
MINING DIVISION
PATRICIA
LAND TITLES / REGISTRY DIVISION
THUNDER BAY



Date MARCH, 1984 Number

G-2165

DORAN LAKE AREA - G-2010

GREENBUSH LAKE AREA - G-2054

MCCREA LAKE AREA - G-2120

