

LEGEND

- PATENTED LAND (P)
- CROWN LAND SALE (C.S.)
- LEASES (L)
- LOCATED LAND (Loc.)
- LICENSE OF OCCUPATION (L.O.)
- MINING RIGHTS ONLY (M.R.O.)
- SURFACE RIGHTS ONLY (S.R.O.)
- ROADS
- IMPROVED ROADS
- KING'S HIGHWAYS
- RAILWAYS
- POWER LINES
- MARSH OR MUSKEG
- MINES
- CANCELLED (C)

NOTES

400' Reserve around all Lakes and Rivers to Dept. of Lands & Forests

Kowkash Intermediate Aerodrome File 95136

WITHDRAWN FROM STAKING

RESERVED TO CAN-FER MINES LTD. Dept. of Mines file 72-6.

(Plant Area Railroad Trackage)

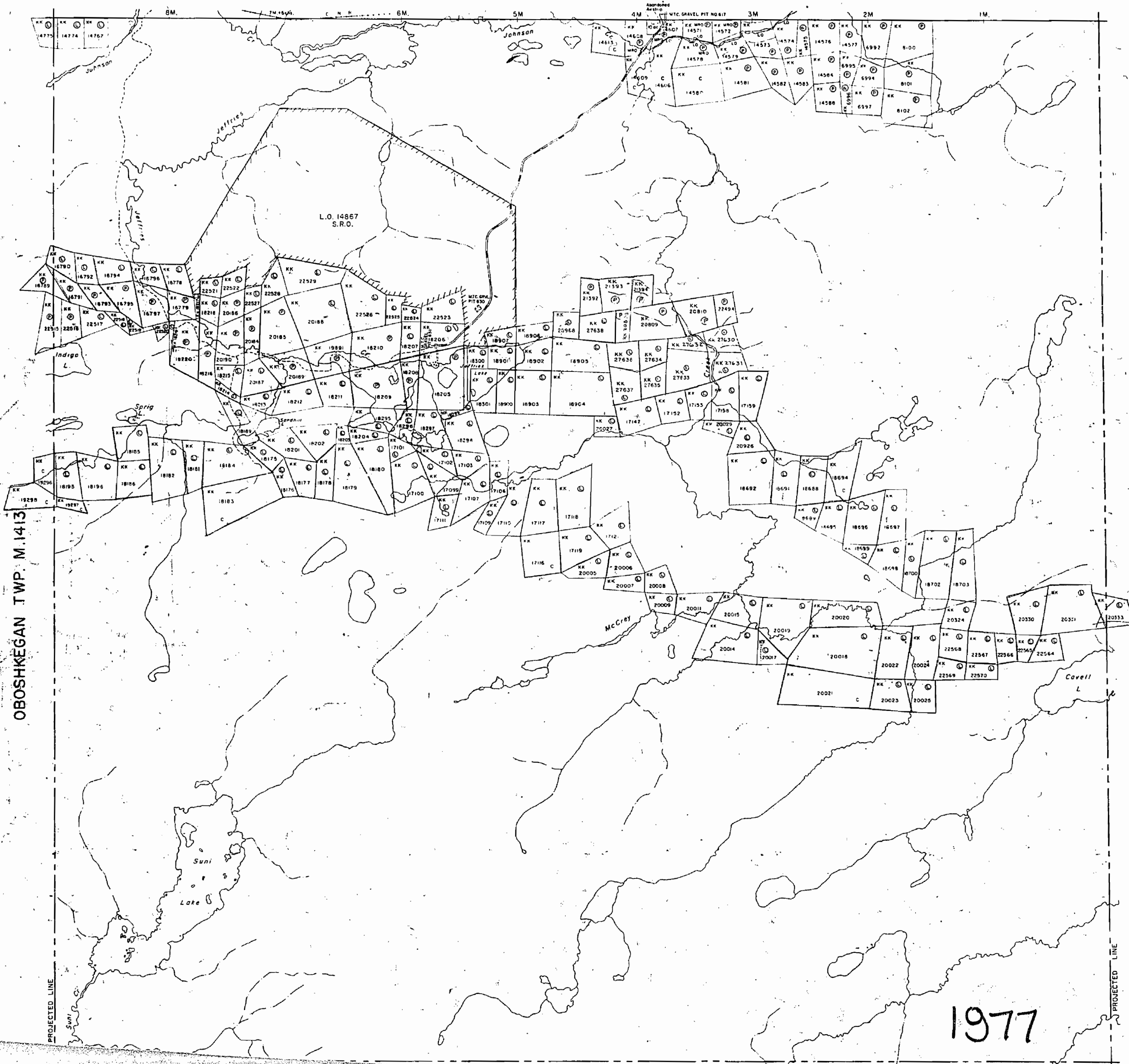
(Tailings Area)

Opishkagan Twp

Danford Twp

1952

KOWKASH TWP. M.1623



THE TOWNSHIP OF

SUNI

DISTRICT OF THUNDER BAY

THUNDER BAY MINING DIVISION

SCALE: 1-INCH = 40 CHAINS

LEGEND

PATENTED LAND	Ⓟ
CROWN LAND SALE	C.S.
LEASES	Ⓛ
LOCATED LAND	Loc.
LICENSE OF OCCUPATION	L.O.
MINING RIGHTS ONLY	M.R.O.
SURFACE RIGHTS ONLY	S.R.O.
ROADS	
IMPROVED ROADS	
KING'S HIGHWAYS	
RAILWAYS	
POWER LINES	
MARSH OR MUSKEG	
MINES	
CANCELLED	

NOTES

400' surface rights reservation around all lakes and rivers.

1977

GERALDTON DIST. APR 21/77

PLAN NO: M.2242

ONTARIO
MINISTRY OF NATURAL RESOURCES
SURVEYS AND MAPPING BRANCH

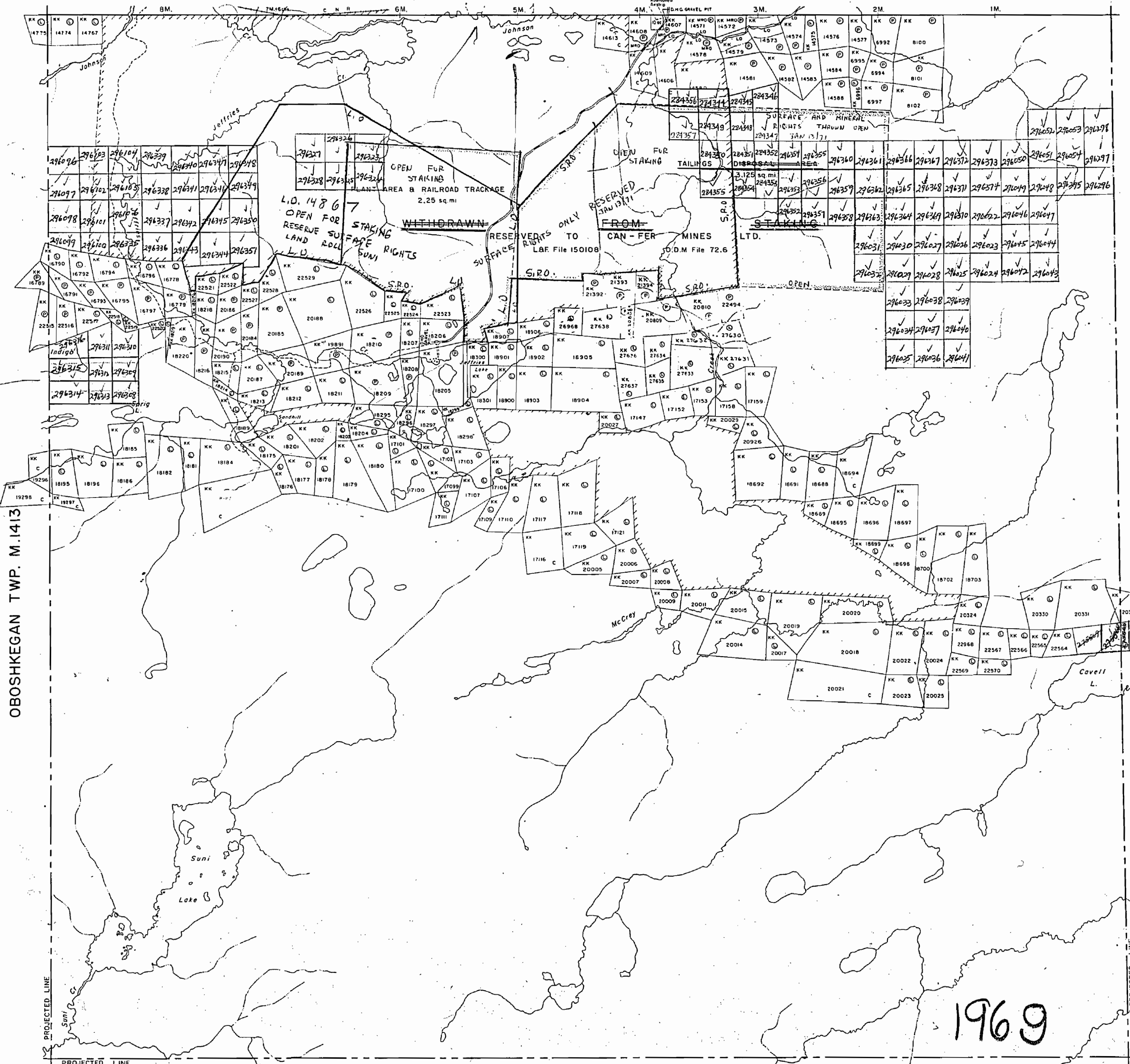
LEGEND

- PATENTED LAND Ⓟ
- CROWN LAND SALE C.S.
- LEASES Ⓛ
- LOCATED LAND Loc.
- LICENSE OF OCCUPATION L.O.
- MINING RIGHTS ONLY M.R.O.
- SURFACE RIGHTS ONLY S.R.O.
- ROADS — — — — —
- IMPROVED ROADS — — — — —
- KING'S HIGHWAYS — — — — —
- RAILWAYS — — — — —
- POWER LINES — — — — —
- MARSH OR MUSKEG — — — — —
- MINES *
- CANCELLED C.

NOTES

400' surface rights reservation around all lakes and rivers.

Now OPEN, SEE LANDRIAL LETTER FEB 11/77
SURFACE RIGHTS WITHDRAWN FROM STAKING SALE OR LEASE, under Sec. 42 of Mining Act, from area bounded by hatching (77777).
L.&F. file 150108 B .O.D.M. file 72.6.



OBOSHKEGAN TWP. M.1413

DANFORD TWP. M.2234

1969

KOWKASH TWP. M.1623

THE TOWNSHIP OF

SUNI

DISTRICT OF THUNDER BAY

THUNDER BAY MINING DIVISION

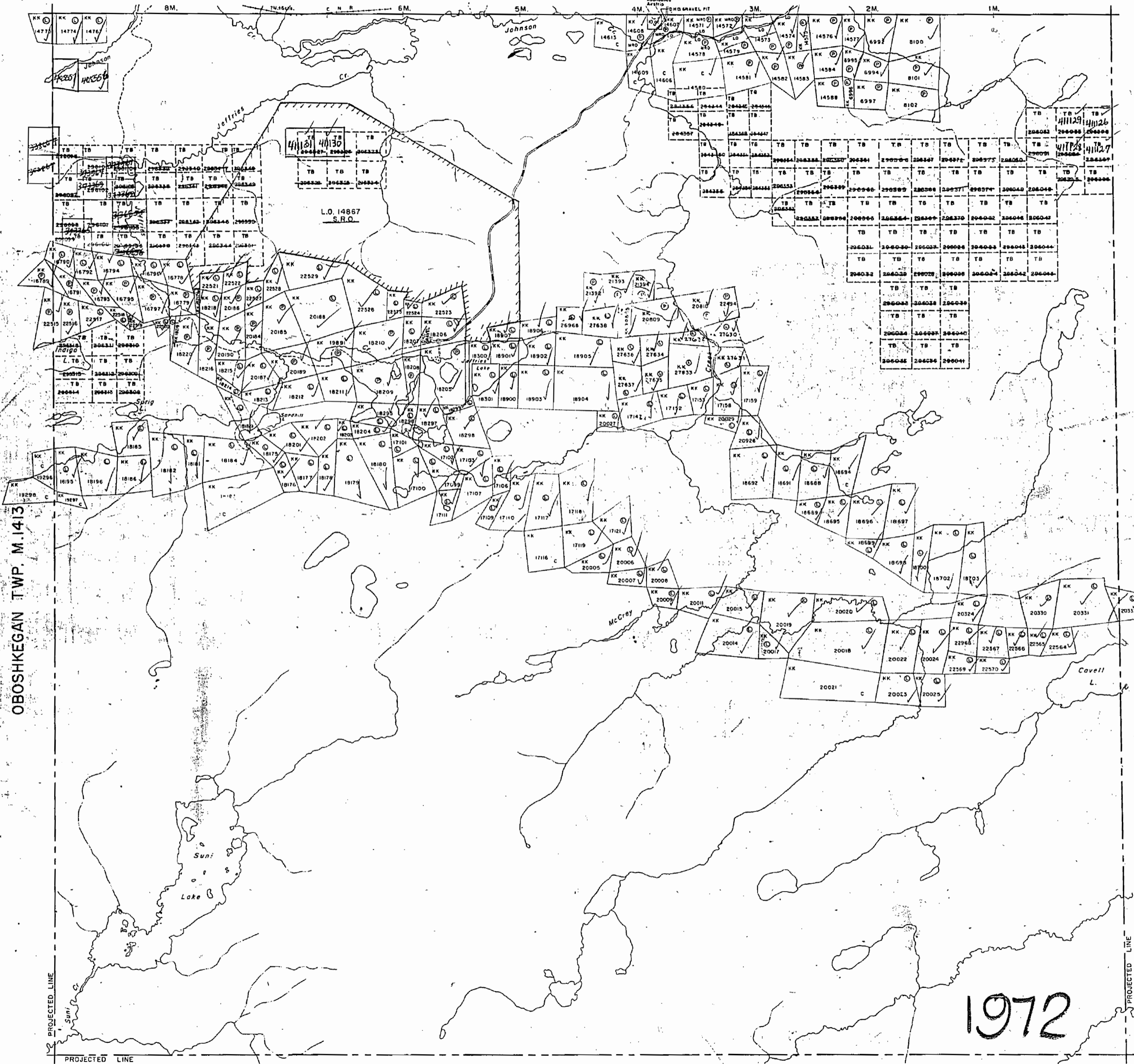
SCALE: 1-INCH = 40 CHAINS

LEGEND

- PATENTED LAND Ⓟ
- CROWN LAND SALE C.S.
- LEASES Ⓞ
- LOCATED LAND Loc.
- LICENSE OF OCCUPATION L.O.
- MINING RIGHTS ONLY M.R.O.
- SURFACE RIGHTS ONLY S.R.O.
- ROADS —
- IMPROVED ROADS —
- KING'S HIGHWAYS —
- RAILWAYS —
- POWER LINES —
- MARSH OR MUSKEG —
- MINES —
- CANCELLED —

NOTES

400' surface rights reservation around all lakes and rivers.



OBOSHKEGAN TWP. M.1413

DANFORD TWP. M.2234

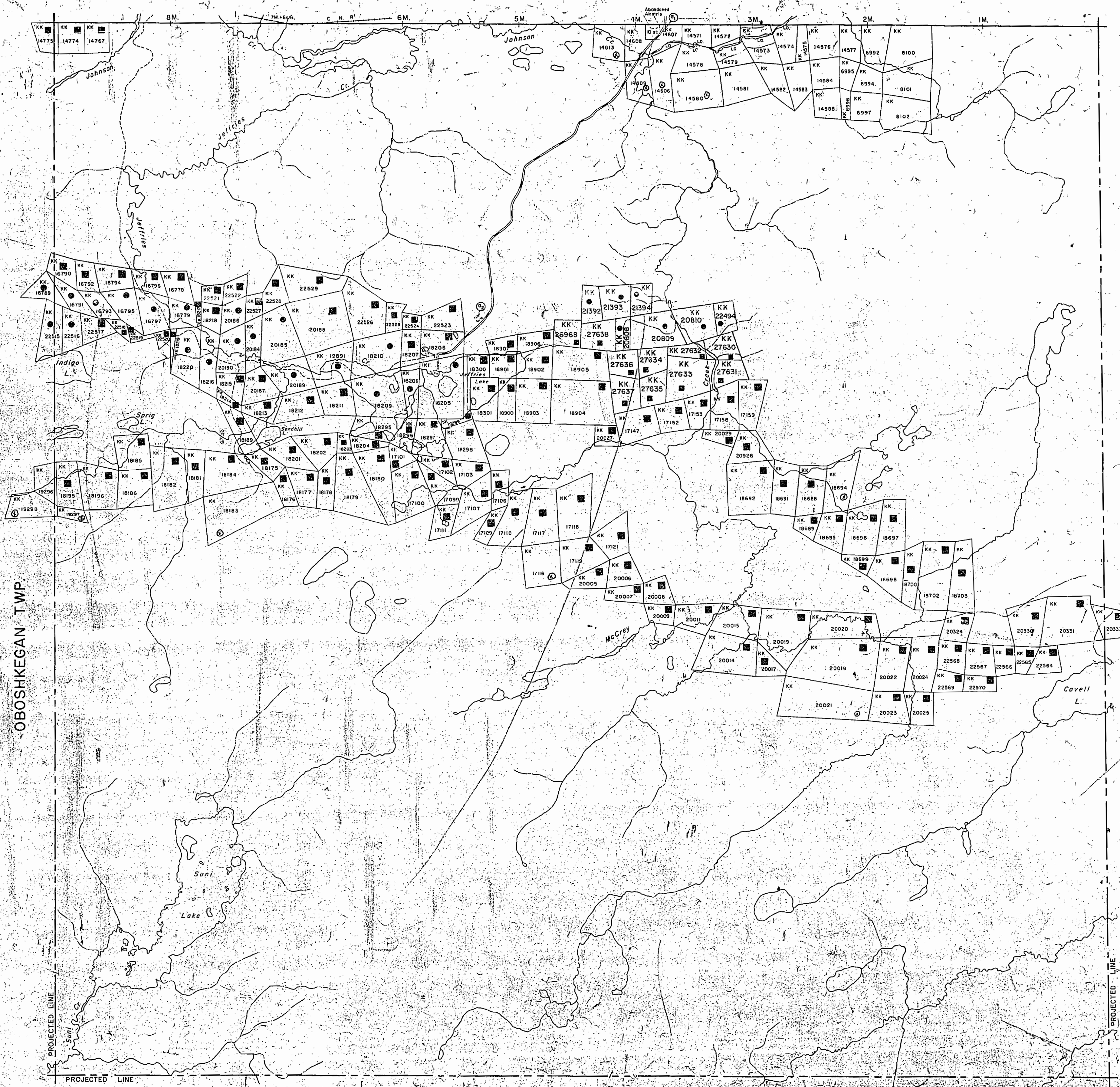
1972

THUNDER BAY
MINING DIVISION
RECEIVED
MAR 8 1972
AM 7 18:19:10:11:12:13:14:15:16 PM

PLAN NO. M.2242

ONTARIO DEPARTMENT OF MINES AND NORTHERN AFFAIRS

KOWKASH TWP.



AREAS WITHDRAWN FROM DISPOSITION

SR - SURFACE RIGHTS	MR - MINING RIGHTS			
Description	Order No.	Date	Disposition	File

SAND & GRAVEL

- ① MTC GRAVEL PIT No. 6171
- ② MTC GRAVEL PIT No. 630
- ③ MTC GRAVEL PIT No. 631

THE INFORMATION THAT APPEARS ON THIS MAP HAS BEEN COMPILED FROM VARIOUS SOURCES, AND ACCURACY IS NOT GUARANTEED. THOSE WISHING TO STAKE MINING CLAIMS SHOULD CONSULT WITH THE MINING RECORDER, MINISTRY OF NORTHERN DEVELOPMENT AND MINES FOR ADDITIONAL INFORMATION ON THE STATUS OF THE LANDS SHOWN HEREON.

LEGEND

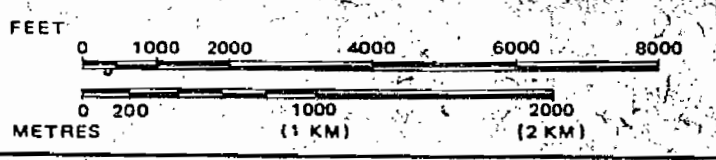
HIGHWAY AND ROUTE No.	
OTHER ROADS	
TRAILS	
SURVEYED LINES:	
TOWNSHIPS, BASE LINES, ETC.	
LOTS, MINING CLAIMS, PARCELS, ETC.	
UNSURVEYED LINES:	
LOT LINES	
PARCEL BOUNDARY	
MINING CLAIMS ETC.	
RAILWAY AND RIGHT OF WAY	
UTILITY LINES	
NON-PERENNIAL STREAM	
FLOODING OR FLOODING RIGHTS	
SUBDIVISION OR COMPOSITE PLAN RESERVATIONS	
ORIGINAL SHORELINE	
MARSH OR MUSKEG	
MINES	
TRAVERSE MONUMENT	

DISPOSITION OF CROWN LANDS

TYPE OF DOCUMENT	SYMBOL
PATENT, SURFACE & MINING RIGHTS	
" SURFACE RIGHTS ONLY	
" MINING RIGHTS ONLY	
LEASE, SURFACE & MINING RIGHTS	
" SURFACE RIGHTS ONLY	
" MINING RIGHTS ONLY	
LICENCE OF OCCUPATION	
ORDER-IN-COUNCIL	
RESERVATION	
CANCELLED	
SAND & GRAVEL	
LAND USE PERMITS FOR COMMERCIAL TOURISM/OUTPOST CAMPS	

NOTE: MINING RIGHTS IN PARCELS PATENTED PRIOR TO MAY 6, 1913, VESTED IN ORIGINAL PATENTEE BY THE PUBLIC LANDS ACT, R.S.O. 1970, CHAP. 380, SEC. 63, SUBSEC. 1.


SCALE: 1 INCH = 40 CHAINS



TOWNSHIP
SUNI
M.N.R. ADMINISTRATIVE DISTRICT
GERALDTON
MINING DIVISION
THUNDER BAY
LAND TITLES / REGISTRY DIVISION
THUNDER BAY

Ministry of Land Management
Natural Resources Branch
Ontario
Date: NOVEMBER 5, 1981

Date: OCTOBER 1981
Number: **G-480**



AREAS WITHDRAWN FROM DISPOSITION

Description	Order No.	Date	Disposition	File
S.R. - SURFACE RIGHTS				
M.R. - MINING RIGHTS				

SAND & GRAVEL

- ① MTC GRAVEL PIT No. 617
- ② MTC GRAVEL PIT No. 630
- ③ MTC GRAVEL PIT No. 631

THE INFORMATION THAT APPEARS ON THIS MAP HAS BEEN COMPILED FROM VARIOUS SOURCES AND ACCURACY IS NOT GUARANTEED. THOSE WISHING TO STAKE MINING CLAIMS SHOULD CONSULT WITH THE MINING RECORDER, MINISTRY OF NORTHERN DEVELOPMENT AND MINES, FOR ADDITIONAL INFORMATION ON THE STATUS OF THE LANDS SHOWN HEREON.

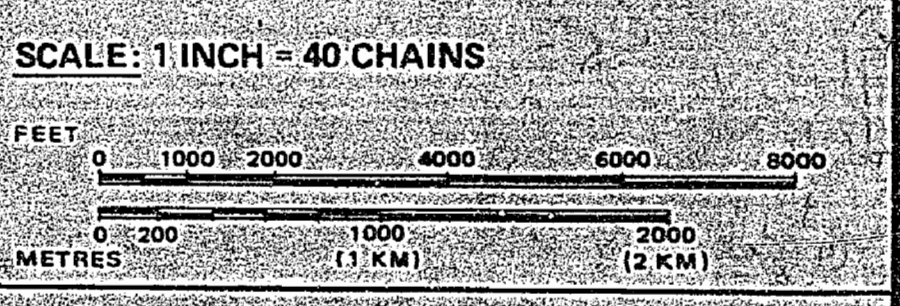
LEGEND

HIGHWAY AND ROUTE No.	
OTHER ROADS	
TRAILS	
SURVEYED LINES	
TOWNSHIPS, BASE LINES, ETC.	
LOTS, MINING CLAIMS PARCELS, ETC.	
UNSURVEYED LINES	
LOT LINES	
PARCEL BOUNDARY	
MINING CLAIMS ETC.	
RAILWAY AND RIGHT OF WAY	
UTILITY LINES	
NON-PERENNIAL STREAM	
FLOODING OR FLOODING RIGHTS	
SUBDIVISION, OR COMPOSITE PLAN	
RESERVATIONS	
ORIGINAL SHORELINE	
MARSH OR MUSKEG	
MINES	
TRAVERSE MONUMENT	

DISPOSITION OF CROWN LANDS

TYPE OF DOCUMENT	SYMBOL
PATENT, SURFACE & MINING RIGHTS	
SURFACE RIGHTS ONLY	
MINING RIGHTS ONLY	
LEASE, SURFACE & MINING RIGHTS	
SURFACE RIGHTS ONLY	
MINING RIGHTS ONLY	
LICENCE OF OCCUPATION	
ORDER-IN-COUNCIL	
RESERVATION	
CANCELLED	
SAND & GRAVEL	
LAND USE PERMITS FOR COMMERCIAL TOURISM/OUTPOST CAMPS	

NOTE: MINING RIGHTS IN PARCELS PATENTED PRIOR TO MAY 6, 1913, VESTED IN ORIGINAL PATENTEES BY THE PUBLIC LANDS ACT, R.S.O. 1970, CHAP. 300, SEC. 62, SUBSEC. 11.



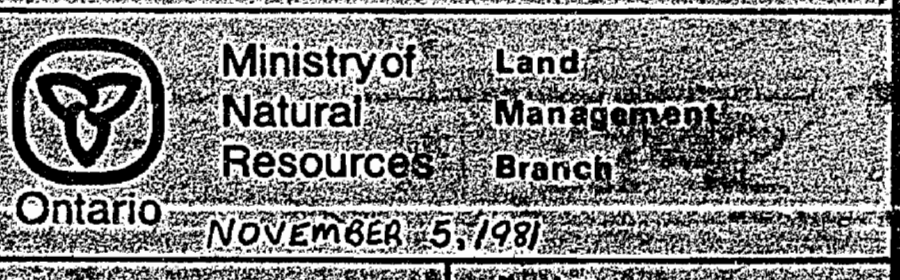
TOWNSHIP

SUNI

M.N.R. ADMINISTRATIVE DISTRICT
GERALDTON

MINING DIVISION
THUNDER BAY

LAND TITLES / REGISTRY DIVISION
THUNDER BAY



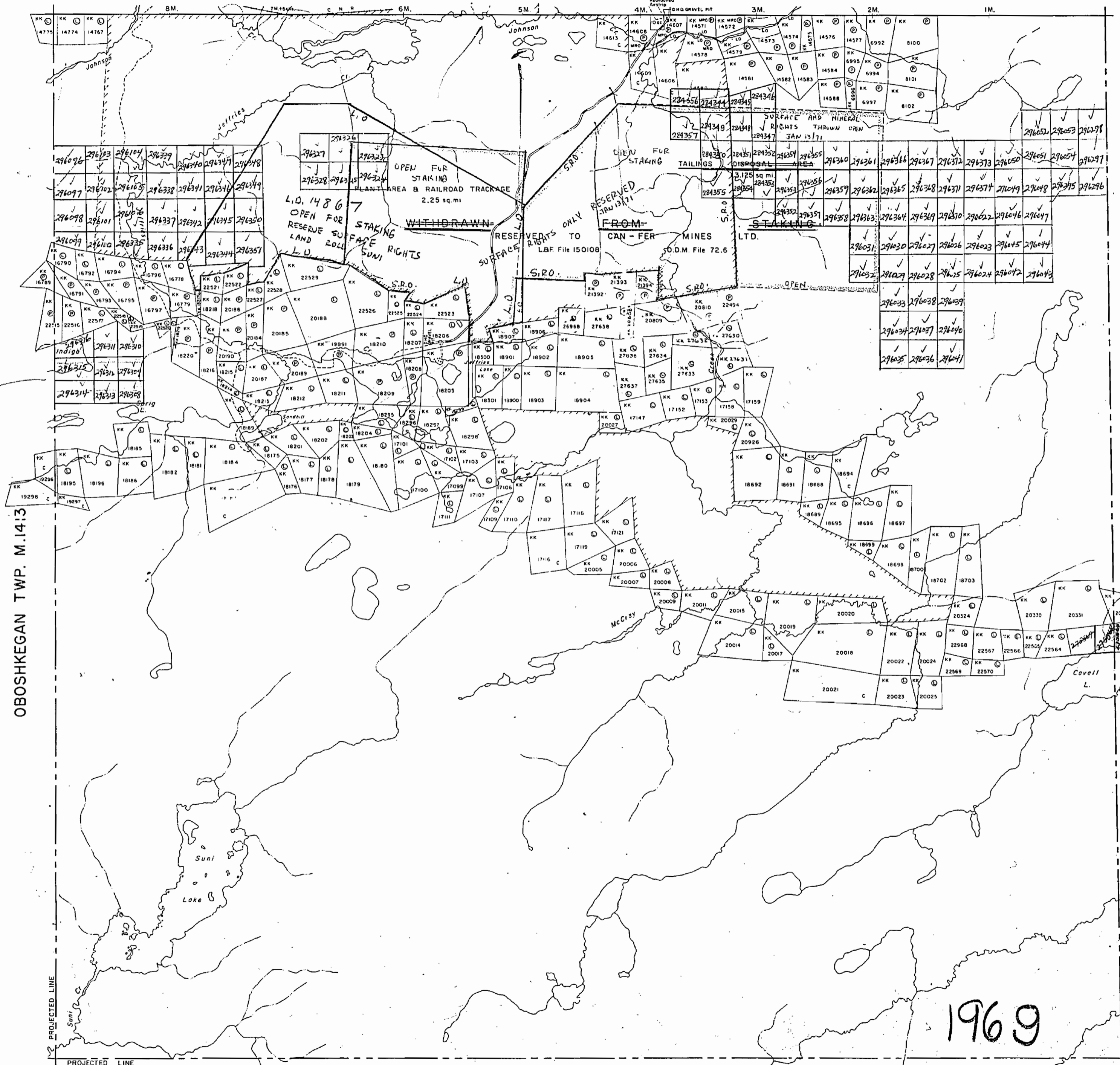
LEGEND

- PATENTED LAND ⊙
- CROWN LAND SALE C.S.
- LEASES ⊖
- LOCATED LAND Loc.
- LICENSE OF OCCUPATION L.O.
- MINING RIGHTS ONLY M.R.O.
- SURFACE RIGHTS ONLY S.R.O.
- ROADS —
- IMPROVED ROADS —
- KING'S HIGHWAYS —
- RAILWAYS —
- POWER LINES —
- MARSH OR MUSKEG —
- MINES *
- CANCELLED X

NOTES

400' surface rights reservation around all lakes and rivers.

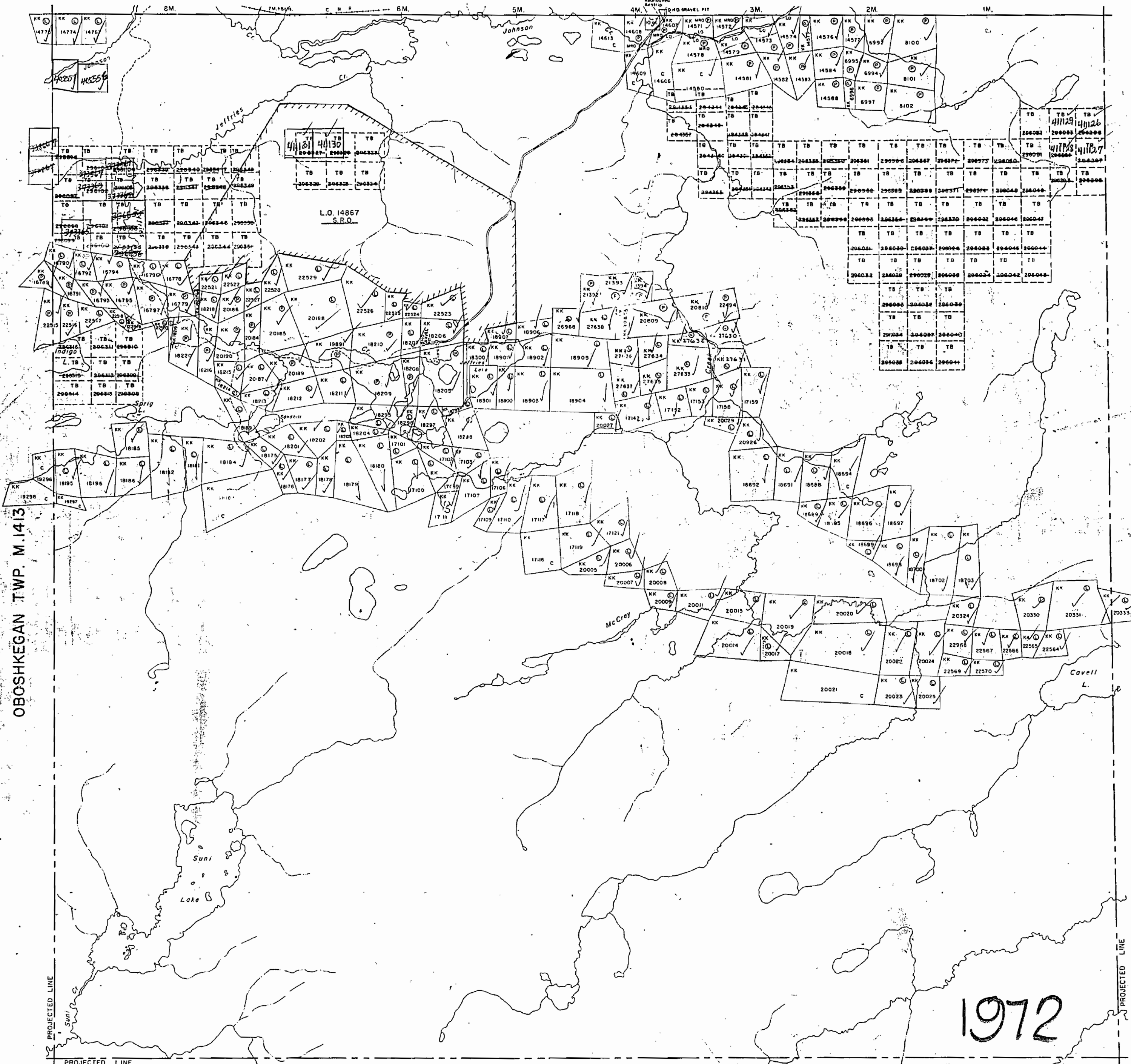
Now OPEN, SEE LANDROW LETTER FEB 11/77
 SURFACE RIGHTS WITHDRAWN FROM STAKING SALE OR LEASE, under Sec. 42 of Mining Act, from area bounded by hatching (777777). L.B.F. file 150108 & O.D.M. file 72.6.



OBOSHKEGAN TWP. M.14:3

DANFORD TWP. M.2234

KOWKASH TWP. M.1623



THE TOWNSHIP OF

SUNI

DISTRICT OF THUNDER BAY

THUNDER BAY MINING DIVISION

SCALE: 1-INCH = 40 CHAINS

LEGEND

- PATENTED LAND Ⓟ
- CROWN LAND SALE C.S.
- LEASES Ⓛ
- LOCATED LAND Loc.
- LICENSE OF OCCUPATION L.O.
- MINING RIGHTS ONLY M.R.O.
- SURFACE RIGHTS ONLY S.R.O.
- ROADS —
- IMPROVED ROADS —
- KING'S HIGHWAYS —
- RAILWAYS —
- POWER LINES —
- MARSH OR MUSKEG —
- MINES Ⓜ
- CANCELLED Ⓧ

NOTES

400' surface rights reservation around all lakes and rivers.

OBOSHKEGAN TWP. M.1413

DANFORD TWP. M.2234

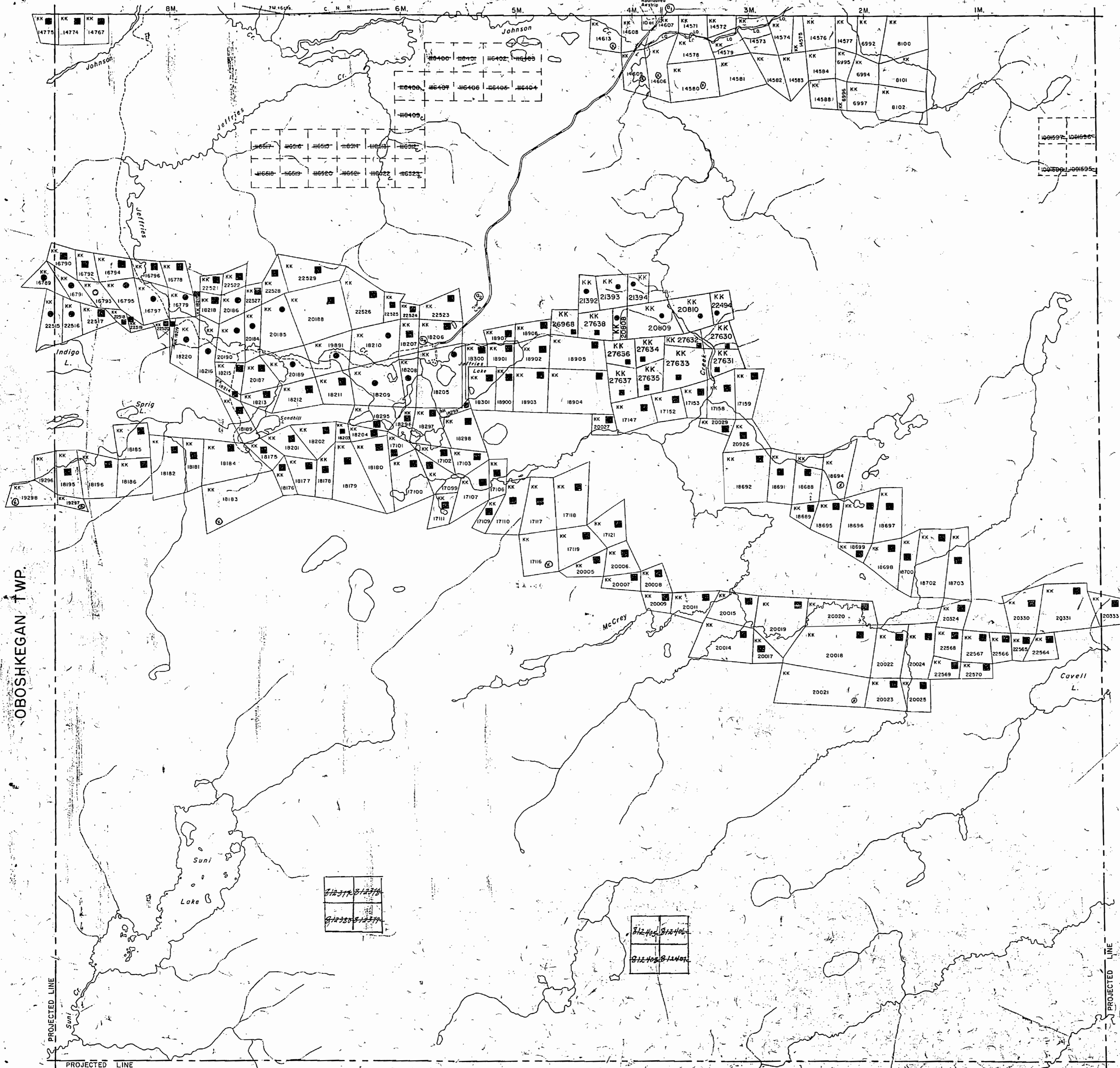
1972

THUNDER BAY
MINING DIVISION
RECEIVED
MAR 8 1972
AM 7 18 19 10 11 12 1 12 13 14 15 16 PM

PLAN NO. M.2242

ONTARIO DEPARTMENT OF MINES AND NORTHERN AFFAIRS

KOWKASH TWP.



AREAS WITHDRAWN FROM DISPOSITION

SR - SURFACE RIGHTS	MR - MINING RIGHTS
Description	Order No.
Date	Disposition
File	

SAND & GRAVEL

(1) MTC GRAVEL PIT No. 617
 (2) MTC GRAVEL PIT No. 230
 (3) MTC GRAVEL PIT No. 621

THE INFORMATION THAT APPEARS ON THIS MAP HAS BEEN COMPILED FROM VARIOUS SOURCES, AND ACCURACY IS NOT GUARANTEED. THOSE WISHING TO STAKE MINING CLAIMS SHOULD CONSULT WITH THE MINING RECORDER, MINISTRY OF NORTHERN DEVELOPMENT AND MINES, FOR ADDITIONAL INFORMATION ON THE STATUS OF THE LANDS SHOWN HEREON.

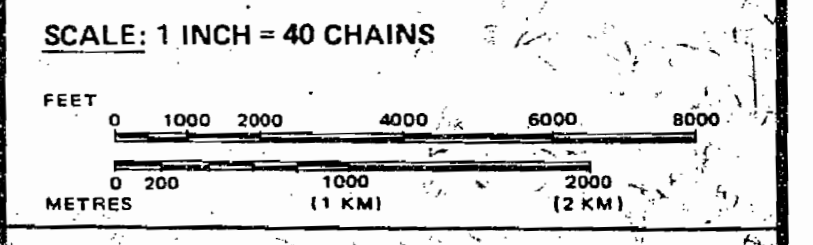
LEGEND

HIGHWAY AND ROUTE No.	
OTHER ROADS	
TRAILS	
SURVEYED LINES:	
TOWNSHIPS, BASE LINES, ETC.	
LOTS, MINING CLAIMS, PARCELS, ETC.	
UNSURVEYED LINES:	
LOT LINES	
PARCEL BOUNDARY	
MINING CLAIMS ETC.	
RAILWAY AND RIGHT OF WAY	
UTILITY LINES	
NON-PERENNIAL STREAM	
FLOODING OR FLOODING RIGHTS	
SUBDIVISION OR COMPOSITE PLAN RESERVATIONS	
ORIGINAL SHORELINE	
MARSH OR MUSKEG	
MINES	
TRAVERSE MONUMENT	

DISPOSITION OF CROWN LANDS

TYPE OF DOCUMENT	SYMBOL
PATENT, SURFACE & MINING RIGHTS	
" SURFACE RIGHTS ONLY	
" MINING RIGHTS ONLY	
LEASE, SURFACE & MINING RIGHTS	
" SURFACE RIGHTS ONLY	
" MINING RIGHTS ONLY	
LICENCE OF OCCUPATION	
ORDER-IN-COUNCIL	
RESERVATION	
CANCELLED	
SAND & GRAVEL	

LAND USE PERMITS FOR COMMERCIAL TOURISM, OUTPOST CAMPS.
 NOTE: MINING RIGHTS IN PARCELS PATENTED PRIOR TO MAY 6, 1913, VESTED IN ORIGINAL PATENTEE BY THE PUBLIC LANDS ACT, R.S.O. 1910, CHAP. 380, SEC. 63, SUBSEC. 1.



TOWNSHIP

SUNI

M.N.R. ADMINISTRATIVE DISTRICT

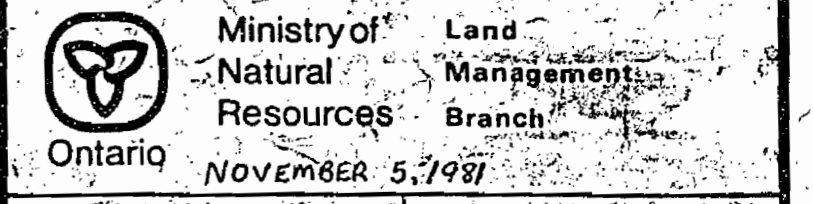
GERALDTON

MINING DIVISION

THUNDER BAY

LAND TITLES / REGISTRY DIVISION

THUNDER BAY



NOVEMBER 5, 1981

Date: **OCTOBER 1981**

G-480

2242

Kowkash Twp.

Kowkash Intermediate Aerodrome
File 95136

THE TOWNSHIP
OF

PASKA

DISTRICT OF
THUNDER BAY

KOWKASH
MINING DIVISION

SCALE: 1-INCH=40 CHAINS

LEGEND

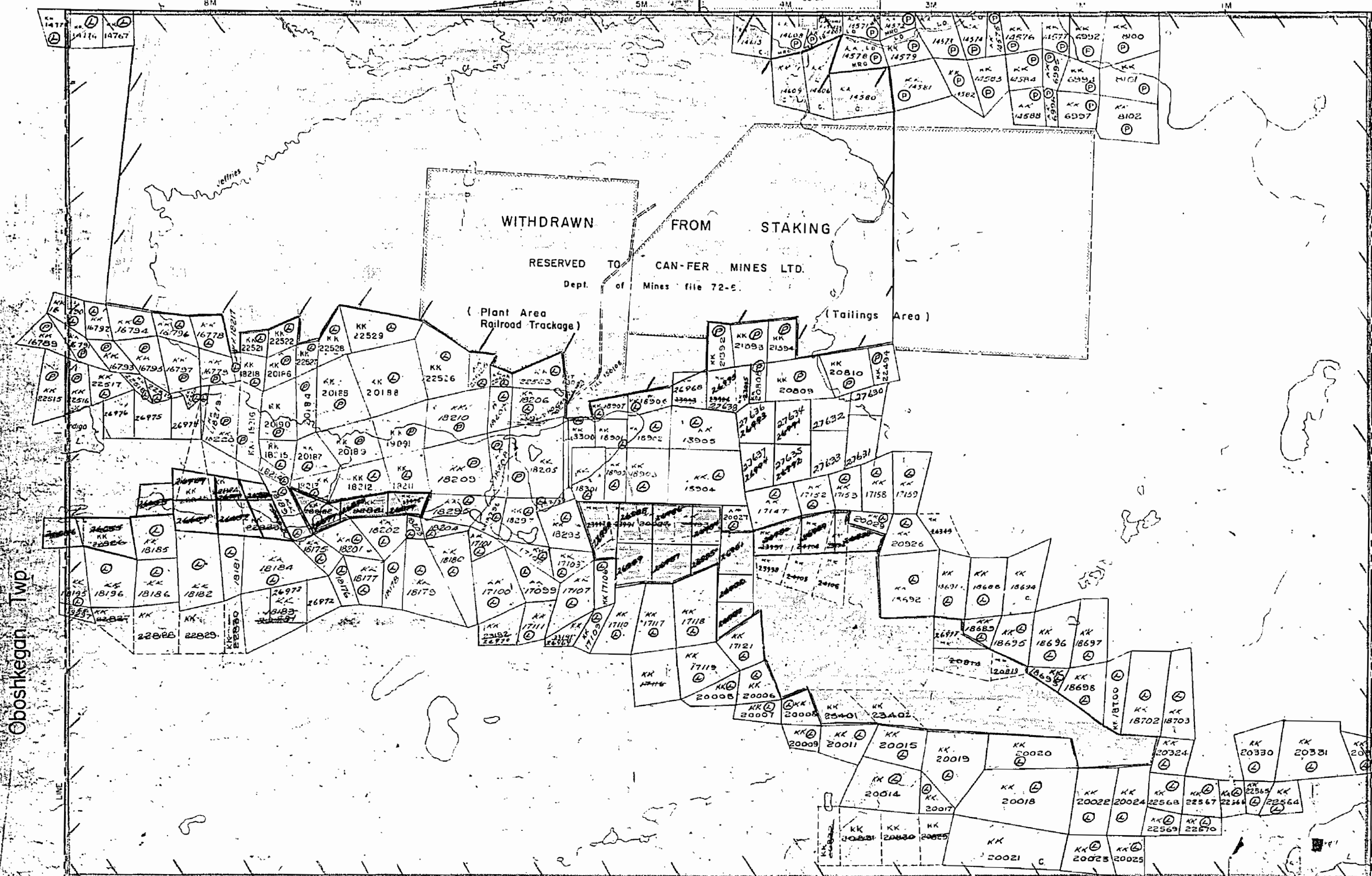
PATENTED LAND	Ⓢ
CROWN LAND SALE	C.S.
LEASES	Ⓛ
LOCATED LAND	Loc.
LICENSE OF OCCUPATION	L.O.
MINING RIGHTS ONLY	M.R.O.
SURFACE RIGHTS ONLY	S.R.O.
ROADS	—
IMPROVED ROADS	—
KING'S HIGHWAYS	—
RAILWAYS	—
POWER LINES	—
MARSH OR MUSKEG	—
MINES	Ⓜ
CANCELLED	C.

NOTES

400' Reserve around all Lakes and Rivers
to Dept. of Lands & Forests.

*SURFACE RIGHTS WITHDRAWN
FROM PROSPECTING AND STAKING
OUT AND FROM SALE OR
LEASE. SECT. 42 MINING ACT*

*SURFACE RIGHTS RE-OBTAINED
FOR PROSPECTING STAKING OUT
OR LEASE.*



2242
PASKA

PLAN NO.-M-2242

DEPARTMENT OF MINES

— ONTARIO —

PASKA

DISTRICT OF
THUNDER BAY

KOWKASH
MINING DIVISION

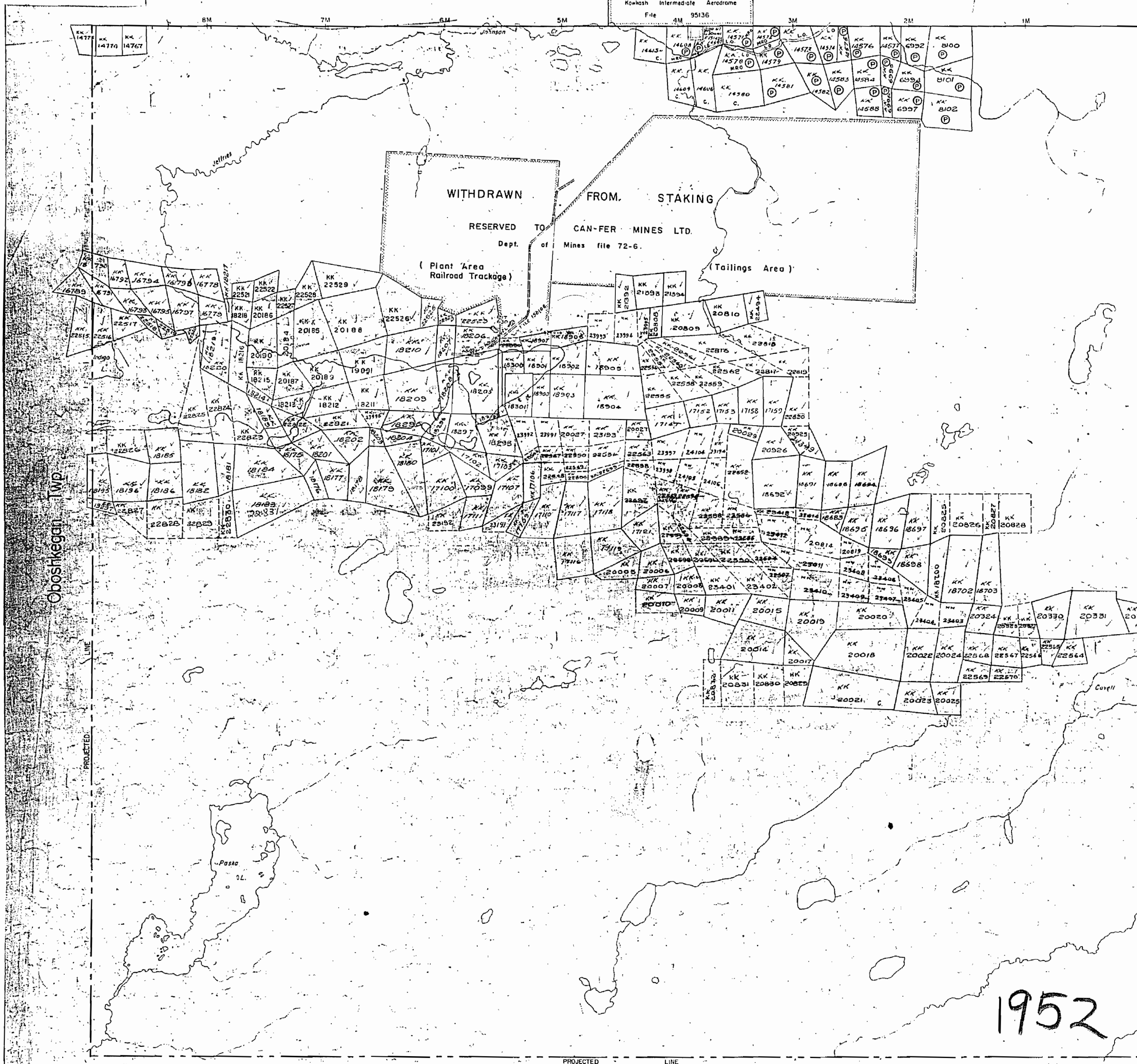
SCALE: 1-INCH=40 CHAINS

LEGEND

- PATENTED LAND Ⓟ
- CROWN LAND SALE C.S.
- LEASES Ⓛ
- LOCATED LAND Loc.
- LICENSE OF OCCUPATION L.O.
- MINING RIGHTS ONLY M.R.O.
- SURFACE RIGHTS ONLY S.R.O.
- ROADS — — — — —
- IMPROVED ROADS = = = = =
- KING'S HIGHWAYS — — — — —
- RAILWAYS — — — — —
- POWER LINES — — — — —
- MARSH OR MUSKEG ~ ~ ~ ~ ~
- MINES X
- CANCELLED C.

NOTES

400' Reserve around all Lakes and Rivers
to Dept. of Lands & Forests.



1952

2242

Kowkash Twp.

Kowkash Intermediate Aerodrome
File 4M 95136

THE TOWNSHIP
OF

PASKA

DISTRICT OF
THUNDER BAY

KOWKASH
MINING DIVISION

SCALE: 1-INCH=40 CHAINS

LEGEND

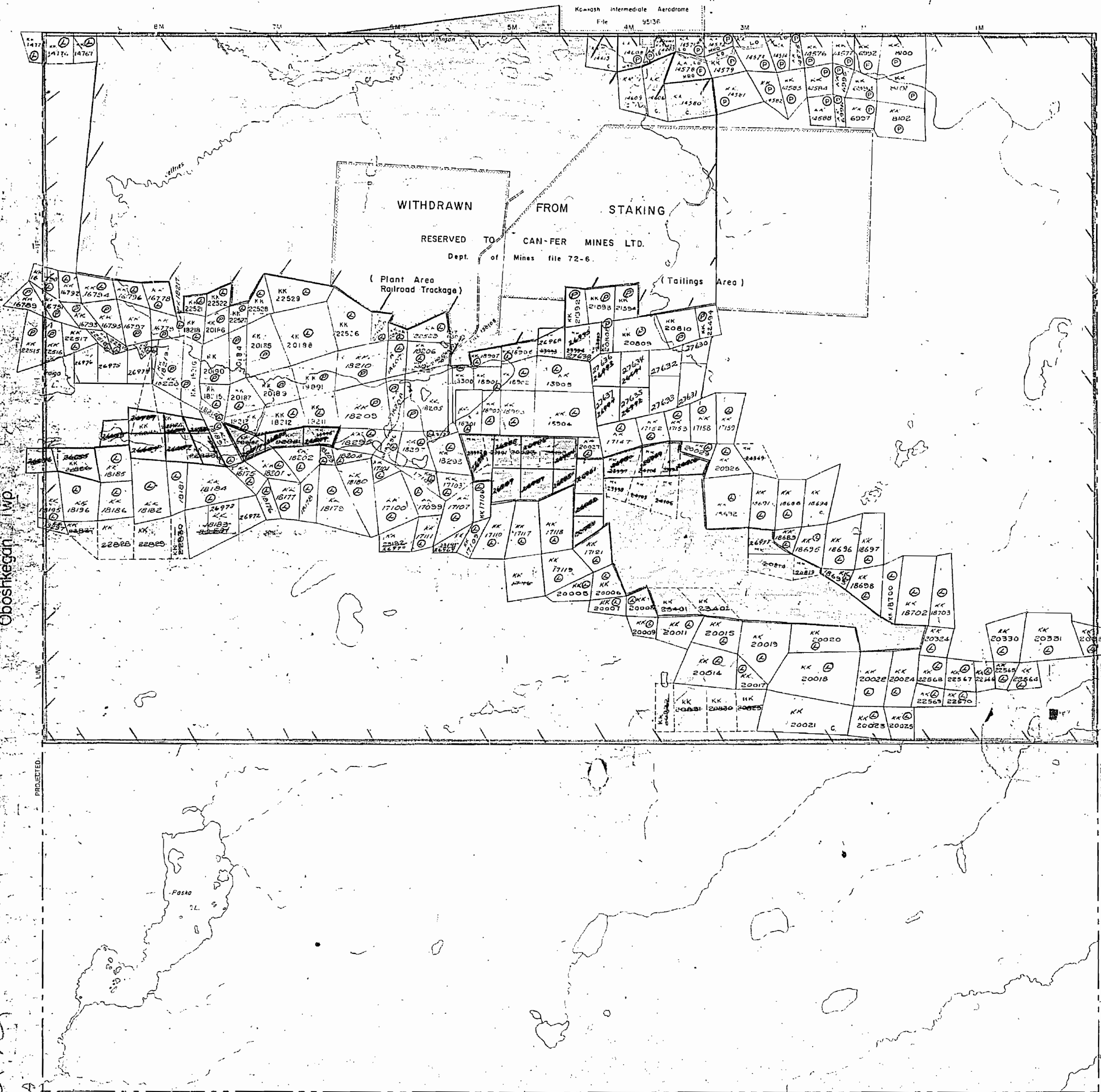
PATENTED LAND	⊙
CROWN LAND SALE	C.S.
LEASES	⊖
LOCATED LAND	Loc.
LICENSE OF OCCUPATION	L.O.
MINING RIGHTS ONLY	M.R.O.
SURFACE RIGHTS ONLY	S.R.O.
ROADS	—
IMPROVED ROADS	—
KING'S HIGHWAYS	—
RAILWAYS	—
POWER LINES	—
MARSH OR MUSKEG	—
MINES	—
CANCELLED	C.

NOTES

400' Reserve around all Lakes and Rivers
to Dept. of Lands & Forests.

*SURFACE RIGHTS WITHDRAWN
FROM PROSPECTING AND STAKING
OUT AND FROM SALE OR
LEASE. SECT. 42 MINING ACT.*

*SURFACE RIGHTS RE-OBTAINED
FOR PROSPECTING STAKING OUT
SALE OR LEASE.*



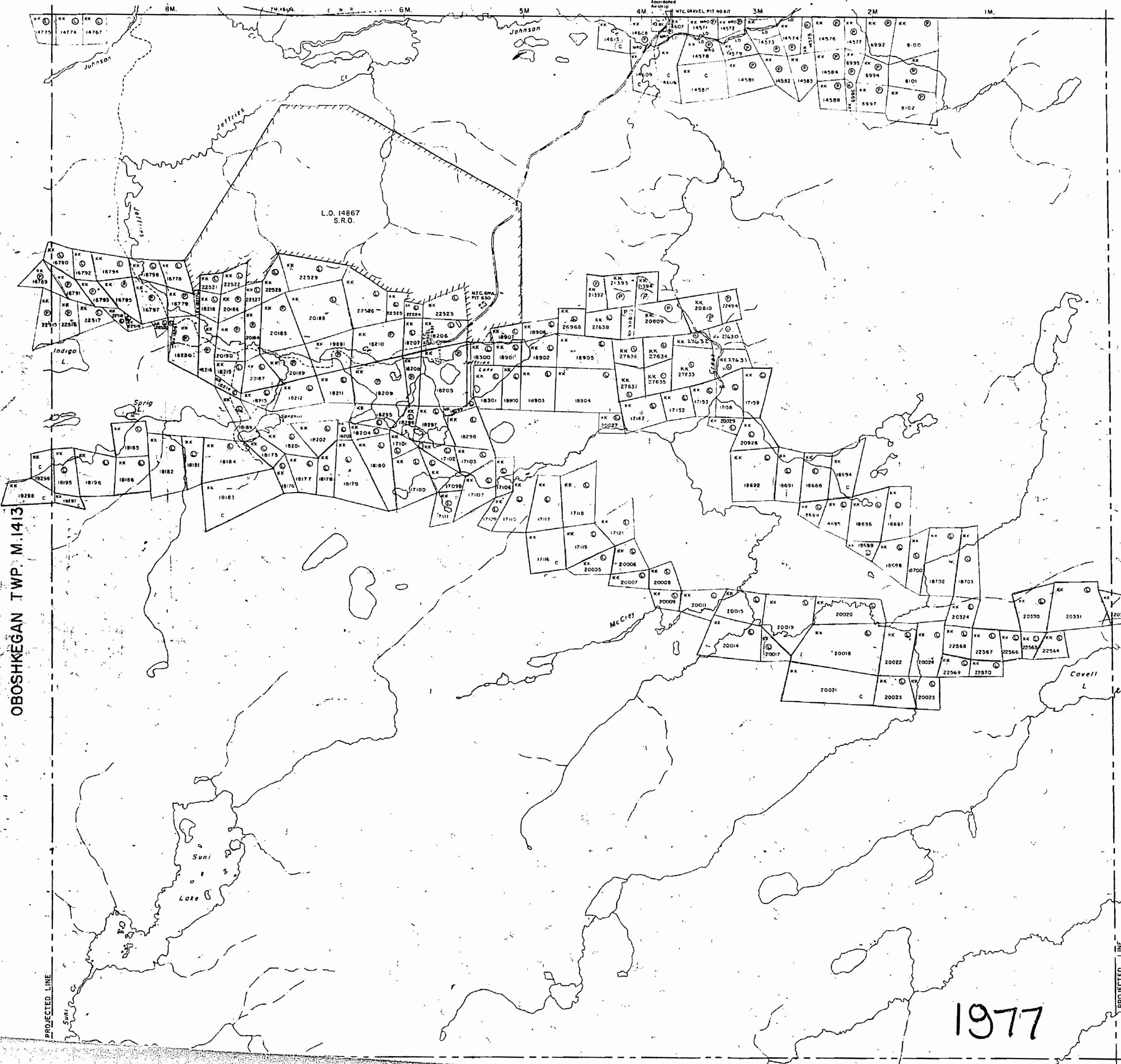
2242
PASKA

PLAN NO. M-2242

DEPARTMENT OF MINES

— ONTARIO —

KOWKASH TWP. M.1623



THE TOWNSHIP OF

SUNI

DISTRICT OF THUNDER BAY

THUNDER BAY MINING DIVISION

SCALE: 1-INCH = 40 CHAINS

LEGEND

PATENTED LAND	Ⓟ
CROWN LAND SALE	C.S.
LEASES	Ⓛ
LOCATED LAND	Loc.
LICENSE OF OCCUPATION	L.O.
MINING RIGHTS ONLY	M.R.O.
SURFACE RIGHTS ONLY	S.R.O.
ROADS	—
IMPROVED ROADS	—
KING'S HIGHWAYS	—
RAILWAYS	—
BOWER LINES	—
MARSH OR MUSKEG	—
MINES CANCELLED	—

NOTES

400' surface rights reservation around all lakes and rivers.

OBOSHKEGAN TWP. M.1413

DANFORD TWP. M.2234

1977

GERALDTON DIST. APR 21/77

PLAN NO. M.2242

ONTARIO
MINISTRY OF NATURAL RESOURCES
SURVEYS AND MAPPING BRANCH