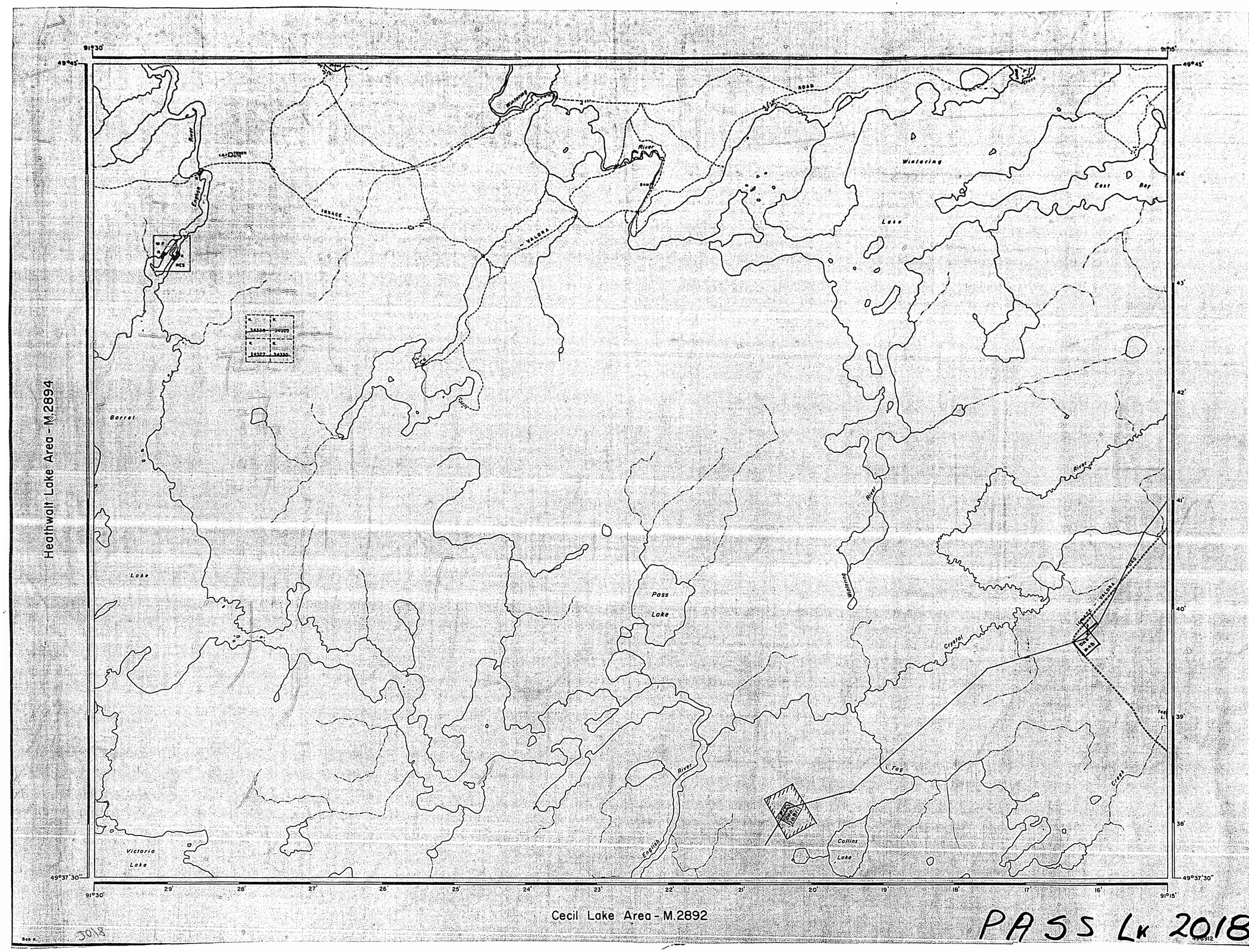

AREA OF

PASS LAKE

DISTRICT OF KENORA

KENORA MINING DIVISION

SCALE: 1-INCH = 40 CHAINS

LEGEND

PATENTED LAND	P
CROWN LAND SALE	C.S.
LEASES	L
LOCATED LAND	Loc.
LICENSE OF OCCUPATION	L.O.
MINING RIGHTS ONLY	M.R.O.
SURFACE RIGHTS ONLY	S.R.O.
ROADS	
IMPROVED ROADS	
KING'S HIGHWAYS	
RAILWAYS	
POWER LINES	
MARSH OR MUSKEG	
MINES	
CANCELLED	C.

NOTES

400' Surface Rights Reservation around all lakes and rivers.

RECEIVED
DEC 5 1963
KENORA MINING DIV.

PLAN NO. M.2018

DEPARTMENT OF MINES
— ONTARIO —

PASS Lk 2018

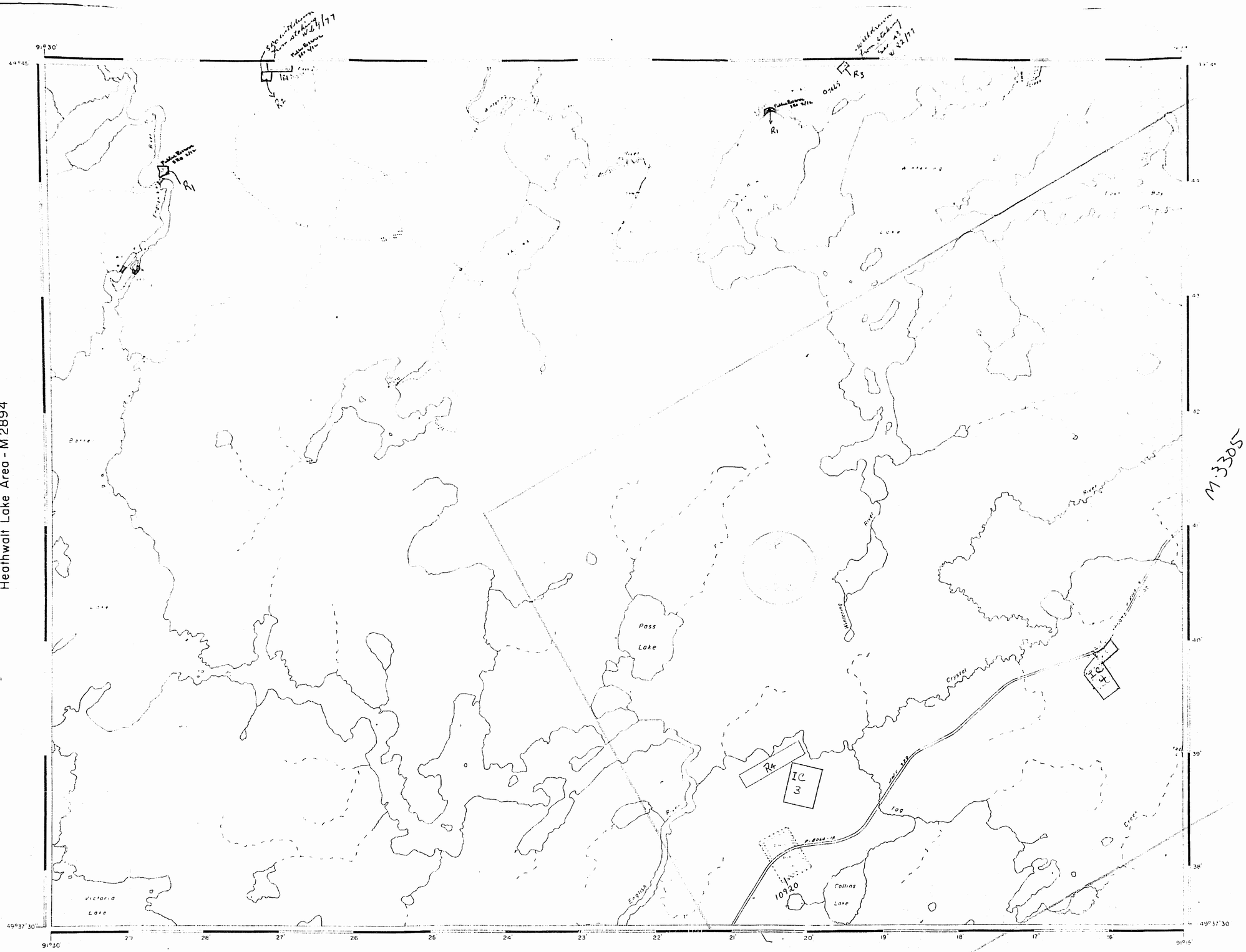

AREA OF M-2018

PASS LAKE

DISTRICT OF KENORA

KENORA MINING DIVISION

SCALE: 1-INCH = 40 CHAINS

LEGEND

PATENTED LAND	P
CROWN LAND SALE	CS
LEASES	L
LOCATED LAND	Loc
LICENSE OF OCCUPATION	LO
MINING RIGHTS ONLY	MRO
SURFACE RIGHTS ONLY	SRO
ROADS	
IMPROVED ROADS	
KING'S HIGHWAYS	
RAILWAYS	
POWER LINES	
MARSH OR MUSKEG	
MINES	
CANCELLED	C

NOTES

400' Surface Rights Reservation around all lakes and rivers

KENORA
FILED:
REC'D. SEP 20 1971
RECEIPT No.
MINING DIVISION

R4 Section 36 withdrawn S&m Rts WNW 2/16/82. DATED Apr. 13/82.

1

NATIONAL TOPOGRAPHIC SERIES 52 G 11

PLAN NO. M.2018

ONTARIO
DEPARTMENT OF MINES
AND NORTHERN AFFAIRS

DATE OF ISSUE
FEB 0 9 1998

PROVINCIAL RECORDING OFFICE - SUDBURY

PRESS LAKE G-2525

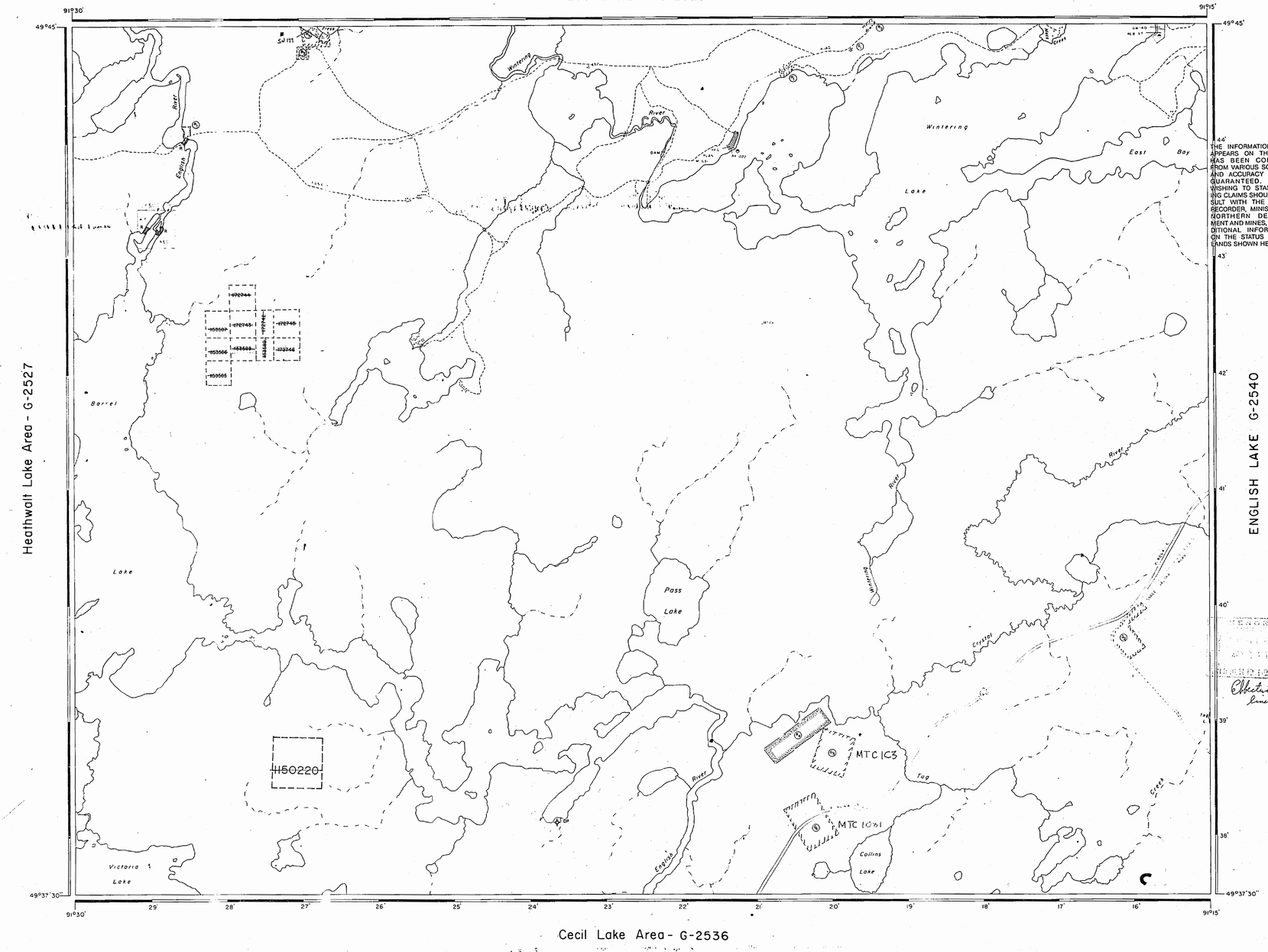

THE INFORMATION THAT APPEARS ON THIS MAP HAS BEEN COMPILED FROM VARIOUS SOURCES, AND ACCURACY IS NOT GUARANTEED. THOSE WISHING TO STAKE MINING CLAIMS SHOULD CONSULT WITH THE MINING RECORDER, MINISTRY OF NORTHERN DEVELOPMENT AND MINES, FOR ADDITIONAL INFORMATION ON THE STATUS OF THE LANDS SHOWN HEREON.

LEGEND

HIGHWAY AND ROUTE No.
OTHER ROADS
TRAILS
SURVEYED LINES:
TOWNSHIPS, BASE LINES, ETC.
LOTS, MINING CLAIMS, PARCELS, ETC.
UNSURVEYED LINES:
LOT LINES
PARCEL BOUNDARY
MINING CLAIMS ETC.
RAILWAY AND RIGHT OF WAY
UTILITY LINES
NON-PERENNIAL STREAM
FLOODING OR FLOODING RIGHTS
SUBDIVISION OR COMPOSITE PLAN
RESERVATIONS
ORIGINAL SHORELINE
MARSH OR MUSKEG
MINES
TRAVERSE MONUMENT
TOURIST CAMPS (OP - OUTPOST)

DISPOSITION OF CROWN LANDS

TYPE OF DOCUMENT	SYMBOL
PATENT, SURFACE & MINING RIGHTS	●
" , SURFACE RIGHTS ONLY	◓
" , MINING RIGHTS ONLY	◒
LEASE, SURFACE & MINING RIGHTS	■
" , SURFACE RIGHTS ONLY	⬒
" , MINING RIGHTS ONLY	⬓
LICENCE OF OCCUPATION	▼
ORDER-IN-COUNCIL	OC
RESERVATION	⊗
CANCELLED	⊘
SAND & GRAVEL	⊗

NOTE: MINING RIGHTS IN PARCELS PATENTED PRIOR TO MAY 6, 1913, VESTED IN ORIGINAL PATENTEE BY THE PUBLIC LANDS ACT, R.S.O. 1970, CHAP. 380, SEC. 63, SUBSEC. 1.

REFERENCES

AREAS WITHDRAWN FROM DISPOSITION

M.R.O. – MINING RIGHTS ONLY
S.R.O. – SURFACE RIGHTS ONLY
M.+ S. – MINING AND SURFACE RIGHTS

Description	Order No.	Date	Disposition	File
4				
RIDPEND FOR DISP. UNDER PUBLIC LANDS ACT				
W. 69/77		5/7/77	S.R.O.	163474 Vol. 4
W. 82/77		18/10/77	S.R.O.	168321 Vol. 2
SCC 36/80	W16/82	13/4/82	S.R.O.M.R.	163474

SAND & GRAVEL

GRAVEL	FILE 170160
M.T.C. GRAVEL PIT No. IC-4	FILE: 170160
M.T.C. GRAVEL PIT No. IC-3	FILE: 170160
M.T.C. PIT No. 10-61	

SCALE: 1 INCH = 40 CHAINS

FEET 0 1000 2000 4000 6000 8000
METRES 0 200 1000 (1 KM) 2000 (2 KM)

AREA

PASS LAKE

M.N.R. ADMINISTRATIVE DISTRICT
IGNACE
MINING DIVISION
KENORA
LAND TITLES / REGISTRY DIVISION
KENORA

Ontario Ministry of Natural Resources — Land Management Branch

Date MARCH, 1984.
M-2018

Number
G-2555

PRESS LAKE M.1947

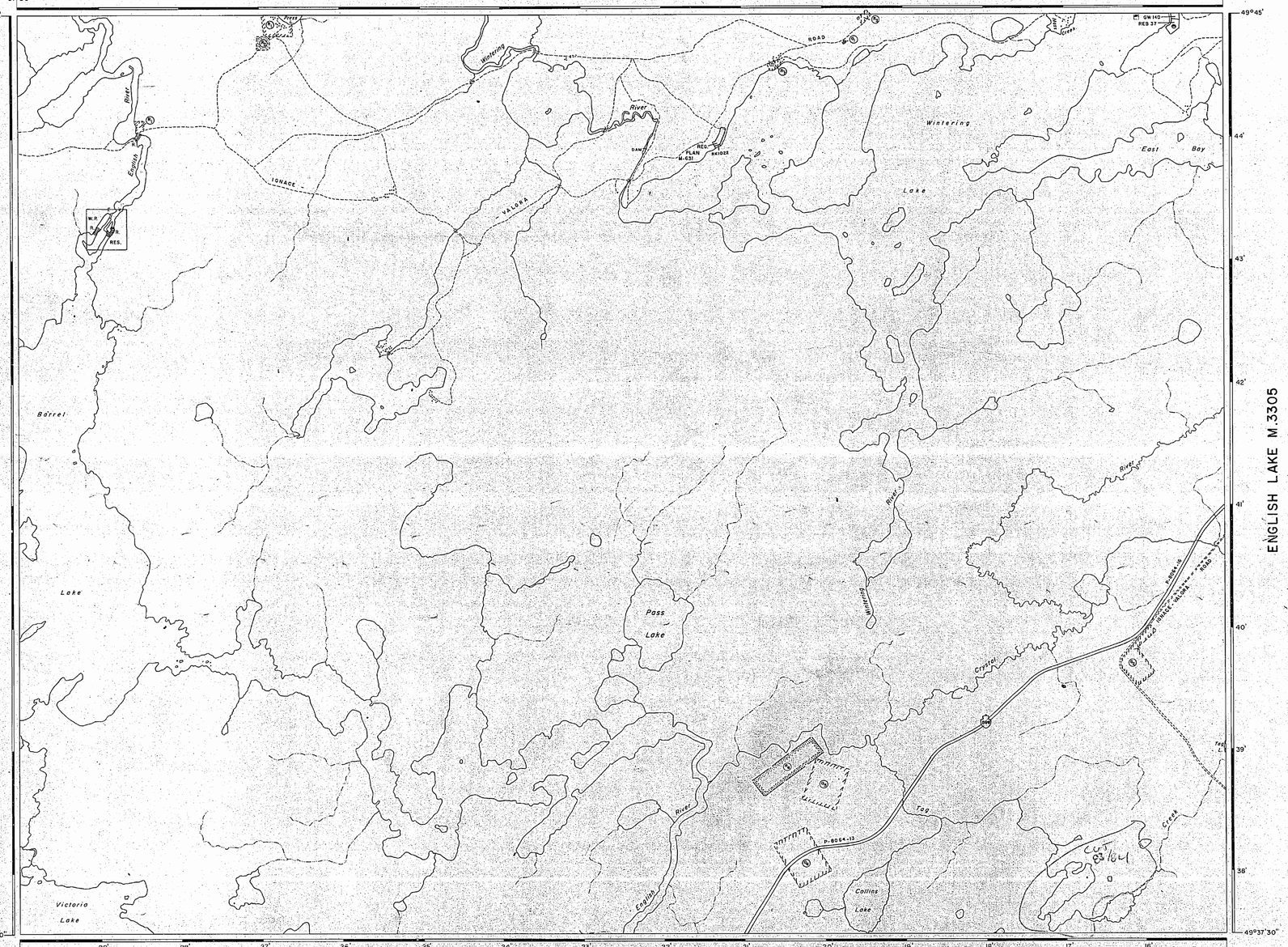

AREA OF

PASS LAKE

DISTRICT OF
KENORA

KENORA
MINING DIVISION

SCALE: 1-INCH = 40 CHAINS

LEGEND

PATENTED LAND	Ⓟ
CROWN LAND SALE	C.S.
LEASES	Ⓛ
LOCATED LAND	Loc.
LICENSE OF OCCUPATION	L.O.
MINING RIGHTS ONLY	M.R.O.
SURFACE RIGHTS ONLY	S.R.O.
ROADS	
IMPROVED ROADS	
KING'S HIGHWAYS	
RAILWAYS	
POWER LINES	
MARSH OR MUSKEG	
MINES	
CANCELLED	C.
PATENTED S.R.O.	

NOTES

400' Surface Rights Reservation around all lakes and rivers.

AREAS WITHDRAWN FROM DISPOSITION

S.R. – SURFACE RIGHTS M.R. – MINING RIGHTS

	Description	Order No.	Date	Disposition	File
(S.R.)	Public Access	W16/72	1/7/72	S.R.O.	163474
(S.R.)	W.69/77		5/7/77	S.R.O.	163474 Vol.4
(S.R.)	W.82/77		19/10/77	S.R.O.	188521 Vol.2
(S.R.)	SEC. 36/80	W.16/82	13/4/82	S.R.&M.R.	163474

#2
Obsolete May 11/84

DATE OF ISSUE
MAY 11 1982
Ministry of Natural Resources
TORONTO

SAND & GRAVEL

(S.R.)	GRAVEL	FILE: 170180
(S.R.)	M.T.C. GRAVEL PIT No.IC-4	FILE: 170180
(S.R.)	M.T.C. GRAVEL PIT No.IC-3	FILE: 170180
(S.R.)	M.T.C. PIT No. 1081	

NATIONAL TOPOGRAPHIC SERIES 52G11

PLAN NO. M.2018

ONTARIO
MINISTRY OF NATURAL RESOURCES
SURVEYS AND MAPPING BRANCH

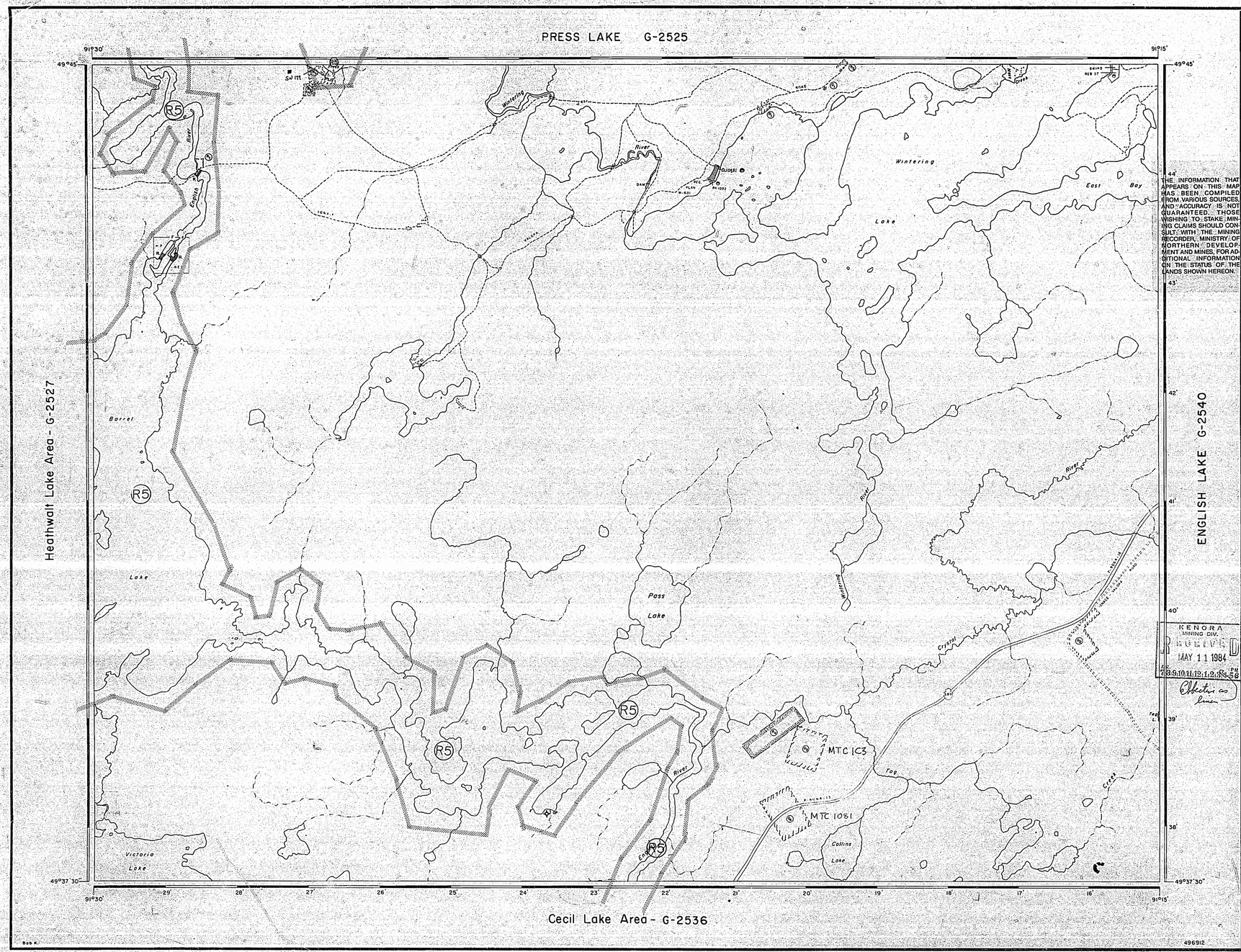

LEGEND

- HIGHWAY AND ROUTE No.
- OTHER ROADS
- TRAILS
- SURVEYED LINES:
  - TOWNSHIPS, BASE LINES, ETC.
  - LOTS, MINING CLAIMS, PARCELS, ETC.
- UNSURVEYED LINES:
  - LOT LINES
  - PARCEL BOUNDARY
  - MINING CLAIMS ETC.
- RAILWAY AND RIGHT OF WAY
- UTILITY LINES
- NON-PERENNIAL STREAM
- FLOODING OR FLOODING RIGHTS
- SUBDIVISION OR COMPOSITE PLAN
- RESERVATIONS
- ORIGINAL SHORELINE
- MARSH OR MUSKEG
- MINES
- TRAVERSE MONUMENT
- TOURIST CAMPS (OP - OUTPOST)

DISPOSITION OF CROWN LANDS

TYPE OF DOCUMENT	SYMBOL
PATENT, SURFACE & MINING RIGHTS	●
" , SURFACE RIGHTS ONLY	◐
" , MINING RIGHTS ONLY	◒
LEASE, SURFACE & MINING RIGHTS	■
" , SURFACE RIGHTS ONLY	▤
" , MINING RIGHTS ONLY	▥
LICENCE OF OCCUPATION	▼
ORDER-IN-COUNCIL	OC
RESERVATION	Ⓡ
CANCELLED	⊗
SAND & GRAVEL	Ⓖ

NOTE: MINING RIGHTS IN PARCELS PATENTED PRIOR TO MAY 3, 1913, VESTED IN ORIGINAL PATENTEE BY THE PUBLIC LANDS ACT, R.S.O. 1910, CHAP. 30, SEC. 63, SUBSEC 1.

REFERENCES

AREAS WITHDRAWN FROM DISPOSITION

M.R.O. – MINING RIGHTS ONLY
S.R.O. – SURFACE RIGHTS ONLY
M.+S. – MINING AND SURFACE RIGHTS

Description	Order No.	Date	Disposition	File
RESERVED FOR DISP. UNDER PUBLIC LANDS ACT				
W.69/77		1/7/77	S&O	163474 Vol.4
W.83/77		18/10/77	S&O	168521 Vol.2
SEC.35/80	W.16/82	13/4/82	S.R.M.R.	163474
SEC 35 W-LL-P 2294 ONT 10/05/99 M+S (200 METRES FROM WATER'S EDGE)				

SAND & GRAVEL

GRAVEL	FILE: 170180
M.T.C. GRAVEL PIT No.IC-4	FILE: 170180
M.T.C. GRAVEL PIT No.IC-5	FILE: 170180
M.T.C. PIT No. 1081	

SCALE: 1 INCH = 40 CHAINS

FEET 0 1000 2000 4000 6000 8000

METRES 0 200 1000 2000 (1 KM) (2 KM)

AREA

PASS LAKE

M.N.R. ADMINISTRATIVE DISTRICT
IGNACE
MINING DIVISION
KENORA
LAND TITLES / REGISTRY DIVISION
KENORA

Ontario Ministry of Natural Resources — Land Management Branch

Date: MARCH, 1984

Number: G-2555

M-2018

PASS LAKE AREA G 2555

G2555

2018

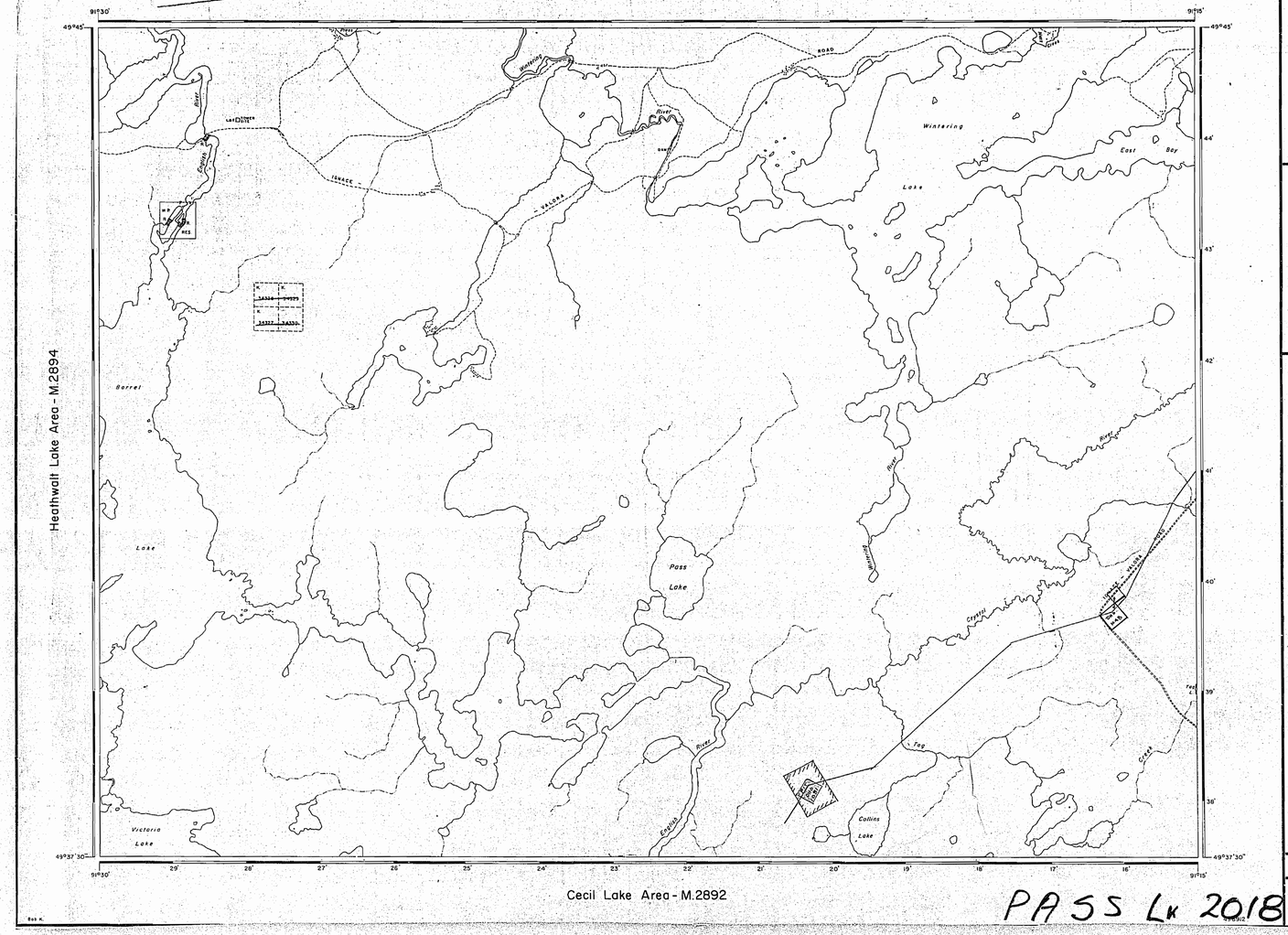

PASS Lk 2018

AREA OF

PASS LAKE

DISTRICT OF
KENORA

KENORA
MINING DIVISION

SCALE: 1-INCH = 40 CHAINS

LEGEND

PATENTED LAND	Ⓟ
CROWN LAND SALE	C.S.
LEASES	Ⓛ
LOCATED LAND	Loc.
LICENSE OF OCCUPATION	L.O.
MINING RIGHTS ONLY	M.R.O.
SURFACE RIGHTS ONLY	S.R.O.
ROADS	
IMPROVED ROADS	
KING'S HIGHWAYS	
RAILWAYS	
POWER LINES	
MARSH OR MUSKEG	
MINES	
CANCELLED	C.

NOTES

400' Surface Rights Reservation around all lakes and rivers.

RECEIVED
DEC 5 1963
MINING DIV.

PLAN NO. M.2018

DEPARTMENT OF MINES
— ONTARIO —

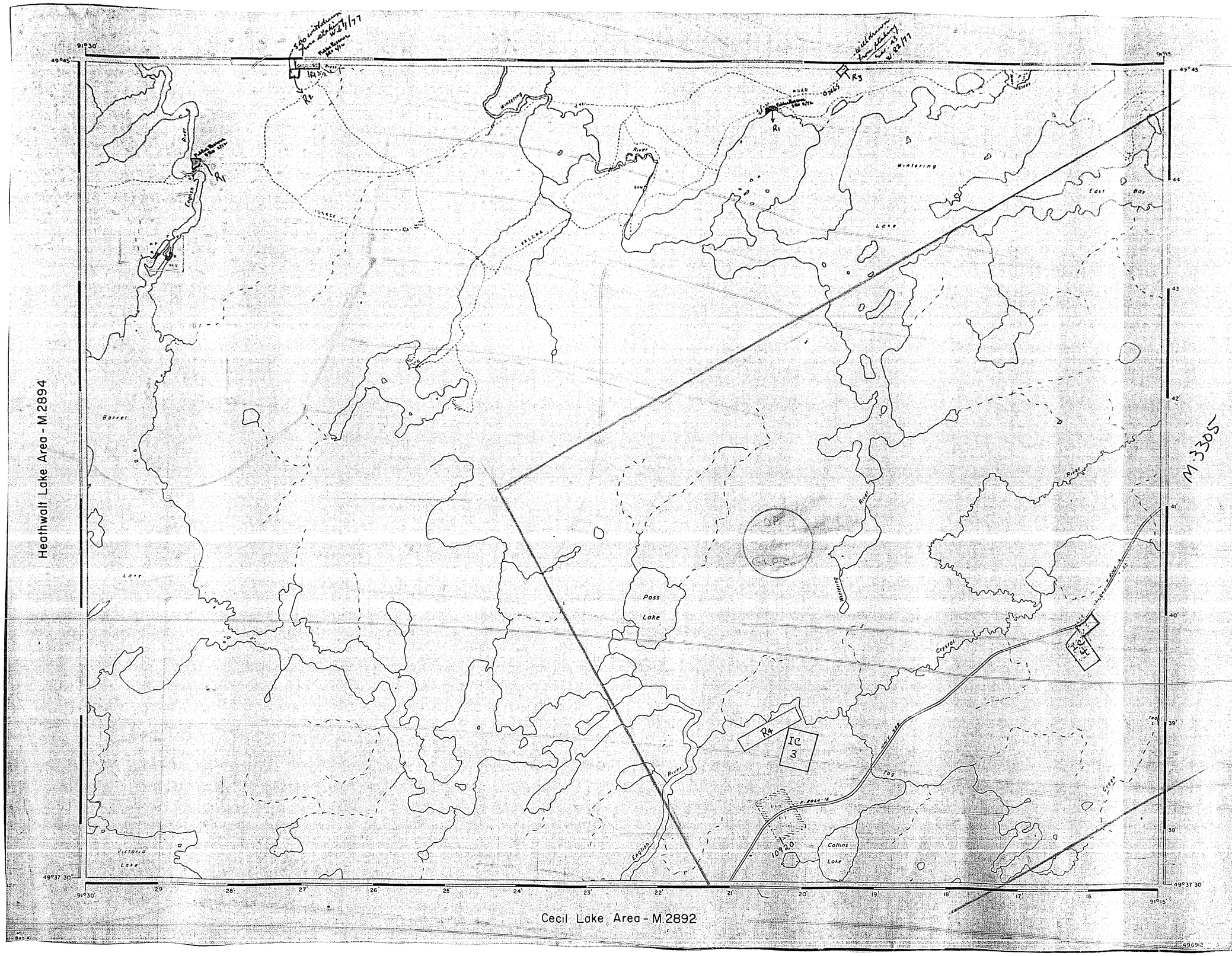

AREA OF M-2018

PASS LAKE

DISTRICT OF KENORA

52 G 11

KENORA MINING DIVISION

SCALE: 1-INCH = 40 CHAINS

LEGEND

PATENTED LAND	P
CROWN LAND SALE	CS
LEASES	L
LOCATED LAND	Loc
LICENSE OF OCCUPATION	LO
MINING RIGHTS ONLY	MRO
SURFACE RIGHTS ONLY	SRO
ROADS	
IMPROVED ROADS	
KING'S HIGHWAYS	
RAILWAYS	
POWER LINES	
MARSH OR MUSKEG	
MINES	
CANCELLED	C

NOTES

400' Surface Rights Reservation around all lakes and rivers

KENORA
FILED:
REC'D. SEP 20 1971
RECEIPT No.
MINING DIVISION

R4 Section 36 withdrawn S&M Rts
WNWC 16/82. DATED April 13/82.

M-3305

#1

NATIONAL TOPOGRAPHIC SERIES 52 G 11

PLAN NO. M.2018

ONTARIO
DEPARTMENT OF MINES
AND NORTHERN AFFAIRS