

2730



AREA OF
PASSMORE LAKE

DISTRICT OF
KENORA
(PATRICIA PORTION)

RED LAKE
MINING DIVISION

SCALE: 1-INCH = 40 CHAINS

LEGEND

- PATENTED LAND Ⓟ
- CROWN LAND SALE C.S.
- LEASES Ⓛ
- LOCATED LAND Loc.
- LICENSE OF OCCUPATION L.O.
- MINING RIGHTS ONLY M.R.O.
- SURFACE RIGHTS ONLY S.R.O.
- ROADS —
- IMPROVED ROADS —
- KING'S HIGHWAYS —
- RAILWAYS —
- POWER LINES —
- MARSH OR MUSKEG —
- MINES X
- CANCELLED C

NOTES

400' Reserve around all Lakes & Rivers to Dept. of Lands & Forests

DO NOT USE FOR SURVEY PURPOSES

MAY 10



PLAN NO. **M. 2730**

DEPARTMENT OF MINES
— ONTARIO —

2730

AREA OF
PASSMORE LAKE

DISTRICT OF
KENORA
(PATRICIA PORTION)

RED LAKE
MINING DIVISION

SCALE: 1-INCH = 40 CHAINS

LEGEND

- PATENTED LAND Ⓢ
- CROWN LAND SALE C.S.
- LEASES Ⓛ
- LOCATED LAND Loc.
- LICENSE OF OCCUPATION L.O.
- MINING RIGHTS ONLY M.R.O.
- SURFACE RIGHTS ONLY S.R.O.
- ROADS —
- IMPROVED ROADS —
- KING'S HIGHWAYS —
- RAILWAYS —
- POWER LINES —
- MARSH OR MUSKEG —
- MINES Ⓜ
- CANCELLED C.

NOTES

400' Reserve around all Lakes & Rivers to Dept. of Lands & Forests.

DO NOT USE FOR SURVEY PURPOSES



59692	59693	59694	59695	59696	59697	59698	59699	59700	59701	59702	59703	59704	59705	59706	59707	59708	59709	59710	59711	59712	59713	59714	59715	59716	59717	59718	59719	59720	59721	59722	59723	59724	59725	59726	59727	59728	59729	59730	59731	59732	59733	59734	59735	59736	59737	59738	59739	59740	59741	59742	59743	59744	59745	59746	59747	59748	59749	59750	59751	59752	59753	59754	59755	59756	59757	59758	59759	59760	59761	59762	59763	59764	59765	59766	59767	59768	59769	59770	59771	59772	59773	59774	59775	59776	59777	59778	59779	59780	59781	59782	59783	59784	59785	59786	59787	59788	59789	59790	59791	59792	59793	59794	59795	59796	59797	59798	59799	59800	59801	59802	59803	59804	59805	59806	59807	59808	59809	59810	59811	59812	59813	59814	59815	59816	59817	59818	59819	59820	59821	59822	59823	59824	59825	59826	59827	59828	59829	59830	59831	59832	59833	59834	59835	59836	59837	59838	59839	59840	59841	59842	59843	59844	59845	59846	59847	59848	59849	59850	59851	59852	59853	59854	59855	59856	59857	59858	59859	59860	59861	59862	59863	59864	59865	59866	59867	59868	59869	59870	59871	59872	59873	59874	59875	59876	59877	59878	59879	59880	59881	59882	59883	59884	59885	59886	59887	59888	59889	59890	59891	59892	59893	59894	59895	59896	59897	59898	59899	59900	59901	59902	59903	59904	59905	59906	59907	59908	59909	59910	59911	59912	59913	59914	59915	59916	59917	59918	59919	59920	59921	59922	59923	59924	59925	59926	59927	59928	59929	59930	59931	59932	59933	59934	59935	59936	59937	59938	59939	59940	59941	59942	59943	59944	59945	59946	59947	59948	59949	59950	59951	59952	59953	59954	59955	59956	59957	59958	59959	59960	59961	59962	59963	59964	59965	59966	59967	59968	59969	59970	59971	59972	59973	59974	59975	59976	59977	59978	59979	59980	59981	59982	59983	59984	59985	59986	59987	59988	59989	59990	59991	59992	59993	59994	59995	59996	59997	59998	59999	60000
-------	-------	-------	-------	-------	-------	-------	-------	-------	-------	-------	-------	-------	-------	-------	-------	-------	-------	-------	-------	-------	-------	-------	-------	-------	-------	-------	-------	-------	-------	-------	-------	-------	-------	-------	-------	-------	-------	-------	-------	-------	-------	-------	-------	-------	-------	-------	-------	-------	-------	-------	-------	-------	-------	-------	-------	-------	-------	-------	-------	-------	-------	-------	-------	-------	-------	-------	-------	-------	-------	-------	-------	-------	-------	-------	-------	-------	-------	-------	-------	-------	-------	-------	-------	-------	-------	-------	-------	-------	-------	-------	-------	-------	-------	-------	-------	-------	-------	-------	-------	-------	-------	-------	-------	-------	-------	-------	-------	-------	-------	-------	-------	-------	-------	-------	-------	-------	-------	-------	-------	-------	-------	-------	-------	-------	-------	-------	-------	-------	-------	-------	-------	-------	-------	-------	-------	-------	-------	-------	-------	-------	-------	-------	-------	-------	-------	-------	-------	-------	-------	-------	-------	-------	-------	-------	-------	-------	-------	-------	-------	-------	-------	-------	-------	-------	-------	-------	-------	-------	-------	-------	-------	-------	-------	-------	-------	-------	-------	-------	-------	-------	-------	-------	-------	-------	-------	-------	-------	-------	-------	-------	-------	-------	-------	-------	-------	-------	-------	-------	-------	-------	-------	-------	-------	-------	-------	-------	-------	-------	-------	-------	-------	-------	-------	-------	-------	-------	-------	-------	-------	-------	-------	-------	-------	-------	-------	-------	-------	-------	-------	-------	-------	-------	-------	-------	-------	-------	-------	-------	-------	-------	-------	-------	-------	-------	-------	-------	-------	-------	-------	-------	-------	-------	-------	-------	-------	-------	-------	-------	-------	-------	-------	-------	-------	-------	-------	-------	-------	-------	-------	-------	-------	-------	-------	-------	-------	-------	-------	-------	-------	-------	-------	-------	-------	-------	-------	-------	-------	-------	-------	-------	-------	-------	-------	-------	-------	-------	-------	-------	-------	-------	-------	-------	-------	-------	-------	-------	-------	-------

PLAN NO. M. 2730

DEPARTMENT OF MINES
— ONTARIO —

Blow Up

REFERENCES

AREAS WITHDRAWN FROM DISPOSITION

M.R.O. - MINING RIGHTS ONLY
 S.R.O. - SURFACE RIGHTS ONLY
 M.+S. - MINING AND SURFACE RIGHTS

Description	Order No.	Date	Disposition	File

LEGEND


- HIGHWAY AND ROUTE No.
- OTHER ROADS
- TRAILS
- SURVEYED LINES
 TOWNSHIPS, BASE LINES, ETC.
- LOTS, MINING CLAIMS, PARCELS, ETC.
- UNSURVEYED LINES
 LOT LINES
- PARCEL BOUNDARY
- MINING CLAIMS ETC.
- RAILWAY AND RIGHT OF WAY
- UTILITY LINES
- NON PERENNIAL STREAM
- FLOODING OR FLOODING RIGHTS
 SUBDIVISION OR COMPOSITE PLAN
- RESERVATIONS
- ORIGINAL SHORELINE
- MARSH OR MUSKEG
- MINES
- TRAVERSE MONUMENT

DISPOSITION OF CROWN LANDS

TYPE OF DOCUMENT	SYMBOL
PATENT SURFACE & MINING RIGHTS	
SURFACE RIGHTS ONLY	
MINING RIGHTS ONLY	
LEASE SURFACE & MINING RIGHTS	
SURFACE RIGHTS ONLY	
MINING RIGHTS ONLY	
LICENCE OF OCCUPATION	
ORDER IN COUNCIL	
RESERVATION	
CANCELLED	
SAND & GRAVEL	

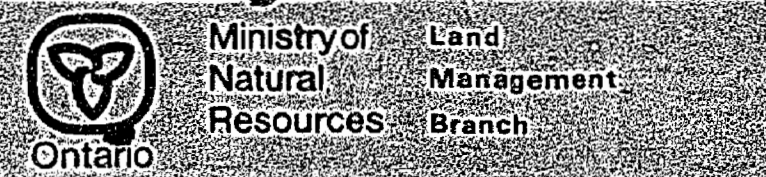
NOTE: MINING RIGHTS IN PARCELS PATENTED PRIOR TO MAY 6, 1913, VESTED IN ORIGINAL PATENTEE BY THE PUBLIC LANDS ACT, R.S.O. 1970, CHAP. 380, SEC. 63, SUBSEC. 1.

SCALE: 1 INCH = 40 CHAINS



AREA
PASSMORE LAKE

M.N.R. ADMINISTRATIVE DISTRICT
RED LAKE
 MINING DIVISION
RED LAKE
 LAND TITLES / REGISTRY DIVISION
KENORA / PATRICIA



Date: **FEBRUARY, 1983** Name: **G-1845**

RECEIVED
 APR 18 1983
 1181845

Ponask Lake - G-1851

Blow Up

AREA OF
PASSMORE LAKE

DISTRICT OF
KENORA
(PATRICIA PORTION)

RED LAKE
MINING DIVISION

SCALE: 1-INCH = 40 CHAINS

LEGEND

- PATENTED LAND Ⓟ
- CROWN LAND SALE C.S.
- LEASES Ⓛ
- LOCATED LAND Loc.
- LICENSE OF OCCUPATION L.O.
- MINING RIGHTS ONLY M.R.O.
- SURFACE RIGHTS ONLY S.R.O.
- ROADS —
- IMPROVED ROADS —
- KING'S HIGHWAYS —
- RAILWAYS —
- POWER LINES —
- MARSH OR MUSKEG —
- MINES X
- CANCELLED c.

NOTES

400' Reserve around all Lakes & Rivers to Dept. of Lands & Forests.

DO NOT USE FOR SURVEY PURPOSES



59692	59693	59694	59695	59696	59697	59698	59699	59700	59701	59702	59703	59704	59705	59706	59707	59708	59709	59710	59711	59712	59713	59714	59715	59716	59717	59718	59719	59720	59721	59722	59723	59724	59725	59726	59727	59728	59729	59730	59731	59732	59733	59734	59735	59736	59737	59738	59739	59740	59741	59742	59743	59744	59745	59746	59747	59748	59749	59750	59751	59752	59753	59754	59755	59756	59757	59758	59759	59760	59761	59762	59763	59764	59765	59766	59767	59768	59769	59770	59771	59772	59773	59774	59775	59776	59777	59778	59779	59780	59781	59782	59783	59784	59785	59786	59787	59788	59789	59790	59791	59792	59793	59794	59795	59796	59797	59798	59799	59800
-------	-------	-------	-------	-------	-------	-------	-------	-------	-------	-------	-------	-------	-------	-------	-------	-------	-------	-------	-------	-------	-------	-------	-------	-------	-------	-------	-------	-------	-------	-------	-------	-------	-------	-------	-------	-------	-------	-------	-------	-------	-------	-------	-------	-------	-------	-------	-------	-------	-------	-------	-------	-------	-------	-------	-------	-------	-------	-------	-------	-------	-------	-------	-------	-------	-------	-------	-------	-------	-------	-------	-------	-------	-------	-------	-------	-------	-------	-------	-------	-------	-------	-------	-------	-------	-------	-------	-------	-------	-------	-------	-------	-------	-------	-------	-------	-------	-------	-------	-------	-------	-------	-------	-------	-------	-------	-------	-------	-------

PLAN NO. **M. 2730**

DEPARTMENT OF MINES
— ONTARIO —



AREA OF
PASSMORE LAKE
 DISTRICT OF
 KENORA
 PATRICIA PORTION
 RED LAKE
 MINING DIVISION
 SCALE: 1-INCH = 40 CHAINS

LEGEND

PATENTED LAND	Ⓟ
CROWN LAND SALE	C.S.
LEASES	Ⓛ
LOCATED LAND	Loc.
LICENSE OF OCCUPATION	L.O.
MINING RIGHTS ONLY	M.R.O.
SURFACE RIGHTS ONLY	S.R.O.
ROADS	—
IMPROVED ROADS	—
KING'S HIGHWAYS	—
RAILWAYS	—
POWER LINES	—
MARSH OR MUSKEG	—
MINES	Ⓧ
CANCELLED	C.

NOTES

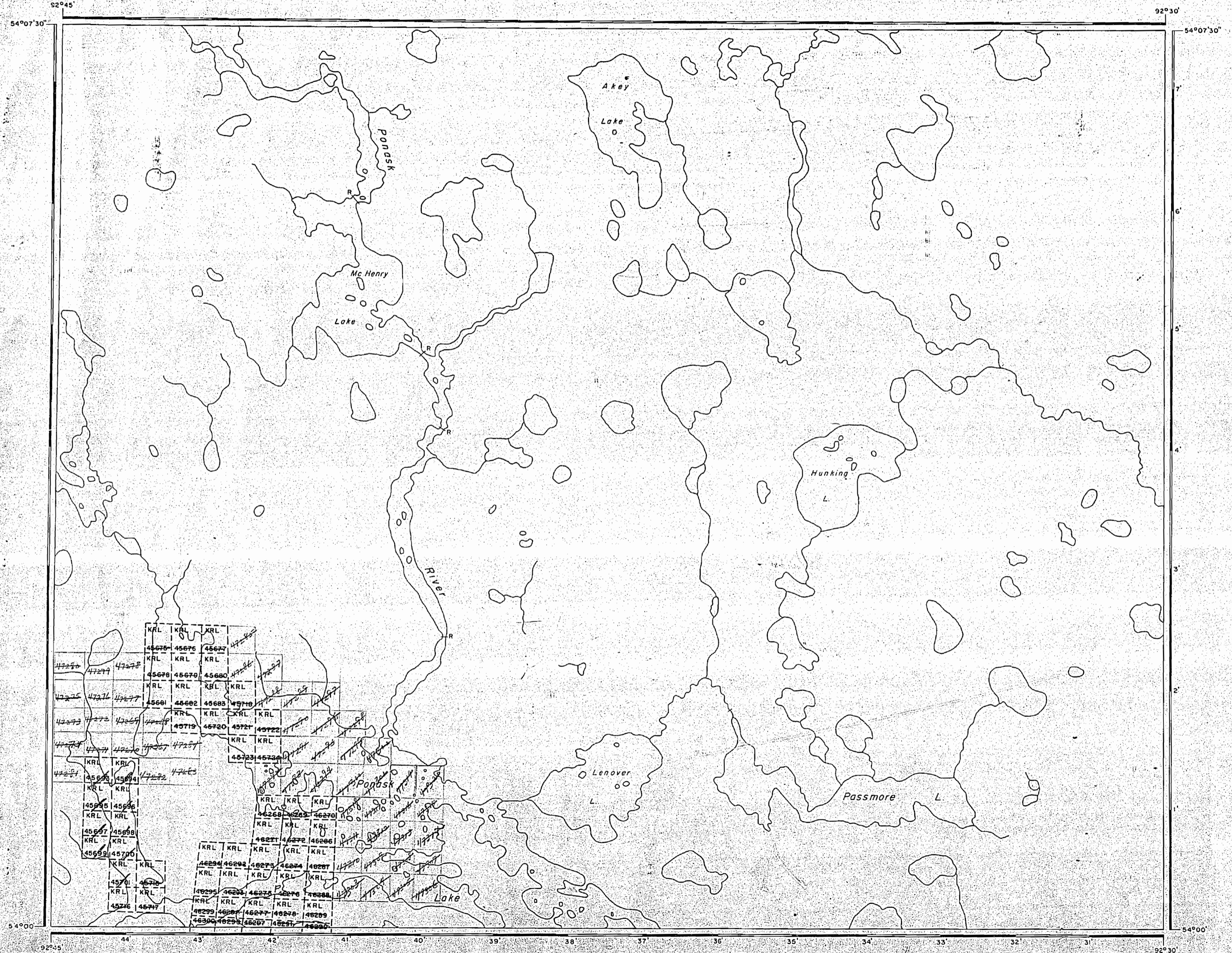
DO NOT USE FOR SURVEY PURPOSES
 -Topography from Aeromagnetic Map 3674 G -

400' surface rights reservation around all lakes and rivers.

PLAN NO. **M.2730**
 DEPARTMENT OF MINES
 - ONTARIO -

Ponask Lake - M.2726

2730



AREA OF
PASSMORE LAKE

DISTRICT OF
KENORA
(PATRICIA PORTION)

RED LAKE
MINING DIVISION

SCALE: 1-INCH = 40 CHAINS

LEGEND

- PATENTED LAND Ⓢ
- CROWN LAND SALE C.S.
- LEASES Ⓛ
- LOCATED LAND Loc.
- LICENSE OF OCCUPATION L.O.
- MINING RIGHTS ONLY M.R.O.
- SURFACE RIGHTS ONLY S.R.O.
- ROADS —
- IMPROVED ROADS —
- KING'S HIGHWAYS —
- RAILWAYS —
- POWER LINES —
- MARSH OR MUSKEG —
- MINES Ⓜ
- CANCELLED C.

NOTES

400' Reserve around all Lakes & Rivers to Dept. of Lands & Forests.

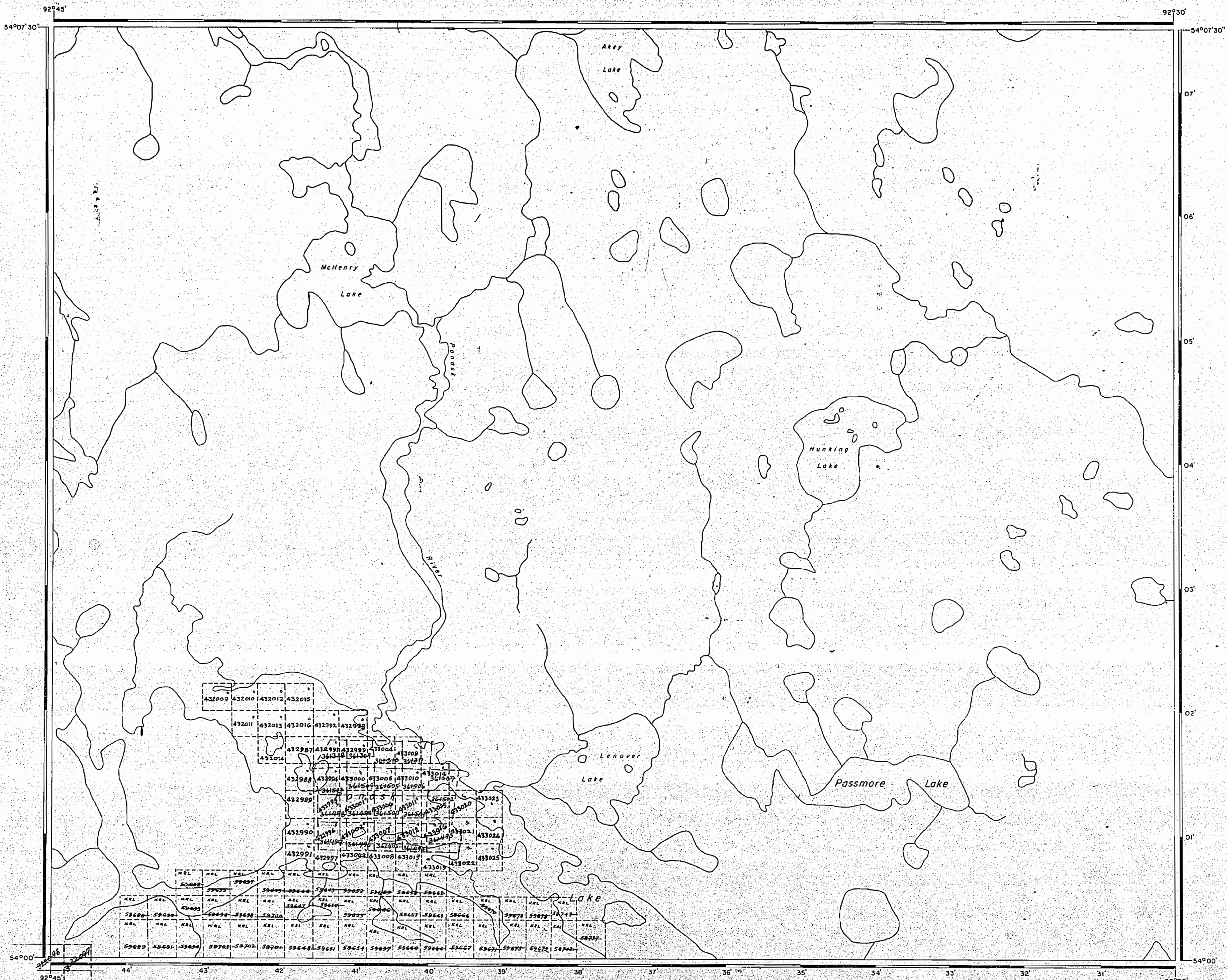
DO NOT USE FOR SURVEY PURPOSES

MAY 10



PLAN NO. **M. 2730**

DEPARTMENT OF MINES
— ONTARIO —



AREA OF
PASSMORE LAKE

DISTRICT OF
KENORA
PATRICIA PORTION

RED LAKE
MINING DIVISION

SCALE: 1-INCH = 40 CHAINS

LEGEND

PATENTED LAND	Ⓢ
CROWN LAND SALE	C.S.
LEASES	Ⓛ
LOCATED LAND	Loc.
LICENSE OF OCCUPATION	L.O.
MINING RIGHTS ONLY	M.R.O.
SURFACE RIGHTS ONLY	S.R.O.
ROADS	—
IMPROVED ROADS	—
KING'S HIGHWAYS	—
RAILWAYS	—
POWER LINES	—
MARSH OR MUSKEG	—
MINES	Ⓧ
CANCELLED	C.

NOTES

DO NOT USE FOR SURVEY PURPOSES
-Topography from Aeromagnetic Map 3674 G -

400' surface rights reservation around all lakes and rivers.

PLAN NO. **M.2730**

DEPARTMENT OF MINES
— ONTARIO —

Ponask Lake - M.2726