PELICAN

DISTRICT OF KENORA

Scale 20 Chains 1 Inch

ONTARIO
MINISTRY OF NATURAL RESOURCES
SURVEYS AND MAPPING BRANCH

DISTRICT OF KENORA

Scale – 20 Chains — 1 Inch

ONTARIO
DEPARTMENT OF MINES
AND NORTHERN AFFAIRS

DATE OF ISSUE
AUG 22 1924

KENORA
RECEIVED
AUG 26 1924

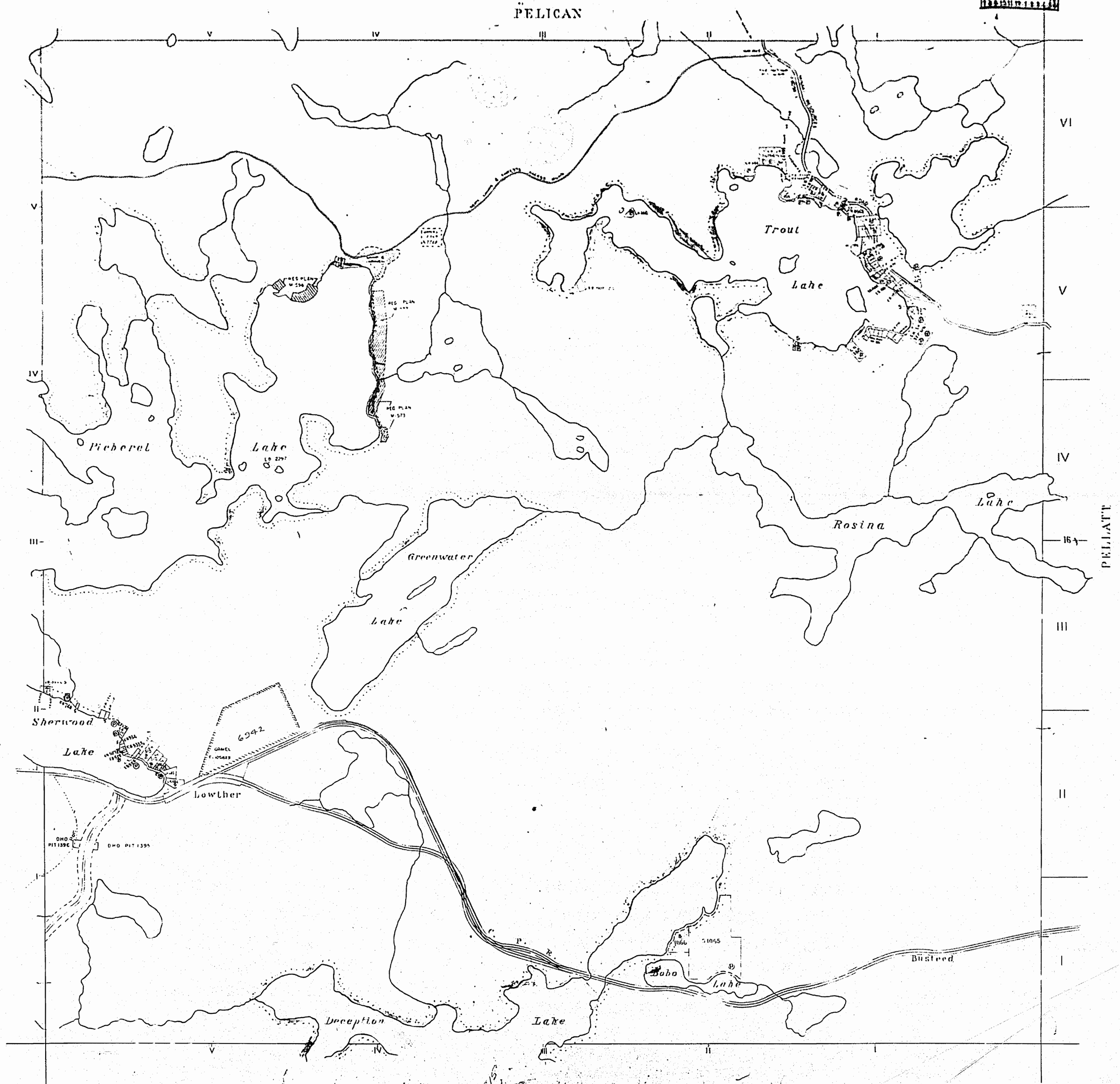

Surface reservations 400 acres by Order of L. G. Jackson, described thus _____. This reservation to apply also along the shores of all islands lying within the areas delineated above.

1980

GIDLEY M-1980

NOTES

400' surface rights reservation along the shores of all lakes and rivers.

SAND AND GRAVEL

- (G1) Pit No. 368
- (G2) " " 656
- (G3) " " 657
- (G4) " " 658
- (G5) " " 659
- (G6) " " 660
- (G7) Gravel File: 167768
- (G8) M.N.R. Gravel Reserve File: 167768
- (G9) M.T.C. Pit No. 1868
- (G10) " " " 1869

DATE OF ISSUE
APR 14 1976
SURVEYS AND MAPPING BRANCH

KENORA MINING DIV.
RECEIVED
APR 20 1976
AM 7 8 9 10 11 12 1 2 3 4 5 6 PM

FOX LAKE AREA M.2034

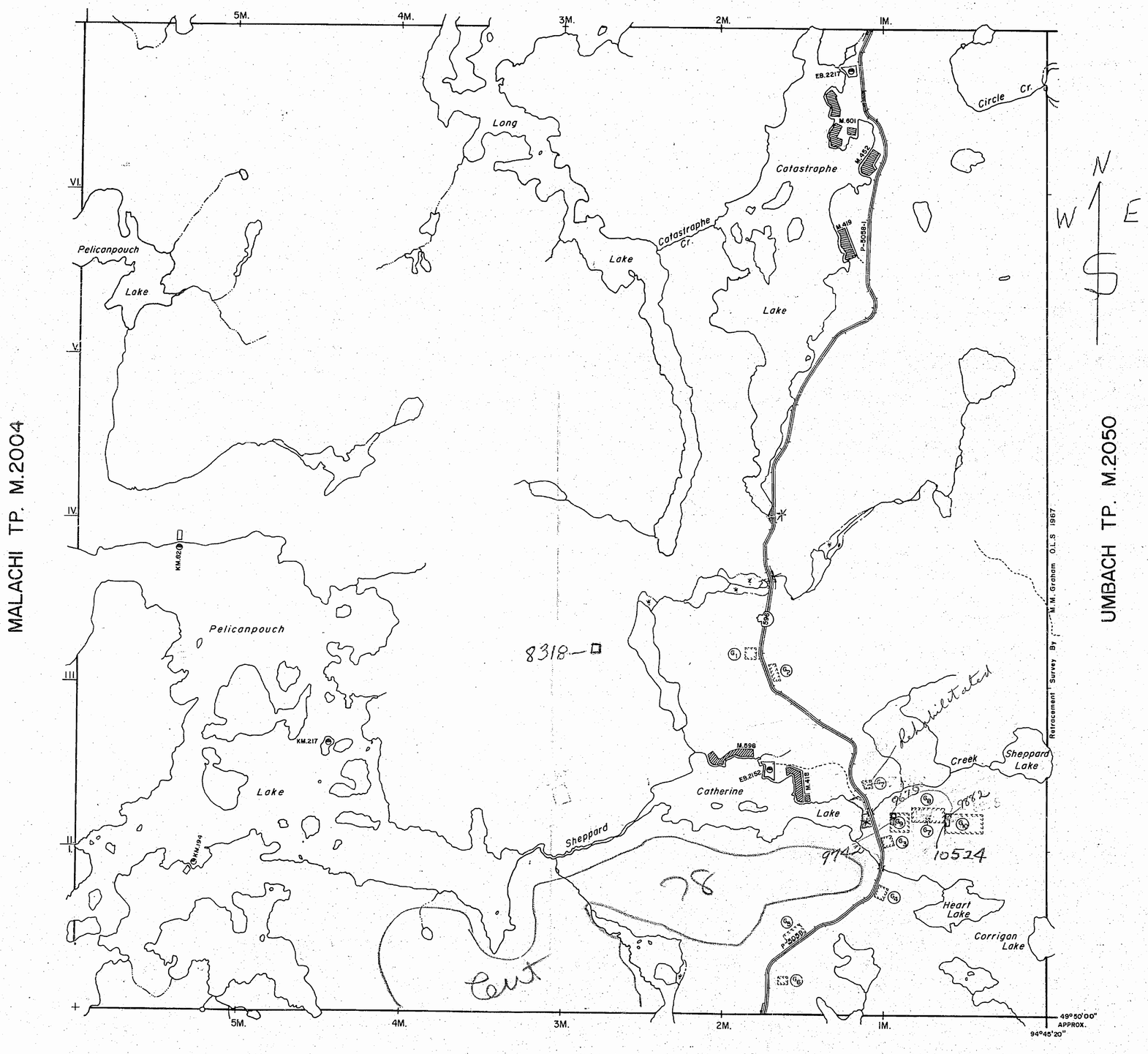

LEGEND

- HIGHWAY AND ROUTE No.
- OTHER ROADS
- TRAILS
- SURVEYED LINES:
  - TOWNSHIPS, BASE LINES, ETC.
  - LOTS, MINING CLAIMS, PARCELS, ETC.
- UNSURVEYED LINES:
  - LOT LINES
  - PARCEL BOUNDARY
  - MINING CLAIMS ETC.
- RAILWAY AND RIGHT OF WAY
- UTILITY LINES
- NON-PERENNIAL STREAM
- FLOODING OR FLOODING RIGHTS
- SUBDIVISION
- ORIGINAL SHORELINE
- MARSH OR MUSKEG
- MINES

DISPOSITION OF CROWN LANDS

TYPE OF DOCUMENT	SYMBOL
PATENT, SURFACE & MINING RIGHTS	
" SURFACE RIGHTS ONLY	
" MINING RIGHTS ONLY	
LEASE, SURFACE & MINING RIGHTS	
" SURFACE RIGHTS ONLY	
" MINING RIGHTS ONLY	
LICENCE OF OCCUPATION	
CROWN LAND SALE	C.S.
ORDER-IN-COUNCIL	OC
RESERVATION	
CANCELLED	
SAND & GRAVEL	

✳ SURFACE RIGHTS ONLY WITHDRAWN FROM PROSPECTING, STAKING OUT, SALE OR LEASE - ORDER NO. W.65/76

SCALE: 1 INCH = 40 CHAINS

FEET 0 500 1000 2000 4000 6000 8000

METRES 0 200 400 600 800 1 KM 2 KM

ACRES	HECTARES
40	16

TOWNSHIP

PELICAN

DISTRICT

KENORA

MINING DIVISION

KENORA

Ministry of Natural Resources

Ontario Surveys and Mapping Branch

Date Jan. 7, 1976

Whitney Block
Queen's Park, Toronto

Plan No. M.2019

NOTES

400' surface rights reservation along the shores of all lakes and rivers.

SAND AND GRAVEL

- (G1) Pit No. 368
- (G2) " " 656
- (G3) " " 657
- (G4) " " 658
- (G5) " " 659
- (G6) " " 660
- (G7) Gravel File: 167768
- (G8) M.N.R. Gravel Reserve File: 167768
- (G9) M.T.C. Pit No. 1868
- (G10) " " " 1869
- (G11) Gravel File: 167768
- (G12) M.T.C. Pit Nº ID-27
- (G13) " " " ID-28

AREAS WITHDRAWN FROM STAKING

S.R. – SURFACE RIGHTS M.R. – MINING RIGHTS

	Section	Order No.	Date	Disposition	File
(R1)	43(R.S.O. 1970)	W.65/76	19/11/76	S.R.	188521

Linen effective

KENORA MINING DIV. RECEIVED JUN 2 1983 AM 7 8 9 10 11 12 1 2 3 4 5 6 PM

KENORA MINING DIV. RECEIVED SEP 03 1985 AM 7 8 9 10 11 12 1 2 3 4 5 6 PM

obsolete

DATE OF ISSUE
MAY 30 1983
Ministry of Natural Resources
TORONTO

FOX LAKE AREA M.2034

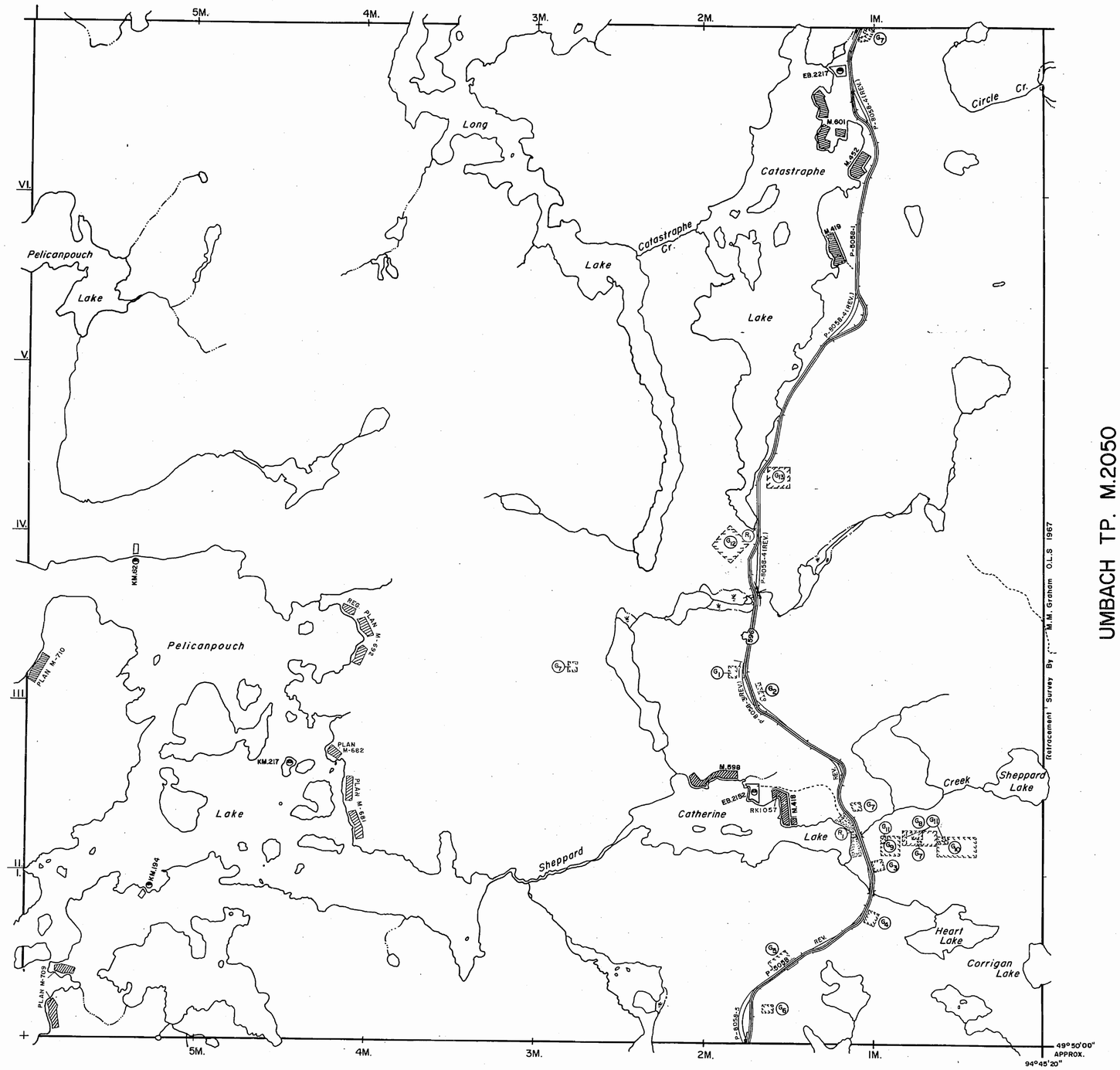

LEGEND

- HIGHWAY AND ROUTE No.
- OTHER ROADS
- TRAILS
- SURVEYED LINES:
  - TOWNSHIPS, BASE LINES, ETC.
  - LOTS, MINING CLAIMS, PARCELS, ETC.
- UNSURVEYED LINES:
  - LOT LINES
  - PARCEL BOUNDARY
  - MINING CLAIMS ETC.
- RAILWAY AND RIGHT OF WAY
- UTILITY LINES
- NON-PERENNIAL STREAM
- FLOODING OR FLOODING RIGHTS
- SUBDIVISION
- ORIGINAL SHORELINE
- MARSH OR MUSKEG
- MINES

DISPOSITION OF CROWN LANDS

TYPE OF DOCUMENT	SYMBOL
PATENT, SURFACE & MINING RIGHTS	●
" SURFACE RIGHTS ONLY	◓
" MINING RIGHTS ONLY	◒
LEASE, SURFACE & MINING RIGHTS	■
" SURFACE RIGHTS ONLY	⬒
" MINING RIGHTS ONLY	⬓
LICENCE OF OCCUPATION	▼
CROWN LAND SALE	C.S.
ORDER-IN-COUNCIL	OC
RESERVATION	⊛
CANCELLED	⊗
SAND & GRAVEL	⊙

SCALE: 1 INCH = 40 CHAINS

FEET: 0 500 1000 2000 4000 6000 8000
METRES: 0 200 400 600 800 1 KM 2 KM

ACRES	HECTARES
40	16

TOWNSHIP

PELICAN

DISTRICT

KENORA

MINING DIVISION

KENORA

Ministry of Natural Resources
Ontario Surveys and Mapping Branch

Date	Plan No.
Jan. 7, 1976	M.2019

Whitney Block
Queen's Park, Toronto

NOTES

400' surface rights reservation along the shores of all lakes and rivers.

G2619
FOX LAKE AREA ~~M.2034~~

DATE OF ISSUE
FEB 0 9 1998
PROVINCIAL RECORDING OFFICE - SUDBURY

G3185
MALACHI TP. ~~M.2004~~

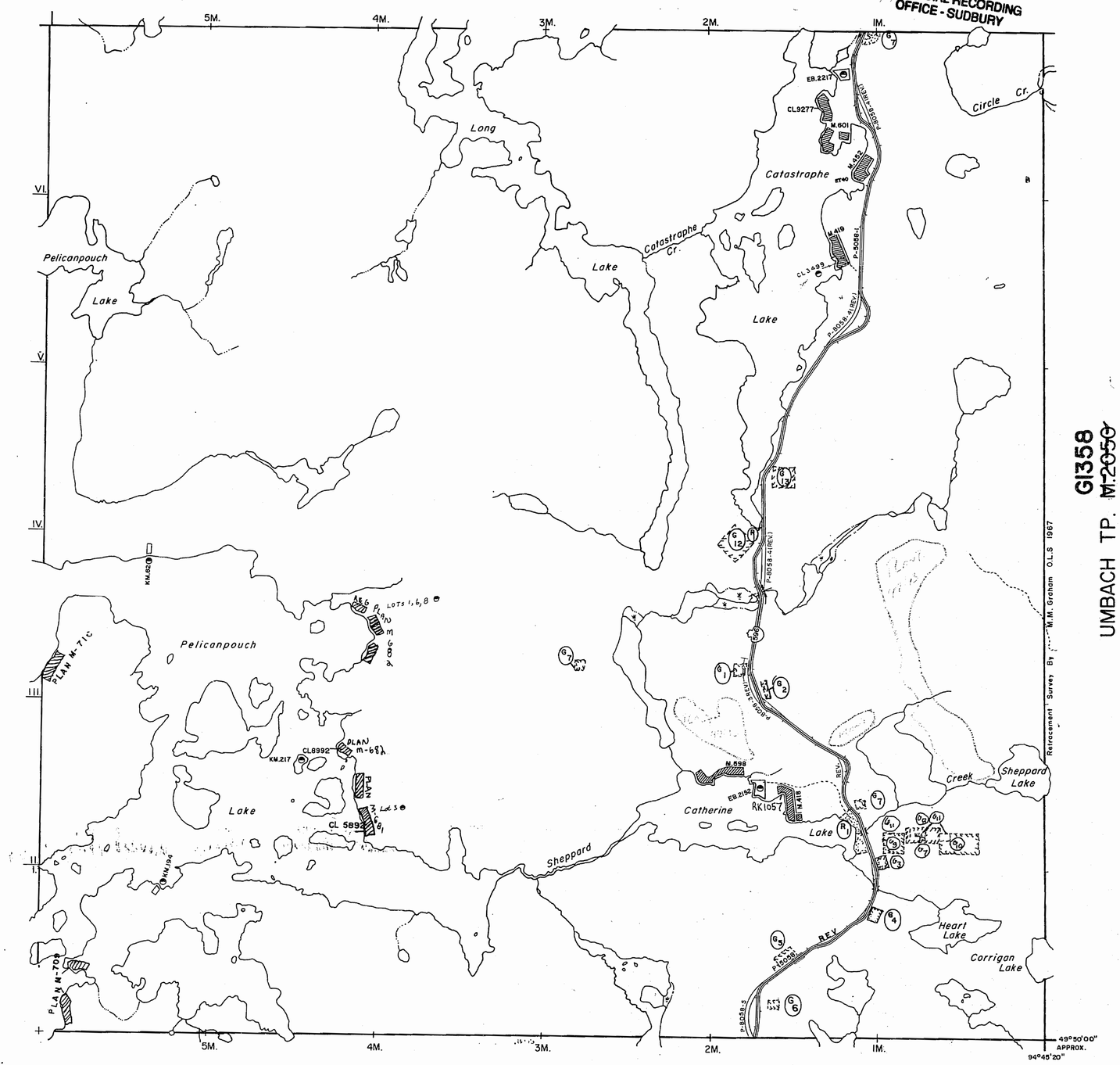

G1358
UMBACH TP. ~~M.2050~~

G3165
GIDLEY TP. ~~M.1980~~

LEGEND

- HIGHWAY AND ROUTE No.
- OTHER ROADS
- TRAILS
- SURVEYED LINES:
  - TOWNSHIPS, BASE LINES, ETC.
  - LOTS, MINING CLAIMS, PARCELS, ETC.
- UNSURVEYED LINES:
  - LOT LINES
  - PARCEL BOUNDARY
  - MINING CLAIMS ETC.
- RAILWAY AND RIGHT OF WAY
- UTILITY LINES
- NON-PERENNIAL STREAM
- FLOODING OR FLOODING RIGHTS
- SUBDIVISION
- ORIGINAL SHORELINE
- MARSH OR MUSKEG
- MINES

DISPOSITION OF CROWN LANDS

TYPE OF DOCUMENT		SYMBOL
PATENT, SURFACE & MINING RIGHTS		●
"	SURFACE RIGHTS ONLY	◓
"	MINING RIGHTS ONLY	◒
LEASE,	SURFACE & MINING RIGHTS	■
"	SURFACE RIGHTS ONLY	⬒
"	MINING RIGHTS ONLY	⬓
LICENCE OF OCCUPATION		▼
CROWN LAND SALE		C.S.
ORDER-IN-COUNCIL		OC
RESERVATION		(R)
CANCELLED		(X)
SAND & GRAVEL		(S)

THE INFORMATION THAT APPEARS ON THIS MAP HAS BEEN COMPILED FROM VARIOUS SOURCES, AND ACCURACY IS NOT GUARANTEED. THOSE WISHING TO STAKE MINING CLAIMS SHOULD CONSULT WITH THE MINING RECORDER, MINISTRY OF NORTHERN DEVELOPMENT AND MINES, FOR ADDITIONAL INFORMATION ON THE STATUS OF THE LANDS SHOWN HEREON.

SCALE : 1 INCH = 40 CHAINS

FEET 0 500 1000 2000 4000 6000 8000
METRES 0 200 400 600 800 1KM 2KM

ACRES	HECTARES
40	16

TOWNSHIP

PELICAN

DISTRICT

KENORA

MINING DIVISION

KENORA

Ministry of Natural Resources
Ontario Surveys and Mapping Branch

Date	Plan No.
Jan. 7, 1976	~~G-3166~~
Whitney Block Queen's Park, Toronto	

G1350

2019

PELICAN

DISTRICT OF KENORA

May 16/69
July 31/69

Scale 20 Chains 1 Inch

RECEIVED
MAY 1 1961
KENORA MINING DIV.

2019

NOTES

400' surface rights reservation along the shores of all lakes and rivers.

KENORA MINING DIV.
RECEIVED
SEP 03 1985
AM 1 2 3 4 5 6 7 8 9 10 11 12 1 2 3 4 5 6 PM

Effective as liner

G2619
FOX LAKE AREA ~~M.2034~~

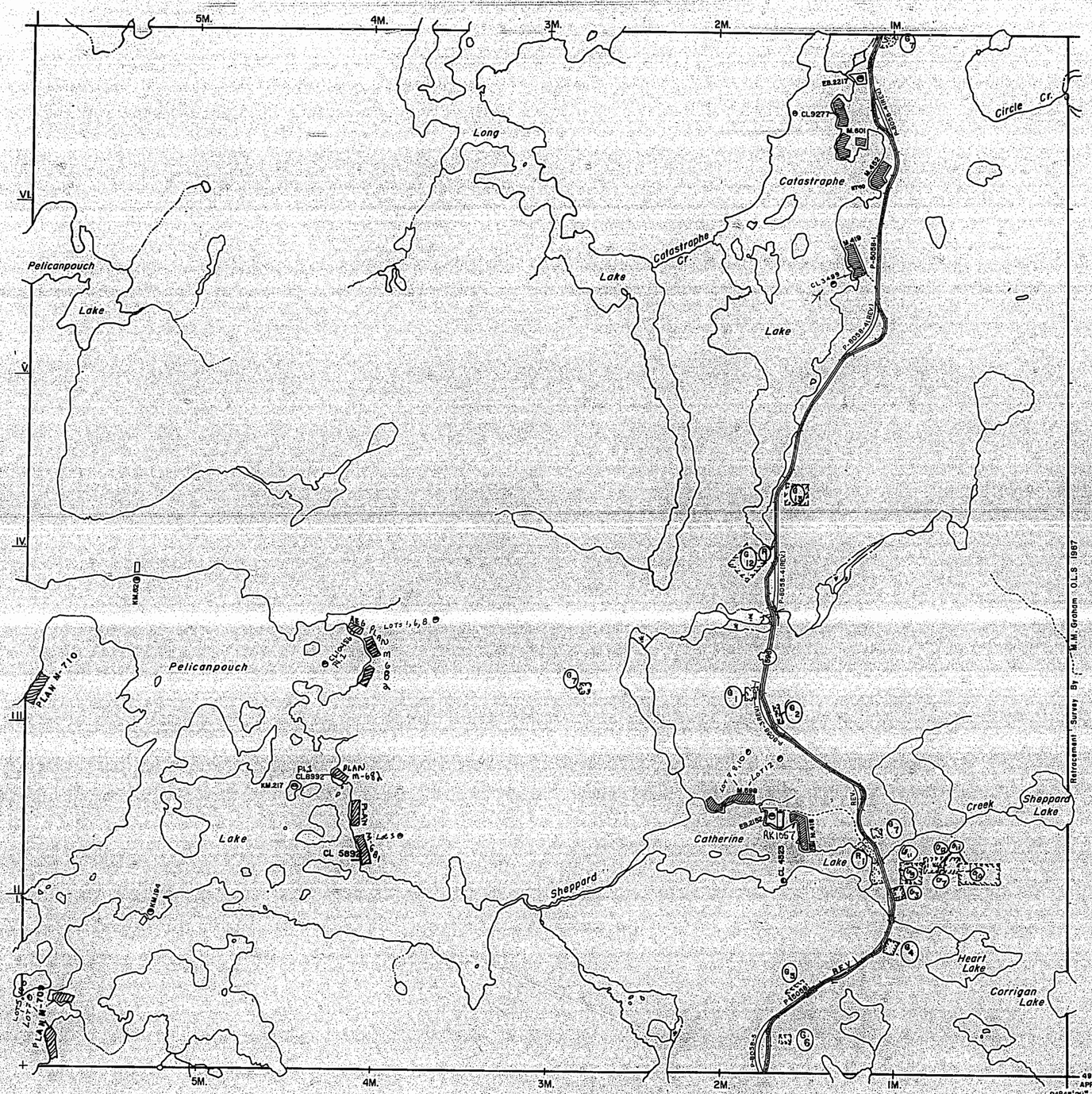

G3185
MALACHI TP. ~~M.2004~~

G1358
UMBACH TP. ~~M.2056~~

G3165
GIDLEY TP. ~~M.1980~~

LEGEND

- HIGHWAY AND ROUTE No.
- OTHER ROADS
- TRAILS
- SURVEYED LINES:
  - TOWNSHIPS, BASE LINES, ETC.
  - LOTS, MINING CLAIMS, PARCELS, ETC.
- UNSURVEYED LINES:
  - LOT LINES
  - PARCEL BOUNDARY
  - MINING CLAIMS ETC.
- RAILWAY AND RIGHT OF WAY
- UTILITY LINES
- NON-PERENNIAL STREAM
- FLOODING OR FLOODING RIGHTS
- SUBDIVISION
- ORIGINAL SHORELINE
- MARSH OR MUSKEG
- MINES

DISPOSITION OF CROWN LANDS

TYPE OF DOCUMENT		SYMBOL
PATENT,	SURFACE & MINING RIGHTS	●
"	SURFACE RIGHTS ONLY	◓
"	MINING RIGHTS ONLY	◒
LEASE,	SURFACE & MINING RIGHTS	■
"	SURFACE RIGHTS ONLY	⬒
"	MINING RIGHTS ONLY	⬓
LICENCE OF OCCUPATION		▼
CROWN LAND SALE		C.S.
ORDER-IN-COUNCIL		OC
RESERVATION		⊙
CANCELLED		⊗
SAND & GRAVEL		⊙

THE INFORMATION THAT APPEARS ON THIS MAP HAS BEEN COMPILED FROM VARIOUS SOURCES, AND ACCURACY IS NOT GUARANTEED. THOSE WISHING TO STAKE MINING CLAIMS SHOULD CONSULT WITH THE MINING RECORDER, MINISTRY OF NORTHERN DEVELOPMENT AND MINES, FOR ADDITIONAL INFORMATION ON THE STATUS OF THE LANDS SHOWN HEREON.

SCALE: 1 INCH = 40 CHAINS

FEET: 0 500 1000 2000 4000 6000 8000
METRES: 0 200 400 600 800 1 KM 2 KM

ACRES	HECTARES
40	16

TOWNSHIP

PELICAN

DISTRICT
KENORA
MINING DIVISION
KENORA

Ontario Ministry of Natural Resources
Surveys and Mapping Branch

Date	Plan No.
Jan. 7, 1976	~~G-3166~~
Whitney Block Queen's Park, Toronto	

G1350