1055

# PENHORWOOD

## SUDBURY MINING DIVISION
## DISTRICT OF SUDBURY

Scale: 40 Chains-1 Inch

M-1055

Old

North Ast.

REEVES

KETTH

KENOGAMING

HARDIMAN

Groundhog River

Creek

Peyton Lake

Kukutash

Canadian

West

Fairlie Lake

Armstrong Lake

National

Railway

Tionaga

Tionaga Lake

Butt Lake

Lane Lake

Hardiman Bay

Montgomery Lake

Great Lake Ant Island Lake

Por

Ballast Pit

SUDBURY RECEIVED FEB 6 1950 MINING DIVISION

400' Reserve Dept. of Lands and Forests

1055

Reeves Twp. (M.1074)

Keith Twp. (M.962)

Kenogaming Twp.(M.967)

Hardiman Twp. (M.916)

THE TOWNSHIP OF

# PENHORWOOD

DISTRICT OF SUDBURY

PORCUPINE MINING DIVISION

SCALE: 1-INCH = 40 CHAINS

## LEGEND

| | |
|---|---|
| PATENTED LAND | (P) |
| CROWN LAND SALE | C.S. |
| LEASES | (L) |
| LOCATED LAND | Loc. |
| LICENSE OF OCCUPATION | L.O. |
| MINING RIGHTS ONLY | M.R.O. |
| SURFACE RIGHTS ONLY | S.R.O. |
| ROADS | |
| IMPROVED ROADS | |
| KING'S HIGHWAYS | |
| RAILWAYS | |
| POWER LINES | |
| MARSH OR MUSKEG | |
| MINES | |
| CANCELLED | C. |

## NOTES

400' Surface Rights Reservation Around All Lakes And Rivers.

Flooding Rights On Horwood Lake Reserved To Contour 117' L.O. 7746.

RECEIVED
OCT 9 1969
AM 7.8.9.10.11.12.1.2.3.4.5.6 PM

PLAN NO. M. 1055

DEPARTMENT OF MINES
— ONTARIO —

Reeves Twp. (M.1074)

Keith Twp. (M.962)

Kenogaming Twp.(M.967)

Hardiman Twp. (M.916)

# THE TOWNSHIP OF

# PENHORWOOD

DISTRICT OF SUDBURY

PORCUPINE MINING DIVISION

SCALE: 1-INCH = 40 CHAINS

## LEGEND

| | |
|---|---|
| PATENTED LAND | P |
| CROWN LAND SALE | C.S. |
| LEASES | L |
| LOCATED LAND | Loc. |
| LICENSE OF OCCUPATION | L.O. |
| MINING RIGHTS ONLY | M.R.O. |
| SURFACE RIGHTS ONLY | S.R.O. |
| ROADS | |
| IMPROVED ROADS | |
| KING'S HIGHWAYS | |
| RAILWAYS | |
| POWER LINES | |
| MARSH OR MUSKEG | |
| MINES | |
| CANCELLED | C. |
| PATENTED FOR S.R.O | P |

## NOTES

400' Surface Rights Reservation along the shores of all lakes and rivers

Flooding Rights On Horwood Lake Reserved To Contour 117' L.O. 7746.

R.L.U.P.

SAND and GRAVEL

(61) Gravel File 38729
(62) Gravel Pit " 13555 v. 6
(63) Gravel File 106274

(71) 400' Reserve File 135537
(72) withdrawn from Staking File 135537

S.R.O pending the issue of a Lic. of Occupation for Tailings disposal - Kukatush mining

DATE OF ISSUE SEP 12 19
PORCUPINE MINING DIVISION
RECEIVED SEP 16 1974 AM PM

PLAN NO.- M.1055

ONTARIO
MINISTRY OF NATURAL RESOURCES
SURVEYS AND MAPPING BRANCH

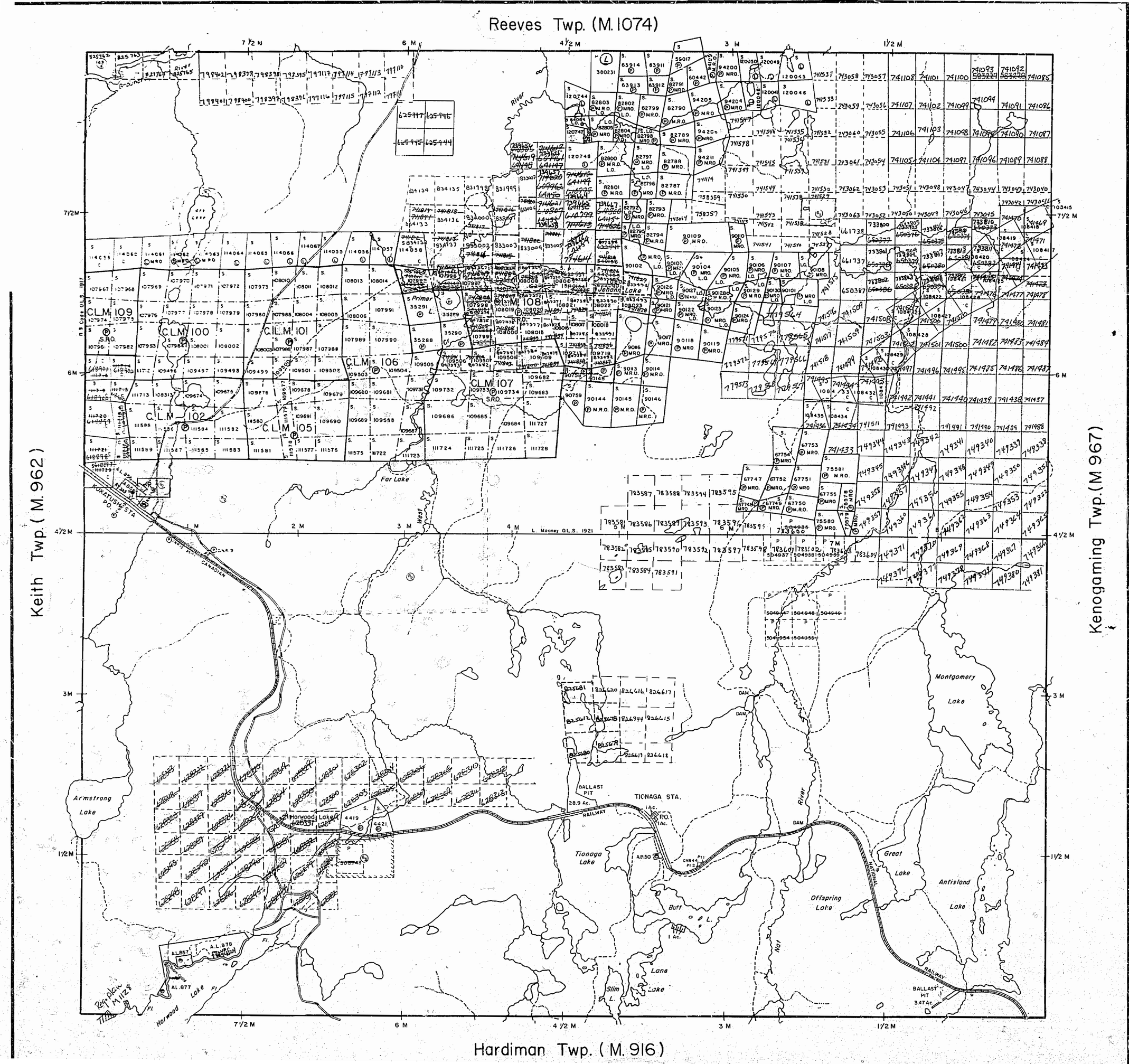


THE TOWNSHIP OF

# PENHORWOOD

DISTRICT OF SUDBURY

PORCUPINE MINING DIVISION

SCALE: 1-INCH = 40 CHAINS

## LEGEND

| | |
|---|---|
| PATENTED LAND | Ⓟ |
| CROWN LAND SALE | C.S. |
| LEASES | Ⓛ |
| LOCATED LAND | Loc. |
| LICENSE OF OCCUPATION | L.O. |
| MINING RIGHTS ONLY | M.R.O. |
| SURFACE RIGHTS ONLY | S.R.O. |
| ROADS | |
| IMPROVED ROADS | |
| KING'S HIGHWAYS | |
| RAILWAYS | |
| POWER LINES | |
| MARSH OR MUSKEG | |
| MINES | |
| CANCELLED | C. |
| PATENTED FOR S.R.O | |

## NOTES

400' Surface Rights Reservation along the shores of all lakes and rivers

Flooding Rights On Horwood Lake Reserved To Contour 117' L.O. 7746.

SAND and GRAVEL

Gravel File 38729
Gravel Pit " 13555 v. 6
Gravel File 106274
O.P. - Quarry Permit

RESERVES

400' Reserve File 135537
~~withdrawn from Staking File 135537~~ 0.73 81
L.U.P.
$R_3$ S.R.O. Withdrawn

Areas withdrawn from staking under Section 43 of the Mining Act (R.S.O. 1970).

| Order No | File | Date | Disposition |
|---|---|---|---|
| 43 W.91/72 | 163006 v 2 | 27/12/72 | S.R.O. |

PLAN NO. M.1055

ONTARIO
MINISTRY OF NATURAL RESOURCES
SURVEYS AND MAPPING BRANCH

# REFERENCE

## AREAS WITHDRAWN FROM DISPOSITION

M.R.O. – MINING RIGHTS ONLY
S.R.O. – SURFACE RIGHTS ONLY
M. + S. – MINING AND SURFACE RIGHTS

| | Description | Order No. | Date | Disposition | File |
|---|---|---|---|---|---|
| (R) | 400' RESERVE | | | S. R. O. | 35537 |
| (R2) | SEC. 43/70 | W. 9172 | 27/12/72 | S. R. O. | 163006 V.2 |
| (R3) | SEC. 36/80 | | 11/7/81 | S. M. O. | 135537 |
| (L) | ORDER OF THE MINISTER #33/87 DATED MARCH 30/87 WITHDRAWS MINING AND SURFACE RIGHTS UNDER SECTION 35 OF THE MINING ACT R.S.O. 1980 | | | | |

## SAND AND GRAVEL

| | | | |
|---|---|---|---|
| (G) | GRAVEL | FILE | 38729 |
| (G2) | GRAVEL PIT | FILE | 13555 V.6 |
| (G3) | GRAVEL | FILE | 106274 |
| (G4) | QUARRY PERMIT #22805 ISSUED FOR THE REMOVAL OF QUARTZ JULY 1, 1987. | | |
| (G5) | QUARRY PERMIT # 22808 ISSUED FOR THE REMOVAL OF QUARTZ SEPT. 10, 1987 | | |

(X) CANCELLED PATENT AND LEASED CLAIMS

~~SURFACE AND MINING RIGHTS WITHDRAWN FROM PROSPECTING, STAKING OUT, SALE OR LEASE UNDER SECTION 35 OF THE MINING ACT R.S.O. 1990 DATED 95-MAY-29 ORDER NO. NF 7/95 NER~~

(R2) SURFACE AND MINING RIGHTS WITHDRAWN FOR PROSPECTING STAKING OUT, SALE OR LEASE UNDER SECTION 35 OF THE MINING ACT R.S.O. 1990 DATED 96-NOV-18 AT 10:07 P.M. ORDER NO. O-P-31/96 NER

(F2) THIS TWP. SUBJECT TO FOREST ACTIVITIES IN 1995/96 FURTHER INFORMATION AVAILABLE ON FILE.

THE INFORMATION THAT APPEARS ON THIS MAP HAS BEEN COMPILED FROM VARIOUS SOURCES, AND ACCURACY IS NOT GUARANTEED. THOSE WISHING TO STAKE MINING CLAIMS SHOULD CONSULT WITH THE MINING RECORDER, MINISTRY OF NORTHERN DEVELOPMENT AND MINES, FOR ADDITIONAL INFORMATION ON THE STATUS OF THE LANDS SHOWN HEREON

REEVES TWP.

KEITH TWP.

HARDIMAN TWP.

KENOGAMING TWP.

# LEGEND

- HIGHWAY AND ROUTE No.
- OTHER ROADS
- TRAILS
- SURVEYED LINES:
  - TOWNSHIPS, BASE LINES, ETC.
  - LOTS, MINING CLAIMS, PARCELS, ETC
- UNSURVEYED LINES:
  - LOT LINES
  - PARCEL BOUNDARY
  - MINING CLAIMS ETC.
- RAILWAY AND RIGHT OF WAY
- UTILITY LINES
- NON-PERENNIAL STREAM
- FLOODING OR FLOODING RIGHTS
- SUBDIVISION OR COMPOSITE PLAN
- RESERVATIONS
- ORIGINAL SHORELINE
- MARSH OR MUSKEG
- MINES
- TRAVERSE MONUMENT

# DISPOSITION OF CROWN LANDS

| TYPE OF DOCUMENT | SYMBOL |
|---|---|
| PATENT, SURFACE & MINING RIGHTS | ● |
| " , SURFACE RIGHTS ONLY | ◒ |
| " , MINING RIGHTS ONLY | ◒ |
| LEASE, SURFACE & MINING RIGHTS | ■ |
| " , SURFACE RIGHTS ONLY | ◨ |
| " , MINING RIGHTS ONLY | ◨ |
| LICENCE OF OCCUPATION | ▼ |
| ORDER-IN-COUNCIL | OC |
| RESERVATION | Ⓡ |
| CANCELLED | ⊗ |
| SAND & GRAVEL | Ⓖ |
| LAND USE PERMIT | ✳ |

NOTE: MINING RIGHTS IN PARCELS PATENTED PRIOR TO MAY 6, 1913, VESTED IN ORIGINAL PATENTEE BY THE PUBLIC LANDS ACT, R.S.O. 1970, CHAP. 380, SEC 63, SUBSEC 1.

SCALE: 1 INCH = 40 CHAINS

FEET 0 1000 2000 4000 6000 8000

METRES 0 200 1000 (1 KM) 2000 (2 KM)

**DATE OF ISSUE**

DEC 1 6 1997

PROVINCIAL RECORDING OFFICE - SUDBURY

ACTIVATED JANUARY 30, 1990

TOWNSHIP

# PENHORWOOD

M.N.R. ADMINISTRATIVE DISTRICT

CHAPLEAU

MINING DIVISION

PORCUPINE

LAND TITLES / REGISTRY DIVISION

SUDBURY

Ontario Ministry of Natural Resources — Land Management Branch

Date MARCH 1985

Number G-3244

## REFERENCE

**AREAS WITHDRAWN FROM DISPOSITION**

M.R.O. – MINING RIGHTS ONLY
S.R.O. – SURFACE RIGHTS ONLY
M. + S. – MINING AND SURFACE RIGHTS

| Description | Order No. | Date | Disposition | File |
|---|---|---|---|---|
| | | | | |
| | | | | |
| | | | | |
| | | | | |

SAND AND GRAVEL

| | | |
|---|---|---|
| | FILE | 23720 |
| | FILE | 63605 V.5 |
| | FILE | 100274 |

MINING AND MINING RIGHTS RE-OPENED FOR PROSPECTING, STAKING OUT, SALE OR LEASE UNDER SECTION 35 OF THE MINING ACT, R.S.O. 1990 DATED 96-NOV-18 AT 12:47 P.M.
PARCEL NO. G-3244 / 96 NER

THE INFORMATION THAT APPEARS ON THIS MAP HAS BEEN COMPILED FROM VARIOUS SOURCES, AND ACCURACY IS NOT GUARANTEED. THOSE WISHING TO STAKE MINING CLAIMS SHOULD CONSULT WITH THE MINING RECORDER, MINISTRY OF NORTHERN DEVELOPMENT AND MINES, FOR ADDITIONAL INFORMATION ON THE STATUS OF THE LANDS SHOWN HEREON.

REEVES TWP.

KEITH TWP.

KENOGAMING TWP.

HARDIMAN TWP.

1198798 (16 UNITS)
1198769 (16 UNITS)
1198768 (16 UNITS)
1201655 (16 UNITS)
1198771 (15 UNITS)
1201656 (8 UNITS)
1224427 (12 UNITS)
1234977
1234978
1224439
1204438
1204440 (9 UNITS)
1204441 (14 UNITS)
1204442 (16 UNITS)
1204443 (16 UNITS)
1221857
1221855
1221854 (16 UNITS)
1221856 (9 UNITS)
1207767 (3 UNITS)
1226247 (9 UNITS)
1215191 (12 UNITS)
1213375
1223419
1213159 (2 UNITS)
1228211
1213334
(15 UNITS)
1213437
1213440

CLM 100, 101, 102, 105, 106, 107, 108, 109

Kokomo Creek, Otter Creek, Wolf River, Brodeur Creek, Nol Branch, Coal Branch, Horwood Lake, Horwood Bay, Armstrong Lake, Tionaga Lake, Tionaga, Green, Montgomery Lake, Great Lake, Offspring Lake, Butt Lake, Slim Lake, Hot Lake, Ant Island Lake

## LEGEND

- HIGHWAY AND ROUTE No.
- OTHER ROADS
- TRAILS
- SURVEYED LINES: TOWNSHIPS, BASE LINES, ETC. / LOTS, MINING CLAIMS, PARCELS, ETC.
- UNSURVEYED LINES: LOT LINES / PARCEL BOUNDARY / MINING CLAIMS ETC.
- RAILWAY AND RIGHT OF WAY
- UTILITY LINES
- NON-PERENNIAL STREAM
- FLOODING OR FLOODING RIGHTS
- SUBDIVISION OR COMPOSITE PLAN
- RESERVATIONS
- ORIGINAL SHORELINE
- MARSH OR MUSKEG
- MINES
- TRAVERSE MONUMENT

## DISPOSITION OF CROWN LANDS

| TYPE OF DOCUMENT | SYMBOL |
|---|---|
| PATENT, SURFACE & MINING RIGHTS | |
| " , SURFACE RIGHTS ONLY | |
| " , MINING RIGHTS ONLY | |
| LEASE, SURFACE & MINING RIGHTS | |
| " , SURFACE RIGHTS ONLY | |
| " , MINING RIGHTS ONLY | |
| LICENCE OF OCCUPATION | |
| ORDER-IN-COUNCIL | OIC |
| RESERVATION | |
| CANCELLED | |
| SAND & GRAVEL | |

LAND USE PERMIT
NOTE: MINING RIGHTS IN PARCELS PATENTED PRIOR TO MAY 6, 1913, VESTED IN ORIGINAL PATENTEE BY THE PUBLIC LANDS ACT, R.S.O. 1970, CHAP. 380, SEC. 60, SUBSEC. 1

SCALE: 1 INCH = 40 CHAINS

FEET 0 1000 2000 4000 6000 8000
METRES 0 200 400 600 800 1000 1200 1400 1600

DATE OF ISSUE
NOV 25 1998
PROVINCIAL RECORDING OFFICE - SUDBURY

ACTIVATED JANUARY 30, 1990.

TOWNSHIP
# PENHORWOOD

M.N.R. ADMINISTRATIVE DISTRICT
CHAPLEAU
MINING DIVISION
PORCUPINE
LAND TITLES / REGISTRY DIVISION
SUDBURY

Ministry of Natural Resources — Ontario
Land Management Branch

| Date | Number |
|---|---|
| MARCH 1985 | G-3244 |

1055

M-1055

# PENHORWOOD

## SUDBURY MINING DIVISION
## DISTRICT OF SUDBURY

Scale: 40 Chains-1 inch

400' res -
Old

## REEVES

North Azt.

Groundhog River

Keith Creek

Jehanna Lk

Private Lake

West Far Lake

Kukutash Canadian

Ray Lake

Penogaming

Montgomery Lake

Armstrong Lake

National

Tionaga Lake

Tionaga Railway

Great Lake Ant Island Lake

Butt Lake

Lane Lake

Hardiman Bay

Ballast Pit

400' Reserve Dept. of Lands and Forests

P 1-212 Spruce Fall. Pt. PC. Lic Kapuskasing Expires Mar 31/17

## HARDIMAN

1055

# PENHORWOOD

## SUDBURY MINING DIVISION
## DISTRICT OF SUDBURY

Scale: 40 Chains=1 Inch

M-1055

Old

North Ast.

REEVES

KEITH

KENOGAMING

HARDIMAN

Groundhog River

Creek

Pickerel Lake

Lehman Lake

West Fairy Lake

Fairy Lake

Kukutash

Canadian National Railway

Armstrong Lake

Hardiman Bay

Tionaga Lake

Ballast Pit

Butt Lake

Lane Lake

Montgomery Lake

Great Lake Ant Island Lake

Ballast Pit

400' Reserve Dept. of Lands and Forests

SUDBURY RECEIVED FEB 6 1958 MINING DIVISION

1055

# PENHORWOOD

M-1055

SUDBURY MINING DIVISION
DISTRICT OF SUDBURY

Scale: 40 Chains-1 Inch

REEVES

HARDIMAN

1055

# PENHORWOOD

M. 1055

## SUDBURY MINING DIVISION
## DISTRICT OF SUDBURY

Scale: 40 Chains-1 Inch

## REEVES

North Ast.

KEITH

KENOGAMING

HARDIMAN

PENHORWOOD TWP. M 1055

M 1055

Groundhog River

Creek

Pyner Lake

Tehama Lake

West

Pair Lake

River

Kukutash

Canadian

National

Railway

Nat

Por.

Montgomery Lake

Armstrong Lake

Hardiman Bay

Tionaga Lake

Tionaga

Ballast Pit

Butt Lake

Lane Lake

Great Lake Ant Island Lake

withdrawn from staking

Acme Timber Co Ltd 135 Ac File 106274 LO

400' Reserve Dept. of Lands and Forests

1055

# PENHORWOOD

## SUDBURY MINING DIVISION
## DISTRICT OF SUDBURY

Scale: 40 Chains-1 Inch

M-1055

North Azt.

REEVES

KEITH

KENOGAMING

Groundhog River

Creek

Primer Lake

Stewart

West

Fair Lake

Nat

Montgomery Lake

Por.

Armstrong Lake

National

Railway

Tionaga Lake

Tionaga

Butt Lake

Lane Lake

Great Lake Ant Island Lake

Hardiman Bay

Ballast Pit

KUKUTASH

Canadian

withdrawn from Staking,

C.L.M. 100

C.L.M. 101

C.L.M. 102

C.L.M. 105

C.L.M. 106

C.L.M. 107

C.L.M. 109

400' surface rights reservation around all lakes & rivers

M-1055

1055

Reeves Twp. (M.1074)

Keith Twp. (M.962)

Kenogaming Twp. (M.967)

Hardiman Twp. (M.916)

THE TOWNSHIP OF

# PENHORWOOD

DISTRICT OF SUDBURY

SUDBURY MINING DIVISION

SCALE: 1-INCH = 40 CHAINS

## LEGEND

| | |
|---|---|
| PATENTED LAND | (P) |
| CROWN LAND SALE | C.S. |
| LEASES | (L) |
| LOCATED LAND | Loc. |
| LICENSE OF OCCUPATION | L.O. |
| MINING RIGHTS ONLY | M.R.O. |
| SURFACE RIGHTS ONLY | S.R.O. |
| ROADS | |
| IMPROVED ROADS | |
| KING'S HIGHWAYS | |
| RAILWAYS | |
| POWER LINES | |
| MARSH OR MUSKEG | |
| MINES | |
| CANCELLED | C. |

## NOTES

400' Surface Rights Reservation Around All Lakes And Rivers.

Flooding Rights On Horwood Lake Reserved To Contour 117' L.O. 7746.

Scott Survey 11/64

PLAN NO. M.1055

DEPARTMENT OF MINES
— ONTARIO —

1055

# TOWNSHIP OF PENHORWOOD

## DISTRICT OF SUDBURY.

Scale: 40 Chains to One Inch.

REEVES.

NORTH.

MENGHAMING.

HARDIMAN.

M1055

Department of Surveys
Parliament Buildings
Toronto, Ontario, Canada

N. Bay West part of. by Speight & Von Nostrand O.L.S. 1909.
N. Bay East " " E.H. Low O.L.S. 1912.
E. & S. Bays by E.H. Low O.L.S. 1912.
W. Bay by E.H. Low O.L.S. 1912.
W. " " R.S. Code O.L.S. 1917. North part of.
Line between N. & S. halves by O.L.S. Mooney 1921.
Traverse of Groundhog River by O.L.S. T.G. Code 1921
Traverse of Hardiman Bay by O.L.S. G.P. Argue 1928. See Horwood Lake Traverse.
[illegible] Part of Kirst Kamiketh Ridout Sheet 1932

1055

# TOWNSHIP OF PENHORWOOD

## DISTRICT OF SUDBURY.

Scale: 40 Chains to One Inch.

REEVES.

N. Bdy. West part of by Speight & Van Nostrand O.L.S. 1909.
N. Bdy. East " " E.M. Law O.L.S. 1912.
E. & S. Bdys by E.M. Law O.L.S. 1912.
W. Bdy by E.M. Law O.L.S. (1912)
" R.S. Code O.L.S. 1917. North part of
the between N. & S. halves by O.L.S. Mooney 1921.
verse of Groundhog River by O.L.S. T.G. Code 1921
rse of Hardiman Bay by O.L.S. G.P. Angus 1928. See H
Lakes & Rivers from Ont. Dept of Mines Kamiscotia Ridaur
d Lands on Hardiman Bay shewn ——— To Contour 1117' by
Land 64.7 Ac. Water 185.44 Ac. Total 250.15 Ac.
B.L.S. from Right of Way Man by O.L.S. R.M. Gour
Parcels marked (S) are Patented.
" " Leased
" " L.O. License of Occu

HARDIMAN.

Department of Surveys
Parliament Buildings
Toronto, Ontario, Canada

Compiled Oct. 1932

1055

Reeves Twp. (M.1074)

Keith Twp. (M.962)

Kenogaming Twp.(M.967)

Hardiman Twp. (M.916)

THE TOWNSHIP OF

# PENHORWOOD

DISTRICT OF SUDBURY

SUDBURY MINING DIVISION

SCALE: 1-INCH = 40 CHAINS

## LEGEND

| | |
|---|---|
| PATENTED LAND | P |
| CROWN LAND SALE | C.S. |
| LEASES | L |
| LOCATED LAND | Loc. |
| LICENSE OF OCCUPATION | L.O. |
| MINING RIGHTS ONLY | M.R.O. |
| SURFACE RIGHTS ONLY | S.R.O. |
| ROADS | |
| IMPROVED ROADS | |
| KING'S HIGHWAYS | |
| RAILWAYS | |
| POWER LINES | |
| MARSH OR MUSKEG | |
| MINES CANCELLED | C. |

## NOTES

400' Surface Rights Reservation Around All Lakes And Rivers.

Flooding Rights On Horwood Lake Reserved To Contour 117' L.O. 7746.

PLAN NO. M. 1055

DEPARTMENT OF MINES

— ONTARIO —

1055

Reeves Twp. (M.1074)

# THE TOWNSHIP OF PENHORWOOD

DISTRICT OF SUDBURY

SUDBURY MINING DIVISION

SCALE: 1-INCH = 40 CHAINS

## LEGEND

| | |
|---|---|
| PATENTED LAND | (P) |
| CROWN LAND SALE | C.S. |
| LEASES | (L) |
| LOCATED LAND | Loc. |
| LICENSE OF OCCUPATION | L.O. |
| MINING RIGHTS ONLY | M.R.O. |
| SURFACE RIGHTS ONLY | S.R.O. |
| ROADS | |
| IMPROVED ROADS | |
| KING'S HIGHWAYS | |
| RAILWAYS | |
| POWER LINES | |
| MARSH OR MUSKEG | |
| MINES CANCELLED | C. |

## NOTES

400' Surface Rights Reservation Around All Lakes And Rivers.

Flooding Rights On Horwood Lake Reserved To Contour 117'. L.O. 7746.

AREA SHOWN THUS: SURFACE RIGHTS ONLY RESERVED. SECTION 42 OF THE MINING ACT. FILE: 151005.

Keith Twp. (M.962)

Kenogaming Twp.(M 967)

Hardiman Twp. ( M. 916)

PLAN NO.- M.1055

DEPARTMENT OF MINES

— ONTARIO —

# REFERENCE

## AREAS WITHDRAWN FROM DISPOSITION

M.R.O. – MINING RIGHTS ONLY
S.R.O. – SURFACE RIGHTS ONLY
M.+ S. – MINING AND SURFACE RIGHTS

| | Description | Order No | Date | Disposition | File |
|---|---|---|---|---|---|
| (R) | 400' RESERVE | | | S R O | 138637 |
| (R2) | SEC 43/70 | W 91/78 | 27/12/72 | S, R O | 163006 V2 |
| (R3) | SEC. 36/80 | | 2/7/81 | S R O | 138637 |
| (R4) | UNDER OF THE MINISTER #33/87 DATED MARCH 30/87 WITHDRAWS MINING AND SURFACE RIGHTS UNDER SECTION 38 OF THE MINING ACT R.S.O 1980 | | | | |

(R5) SEC 35 W-LL-P1566/99 CNT MAY 17/99 M+S
200 M FROM WATERS EDGE

## SAND AND GRAVEL

| | | | |
|---|---|---|---|
| (G1) | GRAVEL | FILE | 38729 |
| (G2) | GRAVEL PIT | FILE | 13568 V8 |
| (G3) | GRAVEL | FILE | 108274 |
| (G4) | QUARRY PERMIT #2280S ISSUED FOR THE REMOVAL OF QUARTZ JULY 1, 1987 | | |
| (G5) | QUARRY PERMIT # 2280A ISSUED FOR THE REMOVAL OF QUARTZ SEPT 10, 1987 | | |

(C) CANCELLED PATENT AND LEASED CLAIMS

(R7) SURFACE AND MINING RIGHTS BE OPENED FOR PROSPECTING, STAKING OUT, SALE OR LEASE UNDER SECTION 35 OF THE MINING ACT, R.S.O. 1990 DATED 96-NOV-18 AT 12:47 P.M. ORDER NO. O-P-31/96 M+S

THE INFORMATION THAT APPEARS ON THIS MAP HAS BEEN COMPILED FROM VARIOUS SOURCES, AND ACCURACY IS NOT GUARANTEED. THOSE WISHING TO STAKE MINING CLAIMS SHOULD CONSULT WITH THE MINING RECORDER, MINISTRY OF NORTHERN DEVELOPMENT AND MINES, FOR ADDITIONAL INFORMATION ON THE STATUS OF THE LANDS SHOWN HEREON

REEVES TWP.

HARDIMAN TWP.

KEITH TWP.

KENOGAMING TWP.

1198769 (16 UNITS)
1198768 (16 UNITS)
1198770
1198756 (12 UNITS)
1225845 (12 UNITS)
1231595
1234976
1234977
1234978
1224427
1224432
1224436
1224437
1224438
1224439
1224440
1224441
1224442
1224443
1224444
1224288
1224289
1224290
1224291
1223501
1213427
1213837
1213240
1129871
1193449
1193128
1193127
1193126
1193125
1193124
1204436
1204437
1204438
1204440
1204441
1204442
1204443
1207727
1207767 (3 UNITS)
1226247 (9 UNITS)
1215191 (12 UNITS)
P 1213375 (9 UNITS)
1213159 (2 UNITS)
1226211
1213334 (15 UNITS)
CLM 109
CLM 108
CLM 107
CLM 106
CLM 105
CLM 104
CLM 103
CLM 102
CLM 101
CLM 100
Groundhog River
Kukagami Lake
Armstrong Lake
Harwood Lake
Harwood Dam
Tionaga Lake
Tionaga Dam
Montgomery Lake
Great Lake
Offspring Lake
Buti Lake
Slim Lake
Ant Island Lake
Lake Lane
West Branch Nor
East Branch Nor
Nor River
Bay
Creek
Dam
Island
BALLAST PIT
AB 80
AB 807
AB 811
AB 812
AB 813
AB 814
AB 815
AB 816
AB 817
AB 818
AB 819
AB 820
AB 821
AB 822
AB 823
AB 824
AB 825
AB 826
AB 827
AB 828
AB 829
AB 830
AB

# REFERENCE

## AREAS WITHDRAWN FROM DISPOSITION

M.R.O. – MINING RIGHTS ONLY

S.R.O. – SURFACE RIGHTS ONLY

M.+ S. – MINING AND SURFACE RIGHTS

| | Description | Order No. | Date | Disposition | File |
|---|---|---|---|---|---|
| (R) | 400' RESERVE | | | S. R. O. | 135537 |
| (R) | SEC. 43/70 | W. 9/72 | 27/12/72 | S. R. O. | 163006 V.2 |
| (R) | SEC. 36/80 | | 11/7/81 | S. R. O. | 135537 |
| (R) | ORDER OF THE MINISTER #33/87 DATED MARCH 30/87 WITHDRAWS MINING AND SURFACE RIGHTS UNDER SECTION 36 OF THE MINING ACT R.S.O 1980 | | | | |

## SAND AND GRAVEL

| | | | |
|---|---|---|---|
| (G) | GRAVEL | FILE | 38729 |
| (G) | GRAVEL PIT | FILE | 13555 V.6 |
| (G) | GRAVEL | FILE | 106274 |
| (G) | QUARRY PERMIT #22805 ISSUED FOR THE REMOVAL OF QUARTZ JULY 1, 1987. | | |
| (G) | QUARRY PERMIT # 22808 ISSUED FOR THE REMOVAL OF QUARTZ SEPT. 10, 1987 | | |
| (X) | CANCELLED PATENT AND LEASED CLAIMS | | |

(R2) SURFACE AND MINING RIGHTS RE-OPENED FOR PROSPECTING STAKING OUT, SALE OR LEASE UNDER SECTION 35 OF THE MINING ACT, R.S.O. 1990 DATED 96-NOV-18 AT 12:47 P.M. ORDER NO. O-P-31/96 NSR

THE INFORMATION THAT APPEARS ON THIS MAP HAS BEEN COMPILED FROM VARIOUS SOURCES, AND ACCURACY IS NOT GUARANTEED. THOSE WISHING TO STAKE MINING CLAIMS SHOULD CONSULT WITH THE MINING RECORDER, MINISTRY OF NORTHERN DEVELOPMENT AND MINES, FOR ADDITIONAL INFORMATION ON THE STATUS OF THE LANDS SHOWN HEREON.

REEVES TWP.

KEITH TWP.

HARDIMAN TWP.

KENOGAMING TWP.

# LESEND

- HIGHWAY AND ROUTE No.
- OTHER ROADS
- TRAILS
- SURVEYED LINES:
  - TOWNSHIPS, BASE LINES, ETC.
  - LOTS, MINING CLAIMS, PARCELS, ETC.
- UNSURVEYED LINES:
  - LOT LINES
  - PARCEL BOUNDARY
  - MINING CLAIMS ETC.
- RAILWAY AND RIGHT OF WAY
- UTILITY LINES
- NON-PERENNIAL STREAM
- FLOODING OR FLOODING RIGHTS
- SUBDIVISION OR COMPOSITE PLAN
- RESERVATIONS
- ORIGINAL SHORELINE
- MARSH OR MUSKEG
- MINES
- TRAVERSE MONUMENT

# DISPOSITION OF CROWN LANDS

| TYPE OF DOCUMENT | SYMBOL |
|---|---|
| PATENT, SURFACE & MINING RIGHTS | |
| " , SURFACE RIGHTS ONLY | |
| " , MINING RIGHTS ONLY | |
| LEASE, SURFACE & MINING RIGHTS | |
| " , SURFACE RIGHTS ONLY | |
| " , MINING RIGHTS ONLY | |
| LICENCE OF OCCUPATION | |
| ORDER-IN-COUNCIL | OC |
| RESERVATION | |
| CANCELLED | |
| SAND & GRAVEL | |
| LAND USE PERMIT | |

NOTE: MINING RIGHTS IN PARCELS PATENTED PRIOR TO MAY 6, 1913, VESTED IN ORIGINAL PATENTEE BY THE PUBLIC LANDS ACT, R.S.O. 1970, CHAP. 380, SEC. 63, SUBSEC 1.

SCALE: 1 INCH = 40 CHAINS

FEET 0 1000 2000 4000 6000 8000

METRES 0 200 1000 2000 (1 KM) (2 KM)

ACTIVATED JANUARY 30, 1990

TOWNSHIP

# PENHORWOOD

M.N.R. ADMINISTRATIVE DISTRICT

CHAPLEAU

MINING DIVISION

PORCUPINE

LAND TITLES / REGISTRY DIVISION

SUDBURY

Ontario Ministry of Natural Resources — Land Management Branch

Date MARCH 1985

Number G-3244

1055

Reeves Twp. (M.1074)

# PENHORWOOD

DISTRICT OF SUDBURY

SUDBURY MINING DIVISION

SCALE: 1-INCH = 40 CHAINS

## LEGEND

| | |
|---|---|
| PATENTED LAND | P |
| CROWN LAND SALE | C.S. |
| LEASES | L |
| LOCATED LAND | Loc. |
| LICENSE OF OCCUPATION | L.O. |
| MINING RIGHTS ONLY | M.R.O. |
| SURFACE RIGHTS ONLY | S.R.O. |
| ROADS | |
| IMPROVED ROADS | |
| KING'S HIGHWAYS | |
| RAILWAYS | |
| POWER LINES | |
| MARSH OR MUSKEG | |
| MINES | |
| CANCELLED | C. |

## NOTES

400' Surface Rights Reservation Around All Lakes And Rivers.

Flooding Rights On Horwood Lake Reserved To Contour 117'. L.O. 7746.

AREA SHOWN THUS: SURFACE RIGHTS ONLY RESERVED. SECTION 42 OF THE MINING ACT. FILE: 151005.

PLAN NO.- M.1055

DEPARTMENT OF MINES

Keith Twp. (M.962)

Kenogaming Twp. (M.967)

Hardiman Twp. (M.916)

# REFERENCE

## AREAS WITHDRAWN FROM DISPOSITION

M.R.O. – MINING RIGHTS ONLY
S.R.O. – SURFACE RIGHTS ONLY
M.+S. – MINING AND SURFACE RIGHTS

| | Description | Order No. | Date | Disposition | File |
|---|---|---|---|---|---|
| (R) | 400' RESERVE | | | S. R. O. | 135537 |
| (62) | SEC. 43/70 | W. 91/72 | 27/12/72 | S. R. O. | 163006 V.2 |
| (63) | SEC. 36/80 | | 11/7/81 | S. R. O. | 135537 |
| (64) | ORDER OF THE MINISTER #33/87 DATED MARCH 30/87 WITHDRAWS MINING AND SURFACE RIGHTS UNDER SECTION 36 OF THE MINING ACT RSO 1980 | | | | |

## SAND AND GRAVEL

| | | | |
|---|---|---|---|
| (51) | GRAVEL | FILE | 38729 |
| (52) | GRAVEL PIT | FILE | 13555 V.6 |
| (53) | GRAVEL | FILE | 106274 |
| (54) | QUARRY PERMIT #22605 ISSUED FOR THE REMOVAL OF QUARTZ JULY I 1987. | | |
| (55) | QUARRY PERMIT # 22808 ISSUED FOR THE REMOVAL OF QUARTZ SEPT. 10, 1987 | | |

(X) CANCELLED PATENT AND LEASED CLAIMS

(62) SURFACE AND MINING RIGHTS RE-OPENED FOR PROSPECTING STAKING OUT, SALE OR LEASE UNDER SECTION 35 OF THE MINING ACT, R.S.O. 1990 DATED 96-NOV-18 AT 12:47 P.M. ORDER NO. O-P-31/96 NER

THE INFORMATION THAT APPEARS ON THIS MAP HAS BEEN COMPILED FROM VARIOUS SOURCES, AND ACCURACY IS NOT GUARANTEED. THOSE WISHING TO STAKE MINING CLAIMS SHOULD CONSULT WITH THE MINING RECORDER, MINISTRY OF NORTHERN DEVELOPMENT AND MINES, FOR ADDITIONAL INFORMATION ON THE STATUS OF THE LANDS SHOWN HEREON.

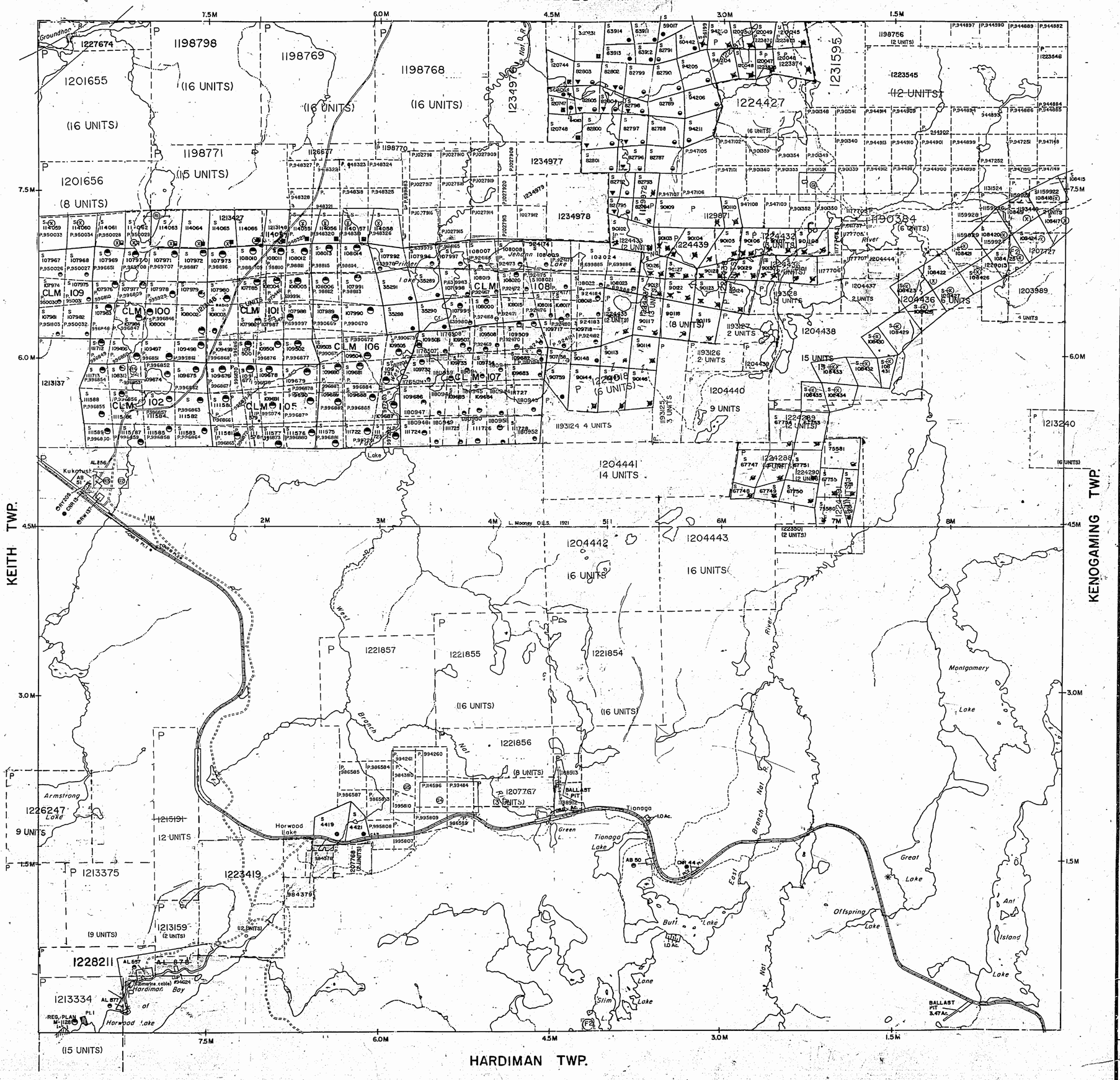

1055

Reeves Twp. (M.1074)

Keith Twp. (M.962)

Kenogaming Twp.(M.967)

Hardiman Twp. (M.916)

THE TOWNSHIP OF

# PENHORWOOD

DISTRICT OF SUDBURY

SUDBURY MINING DIVISION

SCALE: 1-INCH = 40 CHAINS

## LEGEND

| | |
|---|---|
| PATENTED LAND | P |
| CROWN LAND SALE | C.S. |
| LEASES | L |
| LOCATED LAND | Loc. |
| LICENSE OF OCCUPATION | L.O. |
| MINING RIGHTS ONLY | M.R.O. |
| SURFACE RIGHTS ONLY | S.R.O. |
| ROADS | |
| IMPROVED ROADS | |
| KING'S HIGHWAYS | |
| RAILWAYS | |
| POWER LINES | |
| MARSH OR MUSKEG | |
| MINES CANCELLED | C. |

## NOTES

400' Surface Rights Reservation Around All Lakes And Rivers.

Flooding Rights On Horwood Lake Reserved To Contour 117.' L.O. 7746.

PLAN NO. M.1055

DEPARTMENT OF MINES
— ONTARIO —

1055

# PENHORWOOD

## SUDBURY MINING DIVISION
## DISTRICT OF SUDBURY

Scale: 40 Chains-1 Inch

M-1055

400' res.

Old

North Azt.

## REEVES

Groundhog River

Creek

Prince Ville

Jehann

West

Far Lake

Kukatush

Canadian

Armstrong Lake

National

Railway

Tionaga

Tionaga Lake

Butt Lake

Lane Lake

Great Lake

Art Island Lake

Montgomery Lake

Hardiman Bay

Ballast Pit

400' Reserve Dept. of Lands and Forests

P. 1-272 Spruce Falls P. P.C. Ltd. Kapuskasing Explors. Hor. 21/1-7

KEITH

LEN-OGAMING

## HARDIMAN

1055

PLAN OF

# PENHORWOOD TWP.

## SUDBURY MINING DIVISION.

## DISTRICT OF SUDBURY.

Scale, 40 chains to an inch.

REEVES TWP.

HARDIMAN TWP.

KEITH TWP.

KENOGAMING TWP.

M1055

1055

# TOWNSHIP OF PENHORWOOD

## DISTRICT OF SUDBURY.

Scale: 40 Chains to One Inch.

## REEVES.

## HARDIMAN.

N. Bay West part of by Speight & Van Nostrand O.L.S. 1909.
N. Bay East " " E.H. Low O.L.S. 1912.
E. 45 Bays by E.H. Low O.L.S. 1912.
W. Bay by E.H. Low O.L.S. 1912.
W. " R.S. Code O.L.S. 1917. North part of.
Line between N. & S. halves by O.L.S. Mooney 1921.
Traverse of Groundhog River by O.L.S. T.G. Code 1921.
Traverse of Hardiman Bay by O.L.S. G.P. Argus 1928. See Harwood Lake Traverse.
Other Lakes & Rivers from Ont. Dept. of Mines, Kamiskotia Sheet 1932.
Flooded Lands on Hardiman Bay shewn ——— to contour 1117 by O.L.S. G.P. Argus 1928.
Areas: Land 64.71 Ac. Water 185.44 Ac. Total 250.15 Ac.
C.N.R. Nat. Rys. from Right of Way Plan by O.L.S. R.M. Gourlay 1915. Width 100 ft.
Parcels marked (P) are patented
" " L. " Leased
" " L.O. " License of Occupation

M1055

Department of Surveys
Parliament Buildings
Toronto, Ontario, Canada.

Compiled Oct. 1932.

# REFERENCE

## AREAS WITHDRAWN FROM DISPOSITION

M.R.O. – MINING RIGHTS ONLY
S.R.O. – SURFACE RIGHTS ONLY
M.+ S. – MINING AND SURFACE RIGHTS

| | Description | Order No. | Date | Disposition | File |
|---|---|---|---|---|---|
| R | 400' RESERVE | | | + S. R. O. | 138537 |
| R2 | SEC. 43/70 | W. 31/72 | 27/12/72 | S. R. O. | 163006 V.2 |
| R3 | SEC. 36/80 | | 11/7/81 | S. R. O. | 138537 |
| R4 | ORDER OF THE MINISTER #33/87 DATED MARCH 30/87 WITHDRAWS MINING AND SURFACE RIGHTS UNDER SECTION 36 OF THE MINING ACT R.S.O 1980 | | | | |

## SAND AND GRAVEL

| | | |
|---|---|---|
| G | GRAVEL | FILE 38729 |
| G2 | GRAVEL PIT | FILE 13555 V.6 |
| G3 | GRAVEL | FILE 106274 |
| G4 | QUARRY PERMIT #22805 ISSUED FOR THE REMOVAL OF QUARTZ JULY 1, 1987. | |
| G5 | QUARRY PERMIT # 22808 ISSUED FOR THE REMOVAL OF QUARTZ SEPT. 10, 1987 | |
| X | CANCELLED PATENT AND LEASED CLAIMS | |

~~SURFACE AND MINING RIGHTS WITHDRAWN FROM PROSPECTING, STAKING OUT, SALE OR LEASE UNDER SECTION 35 OF THE MINING ACT R.S.O. 1990 DATED 95-MAY-29 ORDER NO. W-97-95 NER~~

SURFACE AND MINING RIGHTS RE-OPENED FOR PROSPECTING, STAKING OUT, SALE OR LEASE UNDER SECTION 35 OF THE MINING ACT, R.S.O.1990 DATED 96-NOV-18 AT 12:47 P.M. ORDER NO. O-P-31/96 NER

F2 THIS TWP. SUBJECT TO FOREST ACTIVITIES IN 1995/96 FURTHER INFORMATION AVAILABLE ON FILE.

THE INFORMATION THAT APPEARS ON THIS MAP HAS BEEN COMPILED FROM VARIOUS SOURCES, AND ACCURACY IS NOT GUARANTEED. THOSE WISHING TO STAKE MINING CLAIMS SHOULD CONSULT WITH THE MINING RECORDER, MINISTRY OF NORTHERN, DEVELOPMENT AND MINES, FOR ADDITIONAL INFORMATION ON THE STATUS OF THE LANDS SHOWN HEREON.

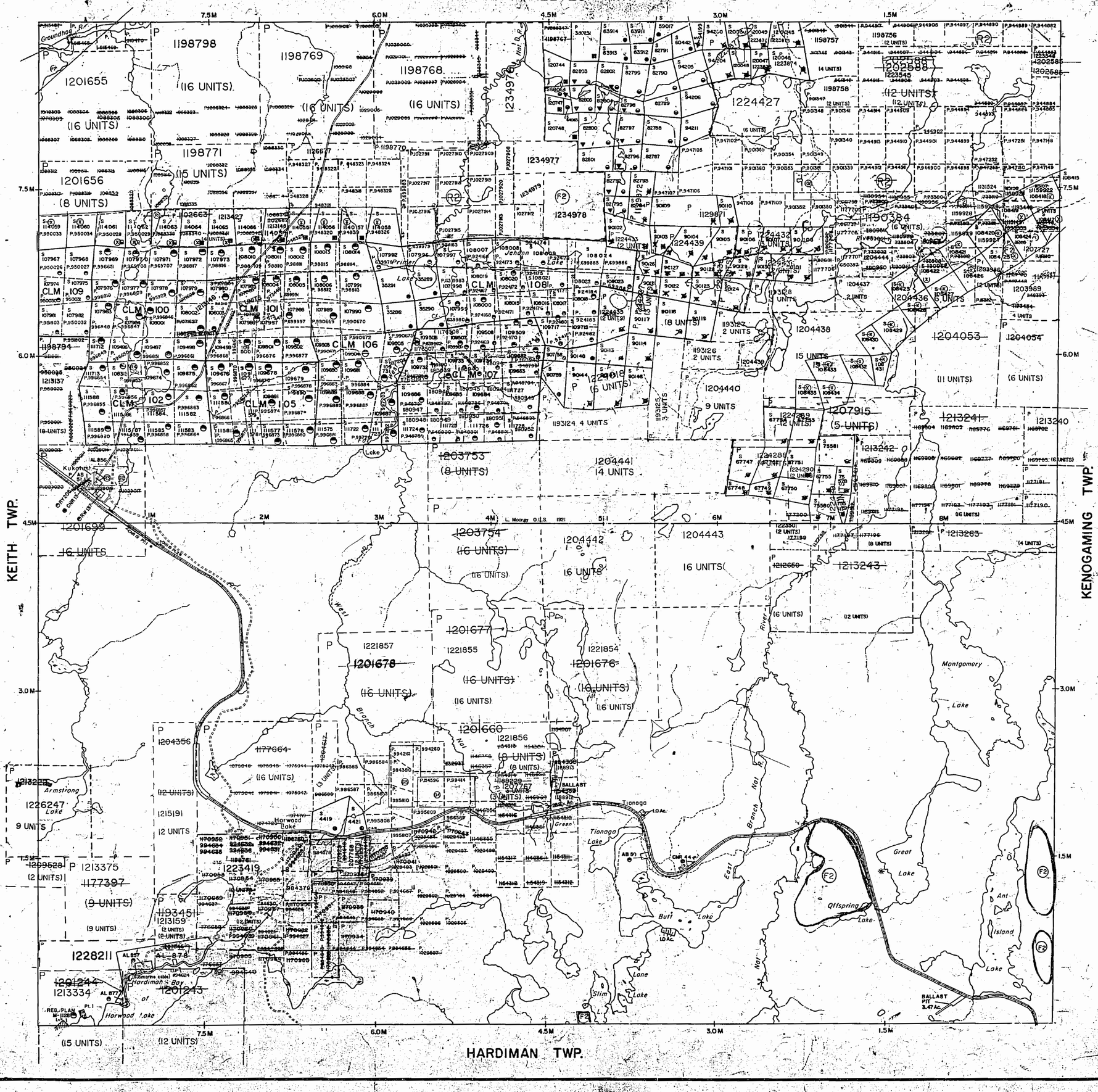
REEVES TWP.
KEITH TWP.
HARDIMAN TWP.
KENOGAMING TWP
1198798
1198769
1198768
1198771
1198770
1201655
(16 UNITS)
1201656
(8 UNITS)
1234977
1234978
1234979
1234972
1198757
1198756
1202588
1223545
1224427
1198758
1198759
1202586
1224439
1224432
1198384
1207727
1204437
1204436
1203989
1204438
1204053
1204054
1193126
2 UNITS
1193127
2 UNITS
1204440
9 UNITS
1193124 4 UNITS
1204441
14 UNITS
1207915
(5 UNITS)
1213241
1213240
1213242
1213263
1203753
(8 UNITS)
1203754
(16 UNITS)
1204442
16 UNITS
1204443
16 UNITS
1212660
1213243
1201699
16 UNITS
1201677
1221857
1221855
1221854
1201678
1201676
(16 UNITS)
1201660
1221856
(8 UNITS)
1204356
1213225
1226247
9 UNITS
1213191
12 UNITS
1209528
(2 UNITS)
1213375
1177397
(9 UNITS)
1223419
1193451
1213159
(2 UNITS)
122821I
1201244
1213334
1201243
(15 UNITS)
(12 UNITS)
1207767
3 UNITS
1207768
3 UNITS
1207769
3 UNITS
1207770
3 UNITS
1207771
3 UNITS
1207772
3 UNITS
1207773
3 UNITS
1207774
3 UNITS
1207775
3 UNITS
1207776
3 UNITS
1207777
3 UNITS
1207778
3 UNITS
1207779
3 UNITS

1055

79

PENINSULA

JOHN LAKE

CREEK

NAT. RIVER

MONTGOMERY LAKE

GREAT L.

ANG. ISLAND LAKE

C.N.RY.

TIONAGA STATION

CHARLTON LAKE

POST OFFICE

S 6570

S 8167 S 8162

24170 8168 24174 8169

24171 24172 24175

S 3042 S 3107 S 3151 S 3152 S 3432 S 3153

17642 17643 17644 17645 17646 17647

16216 16217 16218

24419 24420 24418 24115 24123 24116 24117 24126 24124 19805 19806 19807

19793 19792 19791

14982 14981 14983 14984 14985 14986

25844 25846 25847 25845 25849 25848

27955 27953 27954

24497

6 4 miles

M1055

1055

Reeves Twp. (M.1074)

Keith Twp. (M.962)

Kenogamining Twp.(M.967).

Hardiman Twp. (M.916)

THE TOWNSHIP OF

# PENHORWOOD

DISTRICT OF SUDBURY

SUDBURY MINING DIVISION

SCALE: 1-INCH = 40 CHAINS

## LEGEND

| | |
|---|---|
| PATENTED LAND | P |
| CROWN LAND SALE | C.S. |
| LEASES | L |
| LOCATED LAND | Loc. |
| LICENSE OF OCCUPATION | L.O. |
| MINING RIGHTS ONLY | M.R.O. |
| SURFACE RIGHTS ONLY | S.R.O. |
| ROADS | |
| IMPROVED ROADS | |
| KING'S HIGHWAYS | |
| RAILWAYS | |
| POWER LINES | |
| MARSH OR MUSKEG | |
| MINES | |
| CANCELLED | C |

## NOTES

400' Surface Rights Reservation Around All Lakes And Rivers.

Flooding Rights On Horwood Lake Reserved To Contour 117' L.O. 7746.

PLAN NO.- M.1055

DEPARTMENT OF MINES
– ONTARIO –

1055

Reeves Twp. (M.1074)

# THE TOWNSHIP OF PENHORWOOD

DISTRICT OF SUDBURY

SUDBURY MINING DIVISION

SCALE: 1-INCH = 40 CHAINS

## LEGEND

| | |
|---|---|
| PATENTED LAND | P |
| CROWN LAND SALE | C.S. |
| LEASES | L |
| LOCATED LAND | Loc. |
| LICENSE OF OCCUPATION | L.O. |
| MINING RIGHTS ONLY | M.R.O. |
| SURFACE RIGHTS ONLY | S.R.O. |
| ROADS | |
| IMPROVED ROADS | |
| KING'S HIGHWAYS | |
| RAILWAYS | |
| POWER LINES | |
| MARSH OR MUSKEG | |
| MINES | |
| CANCELLED | C. |

## NOTES

400' Surface Rights Reservation Around All Lakes And Rivers.

Flooding Rights On Horwood Lake Reserved To Contour 117' L.O. 7746.

AREA SHOWN THUS ..... SURFACE RIGHTS ONLY RESERVED. SECTION 42 OF THE MINING ACT. FILE: 151005.

PLAN NO. M. 1055

DEPARTMENT OF MINES

– ONTARIO –

Keith Twp. (M.962)

Kenogaming Twp.(M.967)

Hardiman Twp. ( M. 916)

1055

Reeves Twp. (M.1074)

Keith Twp. (M.962)

Kenogaming Twp. (M.967)

Hardiman Twp. (M.916)

THE TOWNSHIP OF

# PENHORWOOD

DISTRICT OF SUDBURY

SUDBURY MINING DIVISION

SCALE: 1-INCH = 40 CHAINS

## LEGEND

| | |
|---|---|
| PATENTED LAND | P |
| CROWN LAND SALE | C.S |
| LEASES | L |
| LOCATED LAND | Loc |
| LICENSE OF OCCUPATION | L.O. |
| MINING RIGHTS ONLY | M.R.O. |
| SURFACE RIGHTS ONLY | S.R.O. |
| ROADS | |
| IMPROVED ROADS | |
| KING'S HIGHWAYS | |
| RAILWAYS | |
| POWER LINES | |
| MARSH OR MUSKEG | |
| MINES | |
| CANCELLED | C |

## NOTES

400' Surface Rights Reservation Around All Lakes And Rivers.

Flooding Rights On Horwood Lake Reserved To Contour 117' L.O. 7746.

AREA SHOWN THUS ..... SURFACE RIGHTS ONLY RESERVED SECTION 42 OF THE MINING ACT. FILE: 151005.

PLAN NO. M 1055

DEPARTMENT OF MINES

– ONTARIO –

1055

Reeves Twp. (M.1074)

# PENHORWOOD

DISTRICT OF SUDBURY

SUDBURY MINING DIVISION

SCALE: 1-INCH = 40 CHAINS

## LEGEND

| | |
|---|---|
| PATENTED LAND | (P) |
| CROWN LAND SALE | C.S. |
| LEASES | (L) |
| LOCATED LAND | Loc. |
| LICENSE OF OCCUPATION | L.O. |
| MINING RIGHTS ONLY | M.R.O. |
| SURFACE RIGHTS ONLY | S.R.O. |
| ROADS | |
| IMPROVED ROADS | |
| KING'S HIGHWAYS | (1) |
| RAILWAYS | |
| POWER LINES | |
| MARSH OR MUSKEG | |
| MINES | |
| CANCELLED | C. |

## NOTES

400' Surface Rights Reservation Around All Lakes And Rivers.

Flooding Rights On Horwood Lake Reserved To Contour 117' L.O. 7746.

AREA SHOWN THUS: SURFACE RIGHTS ONLY RESERVED. SECTION 42 OF THE MINING ACT. FILE: 151005.

PLAN NO. M.1055

DEPARTMENT OF MINES

Kenogaming Twp. (M.967)

Hardiman Twp. (M.916)

1055

Reeves Twp. (M.1074)

Keith Twp. (M.962)

Kenogaming Twp. (M.963)

Hardiman Twp. (M.916)

# THE TOWNSHIP OF PENHORWOOD

DISTRICT OF SUDBURY

SUDBURY MINING DIVISION

SCALE: 1-INCH = 40 CHAINS

## LEGEND

| | |
|---|---|
| PATENTED LAND | P |
| CROWN LAND SALE | C.S. |
| LEASES | L |
| LOCATED LAND | Loc. |
| LICENSE OF OCCUPATION | L.O. |
| MINING RIGHTS ONLY | M.R.O. |
| SURFACE RIGHTS ONLY | S.R.O. |
| ROADS | |
| IMPROVED ROADS | |
| KING'S HIGHWAYS | |
| RAILWAYS | |
| POWER LINES | |
| MARSH OR MUSKEG | |
| MINES | |
| CANCELLED | C. |

## NOTES

400' Surface Rights Reservation Around All Lakes And Rivers.

Flooding Rights On Horwood Lake Reserved To Contour 117' L.O. 7746.

Scott Survey 11/64

PLAN NO. M.1055

DEPARTMENT OF MINES

— ONTARIO —

1055

# PENHORWOOD

## SUDBURY MINING DIVISION
## DISTRICT OF SUDBURY

Scale 40 Chains-1 Inch

M-1055

North Ast.

REEVES

KEITH

KENOGAMING

Groundhog River

Creek

Primer Lake

Stewart

West Fair Lake

Kukutash

Canadian

withdrawn from Staking.

Armstrong Lake

National Railway

Tionaga

Tionaga Lake

Ballast Pit

Butt Lake

Lane Lake

Hardiman Bay

Montgomery Lake

Great Lake Ant Island Lake

Por.

C.L.M. 100

C.L.M. 101

C.L.M. 102

C.L.M. 105

C.L.M. 106

C.L.M. 107

C.L.M. 108

C.L.M. 109

Acme Timber Co. Ltd. 139 Ac File 106274 LO

400' surface rights reservation around all lakes & rivers

M-1055

1055

# PENHORWOOD

M. 1055

## SUDBURY MINING DIVISION
## DISTRICT OF SUDBURY

Scale 40 Chains-1 inch

## REEVES

North Azt.

KEITH

KENOGAMING

Groundhog River

Prince Lake

Tehana Lake

Fair Lake

West Creek

Kukutash

Canadian

withdrawn from staking

Armstrong Lake

National

Tionaga Lake

Tionaga

Railway

Butt Lake

Lane Lake

Hardiman Bay

Montgomery Lake

Great Lake Ant Island Lake

Ballast Pit

GRAVEL PIT FILE 125596

400 Reserve Dept. of Lands and Forests

M-1055 PENHORWOOD TWP M 1055

HARDIMAN

Reeves Twp. (M.1074)

Keith Twp. ( M. 962 )

Kenogaming Twp.(M 967)

Hardiman Twp. ( M. 916)

# THE TOWNSHIP OF PENHORWOOD

DISTRICT OF SUDBURY

PORCUPINE MINING DIVISION

SCALE: 1-INCH = 40 CHAINS

## LEGEND

| | |
|---|---|
| PATENTED LAND | (P) |
| CROWN LAND SALE | C.S. |
| LEASES | (L) |
| LOCATED LAND | Loc. |
| LICENSE OF OCCUPATION | L.O. |
| MINING RIGHTS ONLY | M.R.O. |
| SURFACE RIGHTS ONLY | S.R.O. |
| ROADS | |
| IMPROVED ROADS | |
| KING'S HIGHWAYS | |
| RAILWAYS | |
| POWER LINES | |
| MARSH OR MUSKEG | |
| MINES | |
| CANCELLED | C. |
| PATENTED FOR S.R.O | |

## NOTES

400' Surface Rights Reservation along the shores of all lakes and rivers

Flooding Rights On Horwood Lake Reserved To Contour 117'. L.O. 7746.

SAND and GRAVEL

(P1) Gravel File 38729

(P2) Gravel Pit " 13555 v. 6

(P3) Gravel File 106274

RESERVES

(R2) 400' Reserve File 135537

Areas withdrawn from staking under Section 43 of the Mining Act (R.S.O. 1970).

| Order No. | File | Date | Disposition |
|---|---|---|---|
| (R1) W.91/72 | 163006 v.2 | 27/12/72 | S.R.O. |
| (R2) W.20/81 | 135537 | 11/5/81 | S.R.O. |

PLAN NO.- M. 1055

ONTARIO

MINISTRY OF NATURAL RESOURCES

SURVEYS AND MAPPING BRANCH

1055

# TOWNSHIP OF PENHORWOOD

## DISTRICT OF SUDBURY.

Scale: 40 Chains to One Inch.

REEVES.

Armstrong Lake

Tionaga Lake

Bull Lake

Lane Lake

Great Lake

Montgomery Lake.

Jehann Lake.

Ballast Pit

TIONAGA.

HARDIMAN.

KEITH.

MENOGAMING.

N. Bdy West part of, by Speight & Van Nostrand O.L.S. 1909
N. Bdy East " " E.H. Law O.L.S. 1912
E. & S. Bdys by E.H. Law O.L.S. 1912.
W. Bdy by E.H. Law O.L.S. 1912.

Department of Survey
Parliament Buildings
Toronto

M1055

# REFERENCE

## AREAS WITHDRAWN FROM DISPOSITION

M.R.O. – MINING RIGHTS ONLY
S.R.O. – SURFACE RIGHTS ONLY
M.+ S. – MINING AND SURFACE RIGHTS

| | Description | Order No. | Date | Disposition | File |
|---|---|---|---|---|---|
| (R) | 400 RESERVE | | | S. R. O. | 35537 |
| (R2) | SEC 43/70 | M 91172 | 27/12/72 | S. R. O. | 163006 V 2 |
| (R3) | SEC. 36/80 | | 11/7/81 | S. R. O. | 35537 |
| (R4) | ORDER OF THE MINISTER #33/87 DATED MARCH 30/87 WITHDRAWS MINING AND SURFACE RIGHTS UNDER SECTION 36 OF THE MINING ACT R.S.O. 1980 | | | | |

## SAND AND GRAVEL

| | | | |
|---|---|---|---|
| (G) | GRAVEL | FILE | 38729 |
| (G2) | GRAVEL PIT | FILE | 13555 V.6 |
| (G3) | GRAVEL | FILE | 106274 |
| (G4) | QUARRY PERMIT #22805 ISSUED FOR THE REMOVAL OF QUARTZ JULY 1, 1987. | | |
| (G5) | QUARRY PERMIT # 22808 ISSUED FOR THE REMOVAL OF QUARTZ SEPT. 10, 1987 | | |

(X) CANCELLED PATENT AND LEASED CLAIMS

~~SURFACE AND MINING RIGHTS WITHDRAWN FROM PROSPECTING, STAKING OUT, SALE OR LEASE UNDER SECTION 35 OF THE MINING ACT R.S.O. 1990 DATED 95-MAY-29 ORDER NO. NP 7/95 NER~~

(R2) SURFACE AND MINING RIGHTS WITHDRAWN FOR PROSPECTING, STAKING OUT, SALE OR LEASE UNDER SECTION 35 OF THE MINING ACT R.S.O. 1990 DATED 96-NOV-18 AT 10:47 P.M. ORDER NO. O-P-31/96 NER

(F2) THIS TWP. SUBJECT TO FOREST ACTIVITIES IN 1995/96. FURTHER INFORMATION AVAILABLE ON FILE.

THE INFORMATION THAT APPEARS ON THIS MAP HAS BEEN COMPILED FROM VARIOUS SOURCES, AND ACCURACY IS NOT GUARANTEED. THOSE WISHING TO STAKE MINING CLAIMS SHOULD CONSULT WITH THE MINING RECORDER, MINISTRY OF NORTHERN DEVELOPMENT AND MINES, FOR ADDITIONAL INFORMATION ON THE STATUS OF THE LANDS SHOWN HEREON

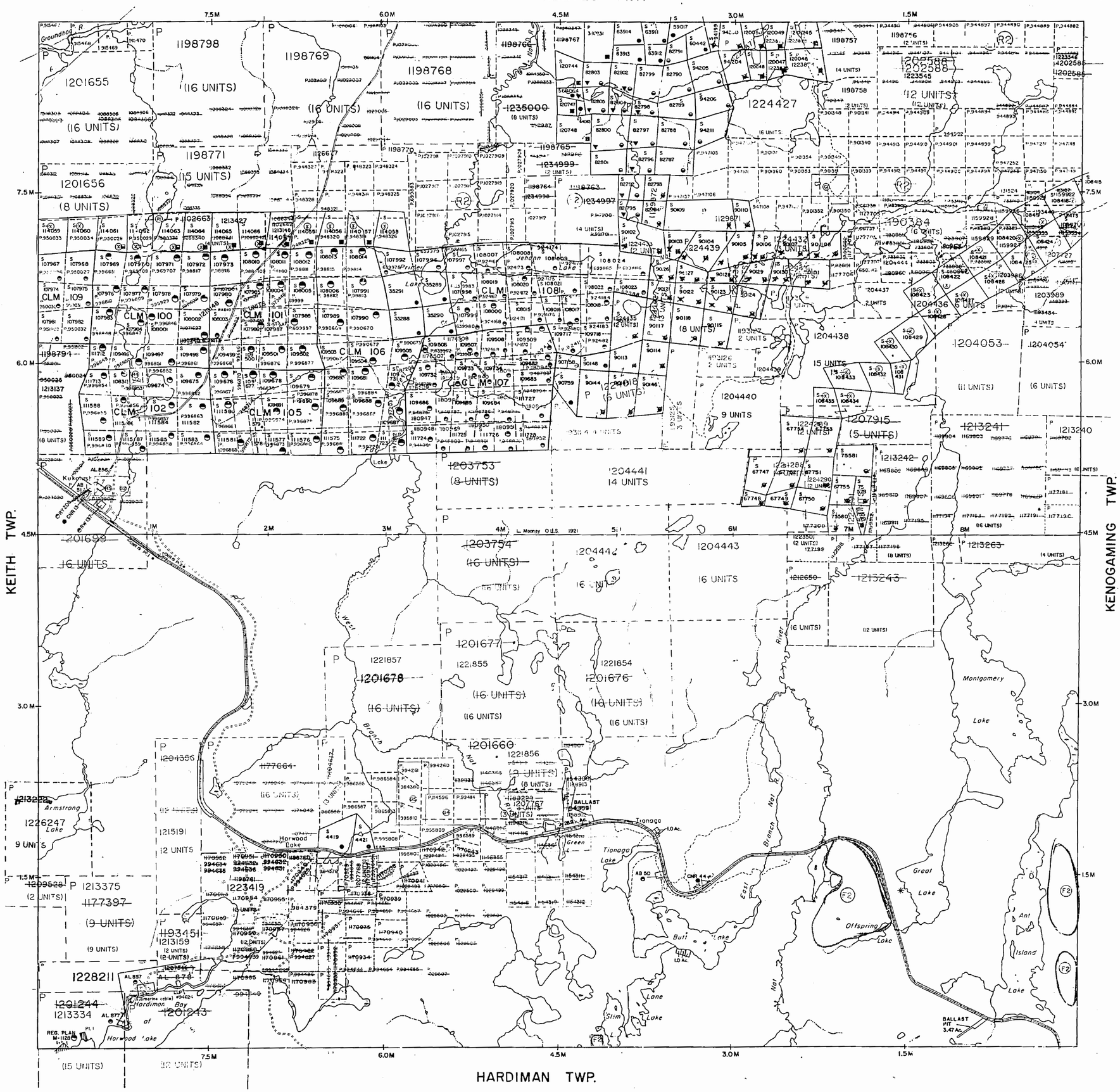
REEVES TWP.
KEITH TWP.
KENOGAMING TWP.
HARDIMAN TWP.
7.5M
6.0M
4.5M
3.0M
1.5M
1198798
1198769
1198768
1198757
1198758
1201655
(16 UNITS)
1235000
(6 UNITS)
1224427
1198771
(15 UNITS)
1198765
1234999
(2 UNITS)
1201656
(8 UNITS)
1198764
1234998
1198763
1234997
1213427
1202663
1198791
1213137
1203753
(8 UNITS)
1204441
14 UNITS
1204439
1204440
9 UNITS
1204438
1204053
1204054
1207915
(5 UNITS)
1213241
1213240
1213242
1213263
1213243
1204443
16 UNITS
1201698
16 UNITS
1203754
(16 UNITS)
1204442
1201677
1201678
(16 UNITS)
1221857
1221855
1221854
1201676
1201660
1221856
(5 UNITS)
1204356
1177664
(16 UNITS)
1213222
1226247
9 UNITS
1215191
12 UNITS
1209528
(2 UNITS)
1213375
1177397
(9 UNITS)
1193451
1213159
(2 UNITS)
1223419
1228211
1201244
1213334
1201243
1207787
(3 UNITS)
1190384
(6 UNITS)
1202588
1223545
12 UNITS
1203989
1204436
6 UNITS
1204437
2 UNITS
1204432
6 UNITS
1204439
1193127
2 UNITS
1193126
2 UNITS
1204430
15 UNITS
1204431
6 UNITS
1204444
1207927
1203986
1203484
4 UNITS
1203987
1203988
1203990
1203991
1203992
1203993
1203994
1203995
1203996
1203997
1203998
1203999
1204000
1204001
1204002
1204003
1204004
1204005
1204006
1204007
1204008
1204009
1204010
1204011
1204012
1204013
1204014
1204015
1204016
1204017
1204018
1204019
1204020
1204021
1204022
1204023
1204024
1204025
1204026
1204027
1204028
1204029

1055

#79

# PENNINGTON

JOHN LAKE

WEST CREEK

NAT RIVER

MONTGOMERY LAKE

GREAT L.

ANT ISLAND LAKE

TIONAGA STATION

RY.

S 6570

S 8167 | S 8162

24170 | 24172 | 24174 | 8169 | 24171 | 24173 | 24175

S 3042 | S 3107 | S 3151 | S 3152 | S 3432 | S 3153

17642 | 17643 | 17644 | 17645 | 17646 | 17647

16216 | 16217 | 16218

24119 | 24120 | 24118 | 24115 | 24121 | 24123 | 24126 | 24117 | 24116 | 24124

19805 | 19806 | 19807

19793 | 19792 | 19791

14982 | 14981 | 14983 | 14984 | 14985 | 14986

5844 | 5848 | 5847 | 5845 | 5849

27955 | 27953 | 27954

Pen marsh

Pen marsh to swift flow

64

m1055

1055

Reeves Twp. (M.1074)

Keith Twp. (M.962)

Kenogaming Twp.(M.967)

Hardiman Twp. (M.916)

THE TOWNSHIP OF

# PENHORWOOD

DISTRICT OF SUDBURY

SUDBURY - MINING DIVISION

SCALE: 1-INCH - 40 CHAINS

## LEGEND

| | |
|---|---|
| PATENTED LAND | P |
| CROWN LAND SALE | C.S. |
| LEASES | L |
| LOCATED LAND | Loc. |
| LICENSE OF OCCUPATION | L.O. |
| MINING RIGHTS ONLY | M.R.O. |
| SURFACE RIGHTS ONLY | S.R.O. |
| ROADS | |
| IMPROVED ROADS | |
| KING'S HIGHWAYS | |
| RAILWAYS | |
| POWER LINES | |
| MARSH OR MUSKEG | |
| MINES CANCELLED | C. |

## NOTES

400' Surface Rights Reservation Around All Lakes And Rivers.

Flooding Rights On Horwood Lake Reserved To Contour 117' L.O. 7746.

PLAN NO. M.1055

DEPARTMENT OF MINES
— ONTARIO —

1055

# PENHORWOOD

## SUDBURY MINING DIVISION
## DISTRICT OF SUDBURY

Scale 40 Chains-1 Inch

M-1055

North Ast.

REEVES

KELTH

KENOGAMING

HARDIMAN

Groundhog River

Prince Lake

Ishpatina

Fair Lake

Kukutash

Canadian

Nat

Montgomery Lake

Armstrong Lake

National

Tionaga Lake

Tionaga

Railway

Butt Lake

Lane Lake

Great Lake Ant Island Lake

Hardiman Bay

Ballast Pit

GRAVEL PIT

Acme Timber Co. Ltd. 135 Ac File 106274 LO

400 Reserve Dept. of Lands and Forests

1055

PLAN OF

# PENHORWOOD TWP.

## SUDBURY MINING DIVISION.

## DISTRICT OF SUDBURY.

M-1055

Scale, 40 chains to an inch.

REEVES TWP.

N. EAST NORTH S.

KELLY TWP.

KENOGAMING TWP.

PRIMER

West

East

KUKATUSH

CANADIAN NATIONAL RAILWAY

TIONAGA RAILWAY

ARMSTRONG LAKE

BUTT LAKE

BAYER LAKE

MONTGOMERY LAKE

GREAT LAKE

ANT ISLAND LAKE

Ballast Pit

Ballast Pit

Ballast Pit

Gravel Pit

Gravel Pit

ACRE TIMBER P.L. 135 A. Filed 1967 L.O.

Tp. 3½ N. 3½ W.

# REFERENCE

## AREAS WITHDRAWN FROM DISPOSITION

M.R.O. – MINING RIGHTS ONLY
S.R.O. – SURFACE RIGHTS ONLY
M.+ S. – MINING AND SURFACE RIGHTS

| | Description | Order No. | Date | Disposition | File |
|---|---|---|---|---|---|
| (R) | 400' RESERVE | | | + S. R. O. | 135587 |
| (R2) | SEC. 43/70 | W. 91/72 | 27/12/72 | S. R. O. | 163006 V.2 |
| (R3) | SEC. 36/80 | | 11/7/81 | S. R. O. | 135537 |
| (R4) | ORDER OF THE MINISTER #33/87 DATED MARCH 30/87 WITHDRAWS MINING AND SURFACE RIGHTS UNDER SECTION 35 OF THE MINING ACT R.S.O 1980 | | | | |

## SAND AND GRAVEL

| | | | |
|---|---|---|---|
| (G) | GRAVEL | FILE | 38729 |
| (G2) | GRAVEL PIT | FILE | 13555 V.6 |
| (G3) | GRAVEL | FILE | 106274 |
| (G4) | QUARRY PERMIT #22805 ISSUED FOR THE REMOVAL OF QUARTZ JULY 1, 1987. | | |
| (G5) | QUARRY PERMIT # 22806 ISSUED FOR THE REMOVAL OF QUARTZ SEPT. 10, 1987 | | |

(X) CANCELLED PATENT AND LEASED CLAIMS

~~SURFACE AND MINING RIGHTS WITHDRAWN FROM PROSPECTING, STAKING OUT, SALE OR LEASE UNDER SECTION 35 OF THE MINING ACT, R.S.O. 1990 DATED 25-MAY-29 ORDER NO. MNP 7/95 NER~~

(R2) SURFACE AND MINING RIGHTS RE-OPENED FOR PROSPECTING, STAKING OUT, SALE OR LEASE UNDER SECTION 35 OF THE MINING ACT, R.S.O. 1990 DATED 96-NOV-18 AT 12:47 P.M. ORDER NO. O-P-31/96 NER

(F2) THIS TWP. SUBJECT TO FOREST ACTIVITIES IN 1995/96 FURTHER INFORMATION AVAILABLE ON FILE.

THE INFORMATION THAT APPEARS ON THIS MAP HAS BEEN COMPILED FROM VARIOUS SOURCES, AND ACCURACY IS NOT GUARANTEED. THOSE WISHING TO STAKE MINING CLAIMS SHOULD CONSULT WITH THE MINING RECORDER, MINISTRY OF NORTHERN DEVELOPMENT AND MINES, FOR ADDITIONAL INFORMATION ON THE STATUS OF THE LANDS SHOWN HEREON.

REEVES TWP.

KEITH TWP.

KENOGAMING TWP.

HARDIMAN TWP.

# LEGEND

- HIGHWAY AND ROUTE No.
- OTHER ROADS
- TRAILS
- SURVEYED LINES:
  - TOWNSHIPS, BASE LINES, ETC.
  - LOTS, MINING CLAIMS, PARCELS, ETC.
- UNSURVEYED LINES:
  - LOT LINES
  - PARCEL BOUNDARY
  - MINING CLAIMS ETC.
- RAILWAY AND RIGHT OF WAY
- UTILITY LINES
- NON-PERENNIAL STREAM
- FLOODING OR FLOODING RIGHTS
- SUBDIVISION OR COMPOSITE PLAN
- RESERVATIONS
- ORIGINAL SHORELINE
- MARSH OR MUSKEG
- MINES
- TRAVERSE MONUMENT

# DISPOSITION OF CROWN LANDS

| TYPE OF DOCUMENT | SYMBOL |
|---|---|
| PATENT, SURFACE & MINING RIGHTS | |
| " , SURFACE RIGHTS ONLY | |
| " , MINING RIGHTS ONLY | |
| LEASE, SURFACE & MINING RIGHTS | |
| " , SURFACE RIGHTS ONLY | |
| " , MINING RIGHTS ONLY | |
| LICENCE OF OCCUPATION | |
| ORDER-IN-COUNCIL | OC |
| RESERVATION | (R) |
| CANCELLED | (X) |
| SAND & GRAVEL | (S) |
| LAND USE PERMIT | * |

NOTE: MINING RIGHTS IN PARCELS PATENTED PRIOR TO MAY 6, 1913, VESTED IN ORIGINAL PATENTEE BY THE PUBLIC LANDS ACT, R.S.O. 1970, CHAP. 380, SEC. 63, SUBSEC 1.

SCALE: 1 INCH = 40 CHAINS

FEET 0 1000 2000 4000 6000 8000

METRES 0 200 1000 2000 (1 KM) (2 KM)

ACTIVATED JANUARY 30, 1990

DATE OF
FEB 27
PROVINCIAL REC
OFFICE - SUDB

TOWNSHIP

# PENHORWOOD

M.N.R. ADMINISTRATIVE DISTRICT
CHAPLEAU
MINING DIVISION
PORCUPINE
LAND TITLES / REGISTRY DIVISION
SUDBURY

Ministry of Natural Resources — Land Management Branch
Ontario

Date MARCH 1985

Number G-3244

1055

Reeves Twp. (M.1074)

Keith Twp. (M. 962)

Kenogaming Twp. (M 967)

Hardiman Twp. (M. 916)

# THE TOWNSHIP OF PENHORWOOD

DISTRICT OF SUDBURY

PORCUPINE MINING DIVISION

SCALE: 1-INCH = 40 CHAINS

## LEGEND

| | |
|---|---|
| PATENTED LAND | P |
| CROWN LAND SALE | C.S. |
| LEASES | L |
| LOCATED LAND | Loc. |
| LICENSE OF OCCUPATION | L.O. |
| MINING RIGHTS ONLY | M.R.O. |
| SURFACE RIGHTS ONLY | S.R.O. |
| ROADS | |
| IMPROVED ROADS | |
| KING'S HIGHWAYS | |
| RAILWAYS | |
| POWER LINES | |
| MARSH OR MUSKEG | |
| MINES | |
| CANCELLED | C. |

## NOTES

400' Surface Rights Reservation Around All Lakes And Rivers.

Flooding Rights On Horwood Lake Reserved To Contour 117'. L.O. 7746.

RECEIVED
OCT 9 1969
AM 7 8 9 10 11 12 1 2 3 4 5 6 PM

PLAN NO. M. 1055

DEPARTMENT OF MINES
— ONTARIO —

1055

# TOWNSHIP OF PENHORWOOD

## DISTRICT OF SUDBURY.

Scale: 40 Chains to One Inch.

REEVES.

Armstrong

Hardiman

Lane

Bull Lake

Tionaga Lake

Great Lake

Montgomery Lake.

Jehonn Lake.

Primer Lake.

Armstrong Lake

Ground Hog River

Wanapitei River

Wanapitei Lake

Wanapitei Indian Reserve No. 11

Wanapitei Indian Reserve No. 12

Wanapitei Indian Reserve No. 13

Wanapitei Indian Reserve No. 14

Wanapitei Indian Reserve No. 15

Wanapitei Indian Reserve No. 16

Wanapitei Indian Reserve No. 17

Wanapitei Indian Reserve No. 18

Wanapitei Indian Reserve No.

1055

Reeves Twp. (M.1074)

Keith Twp. (M.962)

Kenogaming Twp. (M.967)

Hardiman Twp. (M.916)

THE TOWNSHIP OF

# PENHORWOOD

DISTRICT OF SUDBURY

SUDBURY MINING DIVISION

SCALE: 1-INCH = 40 CHAINS

## LEGEND

| | |
|---|---|
| PATENTED LAND | (P) |
| CROWN LAND SALE | C.S |
| LEASES | (L) |
| LOCATED LAND | Loc. |
| LICENSE OF OCCUPATION | L.O. |
| MINING RIGHTS ONLY | M.R.O. |
| SURFACE RIGHTS ONLY | S.R.O. |
| ROADS | |
| IMPROVED ROADS | |
| KING'S HIGHWAYS | |
| RAILWAYS | |
| POWER LINES | |
| MARSH OR MUSKEG | |
| MINES CANCELLED | C. |

## NOTES

400' Surface Rights Reservation Around All Lakes And Rivers.

Flooding Rights On Horwood Lake Reserved To Contour 117' L.O. 7746.

AREA SHOWN THUS ▭ SURFACE RIGHTS ONLY RESERVED SECTION 42 OF THE MINING ACT. FILE 151005

PLAN NO. M 1055

DEPARTMENT OF MINES

— ONTARIO —

1055

PLAN OF

# PENHORWOOD TWP.

## SUDBURY MINING DIVISION.

## DISTRICT OF SUDBURY.

Scale, 40 chains to an inch.

REEVES TWP.

KEITH TWP.

HARDIMAN TWP.

KENOGAMING TWP.

AST. NORTH

W. E. S.

M1055

1055

PLAN OF

# PENHORWOOD TWP.

## SUDBURY MINING DIVISION.

## DISTRICT OF SUDBURY.

M-1055

Scale, 40 chains to an inch.

REEVES TWP.

KEITH TWP.

KENOGAMING TWP.

KUKATUSH

PRIMER

West

East

NATIONAL

TIONAGA RAILWAY

ARMSTRONG LAKE

BUTT LAKE

MONTGOMERY LAKE

GREAT LAKE

ANT ISLAND LAKE

Ballast Pit

GROUND

# REFERENCE

## AREAS WITHDRAWN FROM DISPOSITION

M.R.O. – MINING RIGHTS ONLY

S.R.O. – SURFACE RIGHTS ONLY

M.+S. – MINING AND SURFACE RIGHTS

| | Description | Order No. | Date | Disposition | File |
|---|---|---|---|---|---|
| $R_1$ | 400' RESERVE | | | S.R.O. | 135537 |
| $R_2$ | SEC. 43/70 w. 91/72 | | 27/12/72 | S. R. O. | 163006 V.2 |
| $R_3$ | SEC. 36/80 | | 11/7/81 | S.R.O. | 135537 |
| $R_4$ | ORDER OF THE MINISTER #33/87 DATED MARCH 30/87 WITHDRAWS MINING AND SURFACE RIGHTS UNDER SECTION 36 OF THE MINING ACT, RSO 1980 | | | | |

## SAND AND GRAVEL

| | | | |
|---|---|---|---|
| $S_1$ | GRAVEL | FILE | 38729 |
| $S_2$ | GRAVEL PIT | FILE | 13555 V.6 |
| $S_3$ | GRAVEL | FILE | 106274 |
| $S_4$ | QUARRY PERMIT # 22805 ISSUED FOR THE REMOVAL OF QUARTZ JULY 1, 1987. | | |
| $S_5$ | QUARRY PERMIT # 22808 ISSUED FOR THE REMOVAL OF QUARTZ SEPT. 10, 1987. | | |

## NOTES

FLOODING RIGHTS ON HORWOOD LAKE RESERVED TO ONTARIO HYDRO TO CONTOUR ELEVATION 117'..... L.O. 7746

REEVES TWP.

HARDIMAN TWP.

KEITH TWP.

KENOGAMING TWP.

# LEGEND

- HIGHWAY AND ROUTE No.
- OTHER ROADS
- TRAILS
- SURVEYED LINES:
  - TOWNSHIPS, BASE LINES, ETC.
  - LOTS, MINING CLAIMS, PARCELS, ETC.
- UNSURVEYED LINES:
  - LOT LINES
  - PARCEL BOUNDARY
  - MINING CLAIMS ETC.
- RAILWAY AND RIGHT OF WAY
- UTILITY LINES
- NON-PERENNIAL STREAM
- FLOODING OR FLOODING RIGHTS
- SUBDIVISION OR COMPOSITE PLAN
- RESERVATIONS
- ORIGINAL SHORELINE
- MARSH OR MUSKEG
- MINES
- TRAVERSE MONUMENT

# DISPOSITION OF CROWN LANDS

| TYPE OF DOCUMENT | SYMBOL |
|---|---|
| PATENT, SURFACE & MINING RIGHTS | ● |
| " , SURFACE RIGHTS ONLY | ◒ |
| " , MINING RIGHTS ONLY | ◓ |
| LEASE, SURFACE & MINING RIGHTS | ■ |
| " , SURFACE RIGHTS ONLY | ▬ |
| " , MINING RIGHTS ONLY | ▼ |
| LICENCE OF OCCUPATION | ▼ |
| ORDER-IN-COUNCIL | OC |
| RESERVATION | Ⓡ |
| CANCELLED | ⊗ |
| SAND & GRAVEL | Ⓢ |
| LAND USE PERMIT | * |

NOTE: MINING RIGHTS IN PARCELS PATENTED PRIOR TO MAY 6, 1913, VESTED IN ORIGINAL PATENTEE BY THE PUBLIC LANDS ACT, R.S.O. 1970, CHAP. 380, SEC. 63, SUBSEC 1.

SCALE: 1 INCH = 40 CHAINS

FEET 0 1000 2000 4000 6000 8000

METRES 0 200 1000 (1 KM) 2000 (2 KM)

INACTIVE JANUARY 30,1990.

TOWNSHIP

# PENHORWOOD

M.N.R. ADMINISTRATIVE DISTRICT

CHAPLEAU

MINING DIVISION

PORCUPINE

LAND TITLES / REGISTRY DIVISION

SUDBURY

Ontario Ministry of Natural Resources — Land Management Branch

Date MARCH 1985

checked June 14/85 L.P. L.H.

Number G-3244