Timber 1978

Mulligan Twp.

Ingram Twp.

CON VI V IV III II I

Province of Quebec

Dawson L.

Creek

Otterskin

Little

Pontleroy

Creek

Julian Cr

MTC GRAVEL RESERVE 9157

QP 9196

S.R.O.

SRO

LUP

1 2 3 4 5 6 7 8 9 10 11 Lots

THE TOWNSHIP OF

PENSE

DISTRICT OF TIMISKAMING

LARDER LAKE MINING DIVISION

SCALE: 1-INCH = 40 CHAINS

LEGEND

PATENTED LAND	Ⓟ
CROWN LAND SALE	C.S. or Ⓢ
LEASES	Ⓛ
LOCATED LAND	Loc.
LICENSE OF OCCUPATION	L.O.
ROADS	
IMPROVED ROADS	
RAILWAYS	
POWER LINES	
MARSH OR MUSKEG	
MINING RIGHTS ONLY	M.R.O.
SURFACE RIGHTS ONLY	S.R.O.
CANCELLED	C.

NOTES

LAND RESERVED FOR GRAVEL PURPOSES SHOWN THUS:

400' Surface Rights Reservation around all Lakes and Rivers.

Rep by Mylar Sept 13/79

LARDER LAKE MINING DIV. RECEIVED JAN 18 1972 AM 7 8 9 10 11 12 1 2 3 4 5 6 PM

PLAN NO — M-566 #2

ONTARIO DEPARTMENT OF MINES AND NORTHERN AFFAIRS

LK

geology reference-COBALT
RESIDENT GEO.

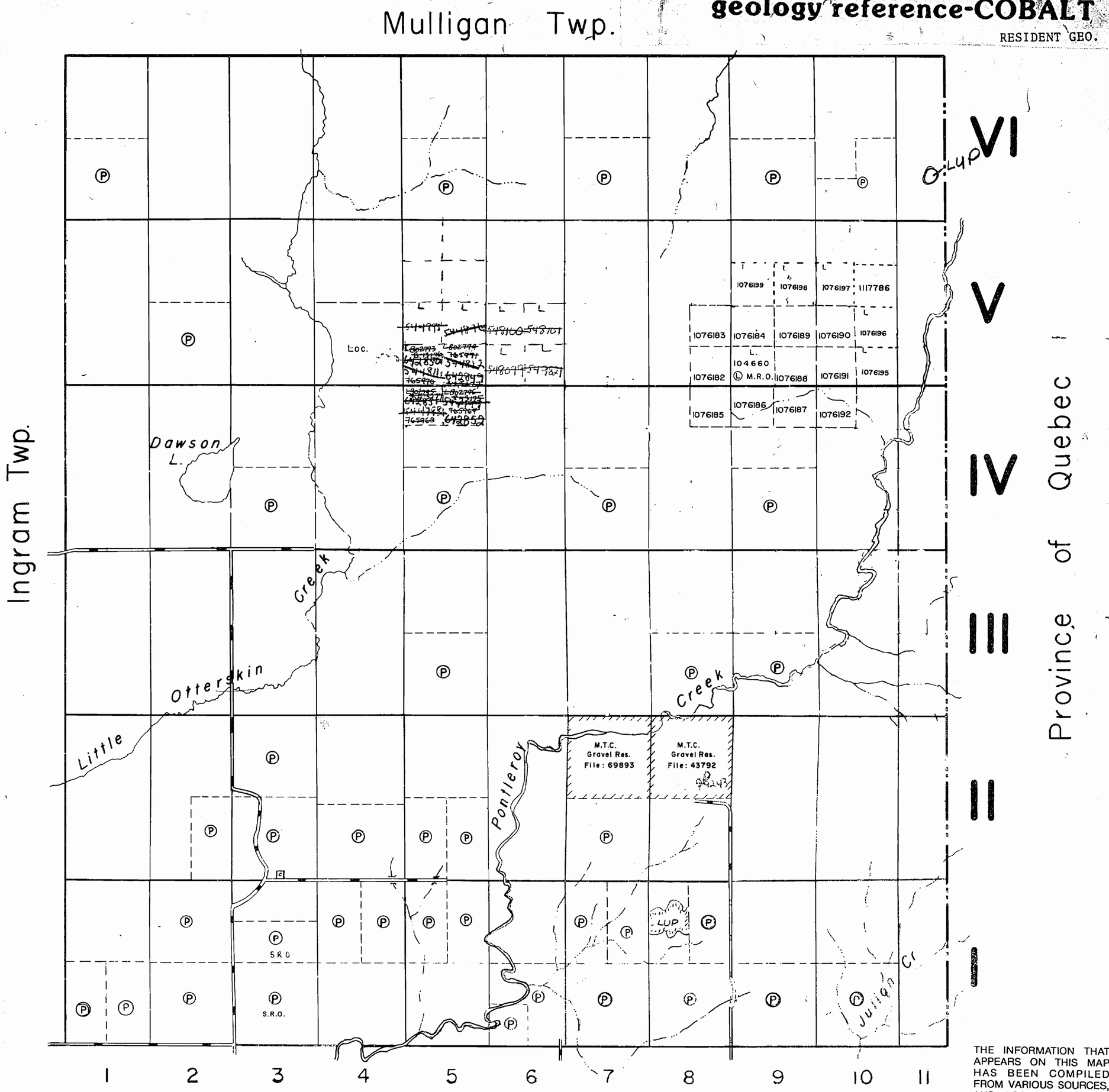

REMOVED FROM CIRCULATION AND ARCHIVED ON MAR.24/92

THE INFORMATION THAT APPEARS ON THIS MAP HAS BEEN COMPILED FROM VARIOUS SOURCES, AND ACCURACY IS NOT GUARANTEED. THOSE WISHING TO STAKE MINING CLAIMS SHOULD CONSULT WITH THE MINING RECORDER, MINISTRY OF NORTHERN DEVELOPMENT AND MINES, FOR ADDITIONAL INFORMATION ON THE STATUS OF THE LANDS SHOWN HEREON.

THE TOWNSHIP OF PENSE

DISTRICT OF TIMISKAMING

LARDER LAKE MINING DIVISION

SCALE: 1-INCH = 40 CHAINS

LEGEND

PATENTED LAND	Ⓟ
CROWN LAND SALE	C.S. or Ⓢ
LEASES	Ⓛ
LOCATED LAND	Loc.
LICENSE OF OCCUPATION	L.O.
ROADS	
IMPROVED ROADS	
RAILWAYS	
POWER LINES	
MARSH OR MUSKEG	
MINING RIGHTS ONLY	M.R.O.
SURFACE RIGHTS ONLY	S.R.O.
CANCELLED	C.

NOTES

LAND RESERVED FOR GRAVEL PURPOSES SHOWN THUS:

400' Surface Rights Reservation around all Lakes and Rivers.

* Work permit issued for logging operations, expiry date Mar. 31/87

NOTICE OF FORESTRY ACTIVITY

THIS TOWNSHIP / AREA FALLS WITHIN THE TIMISKAMING MANAGEMENT UNIT AND MAY BE SUBJECT TO FORESTRY OPERATIONS. THE MNR UNIT FORESTER FOR THIS AREA CAN BE CONTACTED AT: P.O. BOX 129
SWASTIKA, ONT.
POK ITO
705-642-3222

PLAN NO — M-566

ONTARIO
MINISTRY OF NATURAL RESOURCES
SURVEYS AND MAPPING BRANCH

LK

Mulligan Twp.

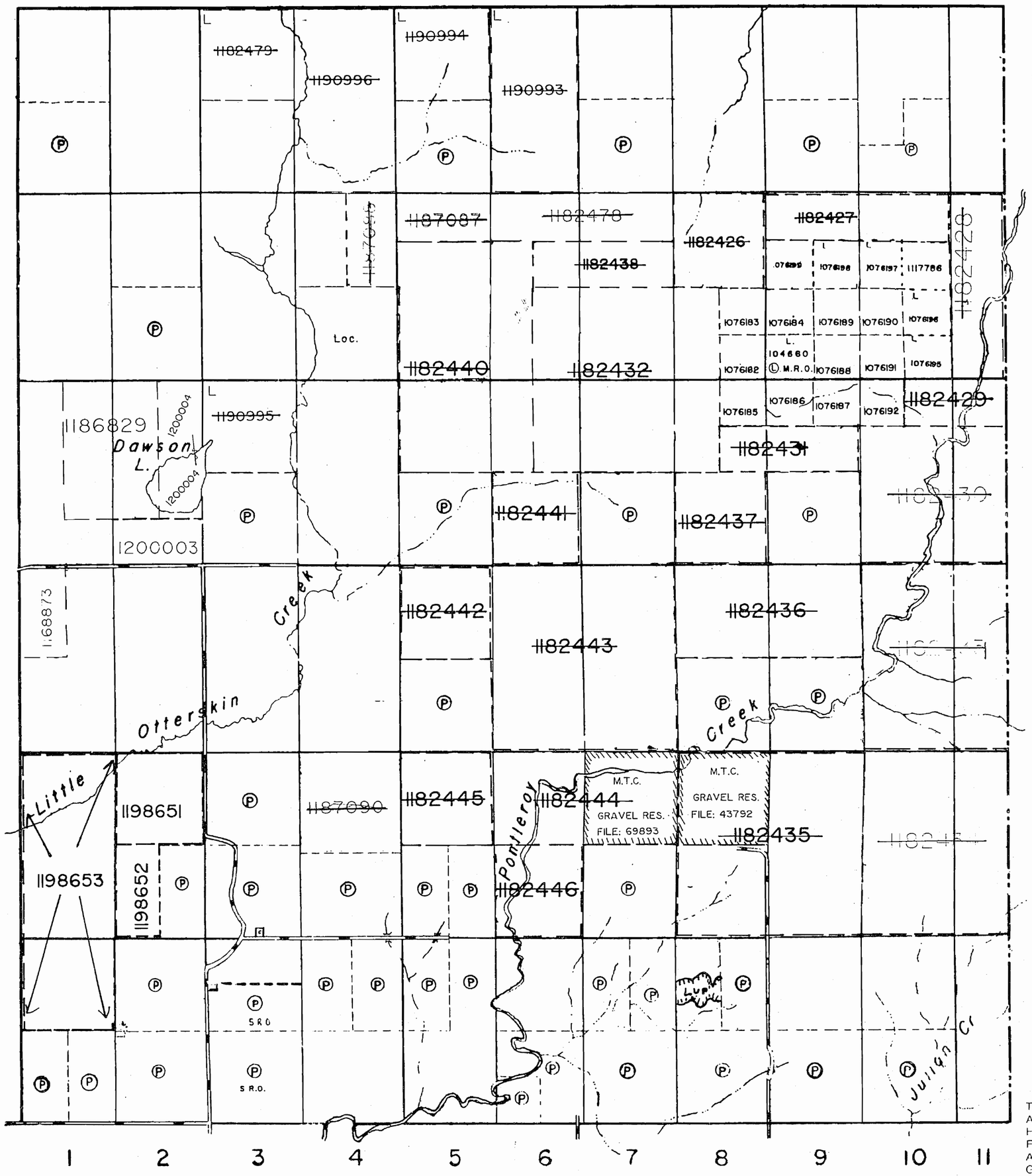

LEGEND

- HIGHWAY AND ROUTE No.
- OTHER ROADS
- TRAILS
- SURVEYED LINES:
  - TOWNSHIPS, BASE LINES, ETC.
  - LOTS, MINING CLAIMS, PARCELS, ETC.
- UNSURVEYED LINES:
  - LOT LINES
  - PARCEL BOUNDARY
  - MINING CLAIMS ETC.
- RAILWAY AND RIGHT OF WAY
- UTILITY LINES
- NON-PERENNIAL STREAM
- FLOODING OR FLOODING RIGHTS
- SUBDIVISION OR COMPOSITE PLAN
- RESERVATIONS
- ORIGINAL SHORELINE
- MARSH OR MUSKEG
- MINES
- TRAVERSE MONUMENT

DISPOSITION OF CROWN LANDS

TYPE OF DOCUMENT	SYMBOL
PATENT, SURFACE & MINING RIGHTS	(P) or ●
" , SURFACE RIGHTS ONLY	S.R.O. or ◓
" , MINING RIGHTS ONLY	◒
LEASE, SURFACE & MINING RIGHTS	(L) or ■
" , SURFACE RIGHTS ONLY	◫
" , MINING RIGHTS ONLY	M.R.O. or ◪
LICENCE OF OCCUPATION	▼
ORDER-IN-COUNCIL	OC
RESERVATION	(R)
CANCELLED	⊗
SAND & GRAVEL	(S)

SCALE: 1 INCH = 40 CHAINS

FEET 0 1000 2000 4000 6000 8000

METRES 0 200 1000 (1 KM) 2000 (2 KM)

TOWNSHIP

PENSE

DATE OF ISSUE
JUL 6 1995
LARDER LAKE
MINING RECORDER'S OFFICE

M.N.R. ADMINISTRATIVE DISTRICT
KIRKLAND LAKE

MINING DIVISION
LARDER LAKE

LAND TITLES / REGISTRY DIVISION
TIMISKAMING

Ontario
Ministry of Natural Resources
Ministry of Northern Development and Mines

Date	Number
	G-3698

NOTICE OF FORESTRY ACTIVITY

THIS TOWNSHIP / AREA FALLS WITHIN THE _____
TIMISKIMING MANAGEMENT UNIT
AND MAY BE SUBJECT TO FORESTRY OPERATIONS. THE MNR UNIT FORESTER FOR THIS AREA CAN BE CONTACTED AT: P.O. BOX 129
SWASTIKA, ONT.
POK 1TO
705-642-3222

CIRCULATED AUG. 17, 1992 B.R.B.

A COPY OF THIS MYLAR ARCHIVED JULY 06/95

THE INFORMATION THAT APPEARS ON THIS MAP HAS BEEN COMPILED FROM VARIOUS SOURCES, AND ACCURACY IS NOT GUARANTEED. THOSE WISHING TO STAKE MINING CLAIMS SHOULD CONSULT WITH THE MINING RECORDER, MINISTRY OF NORTHERN DEVELOPMENT AND MINES, FOR ADDITIONAL INFORMATION ON THE STATUS OF THE LANDS SHOWN HEREON.

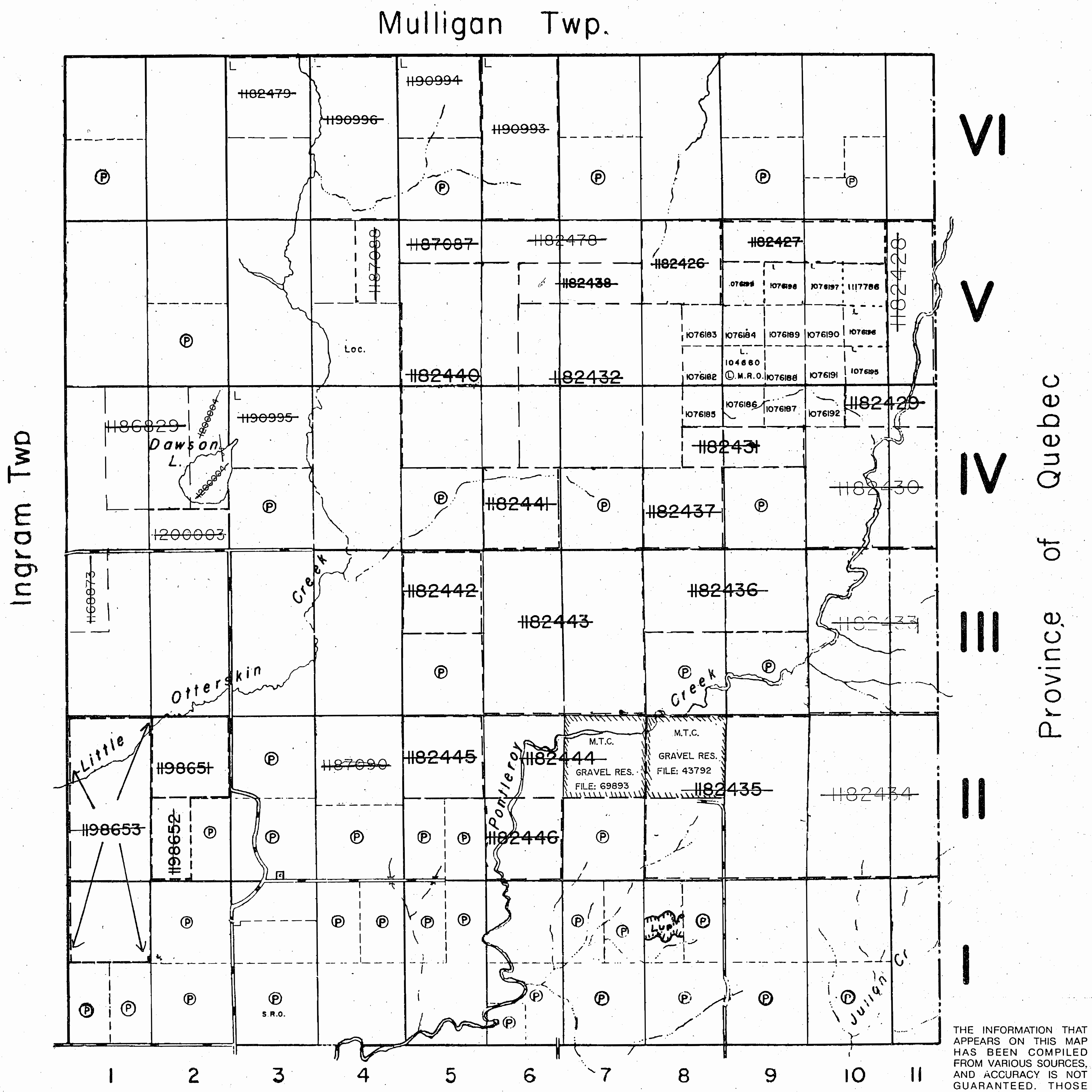

LEGEND

HIGHWAY AND ROUTE No.
OTHER ROADS
TRAILS
SURVEYED LINES:
TOWNSHIPS, BASE LINES, ETC.
LOTS, MINING CLAIMS, PARCELS, ETC.
UNSURVEYED LINES:
LOT LINES
PARCEL BOUNDARY
MINING CLAIMS ETC.
RAILWAY AND RIGHT OF WAY
UTILITY LINES
NON-PERENNIAL STREAM
FLOODING OR FLOODING RIGHTS
SUBDIVISION OR COMPOSITE PLAN
RESERVATIONS
ORIGINAL SHORELINE
MARSH OR MUSKEG
MINES
TRAVERSE MONUMENT

DISPOSITION OF CROWN LANDS

TYPE OF DOCUMENT	SYMBOL
PATENT, SURFACE & MINING RIGHTS	Ⓟ or ●
" , SURFACE RIGHTS ONLY	S.R.O. or
" , MINING RIGHTS ONLY	
LEASE, SURFACE & MINING RIGHTS	Ⓛ or ■
" , SURFACE RIGHTS ONLY	
" , MINING RIGHTS ONLY	M.R.O. or
LICENCE OF OCCUPATION	▼
ORDER-IN-COUNCIL	OC
RESERVATION	Ⓡ
CANCELLED	⊗
SAND & GRAVEL	Ⓢ

SCALE: 1 INCH = 40 CHAINS

FEET 0 1000 2000 4000 6000 8000

METRES 0 200 1000 (1 KM) 2000 (2 KM)

TOWNSHIP

PENSE

M.N.R. ADMINISTRATIVE DISTRICT

KIRKLAND LAKE

MINING DIVISION

LARDER LAKE

LAND TITLES / REGISTRY DIVISION

TIMISKAMING

THE INFORMATION THAT APPEARS ON THIS MAP HAS BEEN COMPILED FROM VARIOUS SOURCES, AND ACCURACY IS NOT GUARANTEED. THOSE WISHING TO STAKE MINING CLAIMS SHOULD CONSULT WITH THE MINING RECORDER, MINISTRY OF NORTHERN DEVELOPMENT AND MINES, FOR ADDITIONAL INFORMATION ON THE STATUS OF THE LANDS SHOWN HEREON.

NOTICE OF FORESTRY ACTIVITY

THIS TOWNSHIP / AREA FALLS WITHIN THE

TIMISKIMING MANAGEMENT UNIT

AND MAY BE SUBJECT TO FORESTRY OPERATIONS. THE MNR UNIT FORESTER FOR THIS AREA CAN BE CONTACTED AT: P.O. BOX 129
SWASTIKA, ONT.
POK 1TO
705-642-3222

CIRCULATED AUG. 17, 1992 B.R.B.

A COPY OF THIS MYLAR ARCHIVED JULY 06/95

ARCHIVED JULY 10/97.

Ontario — Ministry of Natural Resources — Ministry of Northern Development and Mines

Date

Number

G-3698

566



THE TOWNSHIP OF PENSE

DISTRICT OF TIMISKAMING

TIMISKAMING MINING DIVISION

SCALE: 1-INCH = 40 CHAINS

Replaced January 18/72

LEGEND

PATENTED LAND	(P)
CROWN LAND SALE	C.S. or (S)
LEASES	(L)
LOCATED LAND	Loc.
LICENSE OF OCCUPATION	L.O.
ROADS	
IMPROVED ROADS	
RAILWAYS	
POWER LINES	
MARSH OR MUSKEG	
Mining Rights Only	M.R.O.
Surface Rights Only	S.R.O.
Cancelled	C.

NOTES

LAND RESERVED FOR GRAVEL PURPOSES SHOWN THUS:

400' Reserve around all lakes & rivers to Dept. of Lands & Forests.

No 5

RECEIVED JUL 17 1961 TEMISKAMING MINING DIVISION

PLAN NO. — M-566

DEPARTMENT OF MINES — ONTARIO —

566

PENSE

M-566

(2)

District of Timiskaming

Scale: 40 chains=1 inch

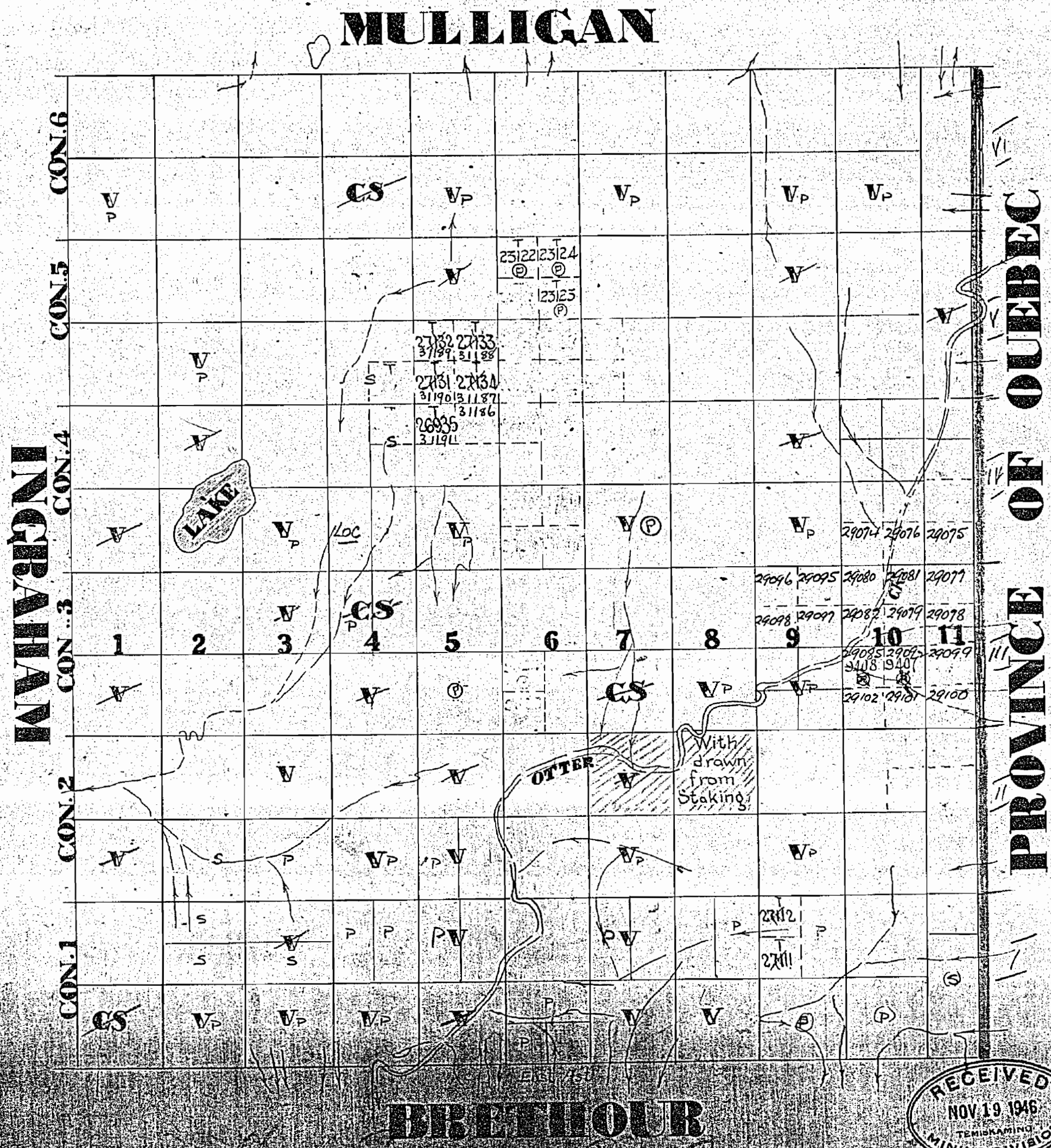

RECEIVED
NOV 19 1946
TEMISKAMING
MINING DIVISION

566

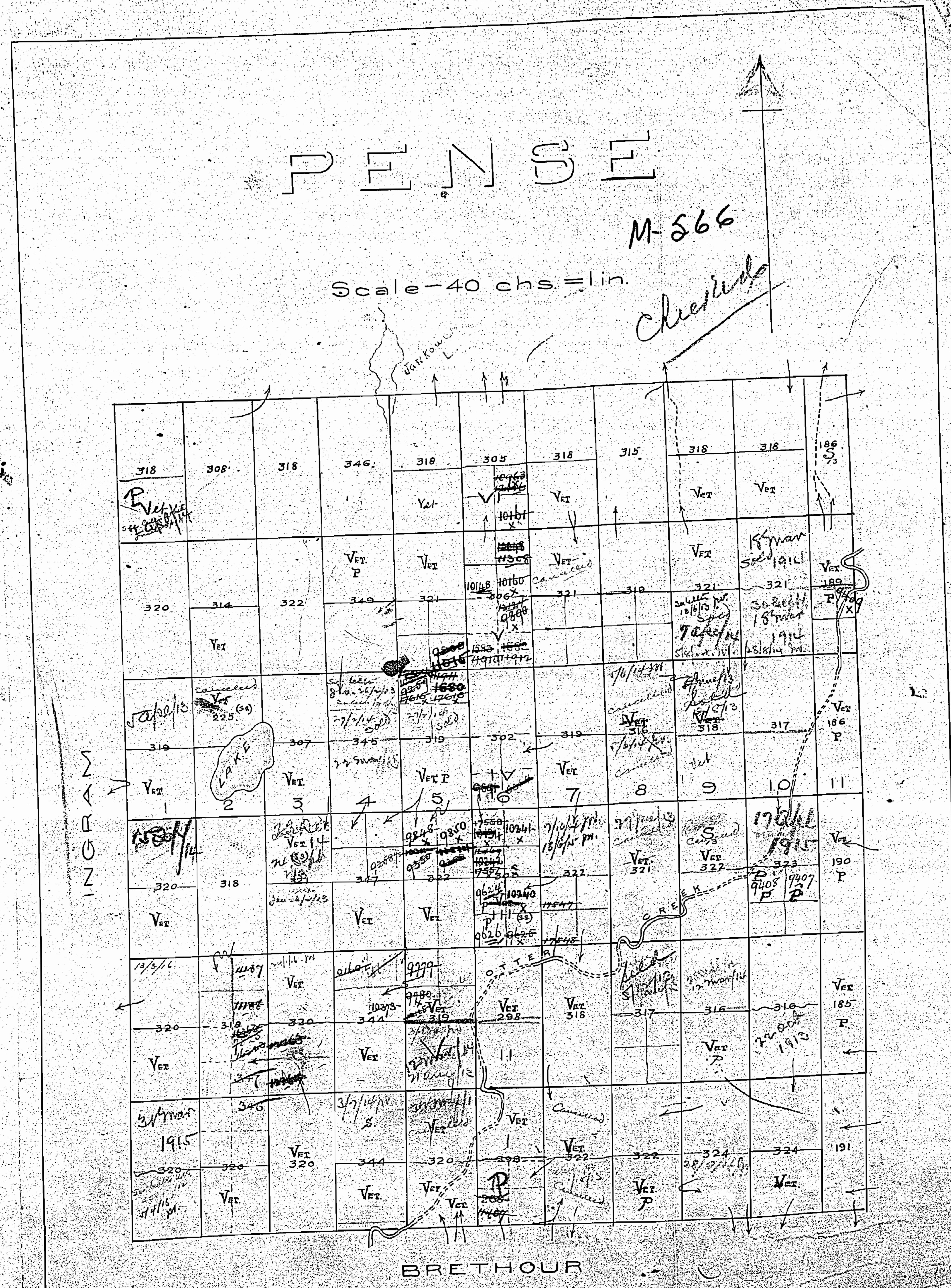
PENSE
M-566
Scale—40 chs.=1in.
INGRAM
LAKE
OTTER CREEK
BRETHOUR

566

MULLIGAN

(3)

VI

V

IV

III

II

I

PROVINCE OF QUEBEC

INGRAM

PENSE TWP.

BRETHOUR

1 2 3 4 5 6 7 8 9 10 11

Dawson Lake

Otterskin Creek

Little

Pontleroy

C.S.

Loc.

T (P) 23122 | T (P) 23124

T (P) 23125

31189–31188

31190–31187

31186

30973–30972–30969

30974–30971–30970

30975

30977–30976

29096 29095 29080 29081 29077

29098 29097 29082 29079 29078

29085 29092 29099

29102 29101 29100

30966–30965–30964

30967–30968

Re new sheet 27 Oct 53

THE TOWNSHIP OF PENSE

DISTRICT OF TIMISKAMING

TIMISKAMING MINING DIVISION

SCALE : 1 INCH TO 40 CHAINS

LEGEND

PATENTED LAND ..... (P)

CROWN LAND SALE ..... (S)

LOCATED LAND ..... Loc

IMPROVED ROADS .....

ROADS .....

NOTES

Lots marked thus ☐ reserved for gravel open - excluding gravel.

RECEIVED
APR 20 1949
TEMISKAMING
MINING DIVISION

M-566

DEPARTMENT OF MINES

— ONTARIO —

566

PENSE

District of Timiskaming

Scale: 40 Chs. : 1 Inch.

M-566

MULLIGAN.

INGRAM.

HILLIARD TWP.

BRETHOUR.

PROVINCE OF QUEBEC.

Mulligan Twp.

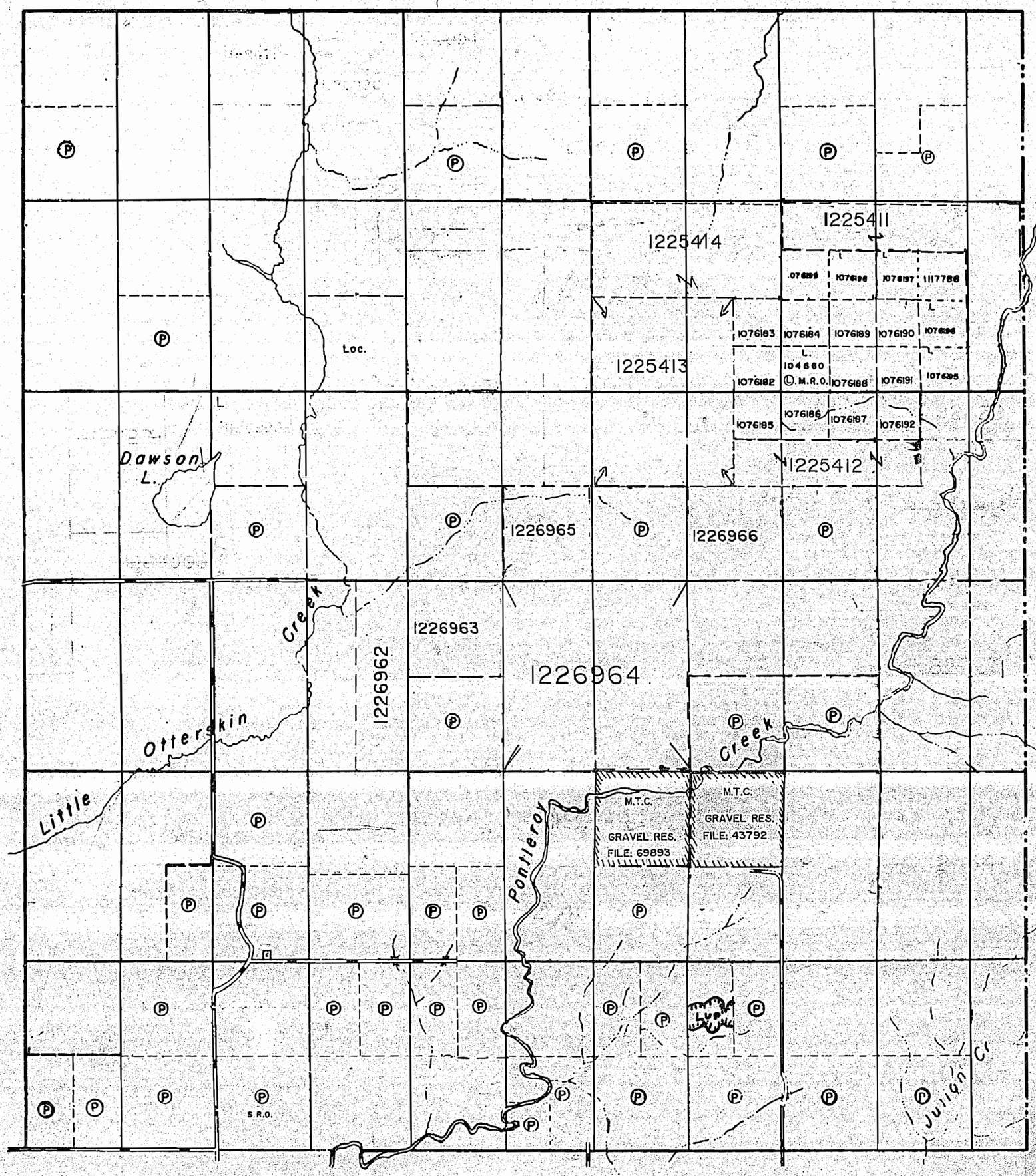

LEGEND

- HIGHWAY AND ROUTE No.
- OTHER ROADS
- TRAILS
- SURVEYED LINES:
  - TOWNSHIPS, BASE LINES, ETC.
  - LOTS, MINING CLAIMS, PARCELS, ETC.
- UNSURVEYED LINES:
  - LOT LINES
  - PARCEL BOUNDARY
  - MINING CLAIMS ETC.
- RAILWAY AND RIGHT OF WAY
- UTILITY LINES
- NON-PERENNIAL STREAM
- FLOODING OR FLOODING RIGHTS
- SUBDIVISION OR COMPOSITE PLAN
- RESERVATIONS
- ORIGINAL SHORELINE
- MARSH OR MUSKEG
- MINES
- TRAVERSE MONUMENT

DISPOSITION OF CROWN LANDS

TYPE OF DOCUMENT	SYMBOL
PATENT, SURFACE & MINING RIGHTS	(P) or
" , SURFACE RIGHTS ONLY	S.R.O. or
" , MINING RIGHTS ONLY	
LEASE, SURFACE & MINING RIGHTS	(L) or
" , SURFACE RIGHTS ONLY	
" , MINING RIGHTS ONLY	M.R.O. or
LICENCE OF OCCUPATION	
ORDER-IN-COUNCIL	OC
RESERVATION	(R)
CANCELLED	(X)
SAND & GRAVEL	(S)

SCALE: 1 INCH = 40 CHAINS

FEET 0 1000 2000 4000 6000 8000

METRES 0 200 1000 (1 KM) 2000 (2 KM)

TOWNSHIP

PENSE

M.N.R. ADMINISTRATIVE DISTRICT

KIRKLAND LAKE

MINING DIVISION

LARDER LAKE

LAND TITLES / REGISTRY DIVISION

TIMISKAMING

Ontario

Ministry of Natural Resources

Ministry of Northern Development and Mines

Date

Number

G-3698

NOTICE OF FORESTRY ACTIVITY

THIS TOWNSHIP / AREA FALLS WITHIN THE TIMISKIMING MANAGEMENT UNIT AND MAY BE SUBJECT TO FORESTRY OPERATIONS. THE MNR UNIT FORESTER FOR THIS AREA CAN BE CONTACTED AT: P.O. BOX 129 SWASTIKA, ONT. P0K 1T0

CIRCULATED AUG. 17, 1992 B.R.B.

A COPY OF THIS MYLAR ARCHIVED JULY 06/95

ARCHIVED JULY 10/97

THE INFORMATION THAT APPEARS ON THIS MAP HAS BEEN COMPILED FROM VARIOUS SOURCES, AND ACCURACY IS NOT GUARANTEED. THOSE WISHING TO STAKE MINING CLAIMS SHOULD CONSULT WITH THE MINING RECORDER, MINISTRY OF NORTHERN DEVELOPMENT AND MINES, FOR ADDITIONAL INFORMATION ON THE STATUS OF THE LANDS SHOWN HEREON.