

FRENCH TWP.

BUTLER TWP.

THE TOWNSHIP OF

OF

PHELPS

DISTRICT OF
NIPISSING

LARDER LAKE
MINING DIVISION

SCALE: 1-INCH= 40 CHAINS

LEGEND

- PATENTED LAND (P)
- CROWN LAND SALE (S)
- LOCATED LAND (Loc.)
- LICENSE OF OCCUPATION (L.O.)
- ROADS (---)
- IMPROVED ROADS (---)
- RAILWAYS (---)
- POWER LINES (---)
- MARSH OR MUSKEG (---)
- RAPIDS (---)

NOTES

O.F.B. - LAND RESERVED FOR FIRE RANGERS HEADQUARTERS

RESERVED TO HIGHWAYS DEPARTMENT

withdrawn from staking shown thus
FILE 147507

400' surface rights reservation around all lakes & rivers

VI

V

IV

III

II

I

D

C

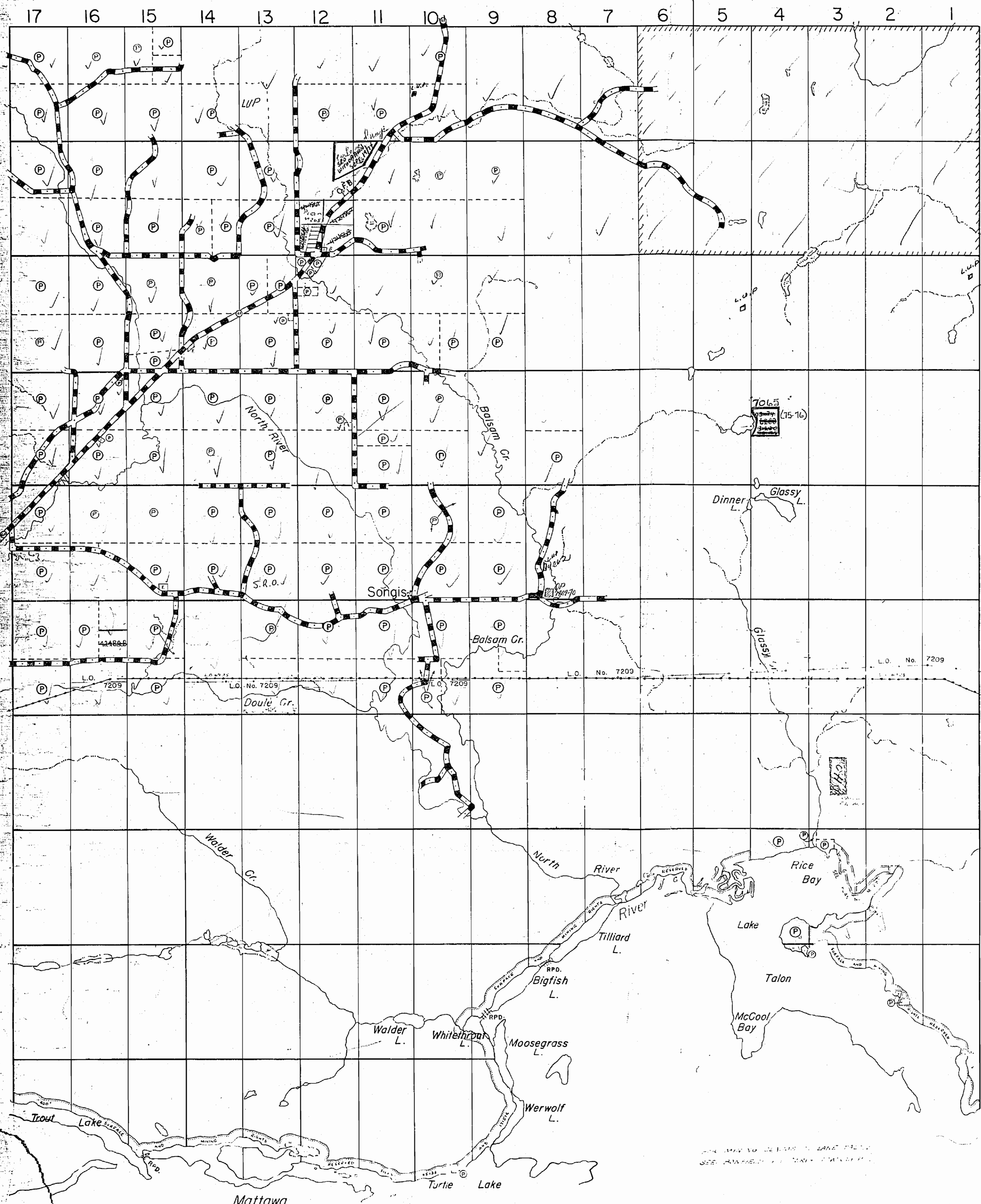
B

A

OLRIG TWP.

WIDFIELD TWP.

1057



LARDER LAKE MINING DIV.
RECEIVED
NOV 20 1968
AM 7:8 9:10 11:12:1 2:3:4:5:6 PM

PHELPS
PLAN NO. M-1057

DEPARTMENT OF MINES
- ONTARIO -

BONFIELD TOWNSHIP

FRENCH TWP.

BUTLER TWP. OFFICE USE ONLY

THE TOWNSHIP OF

PHELPS

DISTRICT OF NIPISSING

SUDBURY MINING DIVISION

SCALE: 1-INCH = 40 CHAINS

LEGEND

- PATENTED LAND ● or ⊕
- CROWN LAND SALE ⊙
- LOCATED LAND ⊙
- LICENSE OF OCCUPATION Loc. L.O.
- ROADS ---
- IMPROVED ROADS =
- RAILWAYS =
- POWER LINES ---
- MARSH OR MUSKEG ~
- RAPIDS ###

NOTES

- O.F.B. - LAND RESERVED FOR FIRE RANGERS HEADQUARTERS
- RESERVED TO HIGHWAYS DEPARTMENT
- withdrawn from staking shown thus / / / / / FILE: 147507

400' surface rights reservation around all lakes & rivers.

Areas withdrawn from staking under Section 42 of the Mining Act. (Sect 43 R.S.O. 70)

Order No.	File	Date	Disposition
⊕	160707 vol 2	5/3/70	S.R.O.
⊕	"	"	"
⊕	49/74	188555	19/9/74 S.R.O.

DATE OF ISSUE
AUG 16 1975

- Re-Opened under Order No. O.S/1981 North Bay District November 24, 1981
- Location PA 44 (Plan M-245 Lts) being Pt. of Lot 12, Con. V on Plan 362-5103 Pt. 1.
- Order No. W.6/81 S.R.O. North Bay District - December 9, 1981
- Location PA 95 (Plan 362-6356) being Pt. of Lot 3, Con. I & O (Part 1).

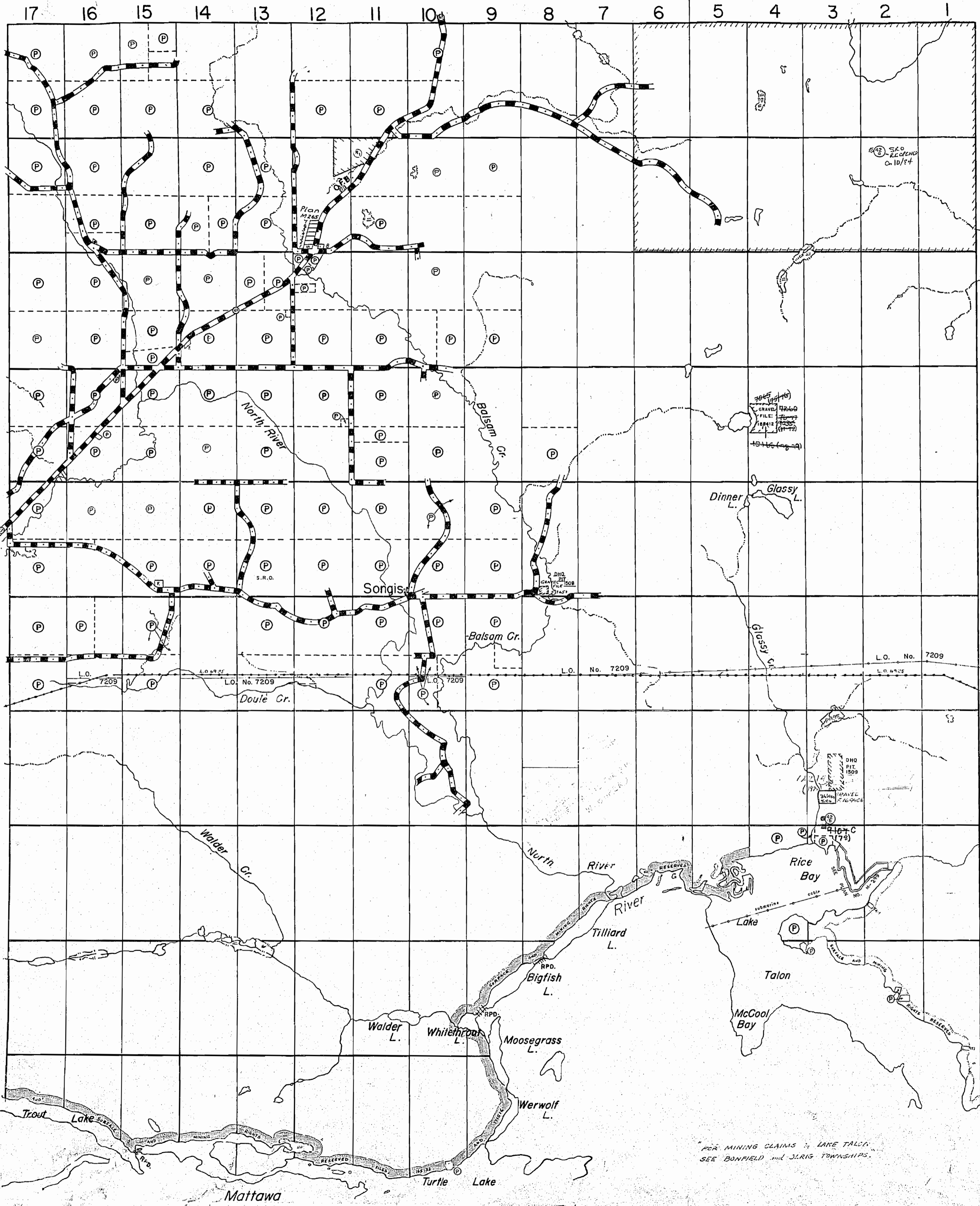
PHELPS
PLAN NO. M-1057

ONTARIO
MINISTRY OF NATURAL RESOURCES
SURVEYS AND MAPPING BRANCH

WIDDIFIELD TWP.

OLRIG TWP.

VI
V
IV
III
II
I
D
C
B
A



BONFIELD TOWNSHIP

THE TOWNSHIP
OF
PHELPS
DISTRICT OF
NIPISSING
SUDBURY
MINING DIVISION
SCALE: 1-INCH=40 CHAINS

LEGEND

- PATENTED LAND ● or ⊙
- CROWN LAND SALE ⊙
- LOCATED LAND Loc
- LICENSE OF OCCUPATION L.O.
- ROADS ---
- IMPROVED ROADS - - - - -
- RAILWAYS =
- POWER LINES ---
- MARSH OR MUSKEG ~
- RAPIDS ###

NOTES

- O.F.B. - LAND RESERVED FOR FIRE RANGERS HEADQUARTERS
- RESERVED TO HIGHWAYS DEPARTMENT
- withdrawn from staking shown thus FILE 147507
- 400' surface rights reservation around all lakes & rivers
- Areas withdrawn from staking under Section 42 of the Mining Act. (Sect. 43 R.S.O. 70)

Order No.	File	Date	Disposition
49/74	188555	19/9/74	S.R.O.
5/6/81	188530	9/12/81	S.R.O.

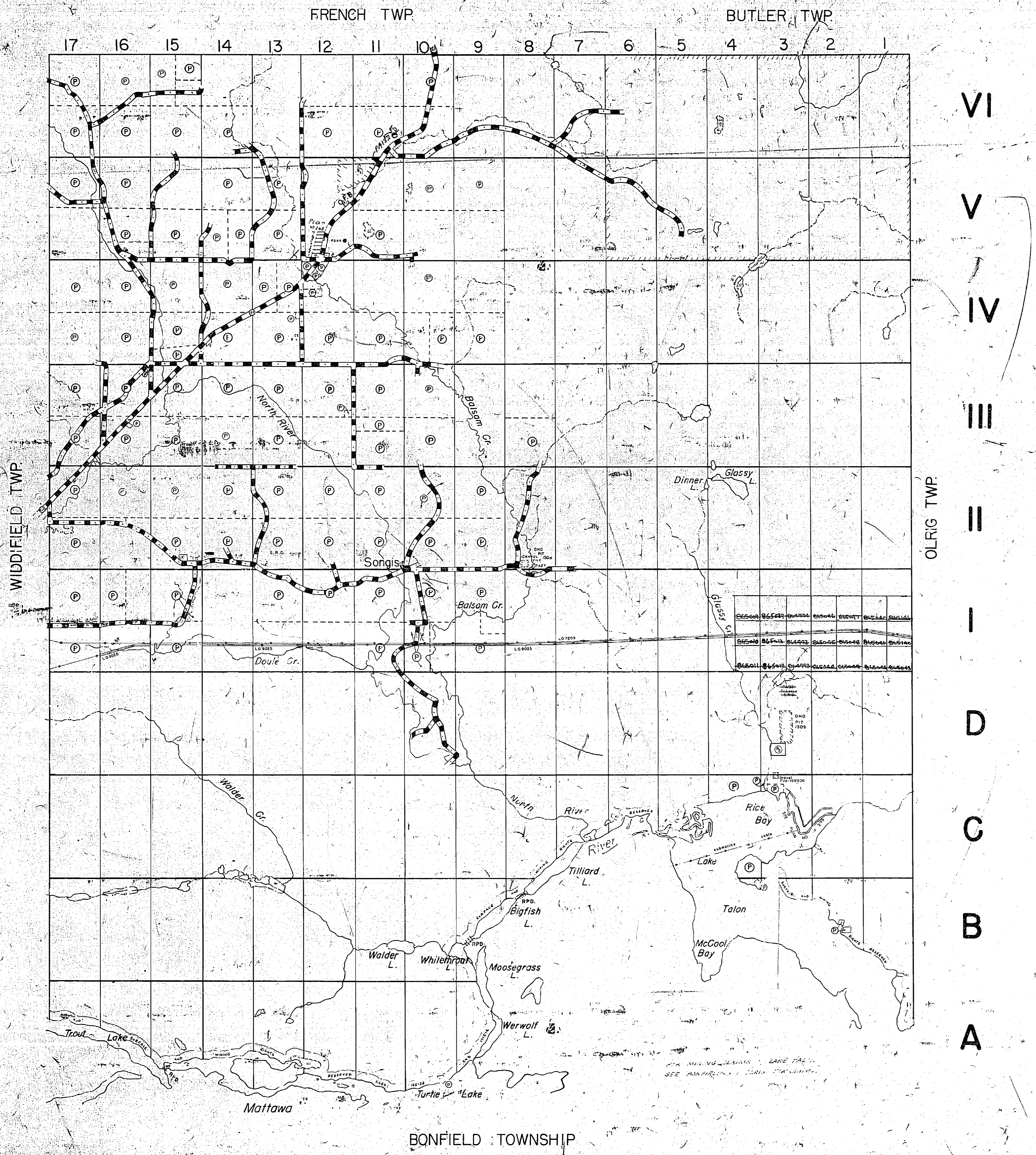
* See Land Roll file "Phelps Twp. file."

THE INFORMATION THAT APPEARS ON THIS MAP HAS BEEN COMPILED FROM VARIOUS SOURCES, AND ACCURACY IS NOT GUARANTEED. THOSE WISHING TO STAKE MINING CLAIMS SHOULD CONSULT WITH THE MINING RECORDER, MINISTRY OF NORTHERN DEVELOPMENT AND MINES, FOR ADDITIONAL INFORMATION ON THE STATUS OF THE LANDS SHOWN HEREON.

MAR 1 1994

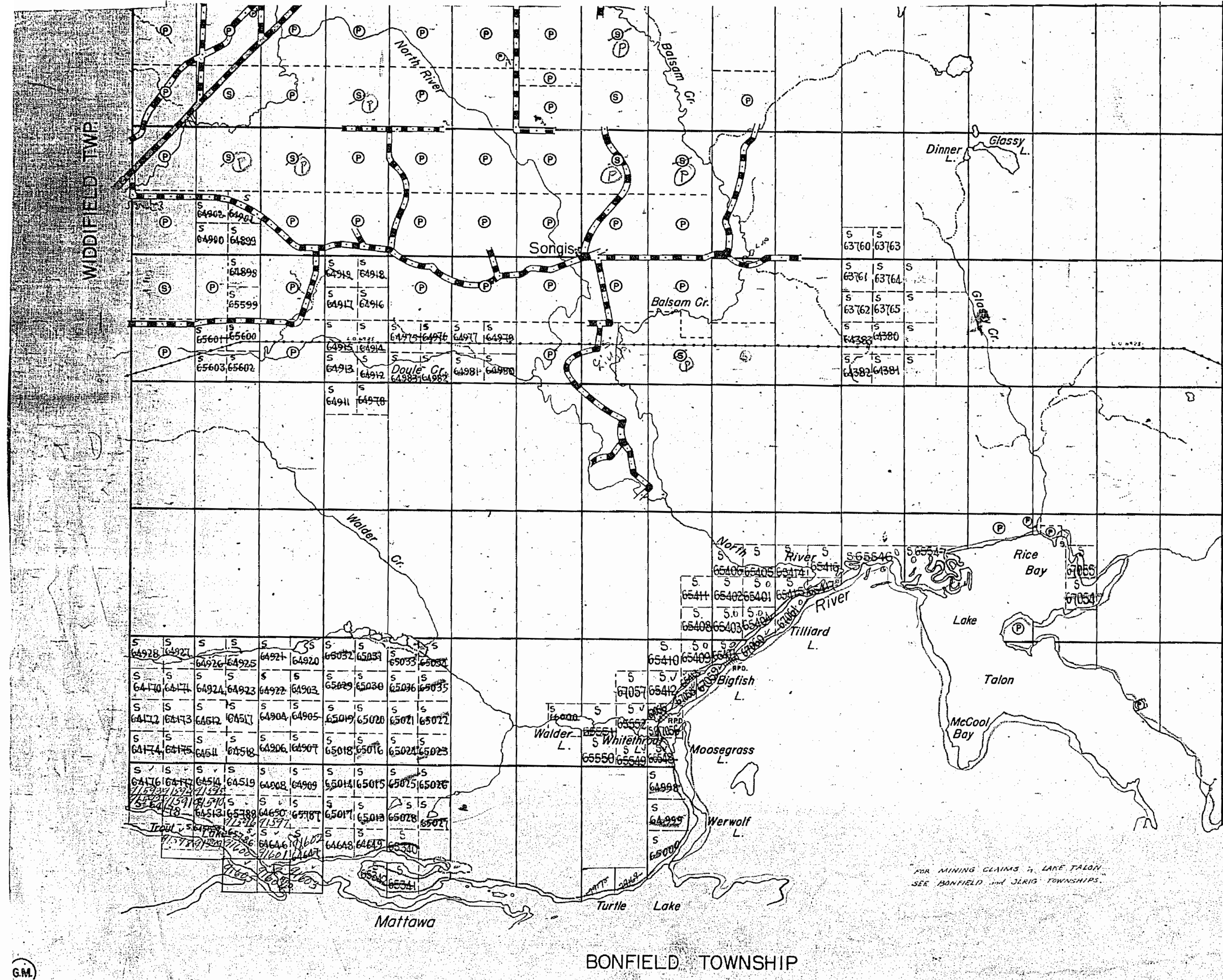
PHELPS
PLAN NO. M-1057

ONTARIO
MINISTRY OF NATURAL RESOURCES
SURVEYS AND MAPPING BRANCH



FOR MINING CLAIMS - LAKE TALON
SEE APPROPRIATE LAND TRANSACTIONS

1057



OLRIG TWP.

NOTES
 O.F.B.— LAND RESERVED FOR FIRE RANGERS HEADQUARTERS
 RESERVED TO HIGHWAYS DEPARTMENT

lots 1 to 6 incl. in Con. 5 & 6 are withdrawn from staking. Proof of discovery must be approved by minister before staking allowed. Returned to L.F. for fish ponds. J.F.M. letter May 14/54 file 147507

100' Res

THE TOWNSHIP OF
PHELPS
 DISTRICT OF NIPISSING
 SUDBURY MINING DIVISION
 SCALE: 1-INCH= 40 CHAIN

LEGEND

PATENTED LAND	⊙
CROWN LAND SALE	⊚
LOCATED LAND	Loc.
LICENSE OF OCCUPATION	L.O.
ROADS	---
IMPROVED ROADS	— — —
RAILWAYS	⊃ — ⊃
POWER LINES	— x — x —
MARSH OR MUSKEG	⊂
RAPIDS	

NOTES

M.1057

PLAN NO. —S-417—
 DEPARTMENT OF MINES
 -ONTARIO-

Phelps Twp 1057

G.M.

FOR MINING CLAIMS IN LAKE TALON SEE BONFIELD and OLRIG TOWNSHIPS.

1057

FRENCH TWP.

BUTLER TWP.

THE TOWNSHIP OF

PHELPS

DISTRICT OF NIPISSING

LARDER LAKE MINING DIVISION

SCALE: 1-INCH= 40 CHAINS

VI

V

IV

III

II

I

D

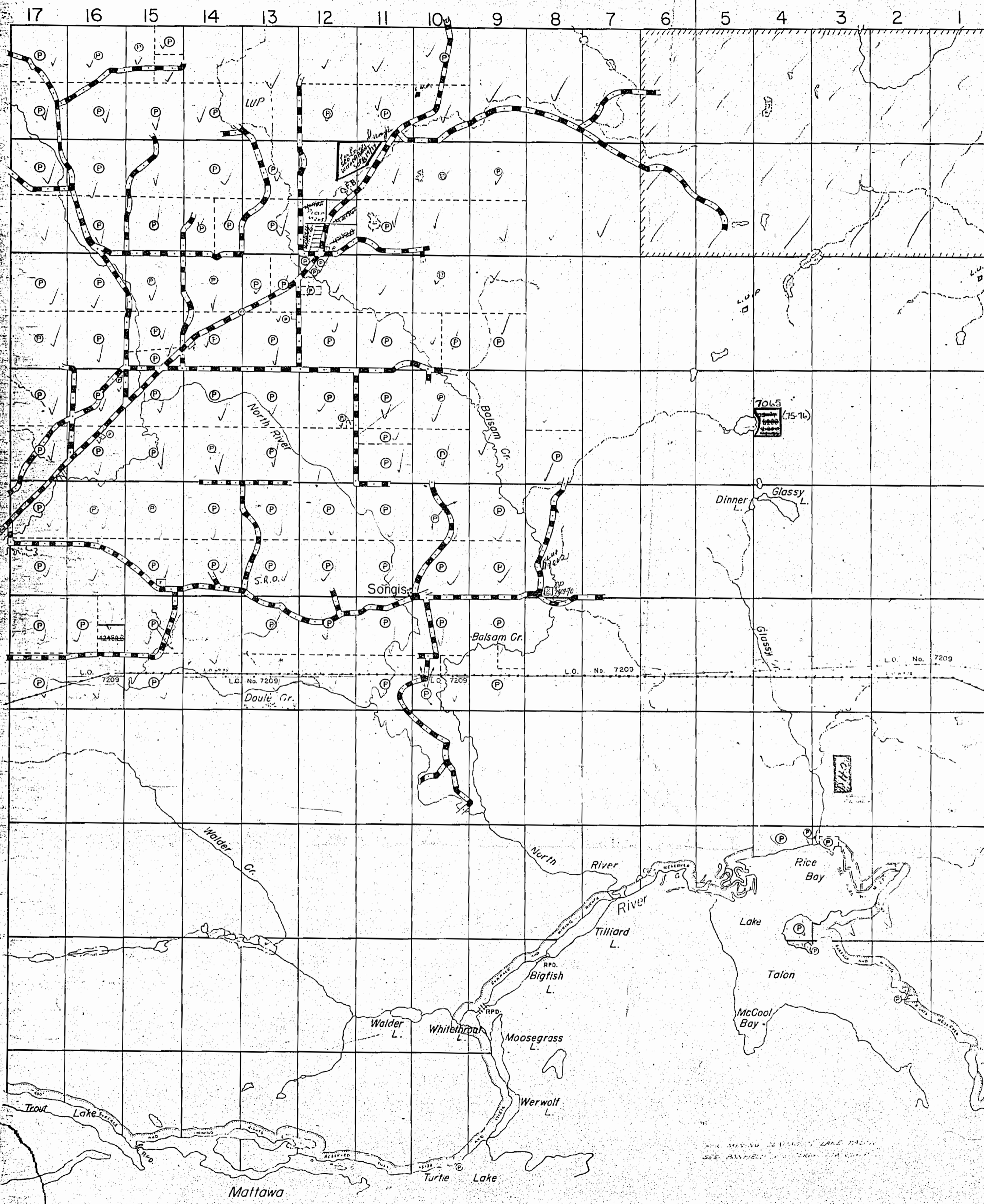
C

B

A

OLRIG TWP.

WIDFIELD TWP.



LEGEND

PATENTED LAND	(P)
CROWN LAND SALE	(S)
LOCATED LAND	Loc.
LICENSE OF OCCUPATION	L.O.
ROADS	(---)
IMPROVED ROADS	(=)
RAILWAYS	(- - -)
POWER LINES	(---)
MARSH OR MUSKEG	(~)
RAPIDS	()

NOTES

O.F.B. - LAND RESERVED FOR FIRE RANGERS HEADQUARTERS

RESERVED TO HIGHWAYS DEPARTMENT

withdrawn from staking shown thus

400' surface rights reservation around all lakes & rivers

LARDER LAKE MINING DIV.
RECEIVED
 NOV 20 1968
 AM 70910/112/123/458

PHELPS'

PLAN NO. M-1057

DEPARTMENT OF MINES - ONTARIO -

BONFIELD TOWNSHIP

THE TOWNSHIP OF
OF
PHELPS
DISTRICT OF NIPISSING
SUDBURY MINING DIVISION
SCALE: 1-INCH= 40 CHAINS

LEGEND

PATENTED LAND	● or ⊙
CROWN LAND SALE	⊙
LOCATED LAND	Loc.
LICENSE OF OCCUPATION	L.O.
ROADS	---
IMPROVED ROADS	==
RAILWAYS	—+—+—+—
POWER LINES	—+—+—+—
WARTH OR MUSKEG	~
RAPIDS	###
LAND USE PERMIT	□

NOTES

O.F.B. - LAND RESERVED FOR FIRE RANGERS HEADQUARTERS

RESERVED TO HIGHWAYS DEPARTMENT

withdrawn from staking shown thus
FILE: 147537

400 surface rights reservation around all lakes & rivers

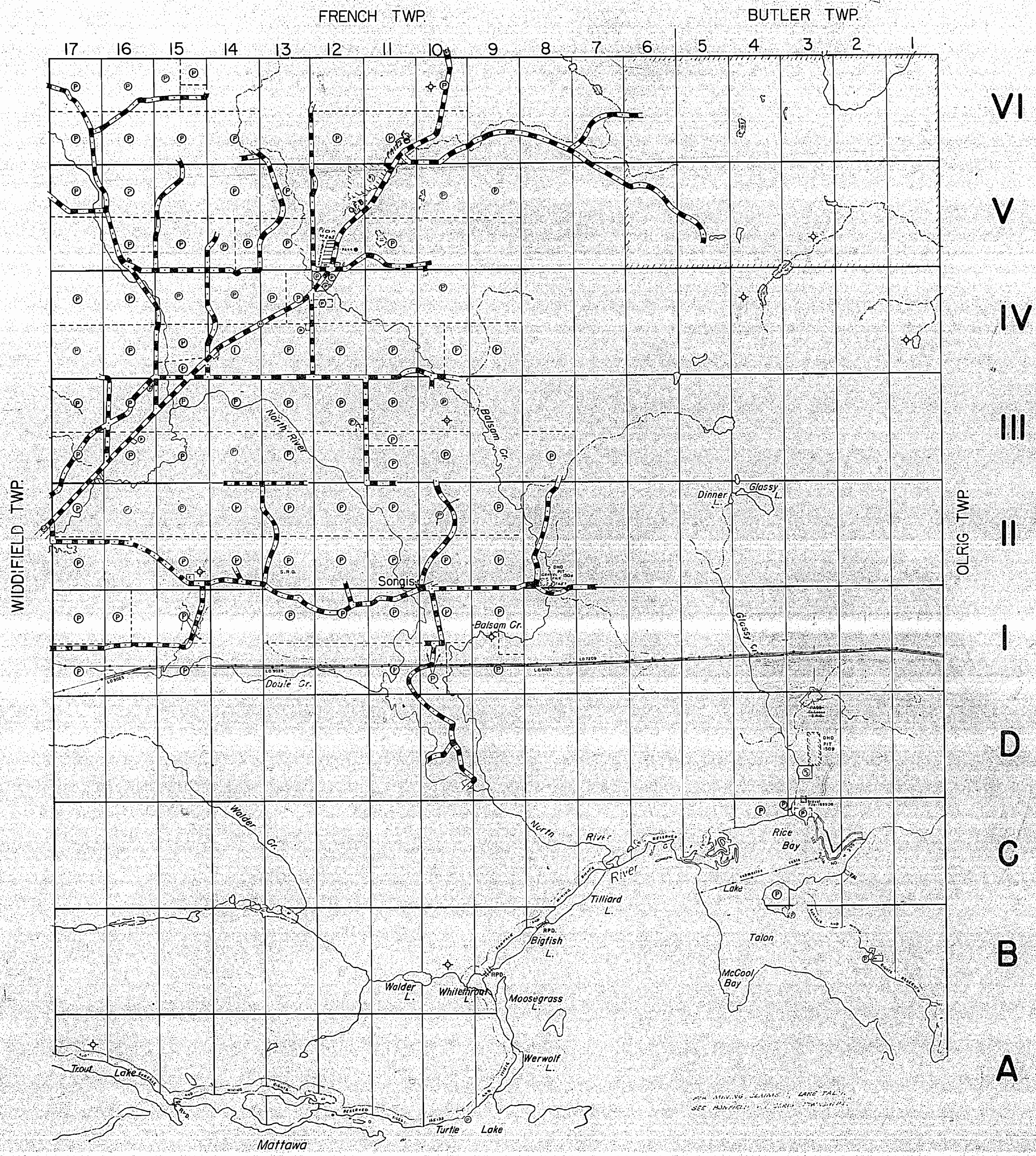
Areas withdrawn from staking under Section 42 of the Mining Act. (Sec 43 R.S.O. 70)

Order No.	File	Date	Disposition
49/74	188555	19/9/74	S.R.O.
56/81	188530	9/12/81	S.R.O.

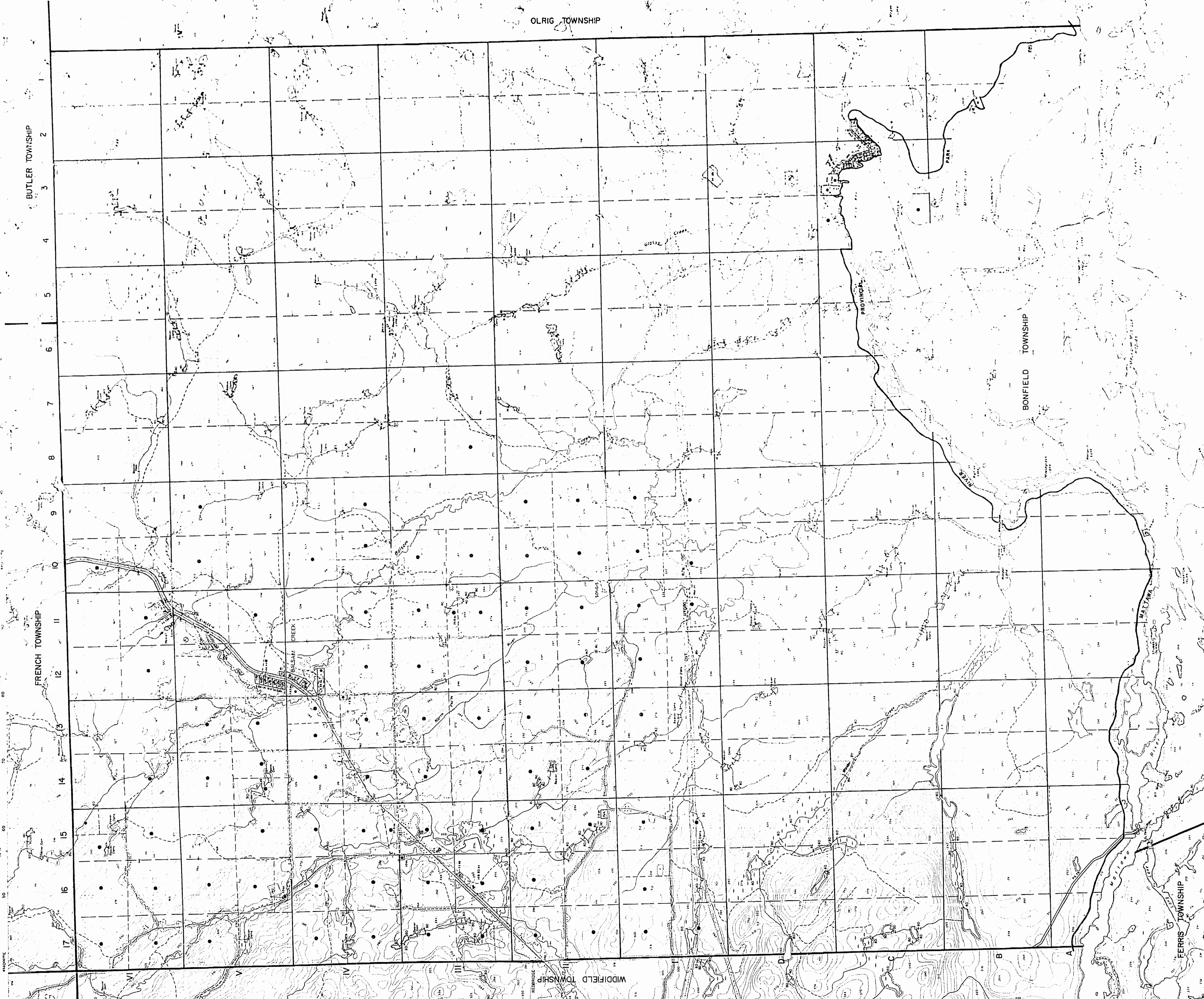
THE INFORMATION THAT APPEARS ON THIS MAP HAS BEEN COMPILED FROM VARIOUS SOURCES, AND ACCURACY IS NOT GUARANTEED. THOSE WISHING TO STAKE MINING CLAIMS SHOULD CONSULT WITH THE MINING RECORDER, MINISTRY OF NORTHERN DEVELOPMENT AND MINES, FOR ADDITIONAL INFORMATION ON THE STATUS OF THE LANDS SHOWN HEREON.

PHELPS
PLAN NO M-1057

ONTARIO
MINISTRY OF NATURAL RESOURCES
SURVEYS AND MAPPING BRANCH



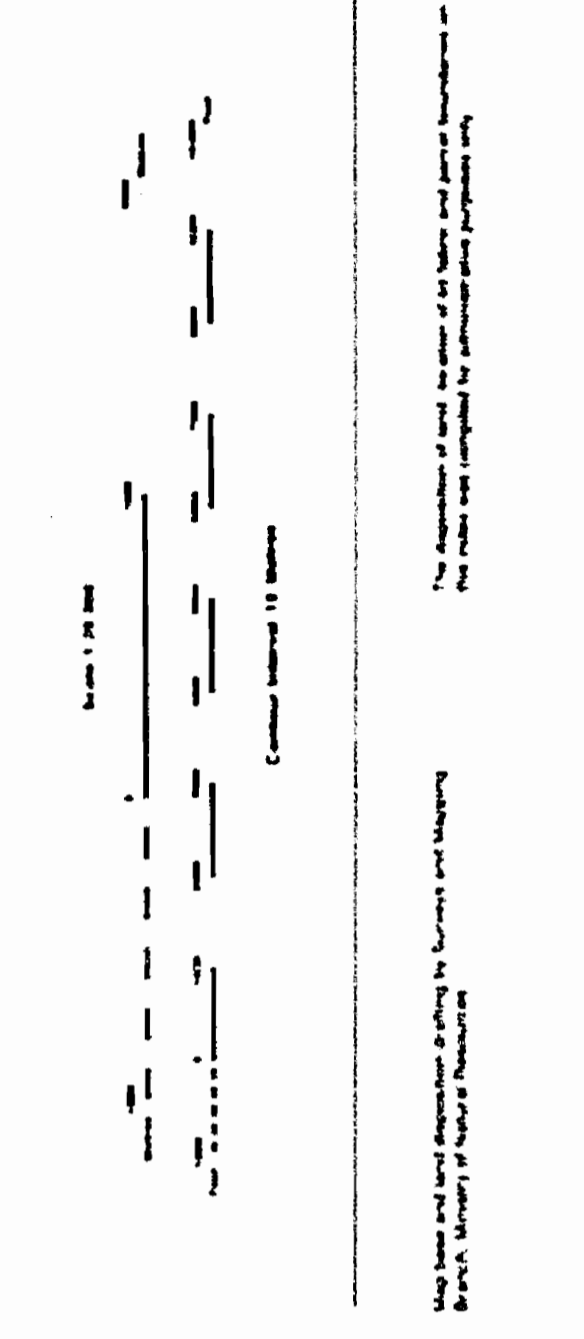
SEE MINING CLAIMS, LAKE TALON
SEE HUNTERS & CATCHERS' CLAIMS



Ministry of Natural Resources
 Ontario

INDEX TO LAND DISPOSITION
 PLAN
 G-2942
 TOWNSHIP
PHELPS

U.S.A. ADMINISTRATIVE DISTRICT
 NORTH BAY
 LAND DIVISION
 SUBBURY
 LAND UTILIZATION DIVISION
 NIPISSING



SYMBOLS

- Boundary
- Township Meridian Boundary
- Road
- Road Alignment
- Level
- Log-Concession
- Private Landmark
- Highway
- Power Line
- Water
- Contour
- Approximate
- Depression
- Control point (horizontal)
- Flooded land
- Line head frame
- Pipeline (above ground)
- Railway, single track
- Double track
- Submerged
- Road right-of-way boundary
- BM (bench mark)
- Spot height (on ground)
- Triangulation station
- Watered area

AREAS WITHDRAWN FROM DISPOSITION

Area No.	Date	Description	File
17174	1933	17174	17174
17175	1933	17175	17175

NOTES

Floods in this area referred to are 1933 and 1934.
 All areas in this area referred to are 1933 and 1934.
 All areas in this area referred to are 1933 and 1934.
 All areas in this area referred to are 1933 and 1934.

DISPOSITION OF CROWN LANDS

- Forest
- Surface & Mining Rights
- Surface Rights Only
- Mining Rights Only
- Lease
- Surface & Mining Rights
- Surface Rights Only
- Mining Rights Only
- License of Occupation
- Other in Course
- Cancelled
- Reservation
- Reversion
- Grant & Convey

FRENCH TWP.

BUTLER TWP. OFFICE USE ONLY

THE TOWNSHIP OF

PHELPS

DISTRICT OF NIPISSING

SUDBURY MINING DIVISION

SCALE: 1-INCH = 40 CHAINS

LEGEND

- PATENTED LAND ● or ⊕
- CROWN LAND SALE ⊙
- LOCATED LAND Loc.
- LICENSE OF OCCUPATION L.O.
- ROADS ---
- IMPROVED ROADS - - - - -
- RAILWAYS = = = = =
- POWER LINES — — — — —
- MARSH OR MUSKEG ~ ~ ~ ~ ~
- RAPIDS |||||

NOTES

O.F.B. - LAND RESERVED FOR FIRE RANGERS HEADQUARTERS

RESERVED TO HIGHWAYS DEPARTMENT

withdrawn from staking shown thus FILE: 147507.

400' surface rights reservation around all lakes & rivers.

Areas withdrawn from staking under Section 42 of the Mining Act. (Sect. 43 R.S.O. 70)

Order No.	File	Date	Disposition
⊕	160707 vol 2	5/3/70	S.R.O.
⊕	"	"	"
⊕	49/74 188555	19/9/74	S.R.O.

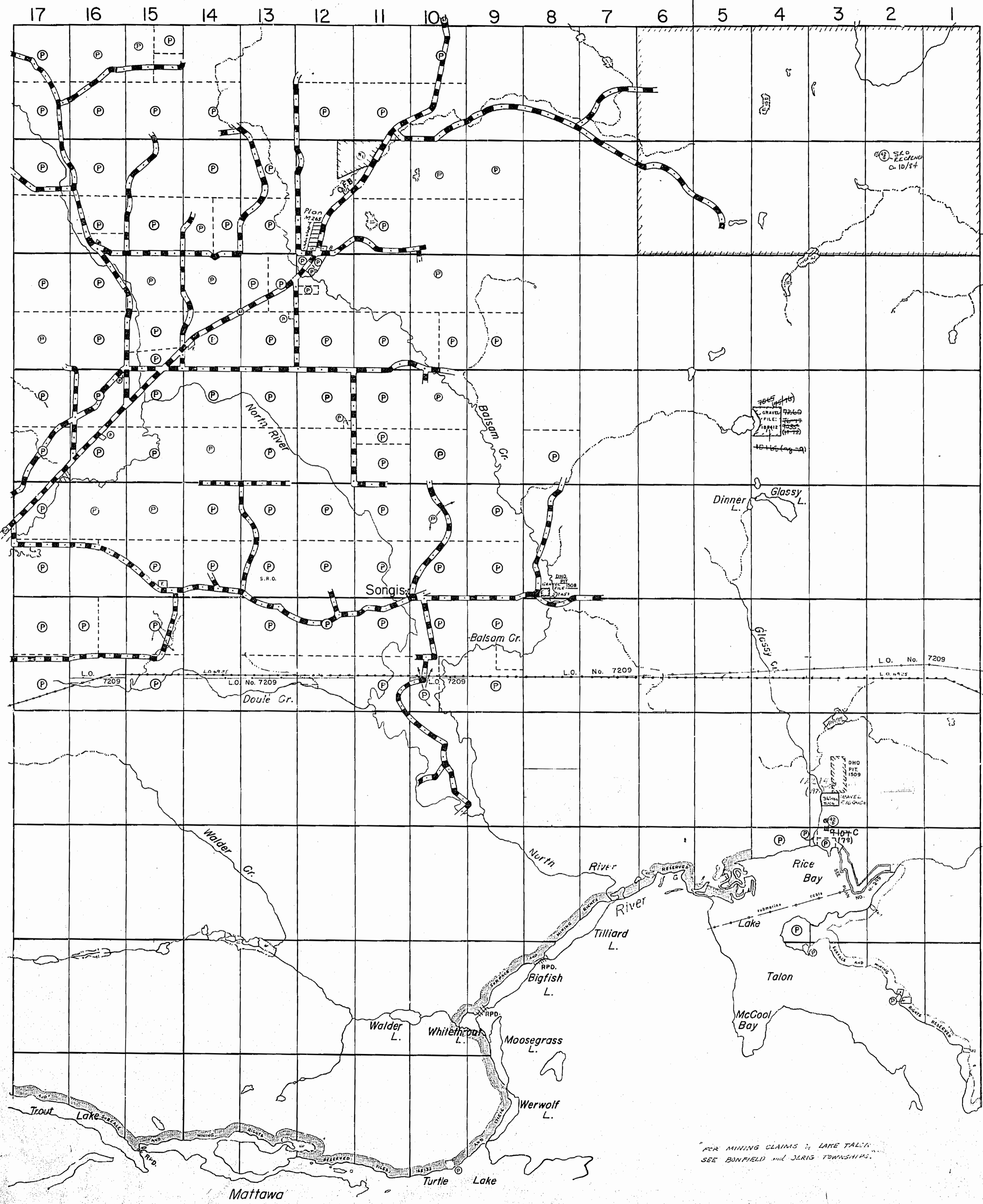
DATE OF ISSUE
AUG 16 1974

Re-Opened under Order No. O.5/1981 North Bay District November 24, 1981

Location PA 44 (Plan 215 Lts) being Pt. of Lot 12, Con. V on Plan 362-5403 Pt. I.

Order No. W.6/81 S.R.O. North Bay District - December 9, 1981 Location PA 95 (Plan 362-6556) being Pt. of Lot 3, Con. I & O (Pt. I).

VI
V
IV
III
II
I
D
C
B
A



FOR MINING CLAIMS IN LAKE TALON SEE BONFIELD and JURIS TOWNSHIPS.

PHELPS
PLAN NO. M-1057

ONTARIO
MINISTRY OF NATURAL RESOURCES
SURVEYS AND MAPPING BRANCH

BONFIELD TOWNSHIP

FRENCH TWP.

BUTLER TWP.

THE TOWNSHIP OF
OF
PHELPS
DISTRICT OF NIPISSING
SUBBURY MINING DIVISION
SCALE: 1-INCH= 40 CHAINS

VI
V
IV
III
II
I
D
C
B
A

LEGEND

- PATENTED LAND (P)
- CROWN LAND SALE (S)
- LOCATED LAND (Loc.)
- LICENSE OF OCCUPATION (L.O.)
- ROADS (---)
- IMPROVED ROADS (— — — —)
- RAILWAYS (—+—+—+—+—)
- POWER LINES (— · — · — · — · —)
- MARSH OR MUSKEG (|||||)
- RAPIDS (|||||)

NOTES

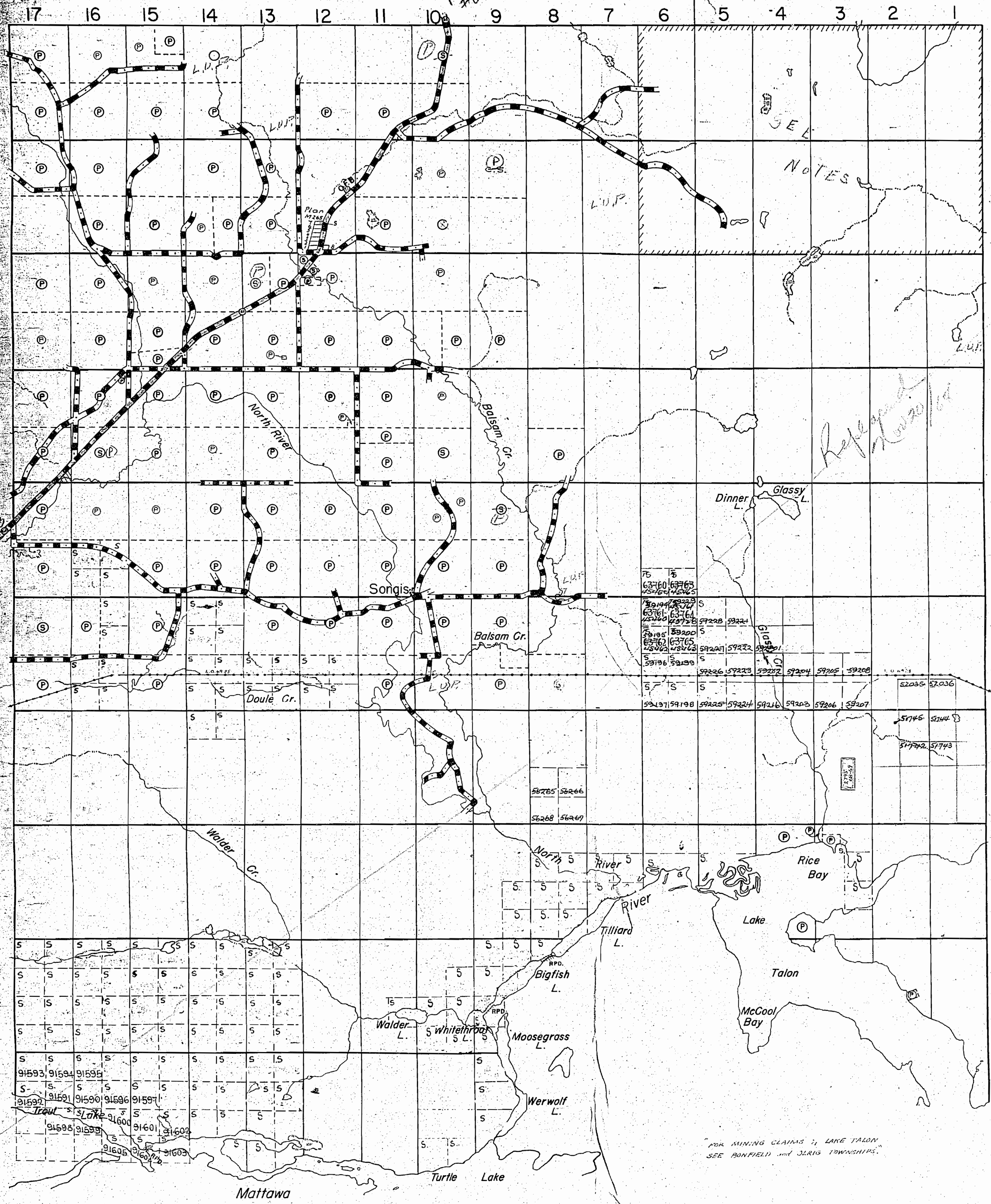
- O.F.B. - LAND RESERVED FOR FIRE RANGERS HEADQUARTERS
- RESERVED TO HIGHWAYS DEPARTMENT
- withdrawn from staking shown thus (---)

Lots 1 to 6 incl. Cont. 5 & 6 are withdrawn from staking. Proof of this required to be approved by minister before staking allowed. The subject L.O. for fish ponds. J. K. M. on May 14/51 file 147501

400' area

WIDDIFIELD TWP.

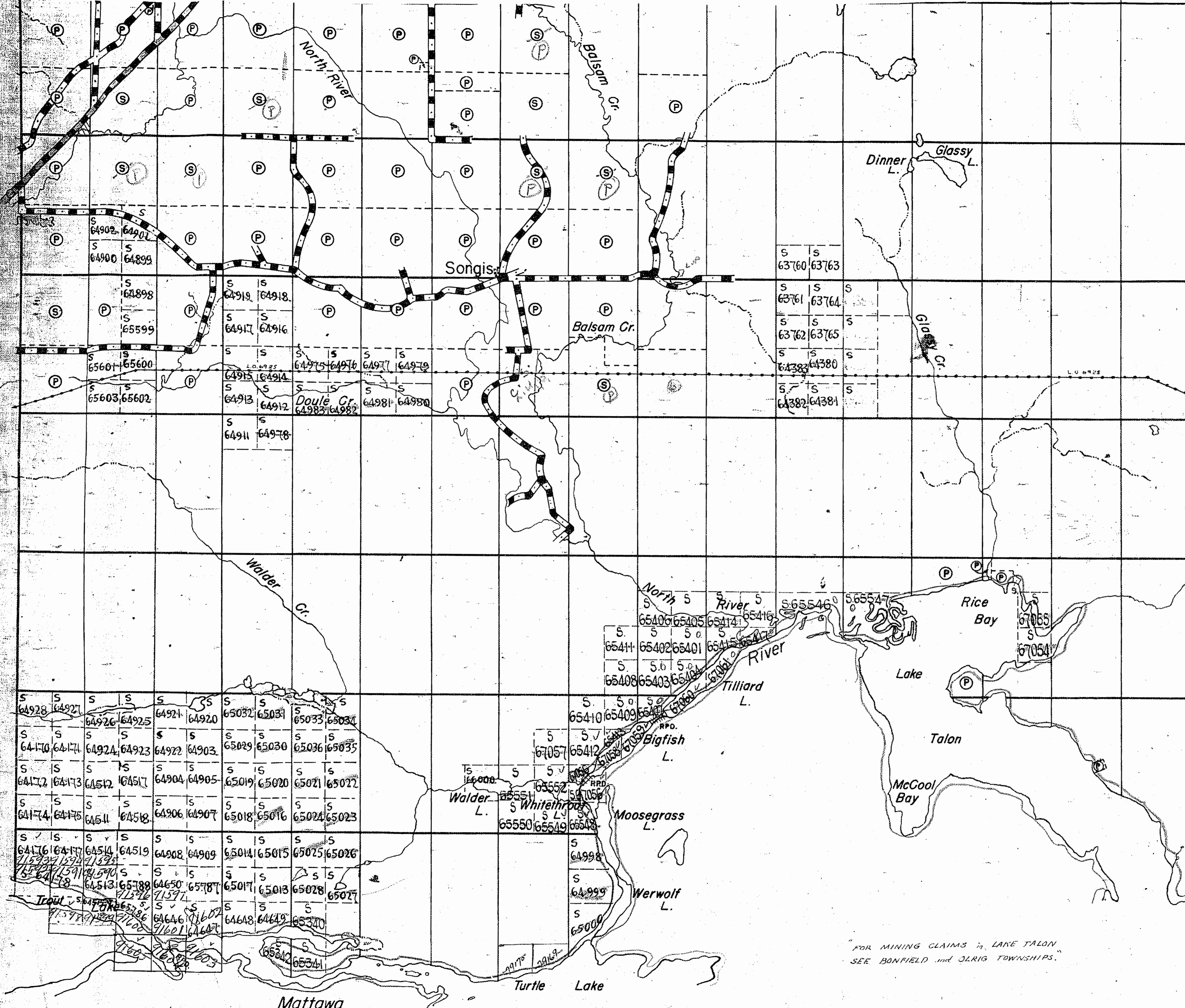
OLRIG TWP.



FOR MINING CLAIMS IN LAKE TALON SEE BONFIELD and JLRIS TOWNSHIPS.

WIDDIFIELD TWP.

OLRIG TWP.



NOTES
 O.F.B. - LAND RESERVED FOR FIRE RANGERS HEADQUARTERS
 RESERVED TO HIGHWAYS DEPARTMENT

lots 1 to 6 and in Con. 5 & 6 are in the name of James Staking. Proof of discovery must be approved by minister before staking allowed. Reserved to H.T. for fish ponds. g.c.m. letter May 14/17 file 147507.

400' Res.

THE TOWNSHIP OF
PHELPS
 DISTRICT OF NIPISSING
 SUDBURY MINING DIVISION
 SCALE: 1-INCH=40 CHAIN

LEGEND

PATENTED LAND	(P)
CROWN LAND SALE	(S)
LOCATED LAND	Loc.
LICENSE OF OCCUPATION	L.O.
ROADS	---
IMPROVED ROADS	==
RAILWAYS	—+—+—+—
POWER LINES	—•—•—•—
MARSH OR MUSKEG	(M)
RAPIDS	

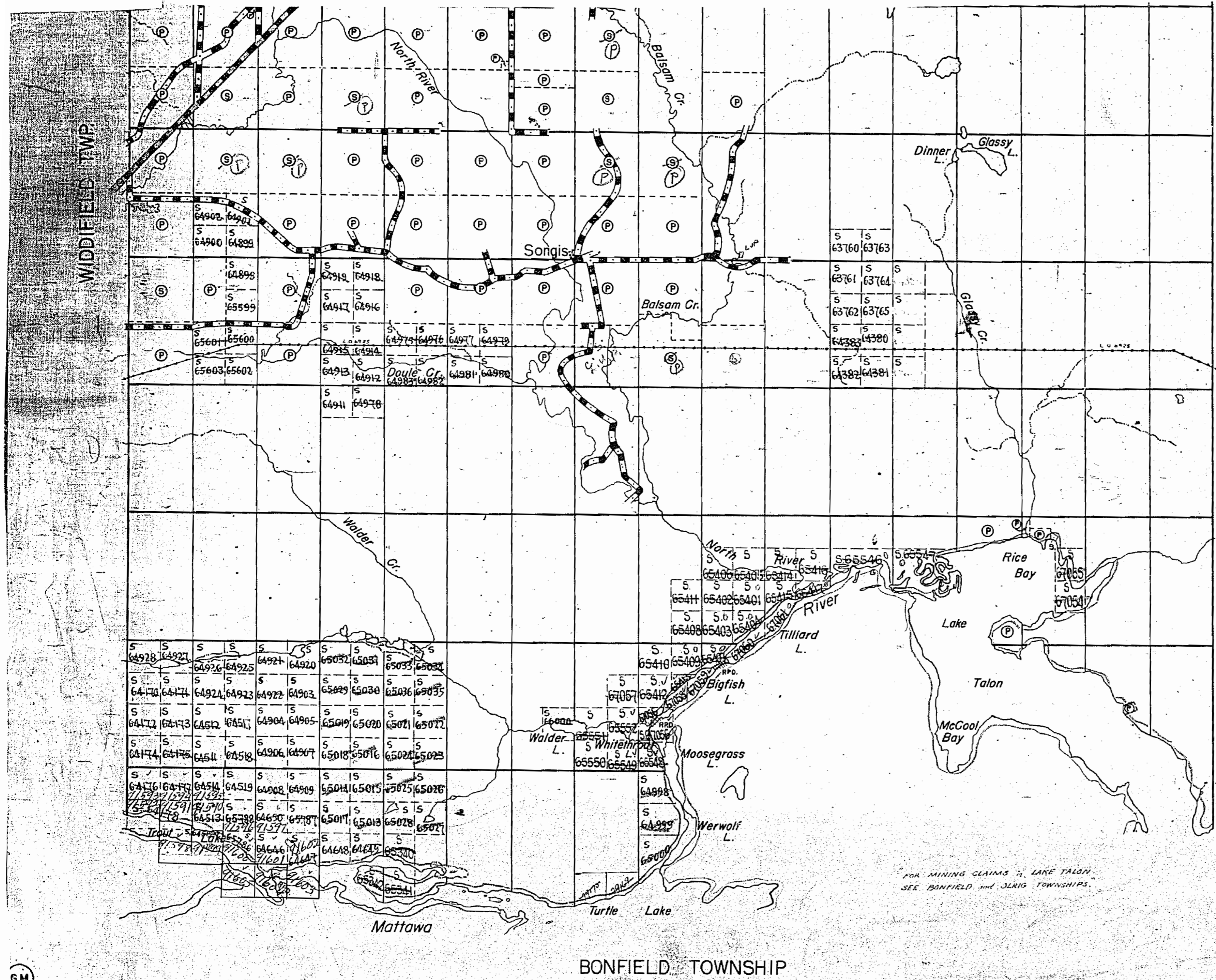
NOTES
M.1057

PLAN NO. —S-417—

DEPARTMENT OF MINES
 -ONTARIO-

"FOR MINING CLAIMS IN LAKE TALON SEE BONFIELD and OLRIG TOWNSHIPS."

BONFIELD TOWNSHIP



III
 II
 I
 D
 C
 B
 A

NOTES
 O.F.B. - LAND RESERVED FOR FIRE RANGERS HEADQUARTERS
 RESERVED TO HIGHWAYS DEPARTMENT
 Lots 1 to 6 incl. in Con. 5 & 6 are withdrawn from staking. Proof of discovery must be approved by minister before staking allowed. Reserved to L.F. for fish ponds. O.F.B. letter May 14/54 file 147507

400' Res.
THE TOWNSHIP OF PHELPS
 DISTRICT OF NIPISSING
 SUDBURY MINING DIVISION
 SCALE: 1-INCH = 40 CHAIN

LEGEND
 PATENTED LAND (P)
 CROWN LAND SALE (S)
 LOCATED LAND (Loc.)
 LICENSE OF OCCUPATION (L.O.)
 ROADS (---)
 IMPROVED ROADS (---)
 RAILWAYS (---)
 POWER LINES (---)
 MARSH OR MUSKEG (---)
 RAPIDS (---)

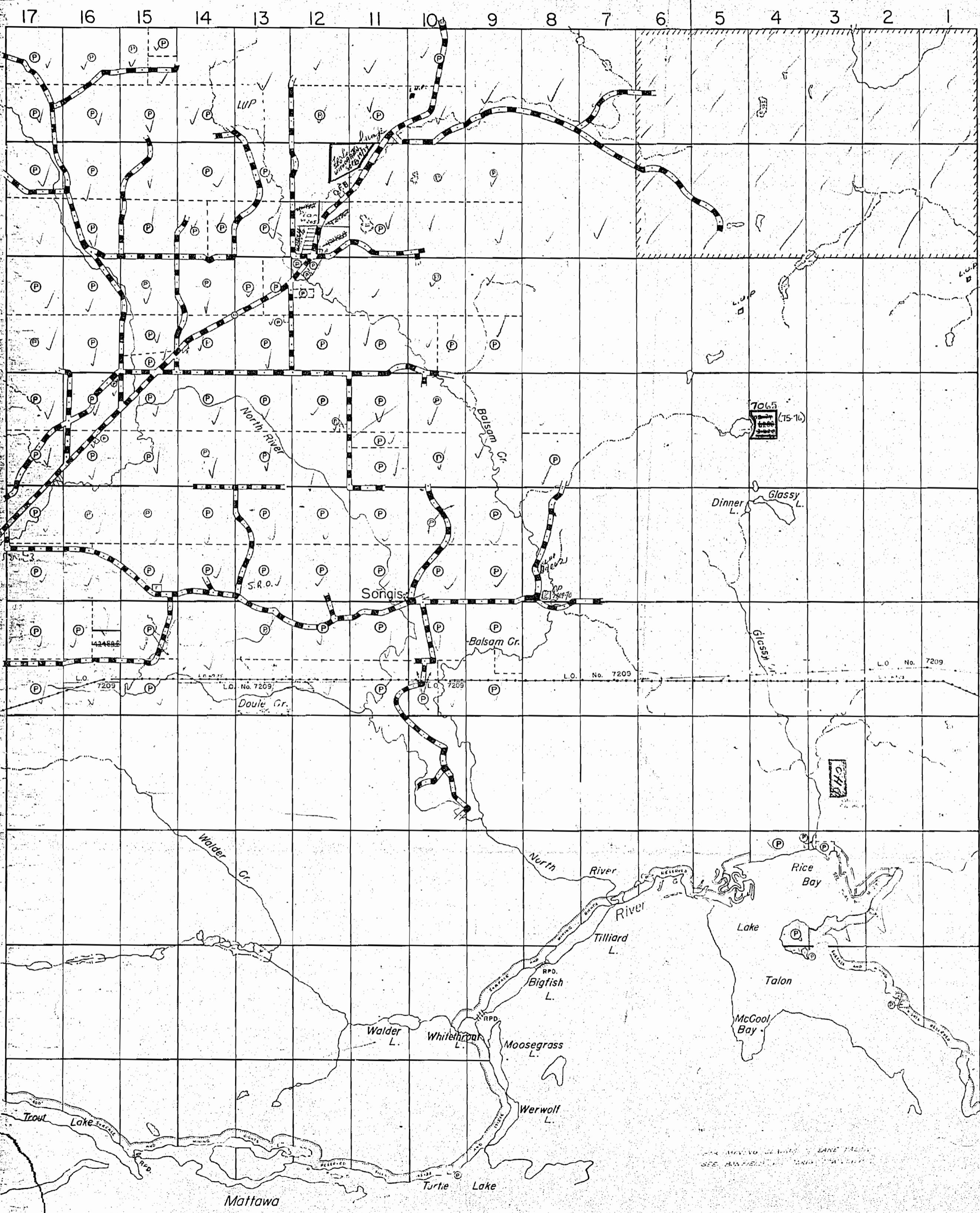
NOTES
 M.1057

PLAN NO. —S-417—
 DEPARTMENT OF MINES
 -ONTARIO-

FOR MINING CLAIMS IN LAKE TALON SEE BONFIELD AND OLRIK TOWNSHIPS.

THE TOWNSHIP OF
OF
PHELPS
DISTRICT OF NIPISSING
LARDER LAKE
MINING DIVISION
SCALE: 1-INCH= 40 CHAINS

VI
V
IV
III
II
I
D
C
B
A



LEGEND

PATENTED LAND	(P)
CROWN LAND SALE	(S)
LOCATED LAND	Loc.
LICENSE OF OCCUPATION	L.O.
ROADS	— — — — —
IMPROVED ROADS	— — — — —
RAILWAYS	— — — — —
POWER LINES	— — — — —
MARSH OR MUSKEG	
RAPIDS	

NOTES

O.F.B.— LAND RESERVED FOR FIRE RANGERS HEADQUARTERS

RESERVED TO HIGHWAYS DEPARTMENT

withdrawn from staking shown thus

FILE 147507

400' surface rights reservation around all lakes & rivers

LARDER LAKE
MINING DIV.
RECEIVED
NOV 20 1968
AM 7:8 9:10:11:12:1:2:3:4:5:6 PM

PHELPS'
PLAN NO. M-10-57

DEPARTMENT OF MINES
- ONTARIO -

FRENCH TWP. BUTLER TWP.

THE TOWNSHIP
OF
PHELPS
DISTRICT OF
NIPISSING
SUDBURY
MINING DIVISION
SCALE 1-INCH=40 CHAINS

LEGEND

PATENTED LAND (P)
CROWN LAND SALE (S)
LOCATED LAND (Loc)
LICENSE OF OCCUPATION (L.O.)
ROADS (---)
IMPROVED ROADS (---)
RAILWAYS (---)
POWER LINES (---)
MARSH OR MUSKEG (---)
RAPIDS (####)

NOTES

O.F.B. - LAND RESERVED FOR FIRE RANGERS HEADQUARTERS

RESERVED TO HIGHWAYS DEPARTMENT

withdwn from staking shown thus (---)

LOTS 1 to 6 incl. in Conn. 5+6 are withdrawn from staking. Proof of discovery must be approved by minister before staking allowed. Res. made to L. & M. for fish ponds. J. F. M. Letter May 14/54 file 147557

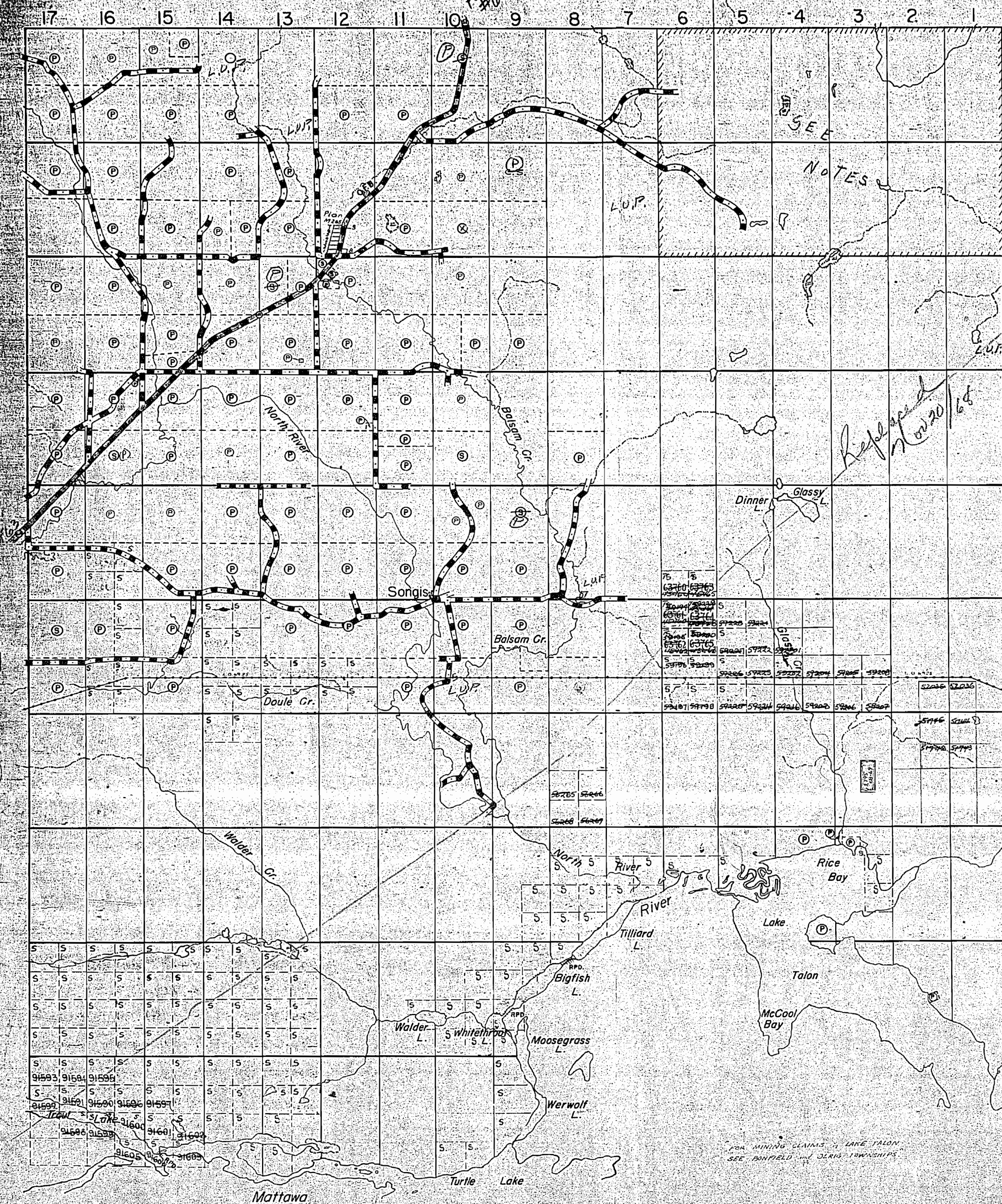
400' res

PLAN NO. M-1057
DEPARTMENT OF MINES
-ONTARIO-

WIDDIFIELD TWP.

OLRIG TWP.

VI
V
IV
III
II
I
D
C
B
A



FOR MINING CLAIMS IN LAKE TALON SEE BONFIELD AND CLARK TOWNSHIPS