REFERENCES

# SABAWI LAKE & McCAUL TWP. G-572 G-554

McALPINE LAKE G-539
THE CORPORATION OF THE TOWNSHIP OF ATIKOKAN

EVA LAKE G-526

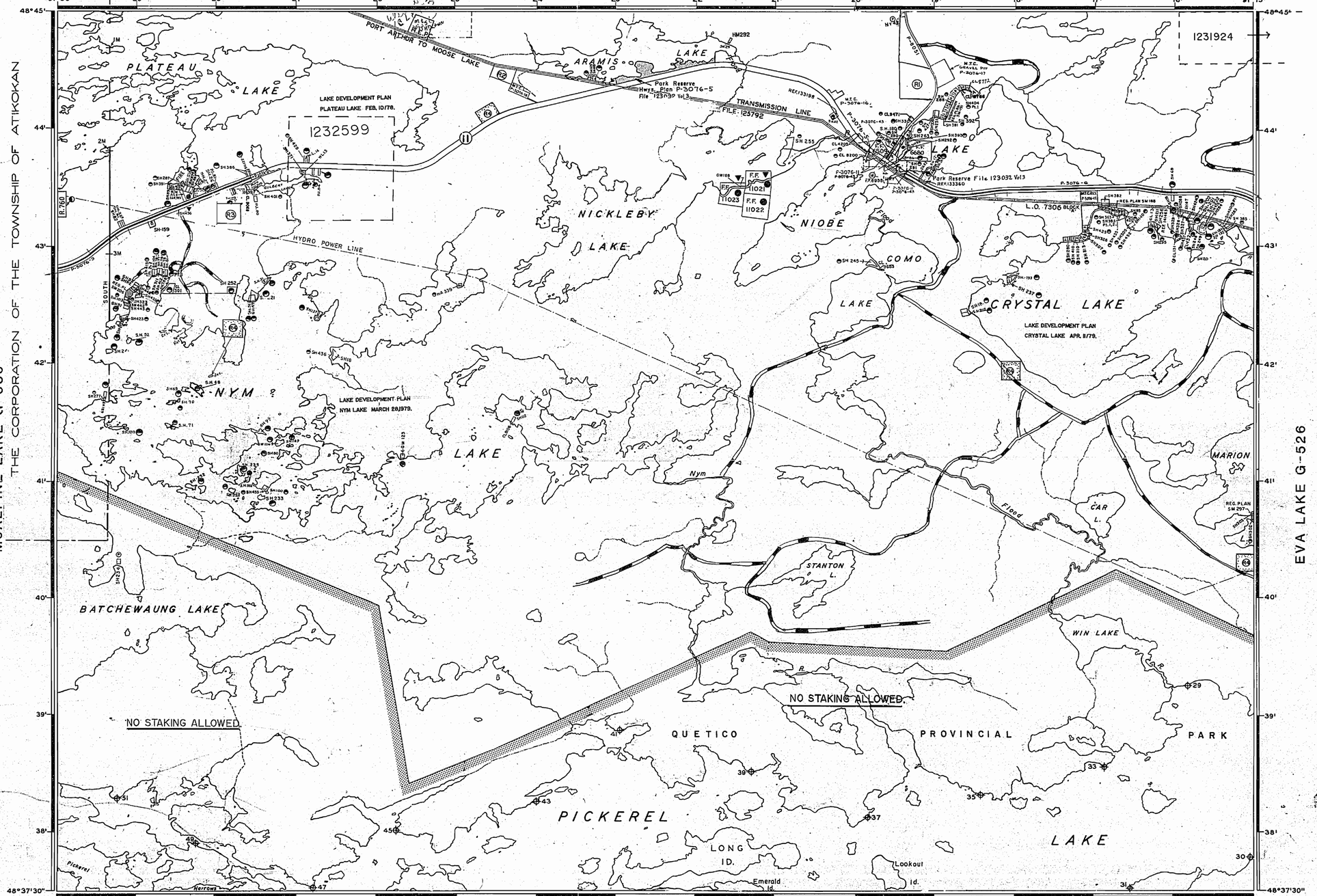


QUETICO PROVINCIAL PARK

PICKEREL LAKE (south part) G-548

REFERENCES

## AREAS WITHDRAWN FROM DISPOSITION

S.R.–SURFACE RIGHTS M.R.–MINING RIGHTS

(R1) SURFACE RIGHTS ONLY. TO PROTECT A LEACHATE ATTENUATION SITE. WNCR 65/81 27/11/81

(R2) SURFACE RIGHTS ONLY. WASTE DISPOSAL SITE. WTB 10/87. SEE PIKLAYSON LAKE LANDROLL.

(R3) SURFACE RIGHTS ONLY. POTENTIAL HAZARDS BY WASTE SITE. W80/87 06/05/87 SEE PICKEREL LAKE LANDROLL.

(M) MINING AND SURFACE RIGHTS WITHDRAWN FROM STAKING ORDER WTB 23/94NWR DATED 06/05/94 TO PROTECT FOREST RESEARCH SAMPLE PLOTS

NOTICE:
The information that appears on this map has been compiled from various sources, and accuracy is not guaranteed. Those wishing to stake mining claims should consult with the Mining Recorder, Ministry of Northern Development and Mines, for additional information on the status of the lands shown hereon.

## LEGEND

- HIGHWAY AND ROUTE NO.
- OTHER ROADS
- TRAILS
- SURVEYED LINES
  - TOWNSHIPS, BASE LINES, ETC.
  - LOTS, MINING CLAIMS, PARCELS, ETC.
- UNSURVEYED LINES
  - LOT LINES
  - PARCEL BOUNDARY
  - MINING CLAIMS ETC.
- RAILWAY AND RIGHT OF WAY
- UTILITY LINES
- NON PERENNIAL STREAM
- FLOODING OR FLOODING RIGHTS
- SUBDIVISION OR COMPOSITE PLAN
- RESERVATIONS
- ORIGINAL SHORELINE
- MARSH OR MUSKEG
- MINES
- TRAVERSE MONUMENT

## DISPOSITION OF CROWN LANDS

| TYPE OF DOCUMENT | SYMBOL |
|---|---|
| PATENT, SURFACE & MINING RIGHTS | ● |
| " , SURFACE RIGHTS ONLY | ◓ |
| " , MINING RIGHTS ONLY | ◒ |
| LEASE, SURFACE & MINING RIGHTS | ■ |
| " , SURFACE RIGHTS ONLY | ◨ |
| " , MINING RIGHTS ONLY | ◩ |
| LICENCE OF OCCUPATION | ▼ |
| ORDER-IN-COUNCIL | OC |
| RESERVATION | Ⓡ |
| CANCELLED | ⊗ |
| SAND & GRAVEL | Ⓢ |
| LAND USE PERMITS FOR COMMERCIAL TOURISM, OUTPOST CAMPS | ▽ |

NOTE: MINING RIGHTS IN PARCELS PATENTED PRIOR TO MAY 6, 1913, VESTED IN ORIGINAL PATENTEE BY THE PUBLIC LANDS ACT, R.S.O. 1970, CHAP. 380, SEC. 63, SUBSEC. 1.

✱ SEE MOJKIT LANDROLL

SCALE: 1 INCH = 40 CHAINS

FEET 0 1000 2000 4000 6000 8000

METRES 0 200 1000 (1 KM) 2000 (2 KM)

AREA
# PICKEREL LAKE
## (north part)

M.N.R. ADMINISTRATIVE DISTRICT
FORT FRANCES

MINING DIVISION
THUNDER BAY

LAND TITLES / REGISTRY DIVISION
RAINY RIVER

Ontario
Ministry of Natural Resources
Land Management Branch

Date DECEMBER, 1986

Number G-547

In Service Feb. 10/94.

REFERENCES

# SABAWI LAKE & McCAUL TWP. G-572 G-554

McALPINE LAKE G-539
THE CORPORATION OF THE TOWNSHIP OF ATIKOKAN

EVA LAKE G-526

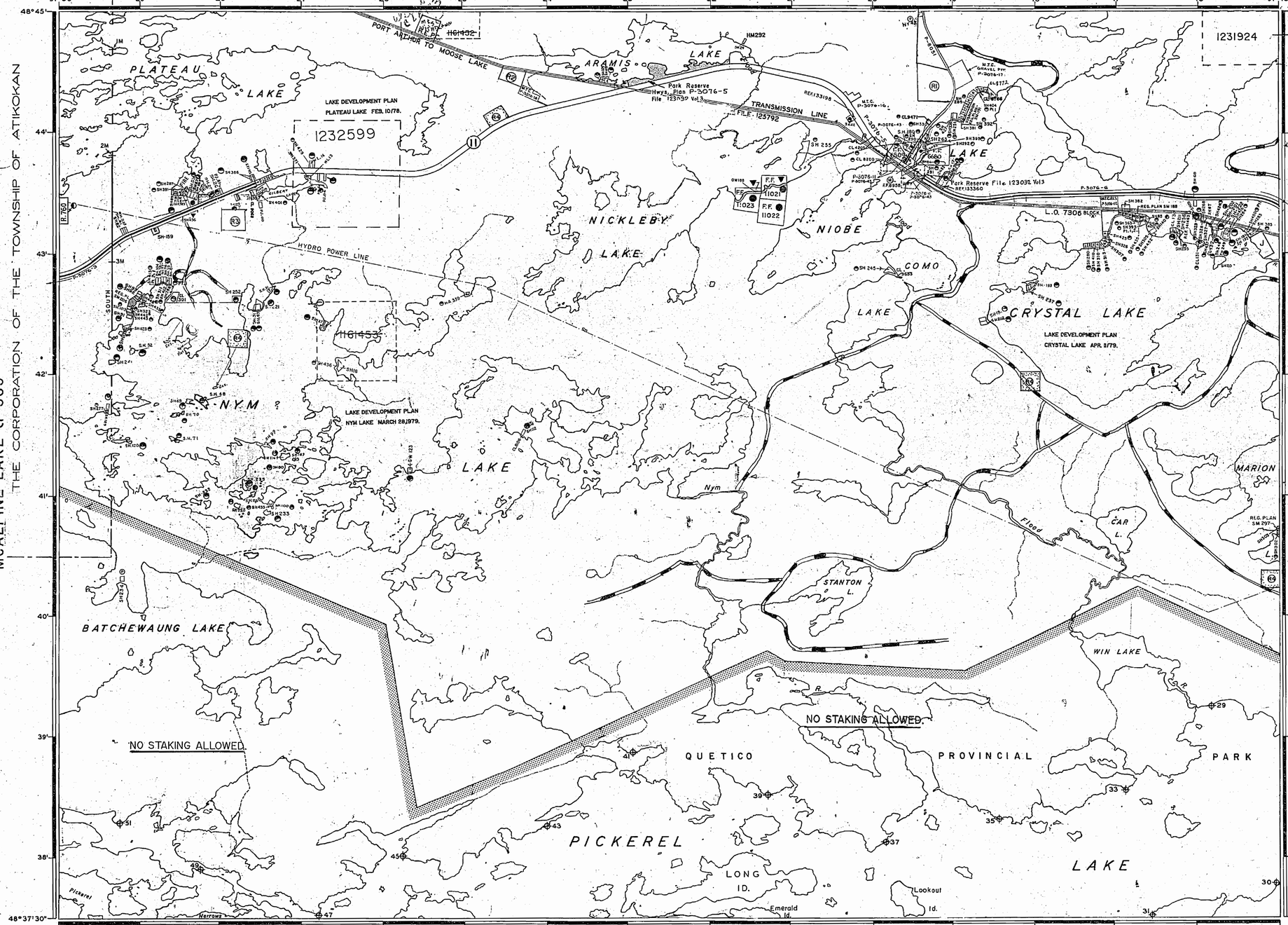


QUETICO PROVINCIAL PARK
PICKEREL LAKE (south part) G-548

REFERENCES

## AREAS WITHDRAWN FROM DISPOSITION

S.R.-SURFACE RIGHTS M.R.-MINING RIGHTS

(R1) SURFACE RIGHTS ONLY. TO PROTECT A LEACHATE ATTENUATION SITE. WNCR 65/81 27/11/81

(R2) SURFACE RIGHTS ONLY. WASTE DISPOSAL SITE. WTB 10/87. SEE FINLAYSON LAKE LANDROLL.

(R3) SURFACE RIGHTS ONLY. POTENTIAL HAZARDS OF WASTE SITE. WTB 06/87 06/05/87 SEE PICKEREL LAKE LANDROLL.

(R4) MINING AND SURFACE RIGHTS WITHDRAWN FROM STAKING ORDER WTB 23/94NWR DATED 06/05/94 TO PROTECT FOREST RESEARCH SAMPLE PLOTS

DATE OF ISSUE
NOV 12 1998
PROVINCIAL RECORDER
OFFICE - SUDBURY

NOTICE:
The information that appears on this map has been compiled from various sources, and accuracy is not guaranteed. Those wishing to stake mining claims should consult with the Mining Recorder, Ministry of Northern Development and Mines, for additional information on the status of the lands shown hereon.

## LEGEND

- HIGHWAY AND ROUTE No.
- OTHER ROADS
- TRAILS
- SURVEYED LINES:
  - TOWNSHIPS, BASE LINES, ETC.
  - LOTS, MINING CLAIMS, PARCELS, ETC.
- UNSURVEYED LINES
  - LOT LINES
  - PARCEL BOUNDARY
  - MINING CLAIMS ETC.
- RAILWAY AND RIGHT OF WAY
- UTILITY LINES
- NON-PERENNIAL STREAM
- FLOODING OR FLOODING RIGHTS
- SUBDIVISION OR COMPOSITE PLAN
- RESERVATIONS
- ORIGINAL SHORELINE
- MARSH OR MUSKEG
- MINES
- TRAVERSE MONUMENT

## DISPOSITION OF CROWN LANDS

| TYPE OF DOCUMENT | SYMBOL |
|---|---|
| PATENT, SURFACE & MINING RIGHTS | ● |
| " SURFACE RIGHTS ONLY | ◓ |
| " MINING RIGHTS ONLY | ◒ |
| LEASE, SURFACE & MINING RIGHTS | ■ |
| " SURFACE RIGHTS ONLY | ◨ |
| " MINING RIGHTS ONLY | ◩ |
| LICENCE OF OCCUPATION | ▼ |
| ORDER-IN-COUNCIL | OC |
| RESERVATION | Ⓡ |
| CANCELLED | ⊖ |
| SAND & GRAVEL | Ⓢ |
| LAND USE PERMITS FOR COMMERCIAL TOURISM, OUTPOST CAMPS | |

NOTE: MINING RIGHTS IN PARCELS PATENTED PRIOR TO MAY 6, 1913, VESTED IN ORIGINAL PATENTEE BY THE PUBLIC LANDS ACT, R.S.O. 1970, CHAP. 380, SEC. 63, SUBSEC. 1.

SEE MOJKIT LANDROLL

SCALE: 1 INCH = 40 CHAINS

FEET 0 1000 2000 4000 6000 8000
METRES 0 200 1000 (1 KM) 2000 (2 KM)

AREA
# PICKEREL LAKE (north part)

M.N.R. ADMINISTRATIVE DISTRICT
FORT FRANCES

MINING DIVISION
THUNDER BAY

LAND TITLES / REGISTRY DIVISION
RAINY RIVER

Ontario Ministry of Natural Resources — Land Management Branch

| Date | Number |
|---|---|
| DECEMBER, 1986 | G-547 |
| In Service Feb. 10/94. | |

REFERENCES

# SABAWI LAKE & McCAUL TWP. G-572 G-554

McALPINE LAKE G-539
THE CORPORATION OF THE TOWNSHIP OF ATIKOKAN

EVA LAKE G-526

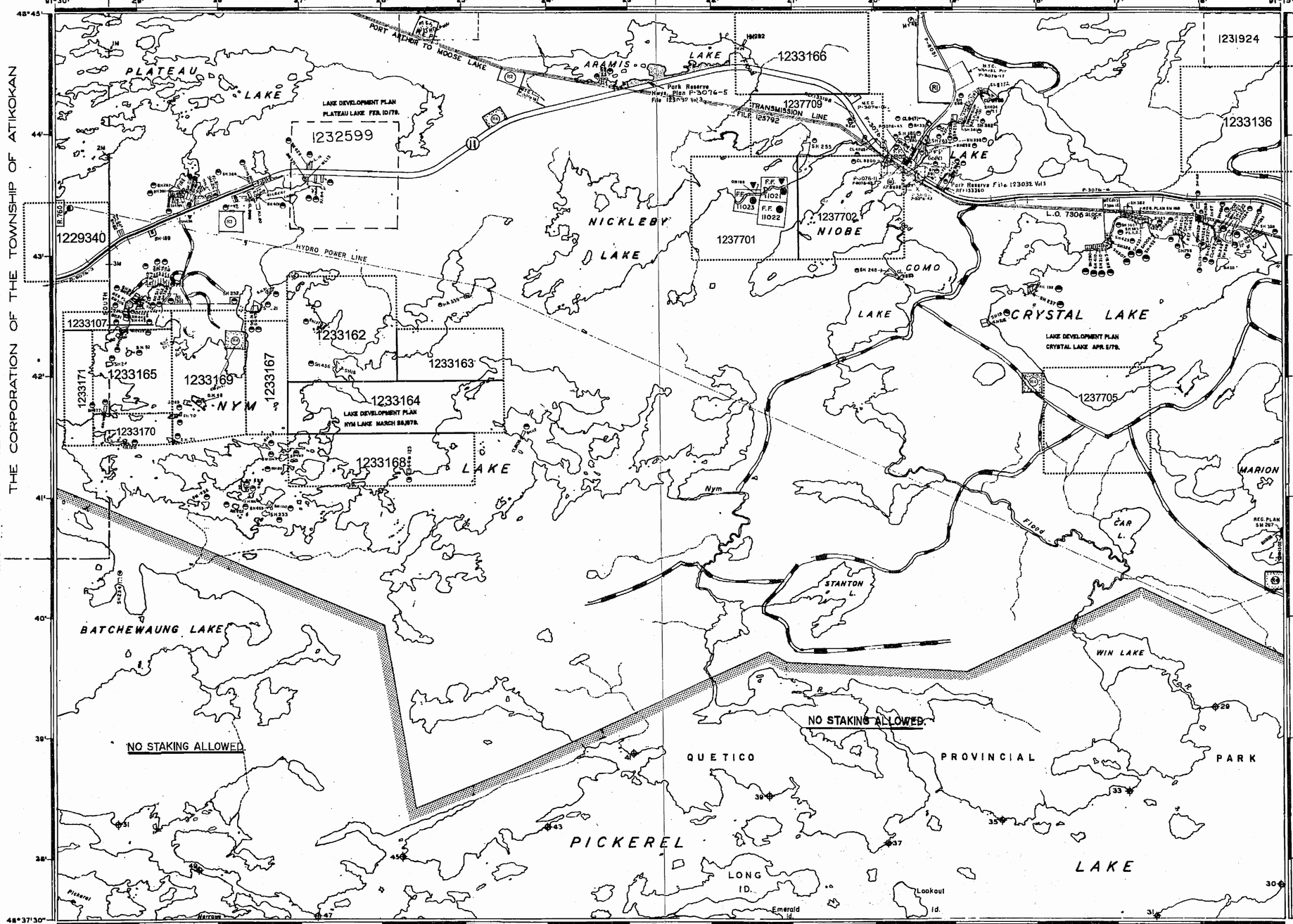


QUETICO PROVINCIAL PARK

PICKEREL LAKE (south part) G-548

REFERENCES

## AREAS WITHDRAWN FROM DISPOSITION

S.R.-SURFACE RIGHTS M.R.-MINING RIGHTS

(R1) Surface Rights Only. To protect a leachate attenuation site WNCR 65/81 27/11/81.

(R2) Surface Rights Only. Waste disposal site. WTB 10/87. See Finlayson Lake Landroll.

(R3) Surface Rights Only. Potential hazards by waste site. W 00/87 09/03/87. See Pickerel Lake Landroll.

(R4) Mining and Surface Rights withdrawn from staking order WTB 23/94 NWR dated 06/05/94 to protect Forest research sample plots.

NOTICE:
The information that appears on this map has been compiled from various sources, and accuracy is not guaranteed. Those wishing to stake mining claims should consult with the Mining Recorder, Ministry of Northern Development and Mines, for additional information on the status of the lands shown hereon.

## LEGEND

HIGHWAY AND ROUTE No.
OTHER ROADS
TRAILS
SURVEYED LINES:
TOWNSHIPS, BASE LINES, ETC.
LOTS, MINING CLAIMS, PARCELS, ETC.
UNSURVEYED LINES:
LOT LINES
PARCEL BOUNDARY
MINING CLAIMS ETC.
RAILWAY AND RIGHT OF WAY
UTILITY LINES
NON-PERENNIAL STREAM
FLOODING OR FLOODING RIGHTS
SUBDIVISION OR COMPOSITE PLAN
RESERVATIONS
ORIGINAL SHORELINE
MARSH OR MUSKEG
MINES
TRAVERSE MONUMENT

## DISPOSITION OF CROWN LANDS

| TYPE OF DOCUMENT | SYMBOL |
|---|---|
| PATENT, SURFACE & MINING RIGHTS | ● |
| " , SURFACE RIGHTS ONLY | ◐ |
| " , MINING RIGHTS ONLY | ◑ |
| LEASE, SURFACE & MINING RIGHTS | ■ |
| " , SURFACE RIGHTS ONLY | ▤ |
| " , MINING RIGHTS ONLY | ▥ |
| LICENCE OF OCCUPATION | ▼ |
| ORDER-IN-COUNCIL | OC |
| RESERVATION | Ⓡ |
| CANCELLED | ⊗ |
| SAND & GRAVEL | Ⓢ |
| LAND USE PERMITS FOR COMMERCIAL, TOURISM, OUTPOST CAMPS | ◊ |

NOTE: MINING RIGHTS IN PARCELS PATENTED PRIOR TO MAY 6, 1913, VESTED IN ORIGINAL PATENTEE BY THE PUBLIC LANDS ACT, R.S.O. 1970, CHAP. 380, SEC. 63, SUBSEC 1.

* See Mojikit Landroll

SCALE: 1 INCH = 40 CHAINS

FEET 0 1000 2000 4000 6000 8000
METRES 0 200 1000 (1 KM) 2000 (2 KM)

AREA
# PICKEREL LAKE
## (north part)

M.N.R. ADMINISTRATIVE DISTRICT
FORT FRANCES

MINING DIVISION
THUNDER BAY

LAND TITLES / REGISTRY DIVISION
RAINY RIVER

Ontario Ministry of Natural Resources — Land Management Branch

| Date | Number |
|---|---|
| DECEMBER, 1986 | G-547 |
| In Service Feb. 10/94. | |

- 2366

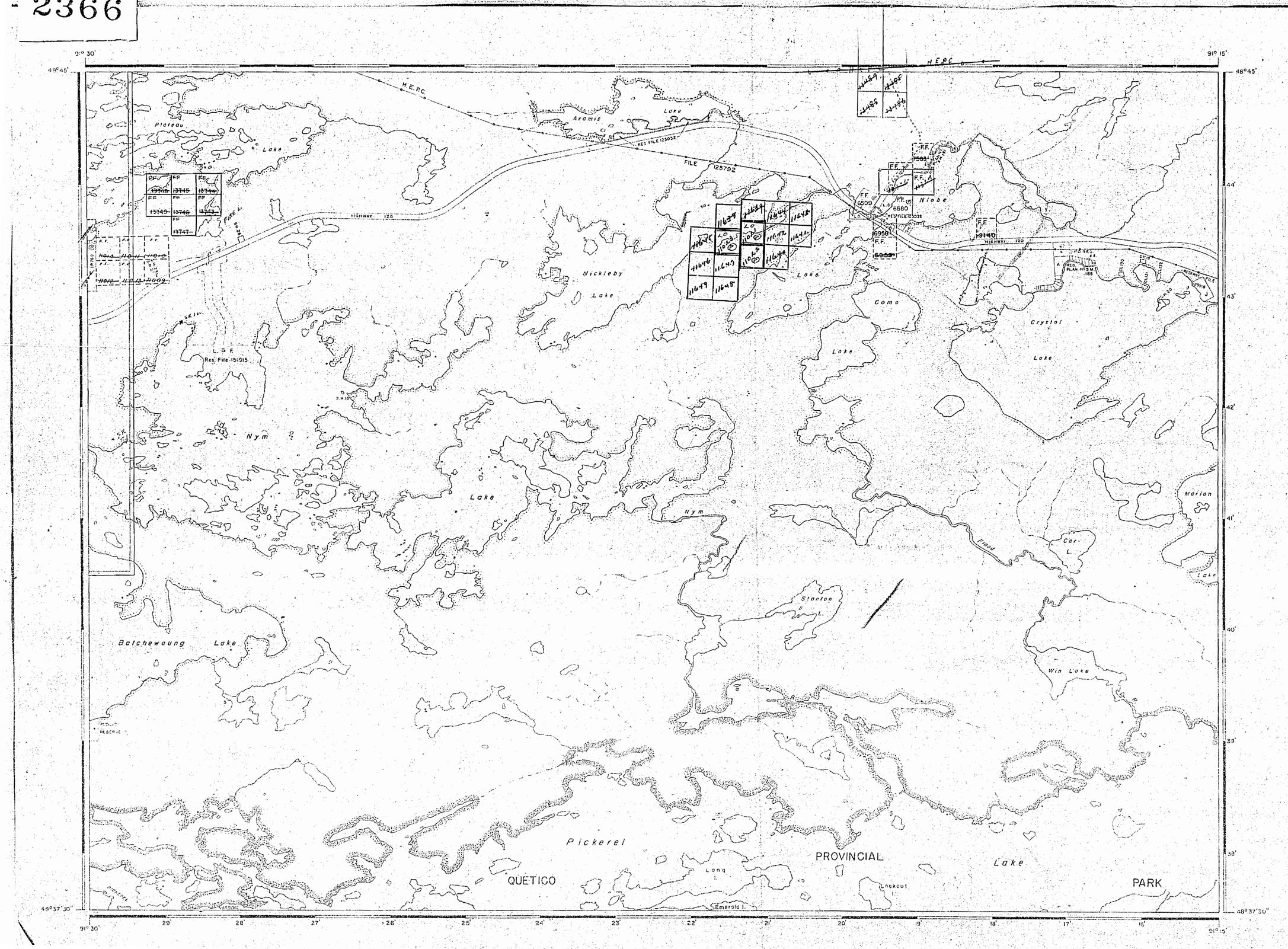


AREA OF

# PICKEREL LAKE
(NORTH PART)

DISTRICT OF
RAINY RIVER

FORT FRANCES
MINING DIVISION

SCALE: 1-INCH = 40 CHAINS

## LEGEND

| | |
|---|---|
| PATENTED LAND | Ⓟ |
| CROWN LAND SALE | C.S. |
| LEASES | Ⓛ |
| LOCATED LAND | Loc. |
| LICENSE OF OCCUPATION | L.O. |
| MINING RIGHTS ONLY | M.R.O. |
| SURFACE RIGHTS ONLY | S.R.O. |
| ROADS | |
| IMPROVED ROADS | |
| KING'S HIGHWAYS | |
| RAILWAYS | |
| POWER LINES | |
| MARSH OR MUSKEG | |
| MINES | |

## NOTES

400' Reserve to Dept. of Lands & Forests shown thus:

Lands in Quetico Provincial Park may be staked only under Ont. Regulation No. 329 governing staking in Provincial Parks.

Corporation of the Township of Atikokan shown thus:

1956

PLAN NO. M-2366

DEPARTMENT OF MINES

2366

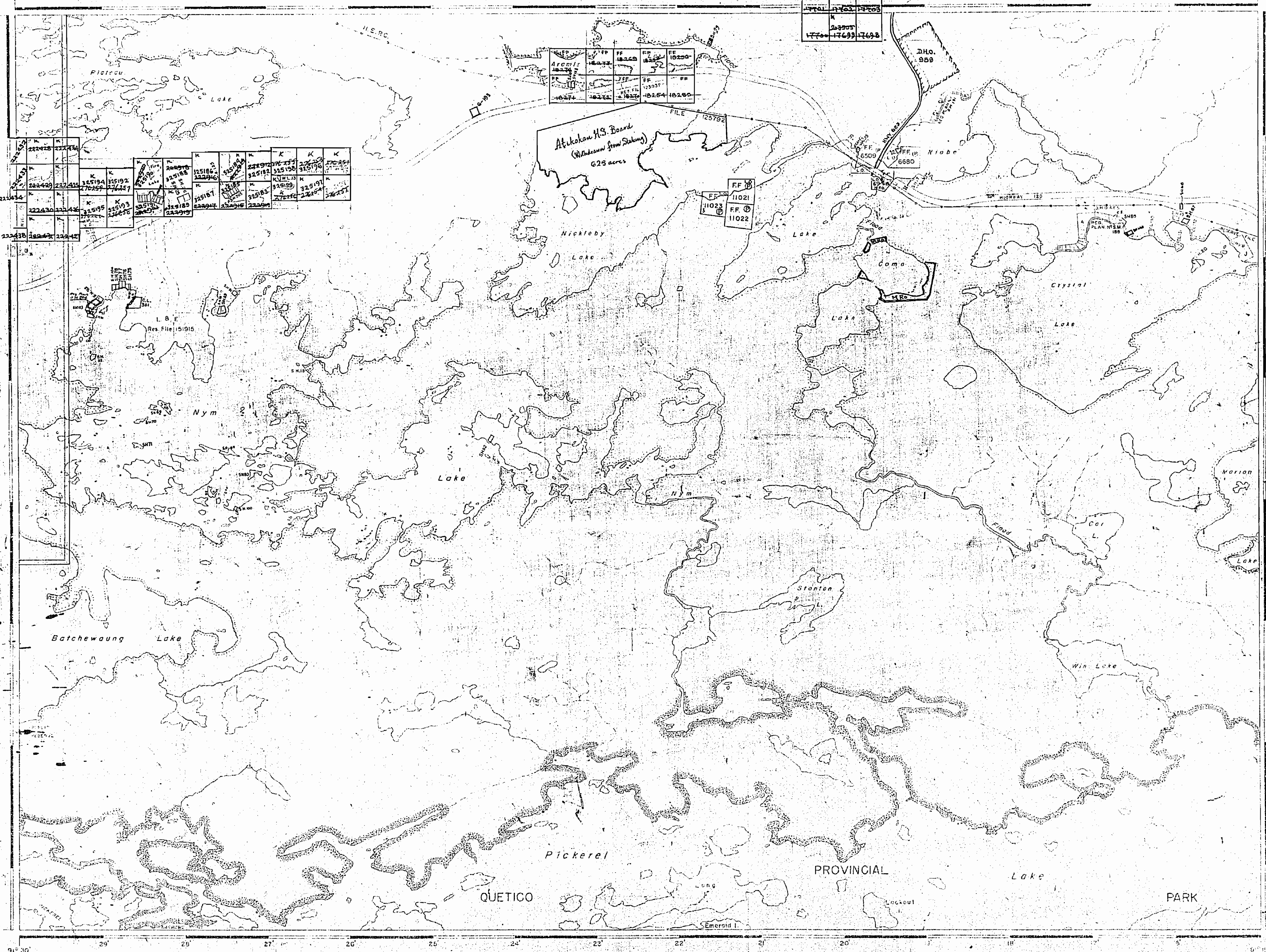


AREA OF

# PICKEREL LAKE

(NORTH PART)

DISTRICT OF
RAINY RIVER

FORT FRANCES
MINING DIVISION

SCALE: 1-INCH = 40 CHAINS

## LEGEND

| | |
|---|---|
| PATENTED LAND | (P) |
| CROWN LAND SALE | C.S. |
| LEASES | (L) |
| LOCATED LAND | Loc. |
| LICENSE OF OCCUPATION | L.O. |
| MINING RIGHTS ONLY | M.R.O. |
| SURFACE RIGHTS ONLY | S.R.O. |
| ROADS | |
| IMPROVED ROADS | |
| KING'S HIGHWAYS | |
| RAILWAYS | |
| POWER LINES | |
| MARSH OR MUSKEG | |
| MINES | |

## NOTES

400' Reserve to Dept. of Lands & Forests shown thus:

NO STAKING ALLOWED IN QUETICO PROVINCIAL PARK

Corporation of the Township of Atikokan shown thus:

Jan 14/69
Nov 24/69
Dec 23/69
Aug. 10/70
Nov. 10/70
Jan. 25/71
Sept. 8/71
Nov 8/71

1963

2366

PLAN NO. M-2366

DEPARTMENT OF MINES

– ONTARIO –

2366 Pickerel Lake

2366

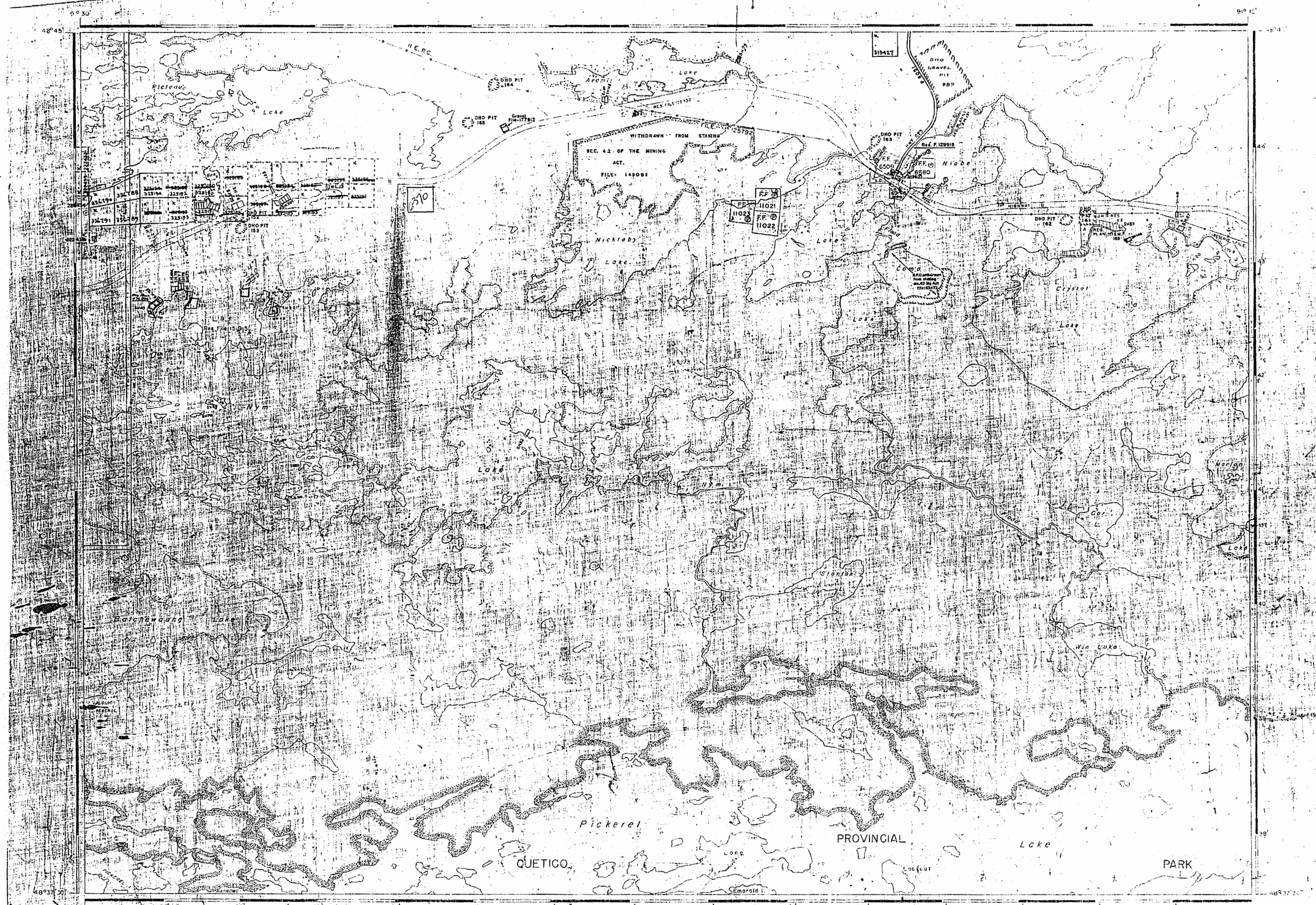


AREA OF

# PICKEREL LAKE

(NORTH PART)

DISTRICT OF
RAINY RIVER

KENORA
MINING DIVISION

SCALE: 1-INCH = 40 CHAINS

## LEGEND

| | |
|---|---|
| PATENTED LAND | Ⓟ |
| CROWN LAND SALE | C.S. |
| LEASES | Ⓛ |
| LOCATED LAND | L.L. |
| LICENSE OF OCCUPATION | L.O. |
| MINING RIGHTS ONLY | M.R.O. |
| SURFACE RIGHTS ONLY | S.R.O. |
| ROADS | |
| IMPROVED ROADS | |
| KING'S HIGHWAYS | 11 |
| RAIL WAYS | |
| POWER LINES | |
| MARSH OR MUSKEG | |
| MINES | |

## NOTES

400' Reserve to Dept. of Lands & Forests shown thus:

NO STAKING ALLOWED IN QUETICO PROVINCIAL PARK

Corporation of the Township of Atikokan shown thus:

KENORA
FILED
AUG. DEC 1971
RECEIVED
MINING DIVISION
Aug 25/72

197

NATIONAL TOPOGRAPHIC SERIES 52 B 11

PLAN NO. M-2366

ONTARIO
DEPARTMENT
AND NORTHE

Pickerel Lake

2366

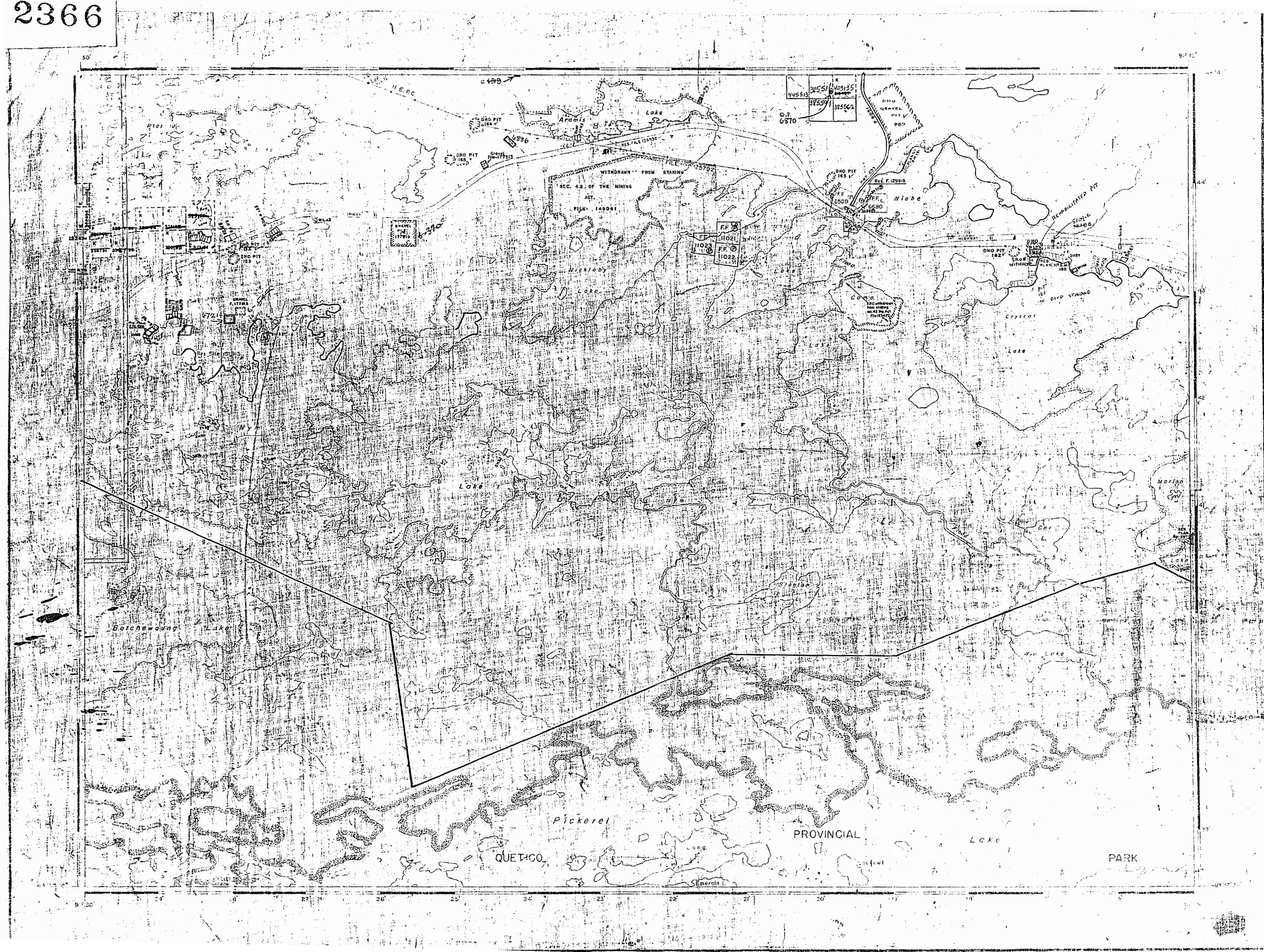


AREA OF

# PICKEREL LAKE

(NORTH PART)

DISTRICT OF
RAINY RIVER

KENORA
MINING DIVISION

SCALE: 1-INCH 40 CHAINS

## LEGEND

| | |
|---|---|
| PATENTED LAND | Ⓟ |
| CROWN LAND SALE | C.S. |
| LEASES | Ⓛ |
| LOCATED LAND | Loc. |
| LICENSE OF OCCUPATION | L.O. |
| MINING RIGHTS ONLY | M.R.O. |
| SURFACE RIGHTS ONLY | S.R.O. |
| ROADS | |
| IMPROVED ROADS | |
| KING'S HIGHWAYS | 11 |
| RAILWAYS | |
| POWER LINES | |
| MARSH OR MUSKEG | |
| MINES | |

* See Sandfield Lake Quad. Index (42B3)

## NOTES

400' Reserve to Dept. of Lands & Forests shown thus:

NO STAKING ALLOWED IN QUETICO PROVINCIAL PARK

Corporation of the Township of Atikokan shown thus:

KENORA MINING DIV.
RECEIVED
JUN 25 1973
AM 7 8 9 10 11 12 1 2 3 4 5 6 PM

Sept 13/73
Nov. 21/73

1973

NATIONAL TOPOGRAPHIC SERIES 52 B II

PLAN NO. M-2366

ONTARIO
MINISTRY OF NATURAL RESOURCES
SURVEYS AND MAPPING BRANCH

PICKEREL LAKE

2366

SABAWI LAKE & McCAUL TP. M. 2382

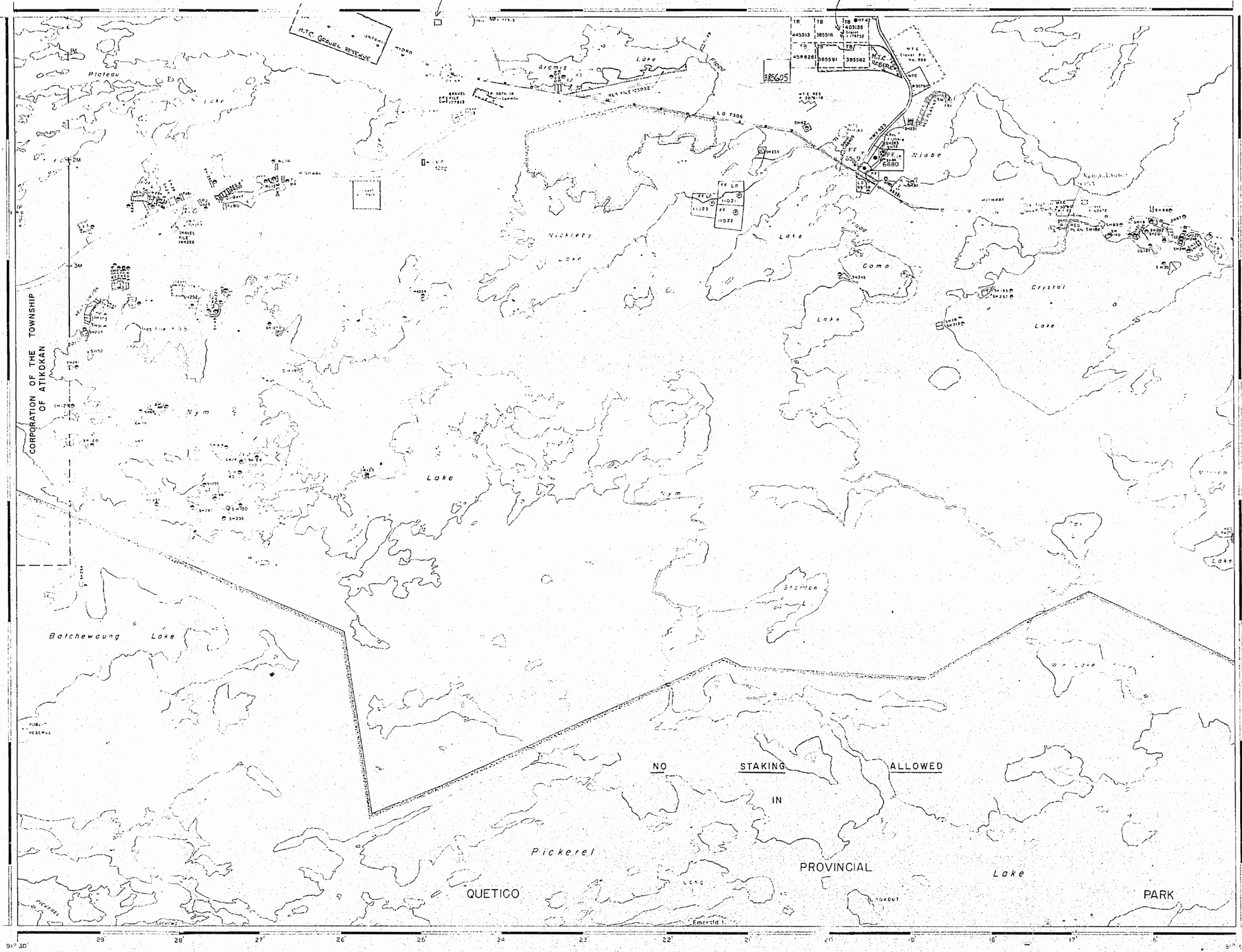


PICKEREL LAKE AREA (SOUTH PART) M 2346

AREA OF

# PICKEREL LAKE
(NORTH PART)

DISTRICT OF
RAINY RIVER

THUNDER BAY
MINING DIVISION

SCALE: 1-INCH = 40 CHAINS

## LEGEND

| | |
|---|---|
| PATENTED LAND | ● OR Ⓟ |
| CROWN LAND SALE | C.S. |
| LEASES | Ⓛ |
| LOCATED LAND | Loc. |
| LICENSE OF OCCUPATION | L.O. |
| MINING RIGHTS ONLY | M.R.O. |
| SURFACE RIGHTS ONLY | S.R.O. |
| ROADS | |
| IMPROVED ROADS | |
| KING'S HIGHWAYS | |
| RAILWAYS | |
| POWER LINES | |
| MARSH OR MUSKEG | |
| MINES | |
| CANCELLED | C. |
| S.R.O. PATENTED | |

## NOTES

400' surface rights reservation along the shores of all lakes and rivers.

Areas withdrawn from staking under Section 43 of the Mining Act, R.S.O. 1970.

| Order No | File | Date | Disposition |
|---|---|---|---|
| Ⓢ Sec 42(RSO 60) | 149061 | | S.R. & M.R. |
| Ⓢ " " | 163472 | | S.R.O. |
| Ⓢ W.65/75 | 156140 | 18/11/75 | S.R.O. |

February 16, 1977

1977

Atikokan District
NATIONAL TOPOGRAPHIC SERIES 52 B 11

PLAN NO. M-2366

MINISTRY OF NATURAL RESOURCES

SABAWI LAKE & McCAUL TWP. G-572 G-554

McALPINE LAKE G-539

THE CORPORATION OF THE TOWNSHIP OF ATIKOKAN

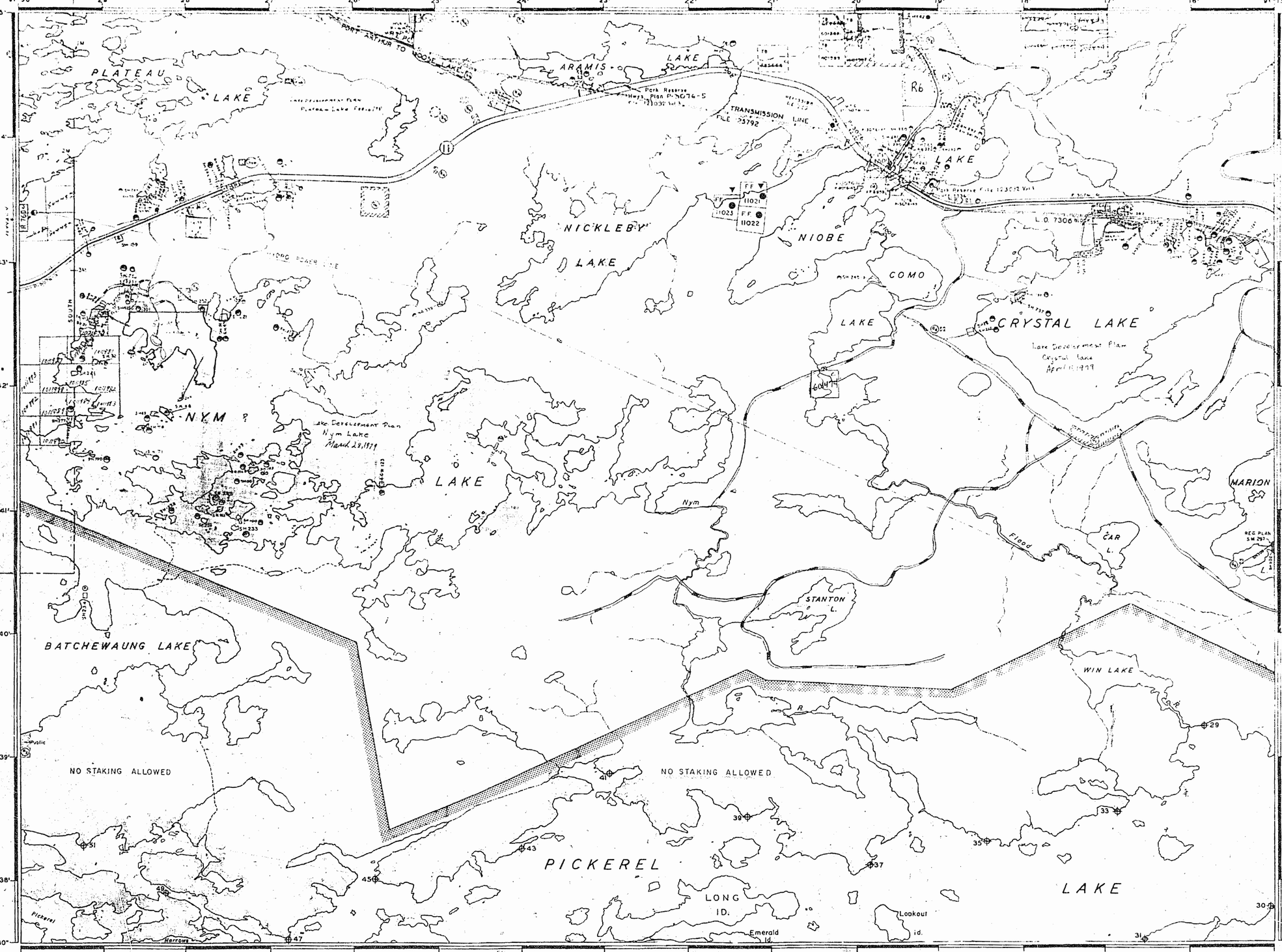


EVA LAKE G-526

QUETICO PROVINCIAL PARK

PICKEREL LAKE (south part) G-548

## LEGEND

- HIGHWAY AND ROUTE No.
- OTHER ROADS
- TRAILS
- SURVEYED LINES
  - TOWNSHIPS, BASE LINES, ETC.
  - LOTS, MINING CLAIMS, PARCELS, ETC.
- UNSURVEYED LINES
  - LOT LINES
  - PARCEL BOUNDARY
  - MINING CLAIMS ETC.
- RAILWAY AND RIGHT OF WAY
- UTILITY LINES
- NON PERENNIAL STREAM
- FLOODING OR FLOODING RIGHTS
- SUBDIVISION OR COMPOSITE PLAN
- RESERVATIONS
- ORIGINAL SHORELINE
- MARSH OR MUSKEG
- MINES
- TRAVERSE MONUMENT

## DISPOSITION OF CROWN LANDS

| TYPE OF DOCUMENT | SYMBOL |
|---|---|
| PATENT, SURFACE & MINING RIGHTS | |
| " , SURFACE RIGHTS ONLY | |
| " , MINING RIGHTS ONLY | |
| LEASE, SURFACE & MINING RIGHTS | |
| " , SURFACE RIGHTS ONLY | |
| " , MINING RIGHTS ONLY | |
| LICENCE OF OCCUPATION | |
| ORDER-IN-COUNCIL | OC |
| RESERVATION | |
| CANCELLED | |
| SAND & GRAVEL | |

NOTE: MINING RIGHTS IN PARCELS PATENTED PRIOR TO MAY 6, 1913, VESTED IN ORIGINAL PATENTEE BY THE PUBLIC LANDS ACT, R.S.O. 1970, CHAP. 380, SEC. 63, SUBSEC. 1.

SCALE: 1 INCH = 40 CHAINS

AREA

# PICKEREL LAKE (north part)

M.N.R. ADMINISTRATIVE DISTRICT

**ATIKOKAN**

MINING DIVISION

**THUNDER BAY**

LAND TITLES / REGISTRY DIVISION

**RAINY RIVER**

Ontario Ministry of Natural Resources — Land Management Branch

MARCH 22, 1982

| Date | Number |
|---|---|
| DECEMBER 1981 | G-547 |

2366

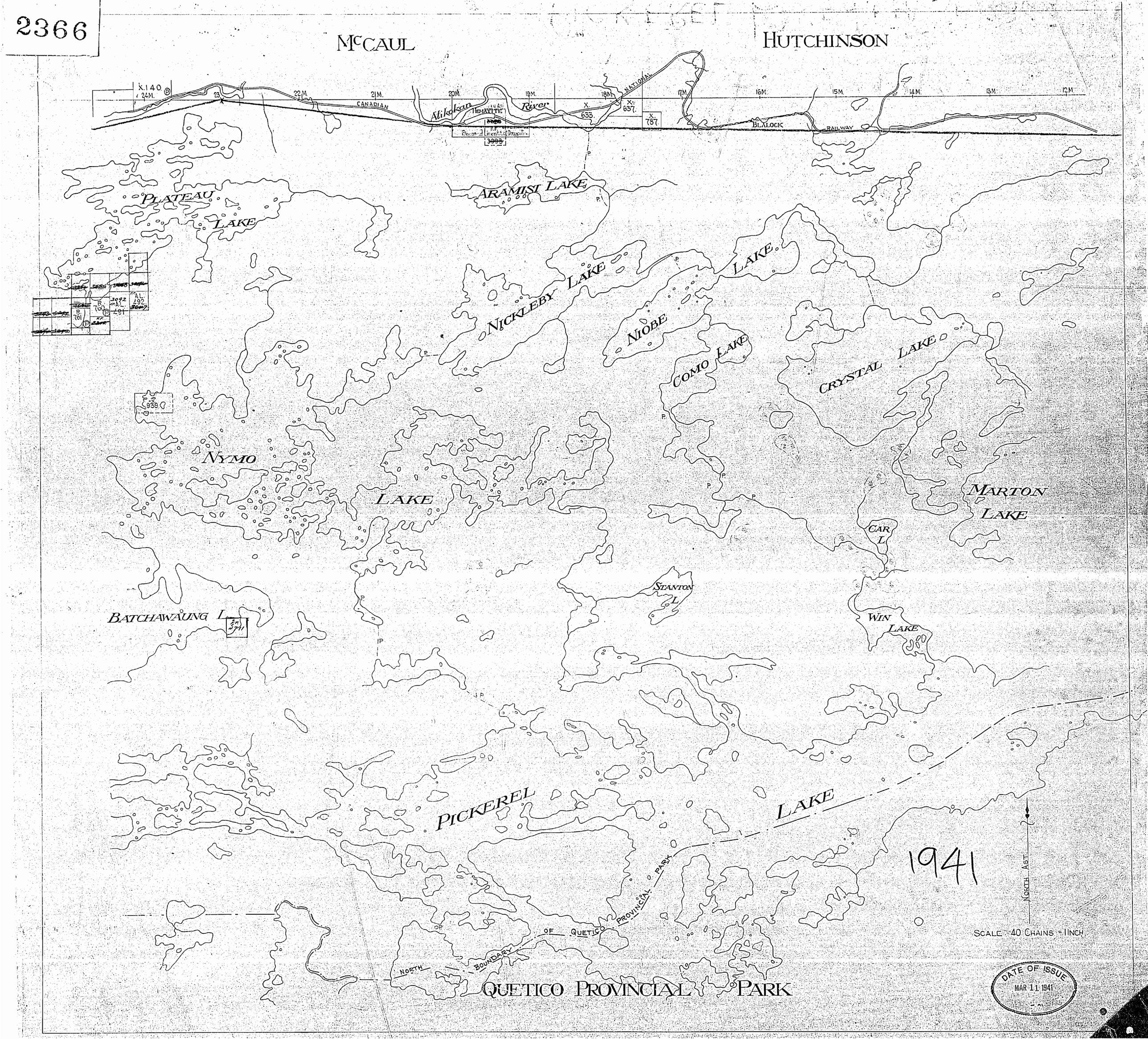
McCAUL
HUTCHINSON
CANADIAN
NATIONAL
Alikokan
HEMATITE
River
BLALOCK
RAILWAY
PLATEAU
LAKE
ARAMISI LAKE
NICKLEBY LAKE
NIOBE
LAKE
COMO LAKE
CRYSTAL LAKE
NYMO
LAKE
MARTON
LAKE
CAR
L
STANTON
L
WIN
LAKE
BATCHAWAUNG L
PICKEREL
LAKE
1941
NORTH AST.
SCALE 40 CHAINS = 1 INCH
NORTH BOUNDARY OF QUETICO PROVINCIAL PARK
QUETICO PROVINCIAL PARK
DATE OF ISSUE
MAR 11 1941

2366

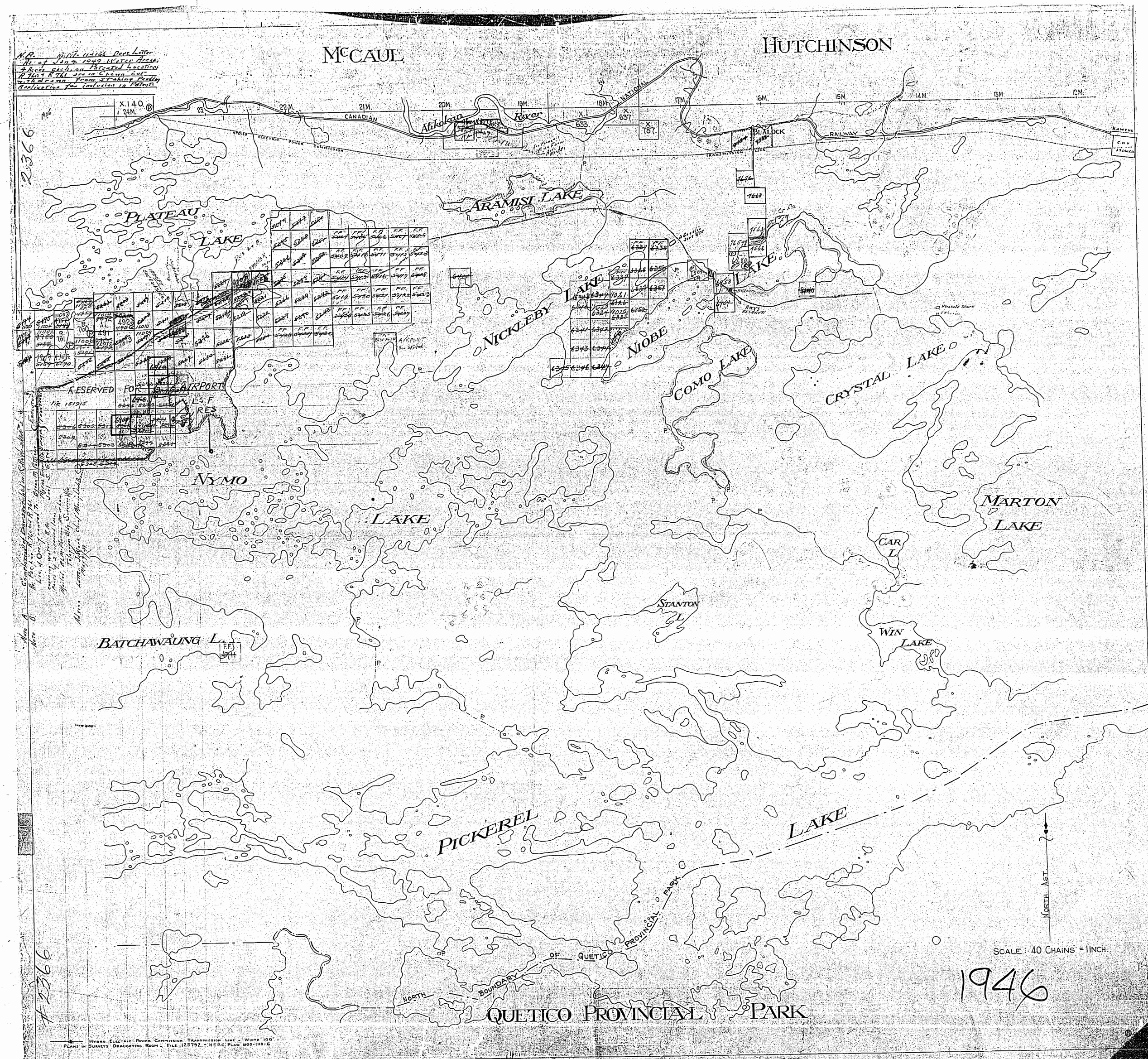
McCAUL
HUTCHINSON
CANADIAN
NATIONAL
RAILWAY
Abitibi River
BLALOCK
PLATEAU LAKE
ARAMISI LAKE
NICKLEBY LAKE
NIOBE LAKE
COMO LAKE
CRYSTAL LAKE
MARTON LAKE
RESERVED FOR AIRPORT
NYMO LAKE
STANTON L.
WIN LAKE
BATCHAWAUNG L.
PICKEREL LAKE
NORTH BOUNDARY OF QUETICO PROVINCIAL PARK
QUETICO PROVINCIAL PARK
SCALE: 40 CHAINS = 1 INCH
NORTH AST.
1946

2366

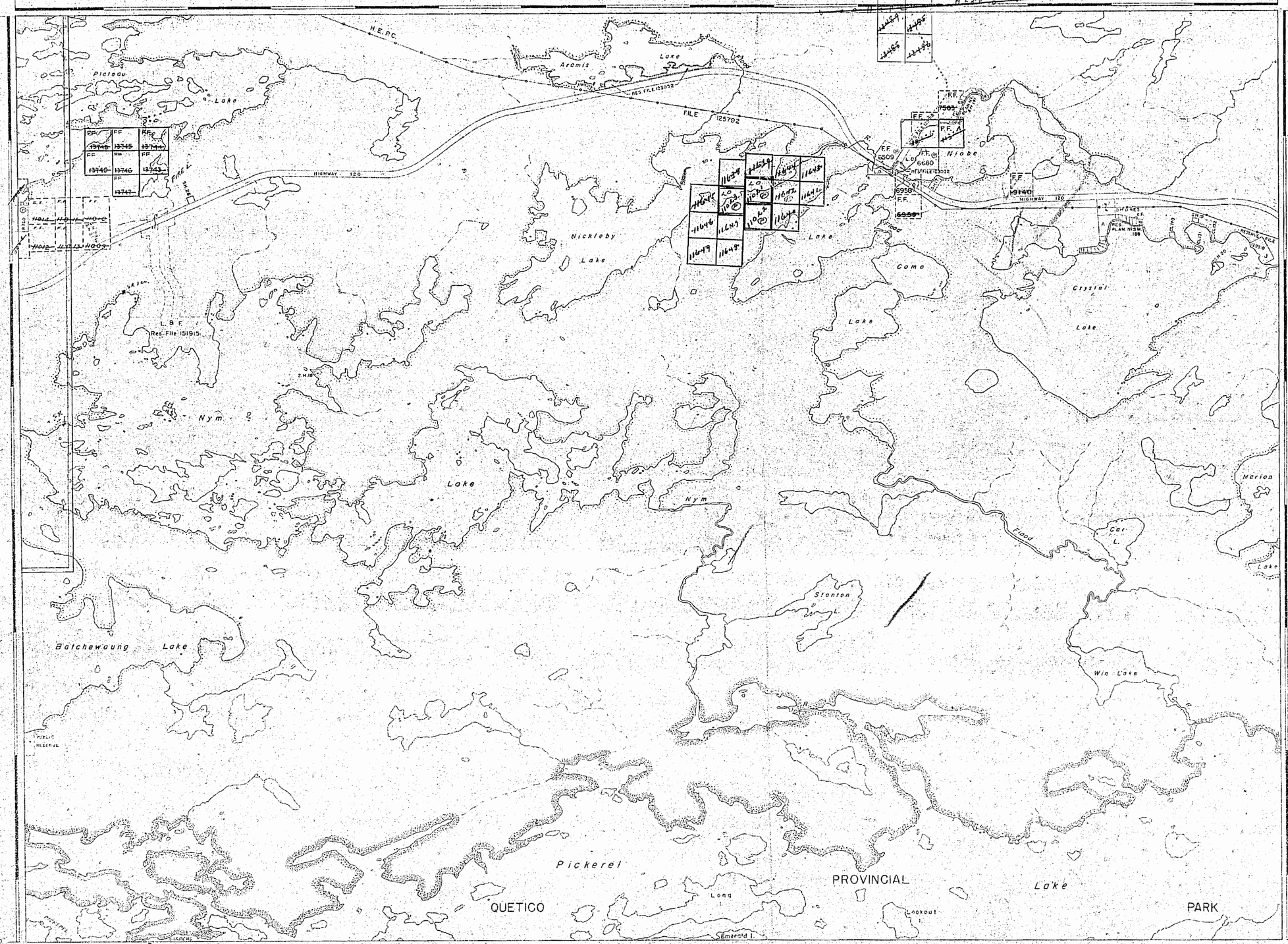


AREA OF

# PICKEREL LAKE
(NORTH PART)

DISTRICT OF
RAINY RIVER

FORT FRANCES
MINING DIVISION

SCALE: 1-INCH = 40 CHAINS

## LEGEND

| | |
|---|---|
| PATENTED LAND | Ⓟ |
| CROWN LAND SALE | C.S. |
| LEASES | Ⓛ |
| LOCATED LAND | Loc. |
| LICENSE OF OCCUPATION | L.O. |
| MINING RIGHTS ONLY | M.R.O. |
| SURFACE RIGHTS ONLY | S.R.O. |
| ROADS | |
| IMPROVED ROADS | |
| KING'S HIGHWAYS | |
| RAILWAYS | |
| POWER LINES | |
| MARSH OR MUSKEG | |
| MINES | |

## NOTES

400' Reserve to Dept. of Lands & Forests shown thus:

Lands in Quetico Provincial Park may be staked only under Ont. Regulation No. 329 governing staking in Provincial Parks.

Corporation of the Township of Atikokan shown thus:

1956

PLAN NO. M-2366

DEPARTMENT OF MINES
– ONTARIO –

2366

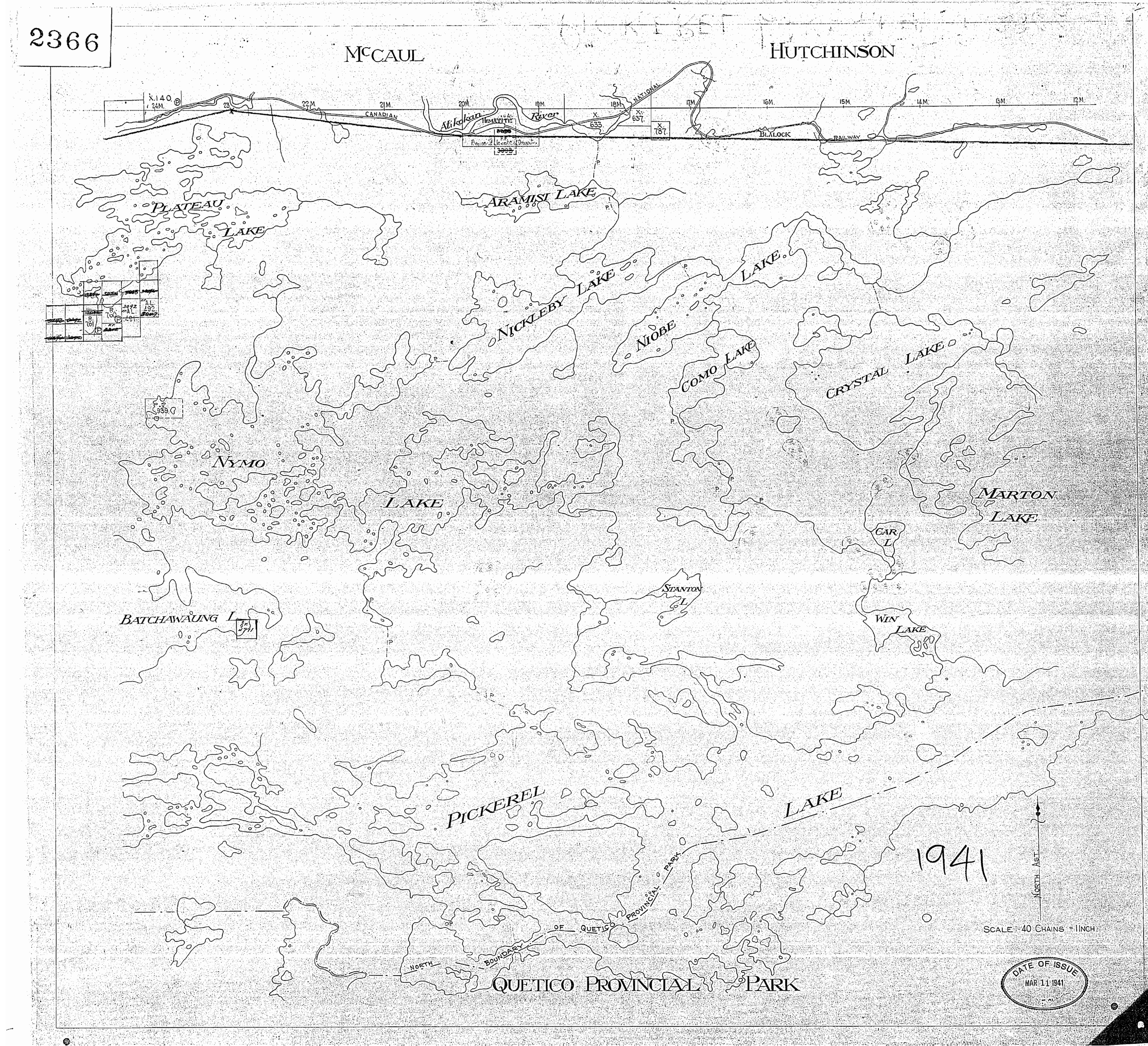


DATE OF ISSUE
MAR 11 1941

2366

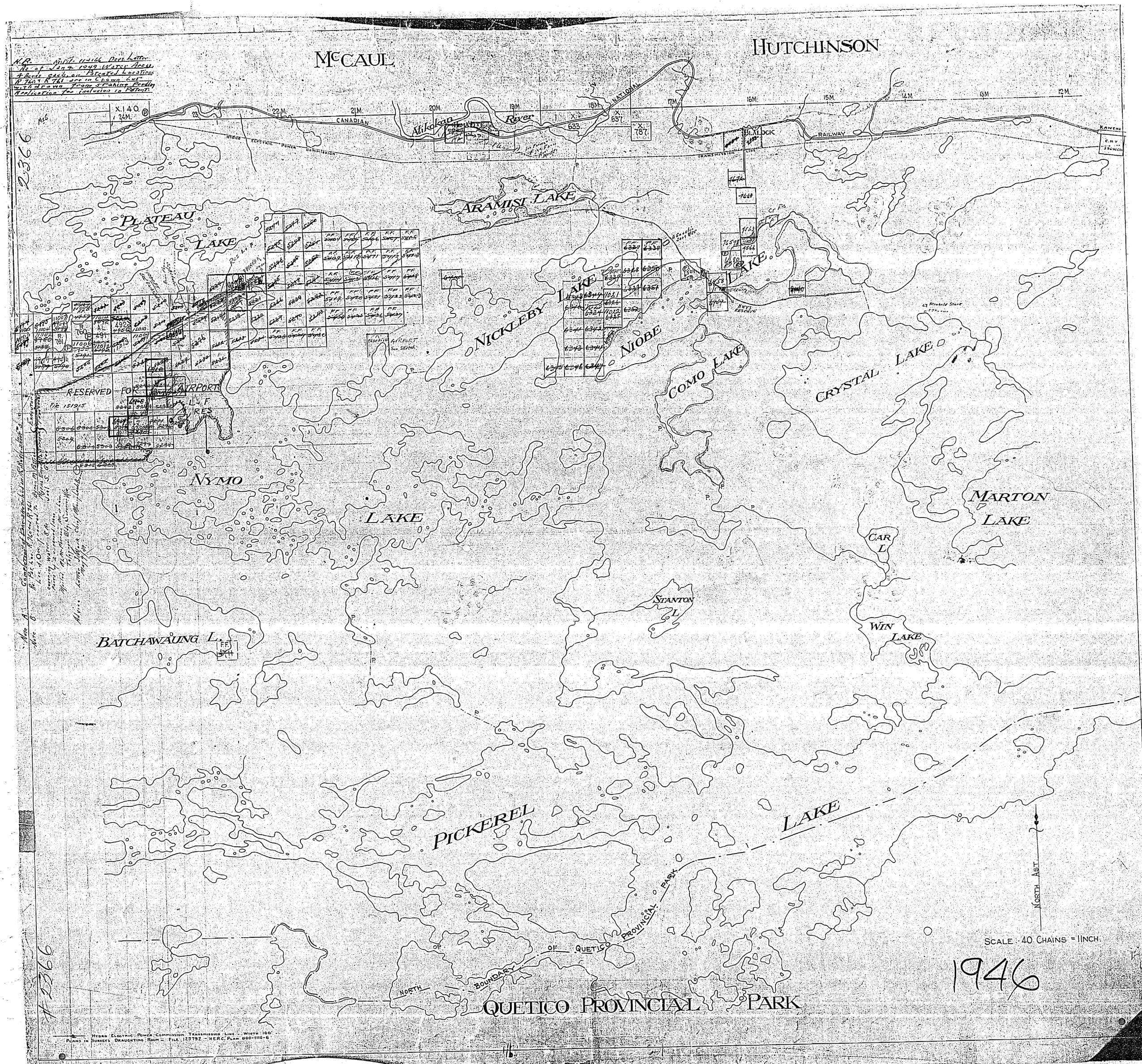
McCAUL
HUTCHINSON
CANADIAN
NATIONAL
RAILWAY
Mikokan River
HYDRO ELECTRIC POWER COMMISSION
TRANSMISSION LINE
BLATLOCK
ARAMIST LAKE
PLATEAU LAKE
NICKLEBY LAKE
NIOBE LAKE
COMO LAKE
CRYSTAL LAKE
RESERVED FOR AIRPORT
L.F. RES
NYMO LAKE
MARTON LAKE
CAR L
STANTON L
WIN LAKE
BATCHAWAUNG L.
PICKEREL LAKE
NORTH BOUNDARY OF QUETICO PROVINCIAL PARK
NORTH AST
SCALE: 40 CHAINS = 1 INCH.
1946
QUETICO PROVINCIAL PARK
HYDRO ELECTRIC POWER COMMISSION TRANSMISSION LINE - WIDTH 100'
PLANS IN SURVEYS DRAUGHTING ROOM - FILE 12792 - H.E.P.C. PLAN 800-1110-6

2366

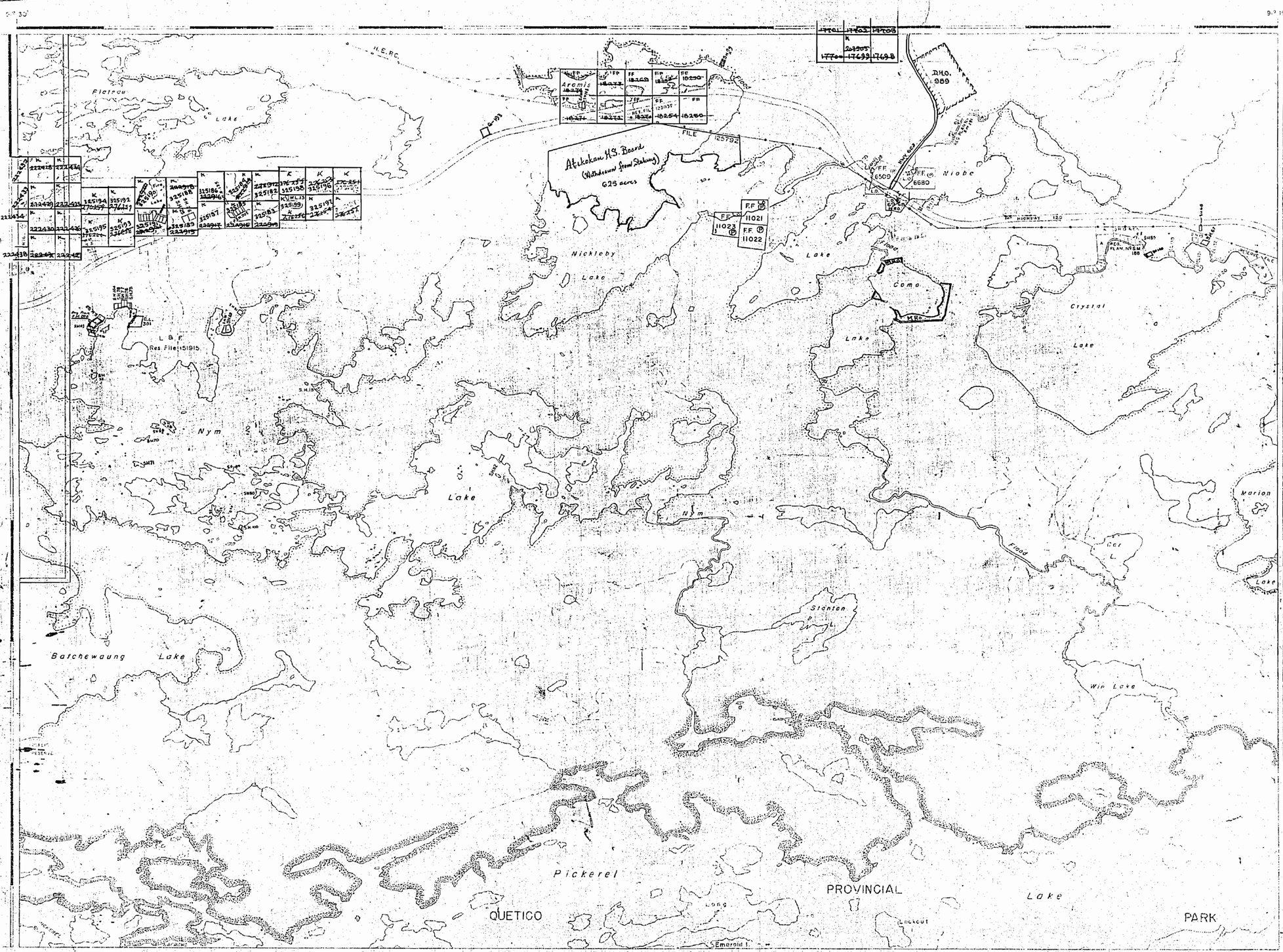


AREA OF

# PICKEREL LAKE

(NORTH PART)

DISTRICT OF
RAINY RIVER

FORT FRANCES
MINING DIVISION

SCALE: 1-INCH = 40 CHAINS

## LEGEND

| | |
|---|---|
| PATENTED LAND | Ⓟ |
| CROWN LAND SALE | C.S. |
| LEASES | Ⓛ |
| LOCATED LAND | Loc. |
| LICENSE OF OCCUPATION | L.O. |
| MINING RIGHTS ONLY | M.R.O. |
| SURFACE RIGHTS ONLY | S.R.O. |
| ROADS | |
| IMPROVED ROADS | |
| KING'S HIGHWAYS | |
| RAILWAYS | |
| POWER LINES | |
| MARSH OR MUSKEG | |
| MINES | ⚒ |

## NOTES

400' Reserve to Dept. of Lands & Forests shown thus:

NO STAKING ALLOWED IN QUETICO PROVINCIAL PARK

Corporation of the Township of Atikokan shown thus:

Jan 14/69
Nov 2/69
Dec 2/69
Aug. 10/70
Nov. 10/70
Jan. 25/71
Sept. 8/71
Dec 8/71

1963

2366

2366 PICKEREL LAKE

PLAN NO M-2366

DEPARTMENT OF MINES
— ONTARIO —

2366

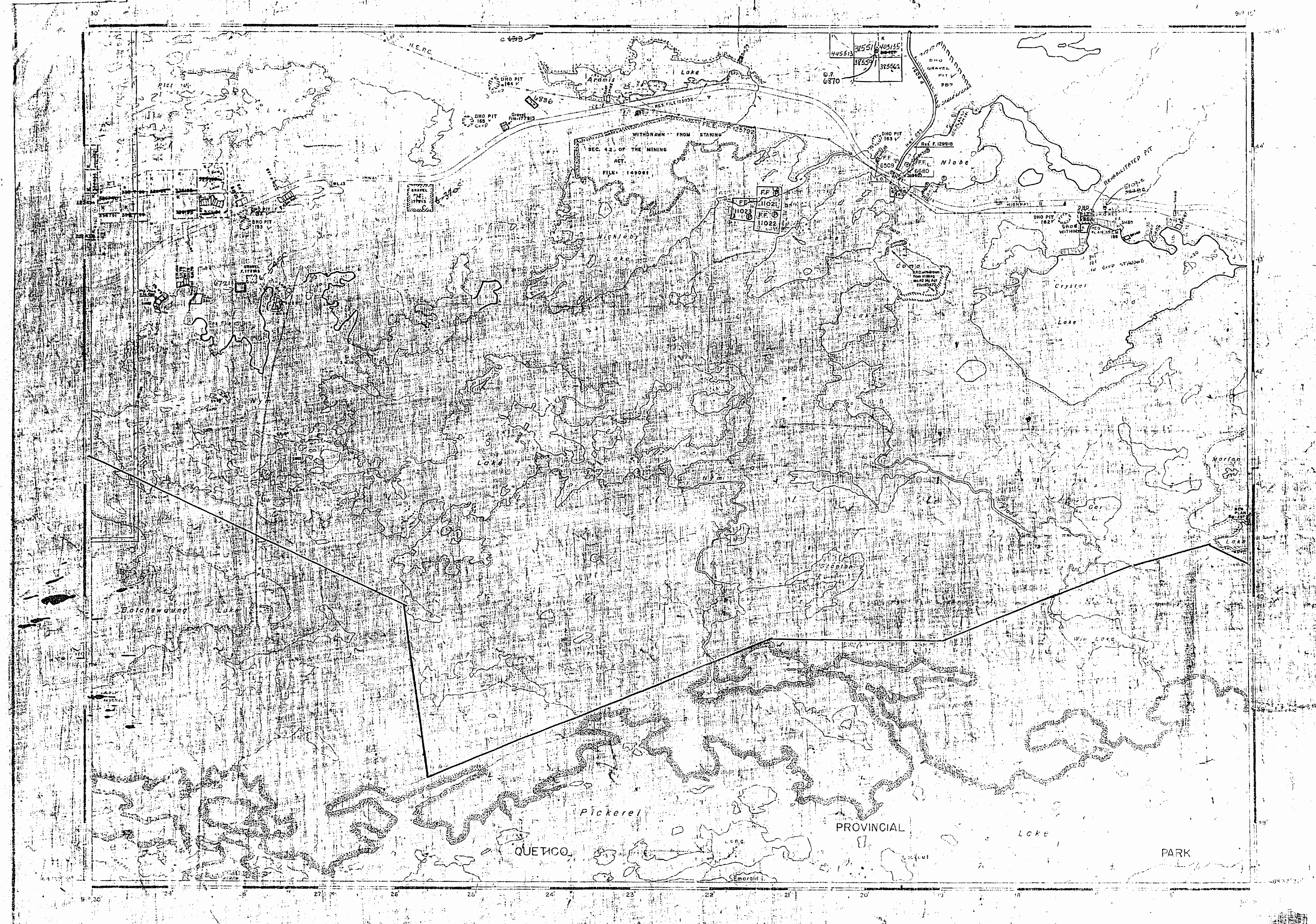


AREA OF

# PICKEREL LAKE
(NORTH PART)

DISTRICT OF
RAINY RIVER

KENORA
MINING DIVISION

SCALE: 1-INCH 40 CHAINS

## LEGEND

| | |
|---|---|
| PATENTED LAND | Ⓟ |
| CROWN LAND SALE | C.S. |
| LEASES | Ⓛ |
| LOCATED LAND | Loc. |
| LICENSE OF OCCUPATION | L.O. |
| MINING RIGHTS ONLY | M.R.O. |
| SURFACE RIGHTS ONLY | S.R.O. |
| ROADS | |
| IMPROVED ROADS | |
| KING'S HIGHWAYS | |
| RAILWAYS | |
| POWER LINES | |
| MARSH OR MUSKEG | |
| MINES | ⚒ |

* See Sandbeach Lake Area landfill (M2393)

## NOTES

400' Reserve to Dept. of Lands & Forests shown thus:

NO STAKING ALLOWED IN QUETICO PROVINCIAL PARK

Corporation of the Township of Atikokan shown thus:

KENORA MINING DIV. RECEIVED JUN 25 1973 AM 7 8 9 10 11 12 1 2 3 4 5 6 PM

Sept. 13/73
NOV. 21/73

1973

NATIONAL TOPOGRAPHIC SERIES 52 B 11

PLAN NO. M-2366

ONTARIO
MINISTRY OF NATURAL RESOURCES
SURVEYS AND MAPPING BRANCH

2366

AREA OF

# PICKEREL LAKE

(NORTH PART)

DISTRICT OF RAINY RIVER

KENORA MINING DIVISION

SCALE: 1-INCH = 40 CHAINS

## LEGEND

| | |
|---|---|
| PATENTED LAND | Ⓟ |
| CROWN LAND SALE | C.S. |
| LEASES | Ⓛ |
| LOCATED LAND | L.oo |
| LICENSE OF OCCUPATION | L.O. |
| MINING RIGHTS ONLY | M.R.O. |
| SURFACE RIGHTS ONLY | S.R.O. |
| ROADS | |
| IMPROVED ROADS | |
| KING'S HIGHWAYS | 11 |
| RAILWAYS | |
| POWER LINES | |
| MARSH OR MUSKEG | |
| MINES | ✕ |

## NOTES

400' Reserve to Dept. of Lands & Forests shown thus:

NO STAKING ALLOWED IN QUETICO PROVINCIAL PARK

Corporation of the Township of Atikokan shown thus:

KENORA
FILED
DEC. 1971
RECEIPT No.
MINING DIVISION
Aug. 25/72

1971

NATIONAL TOPOGRAPHIC SERIES 52 B II

PLAN NO. M-2366

ONTARIO
DEPARTMENT
AND NORTHE

Pickerel Lake

2366

SABAWI LAKE & McCAUL TP. M. 2382

PICKEREL LAKE AREA (SOUTH PART) M.2346

AREA OF

# PICKEREL LAKE
(NORTH PART)

DISTRICT OF
RAINY RIVER

THUNDER BAY
MINING DIVISION

SCALE: 1-INCH = 40 CHAINS

## LEGEND

| | |
|---|---|
| PATENTED LAND | Ⓟ |
| CROWN LAND SALE | C.S. |
| LEASES | Ⓛ |
| LOCATED LAND | Loc. |
| LICENSE OF OCCUPATION | L.O. |
| MINING RIGHTS ONLY | M.R.O. |
| SURFACE RIGHTS ONLY | S.R.O. |
| ROADS | |
| IMPROVED ROADS | |
| KING'S HIGHWAYS | |
| RAILWAYS | |
| POWER LINES | |
| MARSH OR MUSKEG | |
| MINES | |
| CANCELLED | C. |
| S. R. O. PATENTED | |

## NOTES

400' surface rights reservation along the shores of all lakes and rivers.

Areas withdrawn from staking under Section 43 of the Mining Act, R.S.O. 1970.

| Order No | File | Date | Disposition |
|---|---|---|---|
| Sec.42(R.S.O.'60) | 149061 | | S.R.& M.R. |
| " " | 163472 | | S.R.O. |
| W.65/75 | 156140 | 18/11/75 | S.R.O. |

February 16, 1977

1977

ATIKOKAN DISTRICT
NATIONAL TOPOGRAPHIC SERIES 52 B 11

PLAN NO. M-2366

MINISTRY OF NATURAL RESOURCES

SABAWI LAKE & McCAUL TWP. G-572 G-554

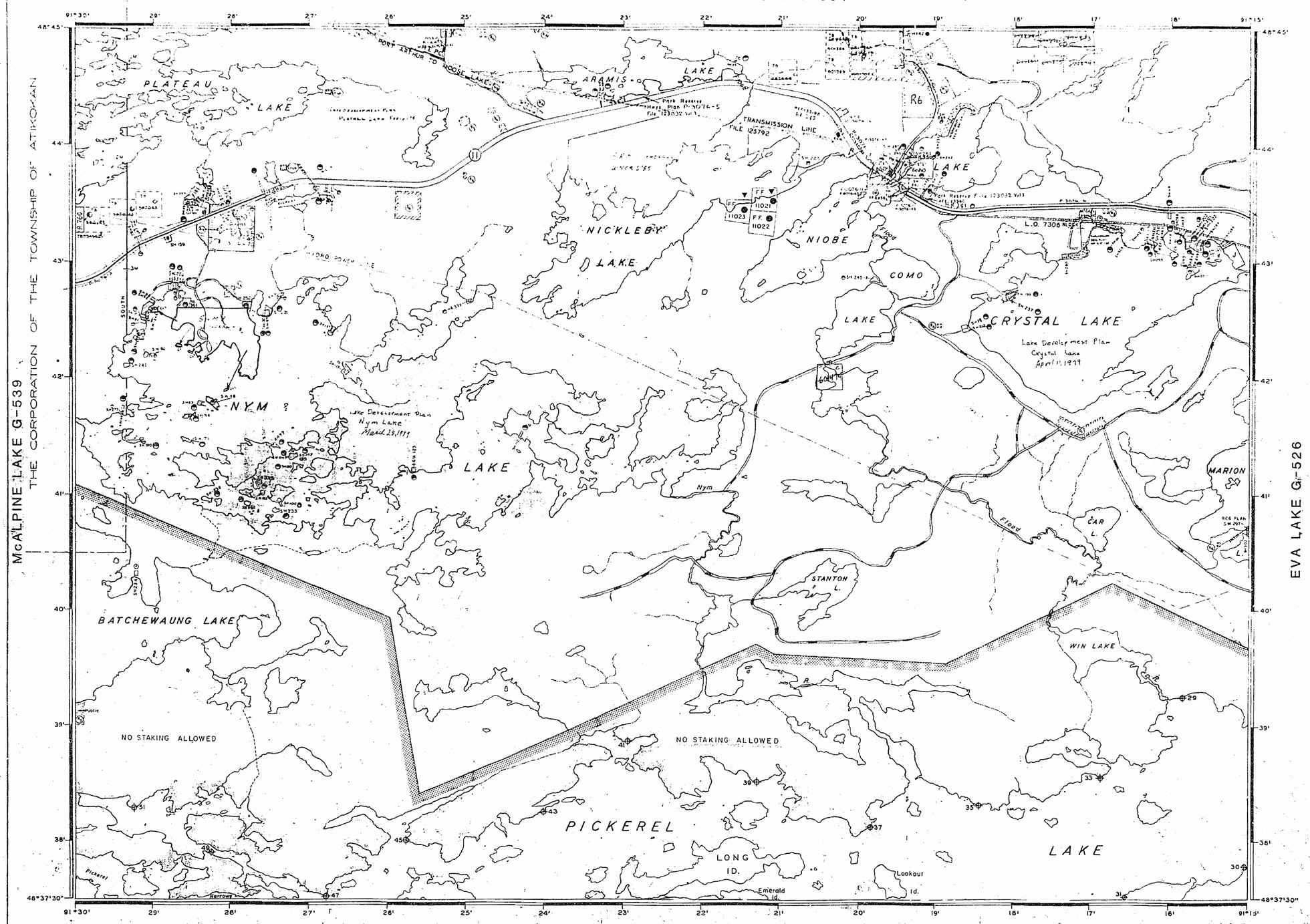


PICKEREL LAKE (south part) G-548

## REFERENCES

[illegible] ONCR 118
[illegible] land roll
S.R. withdrawn under 2/55

THUNDER BAY
MINING DIVISION
RECEIVED
NOV 23 1965
7 8 9 10 11 12 1 2 3 4 5 6 P.M.

## AREAS WITHDRAWN FROM DISPOSITION

S.R. – SURFACE RIGHTS M.R. – MINING RIGHTS

| Description | Order No | Date | Disposition | File |
|---|---|---|---|---|
| [illegible] | | | S.R. & M.R. | 49067 |
| [illegible] RESERVE | | | | 48405 |
| [illegible] PUBLIC RESERVE | | | | |
| [illegible] ZONE | 22/5/80 | S.R. | | 48405 |
| [illegible] | 30/10/80 | S.R. | | 163472 |
| [illegible] | 27/1/81 | S.R. | | |

## SAND AND GRAVEL

QUARRY PERMIT

- M.T.C. PIT No 2A-16
- M.T.C. PIT No 989
- GRAVEL FILE 163472
- GRAVEL FILE 177913
- M.T.C. PIT 165
- M.T.C. PIT 152, 153
- M.T.C. PIT ——— FILE 144255
- M.T.C. PIT 2A-2 FILE 190489
- M.T.C. PIT 164
- S.P. # 19769

## LEGEND

- HIGHWAY AND ROUTE No
- OTHER ROADS
- TRAILS
- SURVEYED LINES
  - TOWNSHIPS, BASE LINES, ETC
  - LOTS, MINING CLAIMS, PARCELS, ETC.
- UNSURVEYED LINES
  - LOT LINES
  - PARCEL BOUNDARY
  - MINING CLAIMS ETC
- RAILWAY AND RIGHT OF WAY
- UTILITY LINES
- NON PERENNIAL STREAM
- FLOODING OR FLOODING RIGHTS
- SUBDIVISION OR COMPOSITE PLAN
- RESERVATIONS
- ORIGINAL SHORELINE
- MARSH OR MUSKEG
- MINES
- TRAVERSE MONUMENT

## DISPOSITION OF CROWN LANDS

| TYPE OF DOCUMENT | SYMBOL |
|---|---|
| PATENT, SURFACE & MINING RIGHTS | ● |
| " , SURFACE RIGHTS ONLY | ● |
| " , MINING RIGHTS ONLY | ● |
| LEASE SURFACE & MINING RIGHTS | ■ |
| " , SURFACE RIGHTS ONLY | ■ |
| " , MINING RIGHTS ONLY | ■ |
| LICENCE OF OCCUPATION | ▲ |
| ORDER-IN COUNCIL | OC |
| RESERVATION | ⊕ |
| CANCELLED | ⊘ |
| SAND & GRAVEL | Ⓢ |
| ← SEE REVERSE SIDE FOR REMARKS | |

NOTE: MINING RIGHTS IN PARCELS PATENTED PRIOR TO MAY 6, 1913, VESTED IN ORIGINAL PATENTEE BY THE PUBLIC LANDS ACT, R.S.O. 1970, CHAP. 380, SEC. 43, SUBSEC. 1.

SCALE: 1 INCH = 40 CHAINS

FEET 0 1000 2000 4000 6000 8000
METRES 0 200 1000 2000 (1 KM) (2 KM)

AREA
# PICKEREL LAKE
## (north part)

M.N.R. ADMINISTRATIVE DISTRICT
**ATIKOKAN**

MINING DIVISION
**THUNDER BAY**

LAND TITLES / REGISTRY DIVISION
**RAINY RIVER**

Ontario Ministry of Natural Resources — Land Management Branch

MARCH 22, 1982

Date: DECEMBER 1981

Number: **G-547**

REFERENCES

## AREAS WITHDRAWN FROM DISPOSITION

S.R. — SURFACE RIGHTS | M.R. — MINING RIGHTS

| | Description | Order No. | Date | Disposition | File |
|---|---|---|---|---|---|
| (R) | Sec 42(1R50.6) | | | S.R. & M.R. | 149061 |
| (R) | M.T.C. RESERVE | | | | 148405 |
| ~~(R)~~ | ~~M.T.C.~~ | ~~C.W.30 (Reg)~~ | ~~22/5/80~~ | ~~S.R.O.~~ | ~~148405~~ |
| ~~(R)~~ | ~~C.L.S.~~ | ~~Patent~~ | ~~30/6/80~~ | ~~S.R.O.~~ | ~~163472~~ |
| (R) | M.N.R. | 65/81 | 27/11/81 | S.R.O. | |

R7 M.N.R. 87 Lease Hydro power line Sky
R8 W.L.87 TCR 06/08/87 SRO see Island Lake Sandwell Corr

RE-FILED ONLY

## SAND AND GRAVEL

| | QUARRY | PERMIT |
|---|---|---|
| (G) | M.T.C. PIT No. 2A-16 | |
| (G) | M.T.C. PIT No. 989 | |
| (G) | GRAVEL FILE 163472 | |
| (G) | GRAVEL FILE 177913 | |
| (G) | M.T.C. PIT 165 | |
| (G) | M.T.C. PIT 152, 153. | |
| (G) | M.T.C. PIT | FILE 144255 |
| (G) | M.T.C. PIT 2A-2 | FILE 190489 |
| (G) | M.T.C. PIT 164 | |
| (G) | Q.P. # 19769 | |

# SABAWI LAKE & McCAUL TWP. G-572 G-554

McALPINE LAKE G-539 — THE CORPORATION OF THE TOWNSHIP OF ATIKOKAN

EVA LAKE G-526

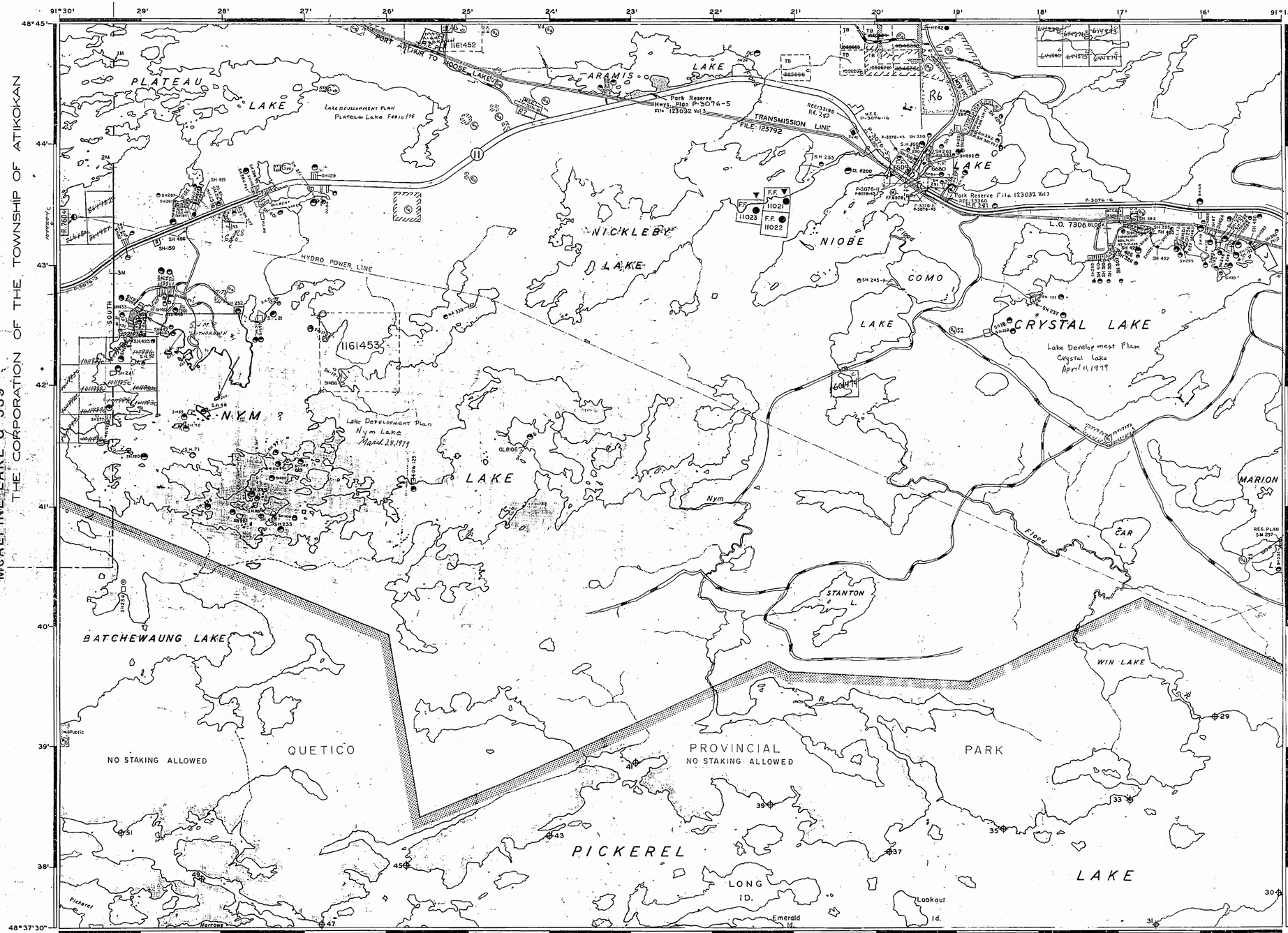


QUETICO PROVINCIAL PARK

PICKEREL LAKE (south part) G-548

REFERENCES

M.N.R. Rights withdrawn - Once 1'85 See Sandro
O. 19/82 TCR REDEFINED SRO

THE INFORMATION THAT APPEARS ON THIS MAP HAS BEEN COMPILED FROM VARIOUS SOURCES, AND ACCURACY IS NOT GUARANTEED. THOSE WISHING TO STAKE MINING CLAIMS SHOULD CONSULT WITH THE MINING RECORDER, MINISTRY OF NORTHERN DEVELOPMENT AND MINES, FOR ADDITIONAL INFORMATION ON THE STATUS OF THE LANDS SHOWN HEREON.

## LEGEND

- HIGHWAY AND ROUTE No.
- OTHER ROADS
- TRAILS
- SURVEYED LINES.
  - TOWNSHIPS, BASE LINES, ETC.
  - LOTS, MINING CLAIMS, PARCELS, ETC.
- UNSURVEYED LINES.
  - LOT LINES
  - PARCEL BOUNDARY
  - MINING CLAIMS ETC.
- RAILWAY AND RIGHT OF WAY
- UTILITY LINES
- NON-PERENNIAL STREAM
- FLOODING OR FLOODING RIGHTS
- SUBDIVISION OR COMPOSITE PLAN
- RESERVATIONS
- ORIGINAL SHORELINE
- MARSH OR MUSKEG
- MINES
- TRAVERSE MONUMENT
- LAND USE PERMITS FOR COMMERCIAL TOURISM OUTPOST CAMPS

## DISPOSITION OF CROWN LANDS

| TYPE OF DOCUMENT | SYMBOL |
|---|---|
| PATENT, SURFACE & MINING RIGHTS | ● |
| " , SURFACE RIGHTS ONLY | ◐ |
| " , MINING RIGHTS ONLY | ◑ |
| LEASE, SURFACE & MINING RIGHTS | ■ |
| " , SURFACE RIGHTS ONLY | ◪ |
| " , MINING RIGHTS ONLY | ⬓ |
| LICENCE OF OCCUPATION | ▼ |
| ORDER-IN-COUNCIL | OC |
| RESERVATION | Ⓡ |
| CANCELLED | ⊘ |
| SAND & GRAVEL | Ⓖ |
| SEE MOTIKIT LANDROLL | |

NOTE: MINING RIGHTS IN PARCELS PATENTED PRIOR TO MAY 6, 1913, VESTED IN ORIGINAL PATENTEE BY THE PUBLIC LANDS ACT, R.S.O. 1970, CHAP. 380, SEC. 63, SUBSEC. 1.

SCALE: 1 INCH = 40 CHAINS

FEET: 0 1000 2000 4000 6000 8000

METRES: 0 200 1000 (1 KM) 2000 (2 KM)

AREA
# PICKEREL LAKE (north part)

M.N.R. ADMINISTRATIVE DISTRICT
**ATIKOKAN**

MINING DIVISION
**THUNDER BAY**

LAND TITLES / REGISTRY DIVISION
**RAINY RIVER**

Ontario — Ministry of Natural Resources — Land Management Branch

MARCH 22, 1982

| Date | Number |
|---|---|
| DECEMBER 1981 | G-547 |

Out of Service Feb. 10/94.