

Hoffman Tp - (M-1428)

THE TOWNSHIP  
OF

**PINE**  
(TP. 5H)

DISTRICT OF  
ALGOMA

SAULT STE. MARIE  
MINING DIVISION

SCALE: 1-INCH 40 CHAINS


**LEGEND**

PATENTED LAND	Ⓟ
CROWN LAND SALE	C.S.
LEASES	Ⓛ
LOCATED LAND	Loc.
LICENSE OF OCCUPATION	L.O.
MINING RIGHTS ONLY	M.R.O.
SURFACE RIGHTS ONLY	S.R.O.
ROADS	— — — — —
IMPROVED ROADS	— — — — —
KING'S HIGHWAYS	— — — — —
RAILWAYS	— — — — —
POWER LINES	— — — — —
MARSH OR MUSKEG	— — — — —
MINES	Ⓧ
CANCELLED	Ⓧ

**NOTES**

400' Surface Rights Reservation around  
all lakes and rivers.

*G-3081*

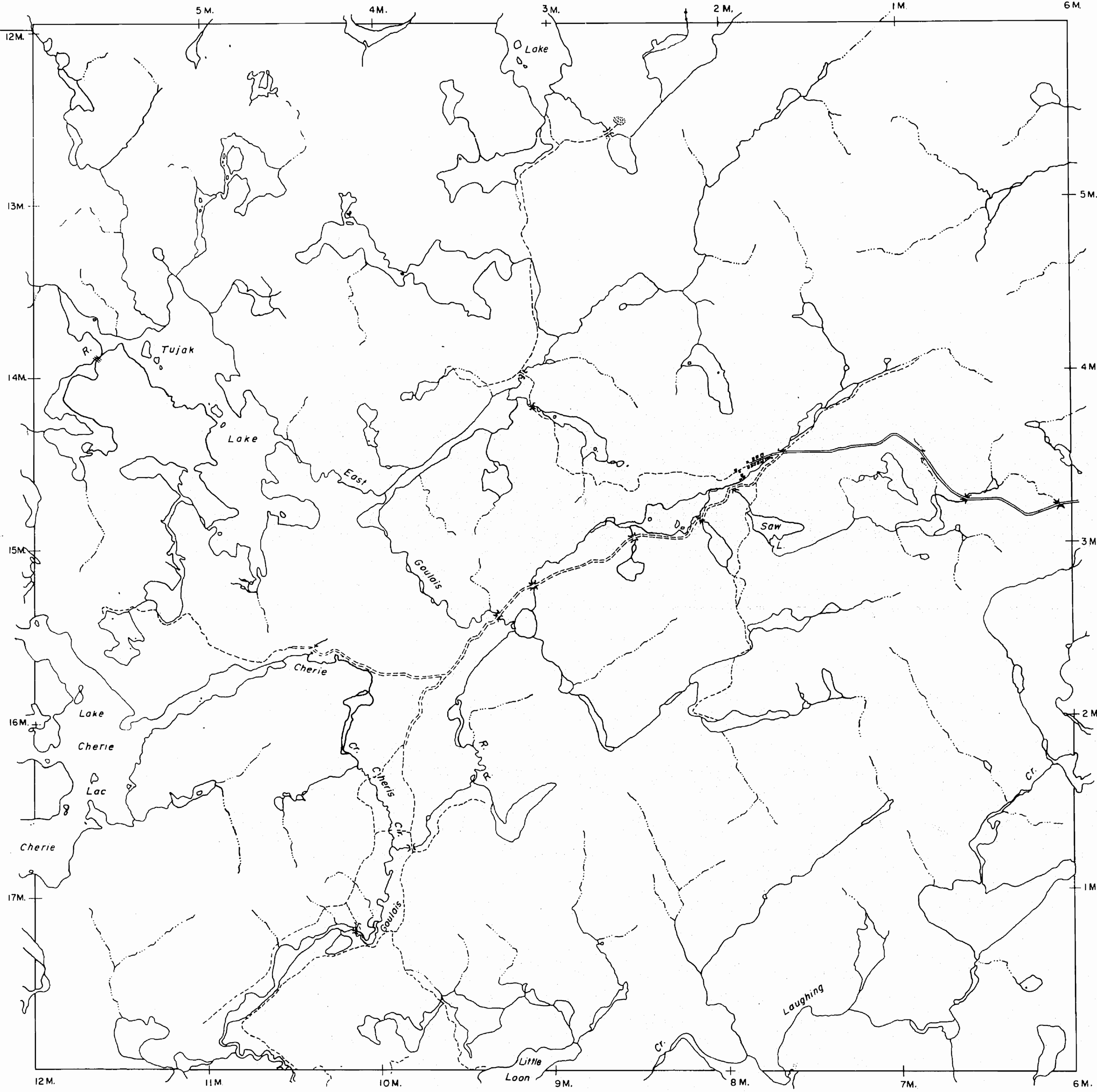


PLAN NO. ~~M.1727~~

ONTARIO

MINISTRY OF NATURAL RESOURCES

SURVEYS AND MAPPING BRANCH



Gaudry Tp  
(M.1462)

Nahwegezhic Tp - (M-1461)

McIlveen Tp - (M-1424)

Menard Tp - (M-1418)

*Revised by G. 3081 - Oct. 3/88 PP.*



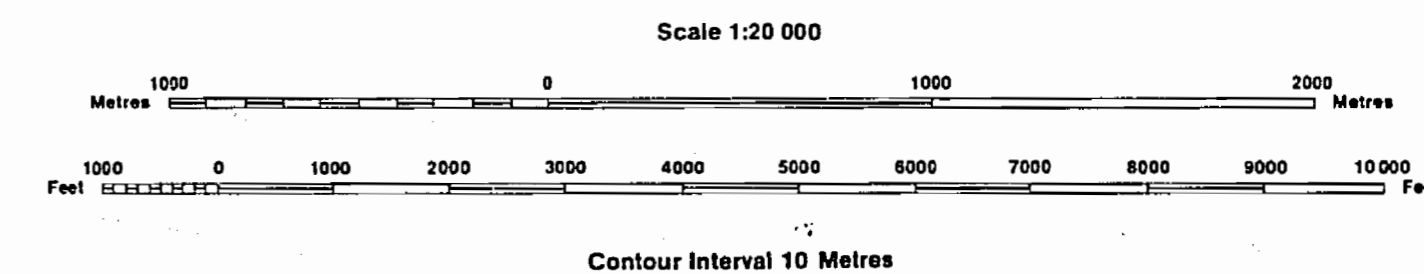
Ministry of Natural Resources

Ministry of Northern Development and Mines

### INDEX TO LAND DISPOSITION

PLAN  
G-3081  
TOWNSHIP  
**PINE**

M.N.R. ADMINISTRATIVE DISTRICT  
**SAULT STE. MARIE**  
MINING DIVISION  
**SAULT STE. MARIE**  
LAND TITLES/REGISTRY DIVISION  
**ALGOMA**



#### AREAS WITHDRAWN FROM DISPOSITION

MRO - Mining Rights Only  
SRO - Surface Rights Only  
M+S - Mining and Surface Rights

Description    Order No.    Date    Disposition    File

#### SYMBOLS


Boundary	
Township, Meridian, Baseline	— — — — —
Road allowance; surveyed	— — — — —
shoreline	— — — — —
Lot/Concession; surveyed	— — — — —
unsurveyed	— — — — —
Parcel; surveyed	— — — — —
unsurveyed	— — — — —
Right-of-way; road	— — — — —
railway	— — — — —
utility	— — — — —
Reservation	— — — — —
Cliff, Pit, Pile	— — — — —
Contour	— — — — —
Interpolated	— — — — —
Approximate	— — — — —
Depression	— — — — —
Control point (horizontal)	— — — — —
Flooded land	— — — — —
Mine head frame	— — — — —
Pipeline (above ground)	— — — — —
Railway; single track	— — — — —
double track	— — — — —
abandoned	— — — — —
Road; highway, county, township	— — — — —
access	— — — — —
trail, bush	— — — — —
Shoreline (original)	— — — — —
Transmission line	— — — — —
Wooded area	— — — — —

#### DISPOSITION OF CROWN LANDS

Patent	
Surface & Mining Rights	●
Surface Rights Only	○
Mining Rights Only	○
Lease	
Surface & Mining Rights	■
Surface Rights Only	□
Mining Rights Only	□
Licence of Occupation	▼
Order-in-Council	OC
Cancelled	⊙
Reservation	⊙
Sand & Gravel	⊙

The 1975 Magnetic Bearing  
Approx. 52° 30' W Annual Change  
Decreasing 2'

THE INFORMATION THAT APPEARS ON THIS MAP HAS BEEN COMPILED FROM VARIOUS SOURCES, AND ACCURACY IS NOT GUARANTEED. THOSE WISHING TO STAKE MINING CLAIMS SHOULD CONSULT WITH THE MINING RECORDER, MINISTRY OF NORTHERN DEVELOPMENT AND MINES, FOR ADDITIONAL INFORMATION ON THE STATUS OF THE LANDS SHOWN HEREON.



TWP. 6.H. M.-1428

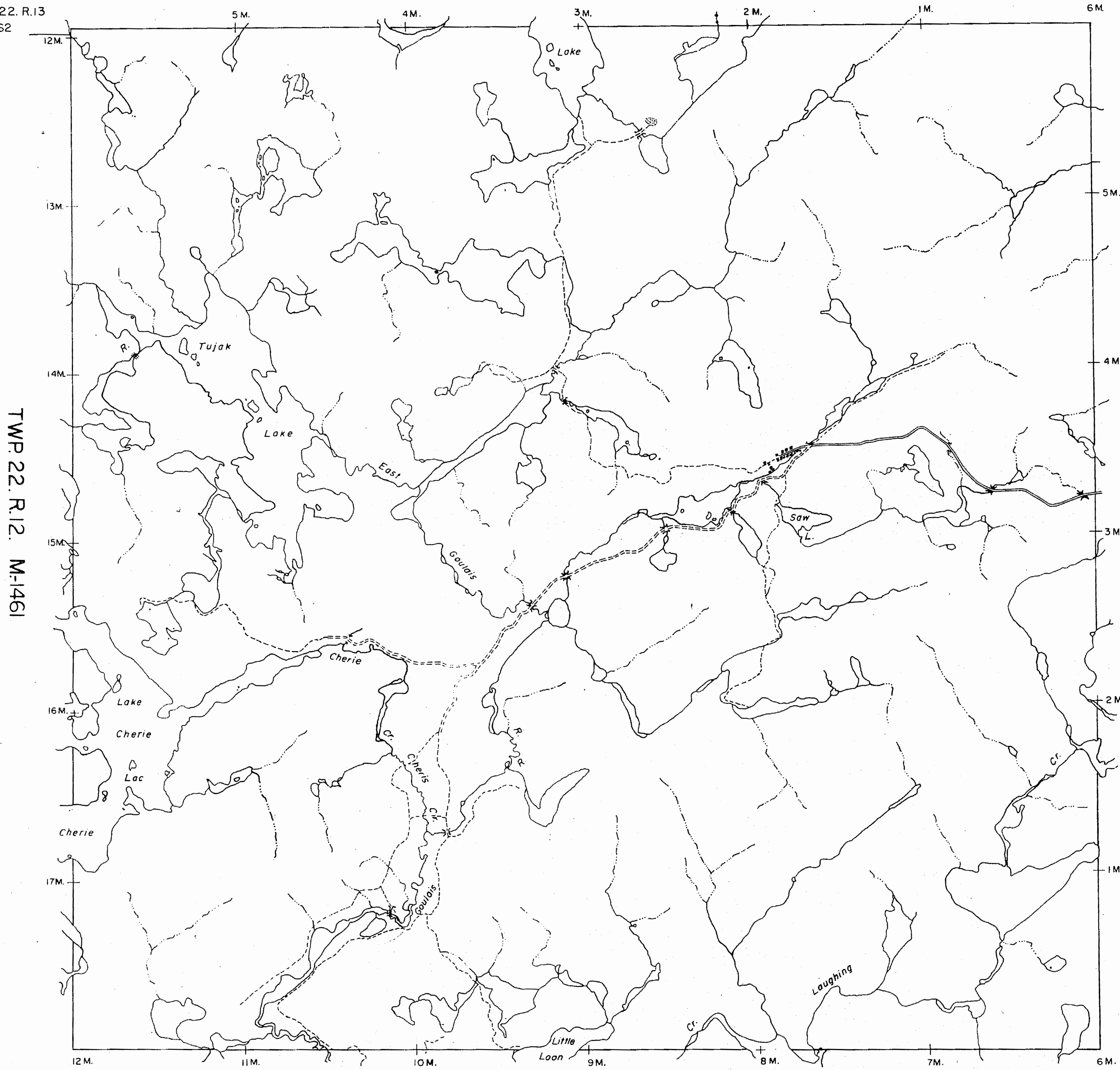
5H. (PINE)

DISTRICT OF ALGOMA

SAULT STE. MARIE MINING DIVISION

SCALE: 1-INCH 40 CHAINS

TWP. 22. R. 13  
M. 1462



TWP. 22. R. 12. M.-1461

TWP. 5.G. M.-1424

LEGEND

PATENTED LAND	Ⓟ
CROWN LAND SALE	C.S.
LEASES	Ⓛ
LOCATED LAND	Loc.
LICENSE OF OCCUPATION	L.O.
MINING RIGHTS ONLY	M.R.O.
SURFACE RIGHTS ONLY	S.R.O.
ROADS	— — — — —
IMPROVED ROADS	— — — — —
KING'S HIGHWAYS	— — — — —
RAILWAYS	— — — — —
POWER LINES	— — — — —
MARSH OR MUSKEG	— — — — —
MINES	Ⓧ
CANCELLED	C.

NOTES

400' Surface Rights Reservation around all lakes and rivers.

DATE OF ISSUE  
 OCT 27 1967  
 SAULT STE. MARIE  
 MINING RECORDER'S OFFICE

PLAN NO. **M.1727**

DEPARTMENT OF MINES

— ONTARIO —

TWP. 4.H. M.-1418