

HERONRY LAKE (M.2475)

AREA OF  
**PINUS LAKE  
and  
CLAXTON TWP.**

DISTRICT OF  
RAINY RIVER-KENORA

KENORA  
MINING DIVISION

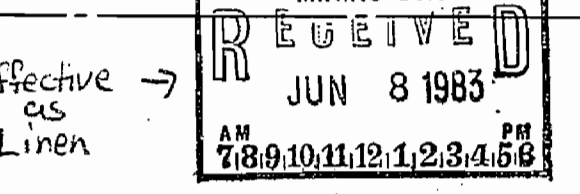
SCALE: 1-INCH = 40 CHAINS

**LEGEND**

- PATENTED LAND ● or ⊙
- CROWN LAND SALE C.S.
- LEASES ⊙
- LOCATED LAND Loc.
- LICENSE OF OCCUPATION L.O.
- MINING RIGHTS ONLY M.R.O.
- SURFACE RIGHTS ONLY S.R.O.
- ROADS —
- IMPROVED ROADS —
- KING'S HIGHWAYS —
- RAILWAYS —
- POWER LINES —
- MARSH OR MUSKEG —
- MINES \*
- CANCELLED C.
- PATENTED S.R.O. ●

**NOTES**

400' Surface Rights Reservation along the shores of all lakes and rivers in the Kenora Mining Division.



Flooding rights reserved up to 1064' above mean sea level on all lands bordering on Lake of the Woods.

**AREAS WITHDRAWN FROM DISPOSITION**

Description	Order No.	Date	Disposition	File
W6/75		5/2/75	S.R.O.	144656
PARK Reserve "A"				
PARK Reserve "B"				
PARK Reserve "C"				
PARK Reserve "MAY 30 1983"				
MNR Reserve (MTC of the Park Resources)				
Coliper Lake (MTC of the Park Resources)				
Sec. 42 of Mg. Act		3/6/69	S.R.O.	163472

*Obsolete June 6/84*  
**SAND & GRAVEL**

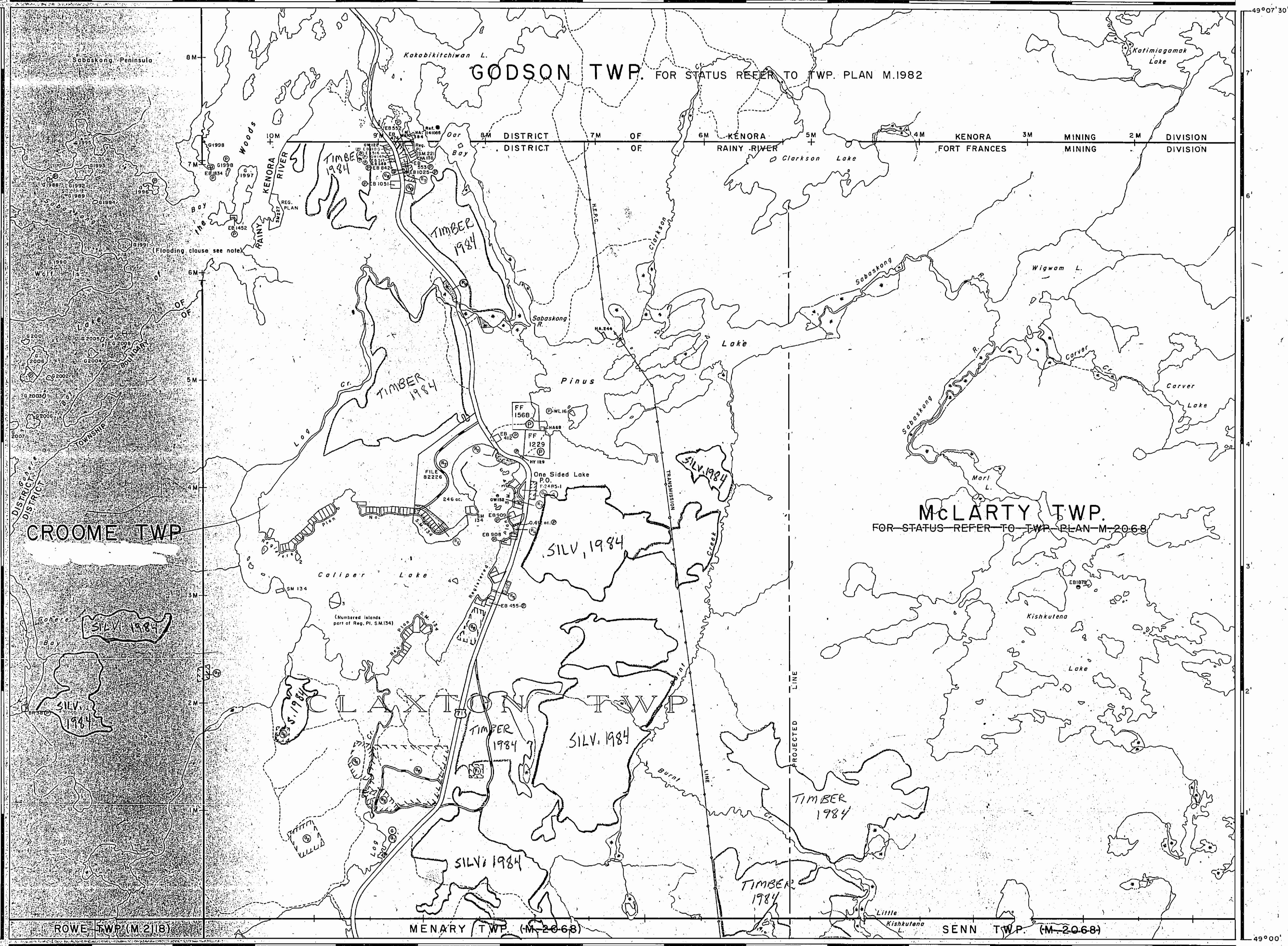
- ⊙ GRAVEL File 144656
- ⊙ M.N.R. Gravel Pit No.90 File 144656
- ⊙ MTC Pit 1181
- ⊙ MTC Pit 1180
- ⊙ MTC Pit 1235
- ⊙ M.N.R. Gravel Pit No.91 File 144656
- ⊙ M.N.R. Gravel Pit No.92 File 144656
- ⊙ Gravel File 144656
- ⊙ MTC Gravel Pit No. 1198
- ⊙ QUARRY PERMIT

NATIONAL TOPOGRAPHIC SERIES 52-C13

**PLAN NO. M.2036**

ONTARIO  
MINISTRY OF NATURAL RESOURCES  
SURVEYS AND MAPPING BRANCH

SPLITROCK BAY AREA & MATHIEU TWP. (M.2098)





HERONRY LAKE (M.2475)

*Pinus Lake*  
 &  
**CLAXTON TWP.**  
 DISTRICT OF  
 RAINY RIVER - KENORA

KENORA  
 MINING DIVISION  
 SCALE: 1-INCH = 40 CHAINS

**LEGEND**

PATENTED LAND	CS
CROWN LAND SALE	CS
LEASES	CS
LOCATED LAND	LO
LICENSE OF OCCUPATION	MRO
MINING RIGHTS ONLY	MRO
SURFACE RIGHTS ONLY	SRO
ROADS	—
IMPROVED ROADS	—
KING'S HIGHWAYS	—
RAILWAYS	—
POWER LINES	—
MARSH OR MUSKEG	X
MINES	X
CANCELLED	C

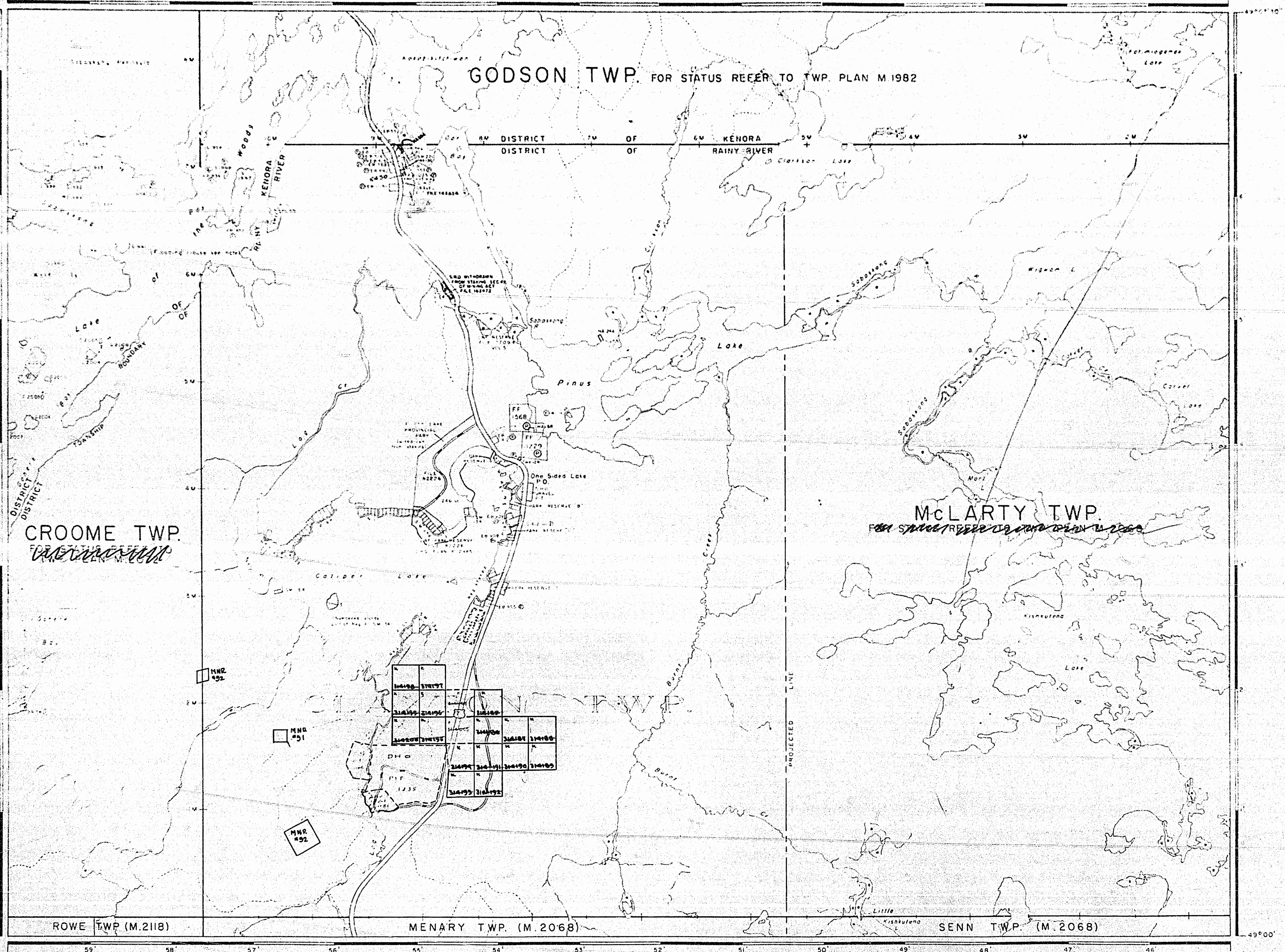
**NOTES**

400'

Flooding rights reserved up to 1064' above mean sea level on all lands bordering on Lake of the Woods.

**KENORA**  
 FILED  
 REC'D. FEB 21 1972  
 RECEIPT No.  
 MINING DIVISION  
 Mar 29/72  
 Feb 21/73  
 APR 15 1973

PLAN NO. **M.2036**  
 ONTARIO *CLAXTON*  
 DEPARTMENT OF MINES  
 AND NORTHERN AFFAIRS



SPLITROCK BAY AREA & MATHIEU TWP. (M.2098)

CROOME TWP.  
*CLAXTON*

McLARTY TWP.  
*FOR STATUS REFER TO TWP. PLAN M.2036*

ROWE TWP. (M.2118)

MENARY TWP. (M.2068)

SENN TWP. (M.2068)

**CLAXTON**



HERONRY LAKE (M.2475)

AREA OF  
PINUS LAKE  
and  
CLAXTON TWP.

DISTRICT OF  
RAINY RIVER - KENORA

KENORA  
MINING DIVISION


SCALE: 1-INCH = 40 CHAINS

LEGEND

- PATENTED LAND ● or ⊙
- CROWN LAND SALE C.S.
- LEASES ⊙
- LOCATED LAND Loc.
- LICENSE OF OCCUPATION L.O.
- MINING RIGHTS ONLY M.R.O.
- SURFACE RIGHTS ONLY S.R.O.
- ROADS —
- IMPROVED ROADS —
- KING'S HIGHWAYS —
- RAILWAYS —
- POWER LINES —
- MARSH OR MUSKOG —
- MINES \*
- CANCELLED C.
- PATENTED S.R.O. ●

NOTES

400' Surface Reservation along the shores  
of lakes and rivers



Flooding rights reserved up to 1064' above  
mean sea level on all lands bordering on  
Lake of the Woods.

AREAS WITHDRAWN FROM DISPOSITION

S.R. — SURFACE RIGHTS M.R. — MINING RIGHTS

Description	Order No.	Date	Disposition	File
RE-OPENED	MWR-015/84	DEC. 7/84	SRO	
PARK Reserve "A"				
PARK Reserve "B"				
PARK Reserve "C"				
PARK Reserve "D"				
MNR Reserve (MTC Plan P-2485-11)				
Calliper Lake Prov. Park (Withdrawn from staking)				
Sec. 42 of Mg. Act	3/6/69		S.R.O.	163472
WASTE DISPOSAL	40/85	01/28/85	SRO	

SAND & GRAVEL

- GRAVEL File 144656
- MNR Gravel Pit No. 90 File 144656
- MTC Pit 1181
- MTC Pit 1180
- MTC Pit 1235
- MNR Gravel Pit No. 91 File 144656
- MNR Gravel Pit No. 92 File 144656
- Gravel File 144656
- MTC Gravel Pit No. 1198
- QUARRY PERMIT

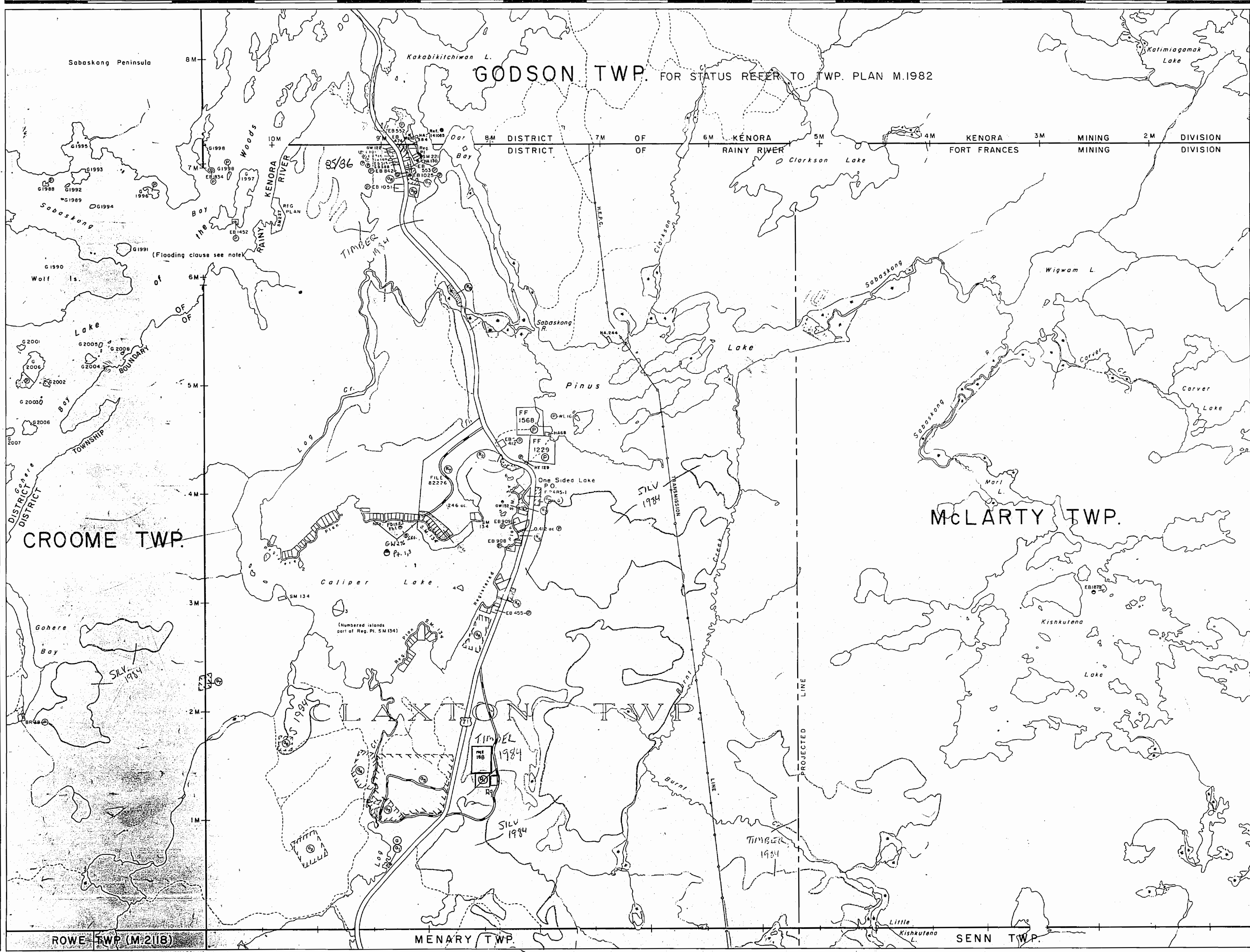
NATIONAL TOPOGRAPHIC SERIES 52G13

PLAN NO. M.2036

ONTARIO  
MINISTRY OF NATURAL RESOURCES

SURVEYS AND MAPPING BRANCH

SPLITROCK BAY AREA & MATHIEU TWP. (M.2098)



Obsolète



2036

HERONRY LAKE (M 2475)

AREA OF  
PINUS LAKE  
and  
CLAXTON TWP.

DISTRICT OF  
RAINY RIVER - KENORA

FORT FRANCES - KENORA  
MINING DIVISION

SCALE: 1-INCH = 40 CHAINS

LEGEND


- PATENTED LAND Ⓟ
- CROWN LAND SALE C.S.
- LEASES Ⓛ
- LOCATED LAND Loc.
- LICENSE OF OCCUPATION L.O.
- MINING RIGHTS ONLY M.R.O.
- SURFACE RIGHTS ONLY S.R.O.
- ROADS —
- IMPROVED ROADS —
- KING'S HIGHWAYS —
- RAILWAYS —
- POWER LINES —
- MARSH OR MUSKEG —
- MINES Ⓜ
- CANCELLED C.

NOTES

400' reserve around all lakes and rivers to  
Dept. of Lands & Forests.

~~Islands in Lake of the Woods withdrawn from  
staking under Sect. 39 sub. 1 of Mining Act.  
File 8705~~

Flooding rights reserved up to 1064' above  
mean sea level on all lands bordering on  
Lake of the Woods.

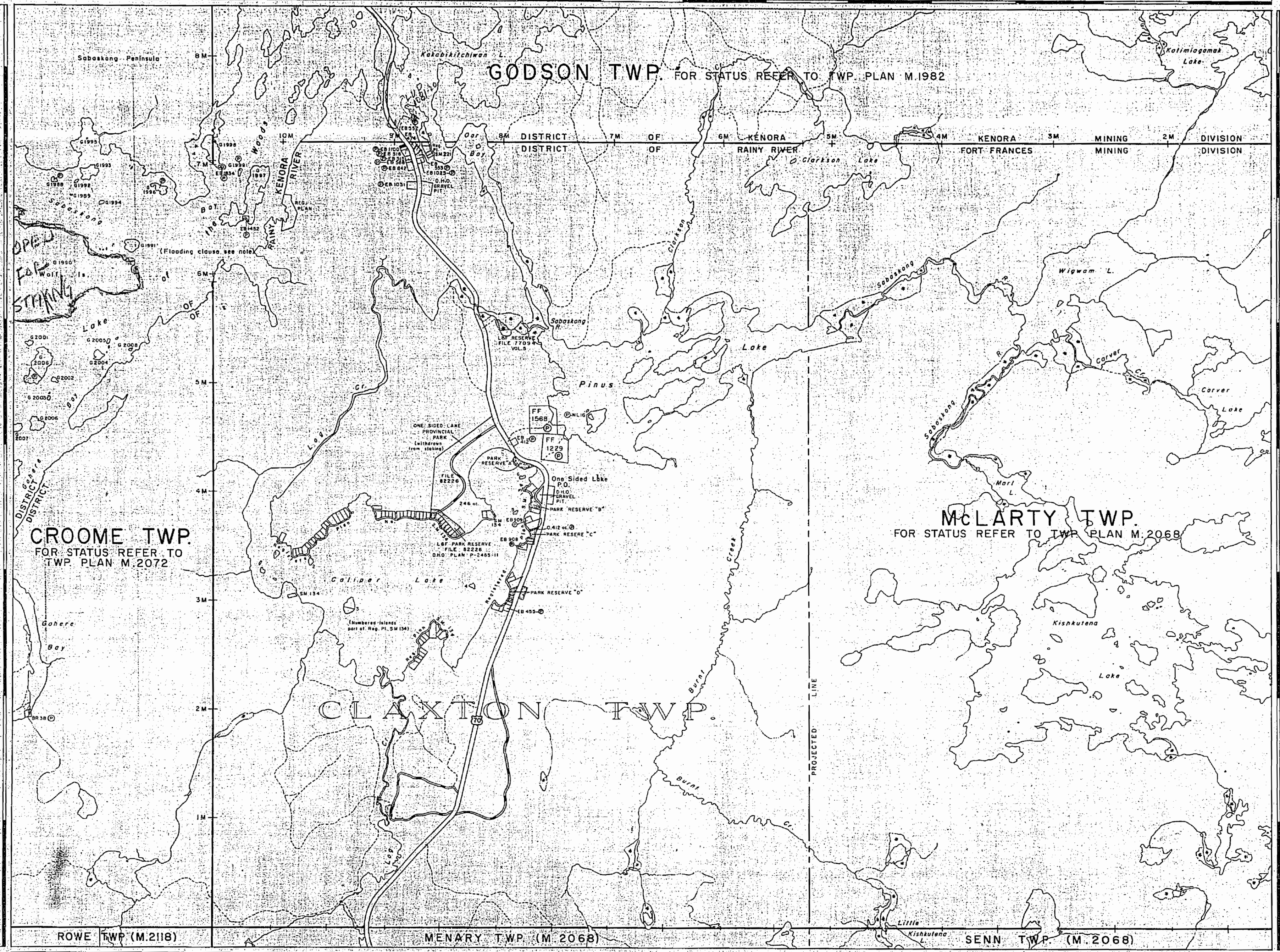


PLAN NO. M.2036

DEPARTMENT OF MINES

— ONTARIO —

SPLITROCK BAY AREA & MATHIEU TWP. (M.2098)



GODSON TWP. FOR STATUS REFER TO TWP. PLAN M.1982

CROOME TWP.  
FOR STATUS REFER TO  
TWP. PLAN M.2072

CLAXTON TWP.

McLARTY TWP.  
FOR STATUS REFER TO TWP. PLAN M.2068

ROWE TWP. (M.2118)

MENARY TWP. (M.2068)

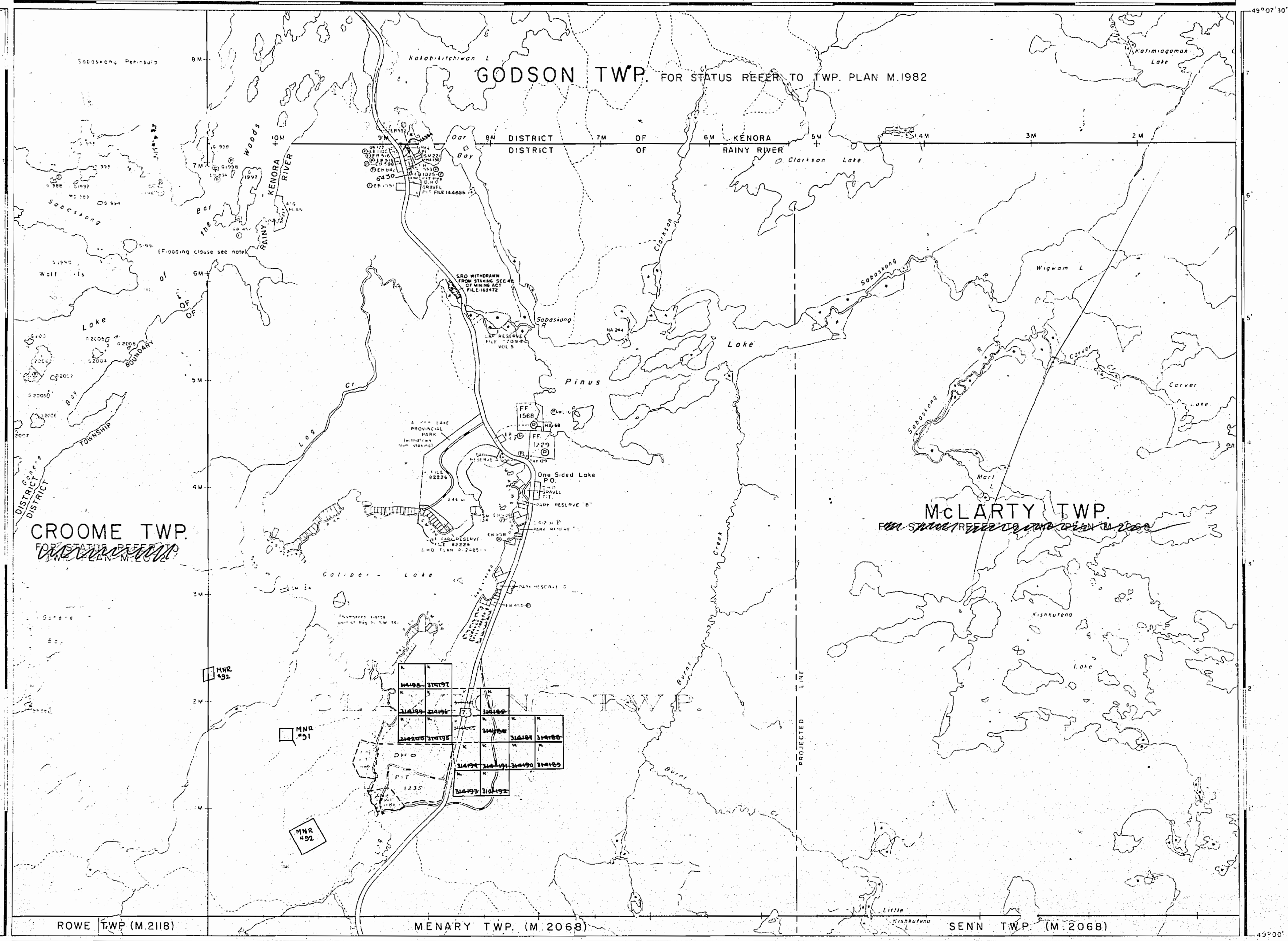
SENN TWP. (M.2068)



2036

HERONRY LAKE (M.2475)

SPLITROCK BAY AREA & MATHIEU TWP. (M.2098)



Pinus Lake & CLAXTON TWP.

DISTRICT OF RAINY RIVER - KENORA

KENORA MINING DIVISION

SCALE: 1-INCH = 40 CHAINS

LEGEND

- PATENTED LAND (P)
- CROWN LAND - SALE (C.S.)
- LEASES (L)
- LOCATED LAND (Loc)
- LICENSE OF OCCUPATION (L.O.)
- MINING RIGHTS ONLY (M.R.O.)
- SURFACE RIGHTS ONLY (S.R.O.)
- ROADS (—)
- IMPROVED ROADS (—)
- KING'S HIGHWAYS (—)
- RAILWAYS (—)
- POWER LINES (—)
- MARSH OR MUSKEG (—)
- MINES (—)
- CANCELLED (—)

NOTES

400' ...

Flooding rights reserved up to 1064' above mean sea level on all lands bordering on Lake of the Woods.

**KENORA**  
 FILED:  
 REC'D. FEB 21 1972  
 RECEIPT No.  
**MINING DIVISION**

Mar. 29/72  
Feb. 21/73  
APR 15 1973

PLAN NO. M.2036

ONTARIO CLAXTON DEPARTMENT OF MINES AND NORTHERN AFFAIRS

CLAXTON 491 934



AREA OF  
PINUS LAKE  
and  
CLAXTON TWP.

DISTRICT OF  
RAINY RIVER - KENORA

FORT FRANCES - KENORA  
MINING DIVISION

SCALE: 1-INCH = 40 CHAINS

LEGEND

PATENTED LAND	⊙
CROWN LAND SALE	⊙
LEASES	⊙
LOCATED LAND	⊙
LICENSE OF OCCUPATION	⊙
MINING RIGHTS ONLY	M.R.O.
SURFACE RIGHTS ONLY	S.R.O.
ROADS	—
IMPROVED ROADS	—
KING'S HIGHWAYS	—
RAILWAYS	—
POWER LINES	—
MARSH OR MUSKEG	—
MINES	⊙
CANCELLED	⊙

NOTES

400' reserve around all lakes and rivers to  
Dept. of Lands & Forests

Islands in Lake of the Woods withdrawn from  
staking under Sect. 39 sub. C of Mining Act.  
File: 67051.

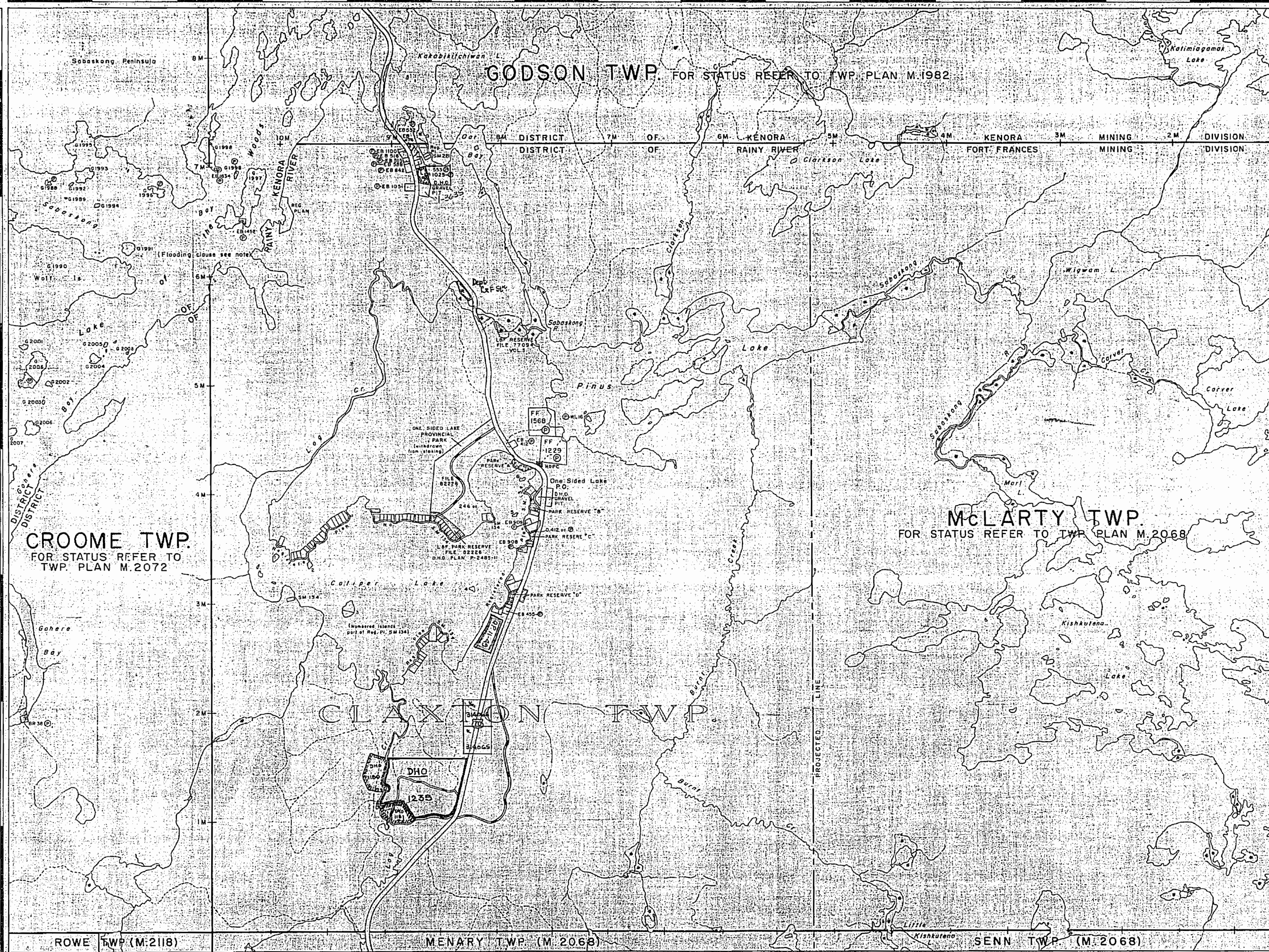
Flooding rights reserved up to 1064' above  
mean sea level on all lands bordering on  
Lake of the Woods.

Feb. 9/12

PLAN NO. M.2036

DEPARTMENT OF MINES

- ONTARIO



GODSON TWP. FOR STATUS REFER TO TWP. PLAN M.1982

DISTRICT OF RAINY RIVER  
DISTRICT OF RAINY RIVER  
KENORA MINING DIVISION

McLARTY TWP.  
FOR STATUS REFER TO TWP. PLAN M.2068

CROOME TWP.  
FOR STATUS REFER TO  
TWP. PLAN M.2072

CLAXTON TWP.

ROWE TWP. (M.2118)

MENARY TWP. (M.2068)

SENN TWP. (M.2068)

Claxton Twp



No R.R. to be issued in this area # R.2185-1  
 21<sup>st</sup> June letter Feb. 11/75 HERONRY LAKE (M.2475)

AREA OF  
**PINUS LAKE & CLAXTON TWP.**  
 DISTRICT OF RAINY RIVER-KENORA  
 KENORA MINING DIVISION  
 SCALE: 1-INCH = 40 CHAINS

**LEGEND**

- PATENTED LAND ● or ⊙
- CROWN LAND SALE CS
- LEASES ⊙
- LOCATED LAND Loc
- LICENSE OF OCCUPATION L.O.
- MINING RIGHTS ONLY M.R.O.
- SURFACE RIGHTS ONLY S.R.O.
- ROADS —
- IMPROVED ROADS —
- KING'S HIGHWAYS —
- RAILWAYS —
- POWER LINES —
- MARSH OR MUSKEG —
- MINES —
- CANCELLED —
- PATENTED S.R.O. —

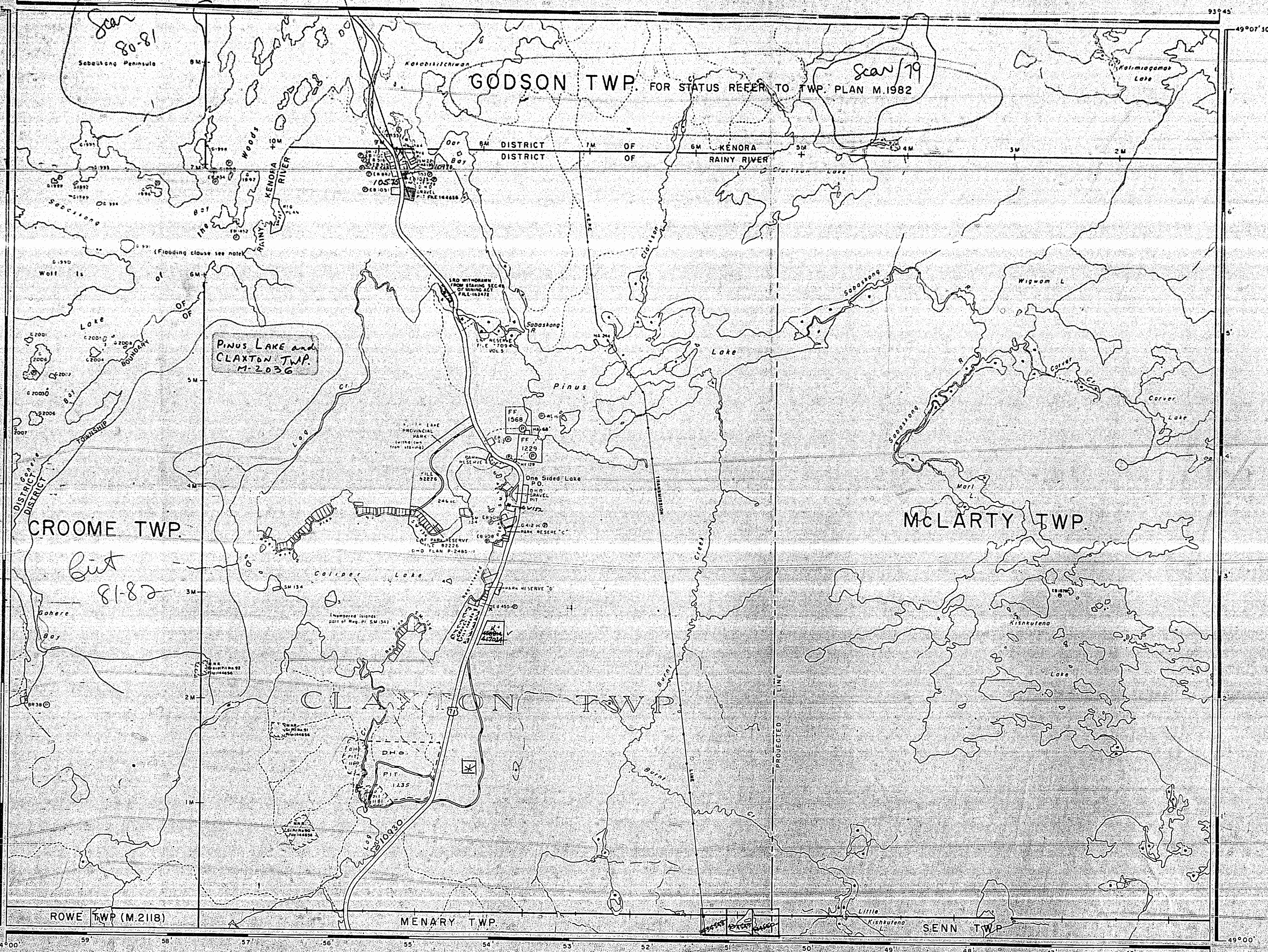
**NOTES**

400' ...  
 \*\* ORDER OF DEPUTY MINISTER # W.6/75  
 10 acres parcel withdrawn from prospecting, staking out, sale or lease.  
 Flooding rights reserved up to 1064' above mean sea level on all lands bordering on Lake of the Woods.

DATE OF ISSUE  
 SEP 11 1974

NATIONAL TOPOGRAPHIC SERIES 52C13  
 PLAN NO. **M.2036**  
 ONTARIO  
 MINISTRY OF NATURAL RESOURCES  
 SURVEYS AND MAPPING BRANCH

SPLITROCK BAY AREA B. MATHIEU TWP. (M.2098)



*Handwritten initials*

PINUS LK & CLAXTON TWP.