

AWAGAKAMA RIVER M-3148

AREA OF
PLEDGER LAKE
NORTH PART

DISTRICT OF
COCHRANE

Porcupine
~~SAULT-STE-MARIE~~
MINING DIVISION

SCALE: 1-INCH = 40 CHAINS

LEGEND

PATENTED LAND	Ⓢ
CROWN LAND SALE	C.S.
LEASES	Ⓛ
LOCATED LAND	Loc.
LICENSE OF OCCUPATION	L.O.
MINING RIGHTS ONLY	M.R.O.
SURFACE RIGHTS ONLY	S.R.O.
ROADS	—
IMPROVED ROADS	—
KING'S HIGHWAYS	—
RAILWAYS	—
POWER LINES	—
MARSH OR MUSKEG	—
MINES	✕
CANCELLED	C.

NOTES

400' Surface rights reservation
along the shores of all lakes & rivers

*This area covered by
Exploratory license of
Transalta Oil & Gas Ltd
All claims accepted
excluding oil & Gas
R.V.S. let. Mar. 4/69*

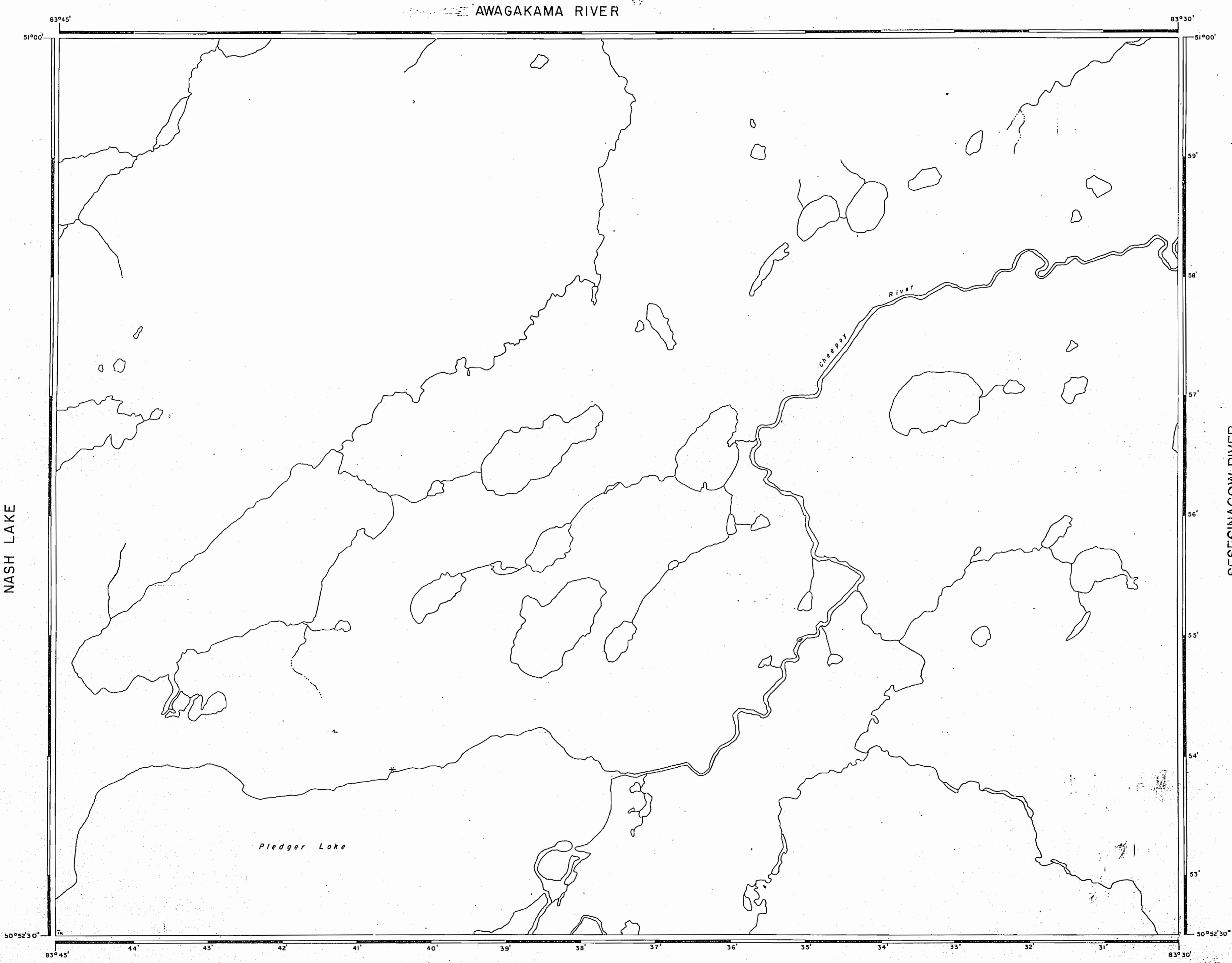
NASH LAKE M-3155

Pledger Lake

PLEDGER LAKE - SOUTH PART M-3144

PLAN NO. M-3154

DEPARTMENT OF MINES



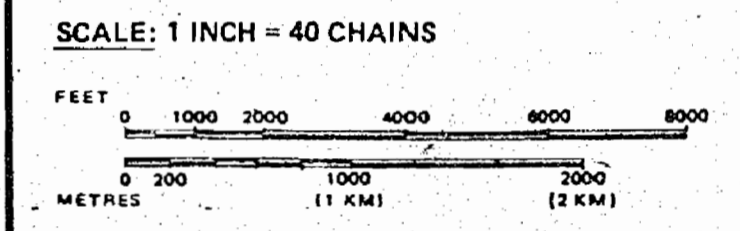
LEGEND

- HIGHWAY AND ROUTE No.
- OTHER ROADS
- TRAILS
- SURVEYED LINES:
 - TOWNSHIPS, BASE LINES, ETC.
 - LOTS, MINING CLAIMS, PARCELS, ETC.
- UNSURVEYED LINES:
 - LOT LINES
 - PARCEL BOUNDARY
 - MINING CLAIMS ETC.
- RAILWAY AND RIGHT OF WAY
- UTILITY LINES
- NON-PERENNIAL STREAM
- FLOODING OR FLOODING RIGHTS
- SUBDIVISION OR COMPOSITE PLAN
- RESERVATIONS
- ORIGINAL SHORELINE
- MARSH OR MUSKEG
- MINES
- TRAVERSE MONUMENT

DISPOSITION OF CROWN LANDS

TYPE OF DOCUMENT	SYMBOL
PATENT, SURFACE & MINING RIGHTS	●
" SURFACE RIGHTS ONLY	○
" MINING RIGHTS ONLY	◐
LEASE, SURFACE & MINING RIGHTS	■
" SURFACE RIGHTS ONLY	◼
" MINING RIGHTS ONLY	◻
LICENCE OF OCCUPATION	▼
ORDER-IN-COUNCIL	OC
RESERVATION	⊙
CANCELLED	⊘
SAND & GRAVEL	⊗
LAND USE PERMIT	*

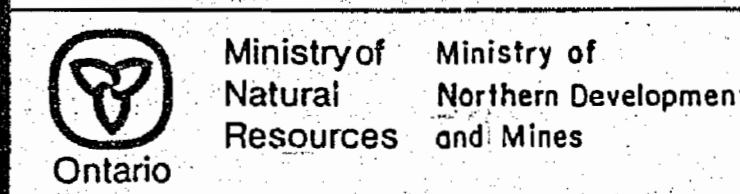
NOTE: MINING RIGHTS IN PARCELS PATENTED PRIOR TO MAY 6, 1913, VESTED IN ORIGINAL PATENTEE BY THE PUBLIC LANDS ACT, R.S.O. 1970, CHAP. 380, SEC. 63, SUBSEC. 1.



AREAS WITHDRAWN FROM DISPOSITION

- M.R.O. - MINING RIGHTS ONLY
 - S.R.O. - SURFACE RIGHTS ONLY
 - M.+S. - MINING AND SURFACE RIGHTS
- | Description | Order No. | Date | Disposition | File |
|-------------|-----------|------|-------------|------|
| | | | | |

AREA
PLEDGER LAKE (North Part)
 M.N.R. ADMINISTRATIVE DISTRICT
MOOSONEE
 MINING DIVISION
PORCUPINE
 LAND TITLES / REGISTRY DIVISION
COCHRANE



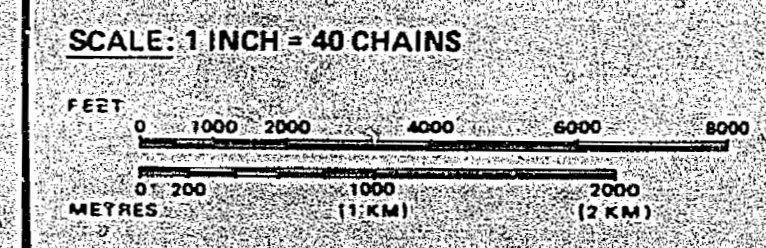
LEGEND

HIGHWAY AND ROUTE No.	
OTHER ROADS	
TRAILS	
SURVEYED LINES:	
TOWNSHIPS, BASE LINES, ETC.	
LOTS, MINING CLAIMS, PARCELS, ETC.	
UNSURVEYED LINES:	
LOT LINES	
PARCEL BOUNDARY	
MINING CLAIMS ETC.	
RAILWAY AND RIGHT OF WAY	
UTILITY LINES	
NON-PERENNIAL STREAM	
FLOODING OR FLOODING RIGHTS	
SUBDIVISION OR COMPOSITE PLAN	
RESERVATIONS	
ORIGINAL SHORELINE	
MARSH OR MUSKEG	
MINES	
TRAVERSE MONUMENT	

DISPOSITION OF CROWN LANDS

TYPE OF DOCUMENT	SYMBOL
PATENT, SURFACE & MINING RIGHTS	
SURFACE RIGHTS ONLY	
MINING RIGHTS ONLY	
LEASE, SURFACE & MINING RIGHTS	
SURFACE RIGHTS ONLY	
MINING RIGHTS ONLY	
LICENCE OF OCCUPATION	
ORDER-IN-COUNCIL	
RESERVATION	
CANCELLED	
SAND & GRAVEL	

NOTE: MINING RIGHTS IN PARCELS PATENTED PRIOR TO MAY 8, 1913, VESTED IN ORIGINAL PATENTEE BY THE PUBLIC LANDS ACT, R.S.O. 1970, CHAP. 380, SEC. 63, SUBSEC. 1.




AREAS WITHDRAWN FROM DISPOSITION

M.R.O. - MINING RIGHTS ONLY
 S.R.O. - SURFACE RIGHTS ONLY
 M. + S. - MINING AND SURFACE RIGHTS

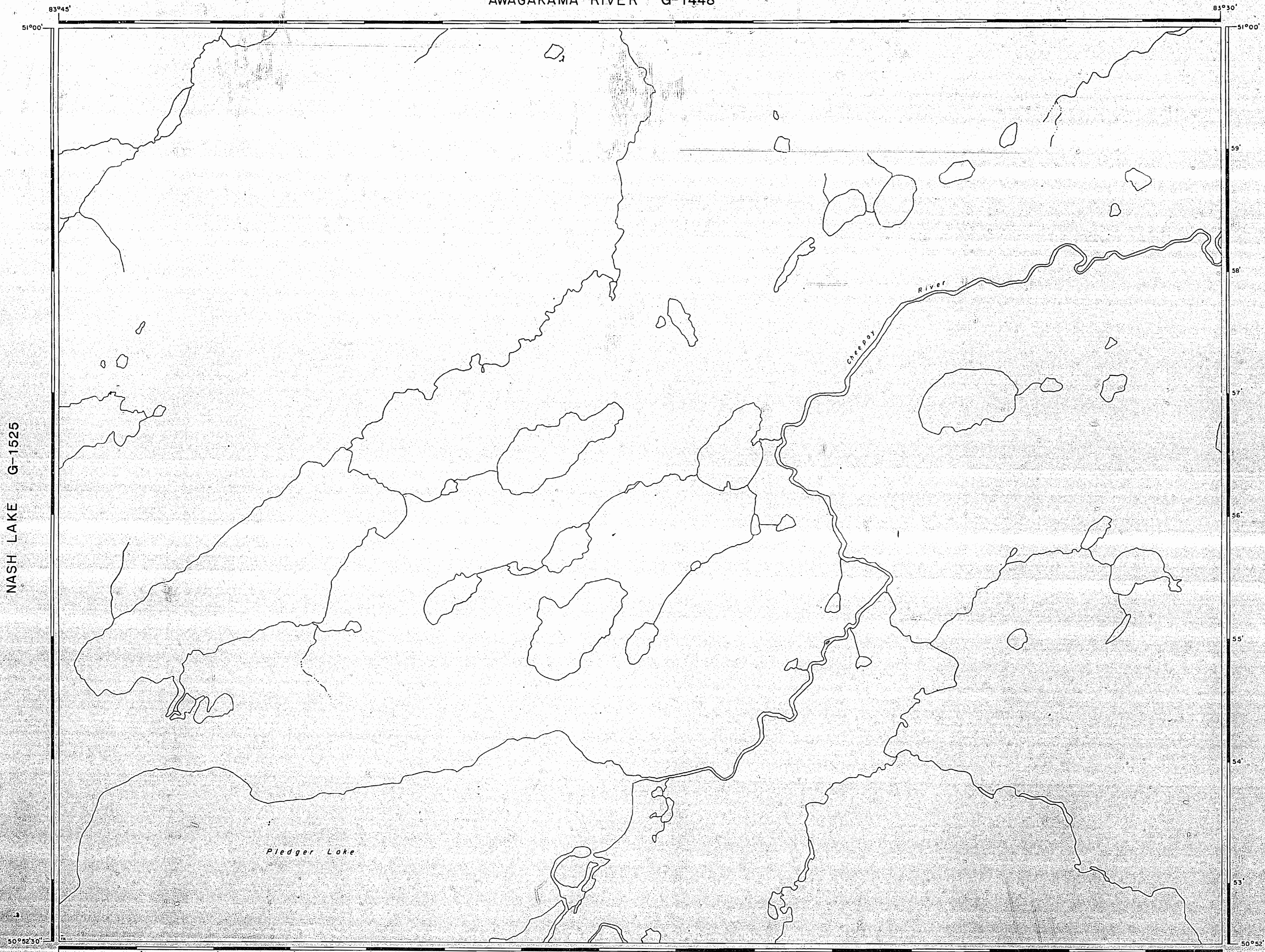
Description	Order No.	Date	Disposition	File

*Removed from active file August 1987
 Circulation March 14/84*

AREA
PLEDGER LAKE
 (North Part)
 M.N.R. ADMINISTRATIVE DISTRICT
MOOSENEE
 MINING DIVISION
PORCUPINE
 LAND TITLES/REGISTRY DIVISION
COCHRANE

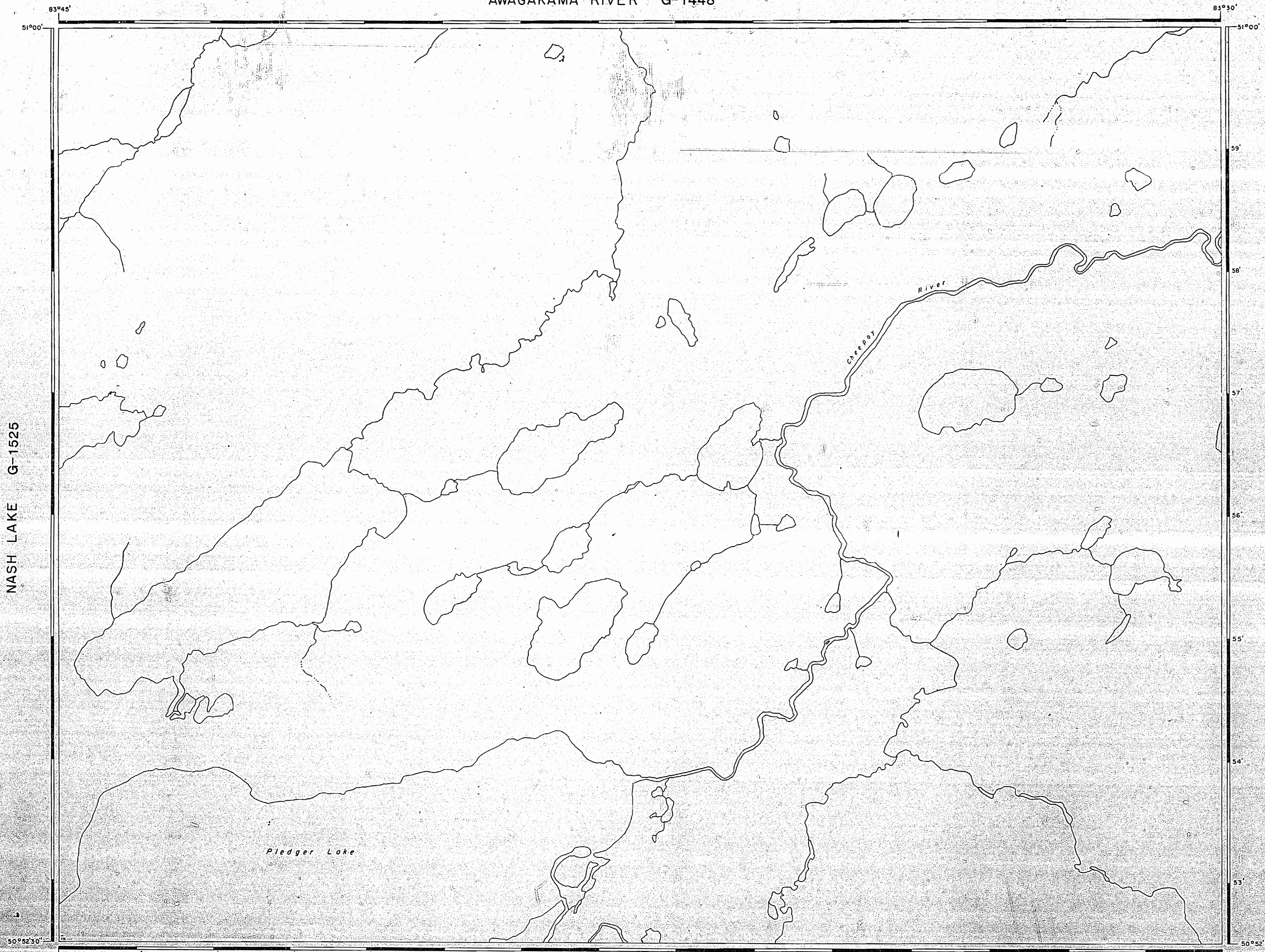


Date: DECEMBER 1983 Number: **G-1560**



NASH LAKE G-1525

SESEGINAGOW RIVER G-1566



AWAGAKAMA RIVER M-3148

AREA OF

PLEDGER LAKE NORTH PART

DISTRICT OF
COCHRANE

Porcupine
SAULT-STE-MARIE
MINING DIVISION

SCALE: 1-INCH = 40 CHAINS

LEGEND

PATENTED LAND	Ⓟ
CROWN LAND SALE	C.S.
LEASES	Ⓛ
LOCATED LAND	Loc
LICENSE OF OCCUPATION	L.O.
MINING RIGHTS ONLY	M.R.O.
SURFACE RIGHTS ONLY	S.R.O.
ROADS	—
IMPROVED ROADS	—
KING'S HIGHWAYS	—
RAILWAYS	—
POWER LINES	—
MARSH OR MUSKEG	—
MINES	Ⓧ
CANCELLED	C.

NOTES

400' Surface rights reservation
along the shores of all lakes & rivers

*This area covered by
Exploratory license
Transacted Oil & Gas Ltd*

*All claims accepted
excluding oil & gas
R.V.S. Ltd. Mar. 4/89*

NASH LAKE M-3155

Pledger Lake

PLEDGER LAKE · SOUTH PART M-3144

PLAN NO. M-3154

DEPARTMENT OF MINES
— ONTARIO —

PLEDGER LAKE NORTH PART

DISTRICT OF
COCHRANE

PORCUPINE
MINING DIVISION

SCALE: 1-INCH = 40 CHAINS

LEGEND

PATENTED LAND	Ⓟ
CROWN LAND SALE	C.S.
LEASES	Ⓛ
LOCATED LAND	Loc.
LICENSE OF OCCUPATION	L.O.
MINING RIGHTS ONLY	M.R.O.
SURFACE RIGHTS ONLY	S.R.O.
ROADS	—
IMPROVED ROADS	—
KING'S HIGHWAYS	—
RAILWAYS	—
POWER LINES	—
MARSH OR MUSKEG	—
MINES	⚡
CANCELLED	C.

NOTES

400' Surface rights reservation
along the shores of all lakes Rivers

All of this area is covered by Exploratory License of
Occupation. N^o 14502. File N^o 177479.

Cancelled June 21/76

RECEIVED
OCT 24 1964
AM 7:8 10:11:12:1:2:3:4:5:6 PM

PLAN NO. M-3154

DEPARTMENT OF MINES
— ONTARIO —



NASH LAKE M-3155

83°45'

83°30'

51°00'

51°00'

59'

58'

57'

56'

55'

54'

53'

50°52'30"

50°52'30"

83°45'

83°30'

44'

43'

42'

41'

40'

39'

38'

37'

36'

35'

34'

33'

32'

31'

PLEDGER LAKE

NORTH PART

DISTRICT OF
COCHRANE

Porcupine
~~SAULT-STE-MARIE~~
MINING DIVISION

SCALE: 1-INCH = 40 CHAINS

LEGEND

PATENTED LAND	⊙
CROWN LAND SALE	C.S.
LEASES	⊖
LOCATED LAND	Loc.
LICENSE OF OCCUPATION	L.O.
MINING RIGHTS ONLY	M.R.O.
SURFACE RIGHTS ONLY	S.R.O.
ROADS	—
IMPROVED ROADS	—
KING'S HIGHWAYS	—
RAILWAYS	—
POWER LINES	—
MARSH OR MUSKEG	—
MINES	✕
CANCELLED	C.

NOTES

400' Surface rights reservation
along the shores of all lakes & rivers

*This area covered by
Exploratory licence
Transalta Oil & Gas Ltd.*

*All claims accepted
excluding oil & Gas.
R.V.S. Ltd. Mar. 4/69*

NASH LAKE M-3155

Pledger Lake

Creepy River