

AREA OF

POINT MAGNET

DISTRICT OF THUNDER BAY

PORT ARTHUR MINING DIVISION

SCALE: 1-INCH = 40 CHAINS

LEGEND

PATENTED LAND	⊙
CROWN LAND SALE	C.S.
LEASES	⊕
LOCATED LAND	Loc
LICENSE OF OCCUPATION	L.O.
MINING RIGHTS ONLY	M.R.O.
SURFACE RIGHTS ONLY	S.R.O.
ROADS	—
IMPROVED ROADS	—
KING'S HIGHWAYS	—
RAILWAYS	—
POWER LINES	—
MARSH OR MUSKEG	—
MINES	—
CANCELLED	C.

NOTES

400' Surface Rights Reservation along the shores of all lakes and rivers.

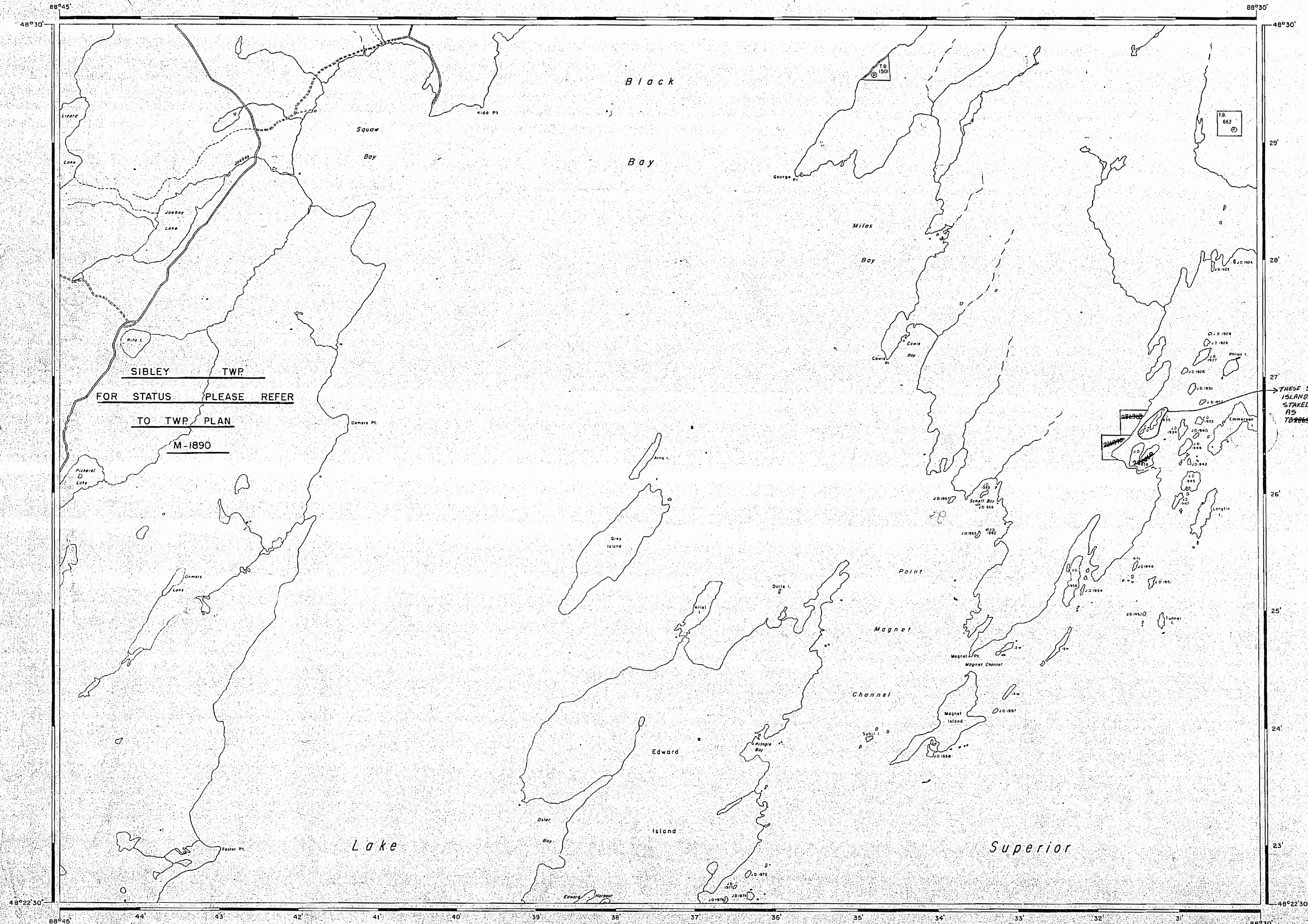
Land under Lake Superior withdrawn from staking by O.C. dated 30 April 1912.

1968

T.B.

PLAN NO. M-1909

DEPARTMENT OF MINES
— ONTARIO —



1909

LOUISE BAY M.3337

AREA OF

POINT MAGNET

DISTRICT OF THUNDER BAY

THUNDER BAY MINING DIVISION

SCALE: 1-INCH = 40 CHAINS

LEGEND

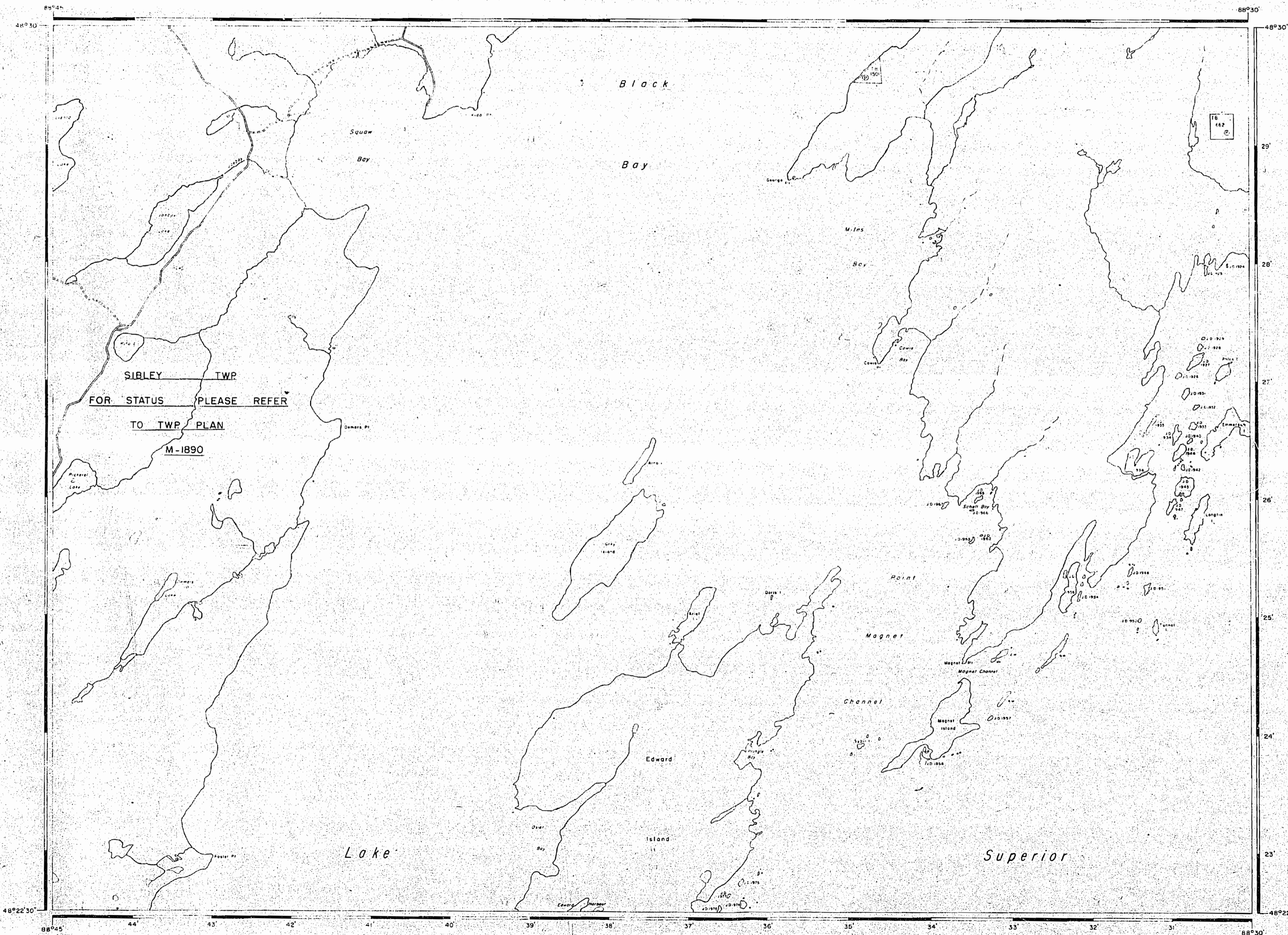
- PATENTED LAND ⊙
- CROWN LAND SALE ⊙
- LEASES ⊙
- LOCATED LAND ⊙
- LICENSE OF OCCUPATION ⊙
- MINING RIGHTS ONLY M.R.O.
- SURFACE RIGHTS ONLY S.R.O.
- ROADS —
- IMPROVED ROADS —
- KING'S HIGHWAYS —
- RAILWAYS —
- POWER LINES —
- MARSH OR MUSKOG —
- MINES —
- CANCELLED —

NOTES

400' Surface Rights Reservation along the shores of all lakes and rivers.

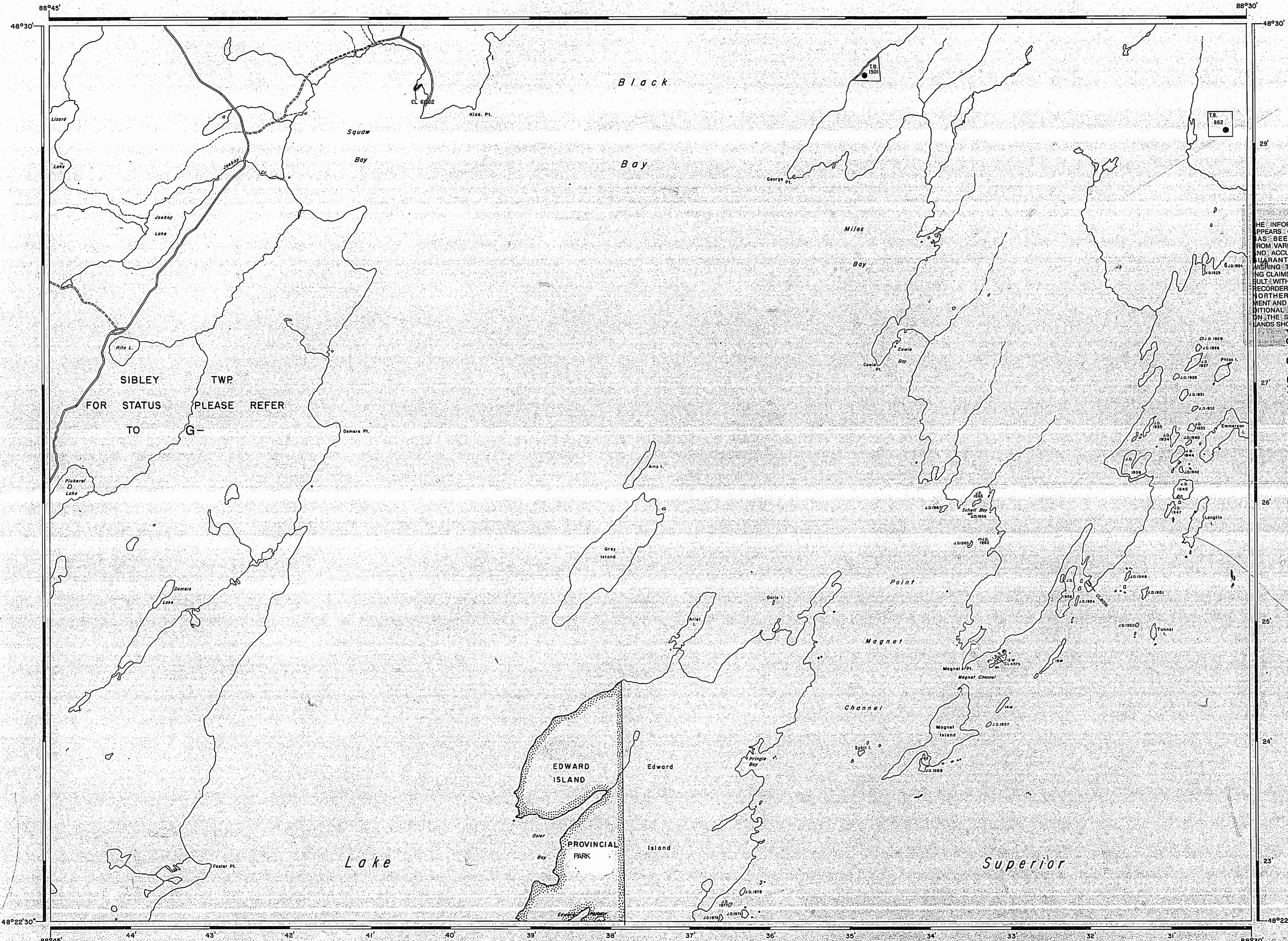
Land under Lake Superior withdrawn from staking by O.C. dated 30 April 1912.

January 28, 1917.



1977
 THUNDER BAY DISTRICT
 NATIONAL TOPOGRAPHIC SERIES 52A7
 PLAN NO. M-1909

LOUISE BAY G-74



NOTE
 Land under Lake Superior withdrawn from Staking by O.C.
 Dated 30/4/1912 SEE LANDROLL

AREA SHOWN THUS STAKING PURSUANT TO SECTION 32 OF THE ACT CHAPTER 268.

NOTES
 Land under Lake Superior withdrawn from staking by O.C. dated April 30, 1912. SEE LANDROLL.

THE INFORMATION THAT APPEARS ON THIS MAP HAS BEEN COMPILED FROM VARIOUS SOURCES AND ACCURACY IS NOT GUARANTEED. THE WISHING TO STAKE MINING CLAIMS SHOULD CONSULT WITH THE MINING RECORDER, MINISTRY OF NORTHERN DEVELOPMENT AND MINES, FOR ADDITIONAL INFORMATION ON THE STATUS OF THE LANDS SHOWN HEREIN.

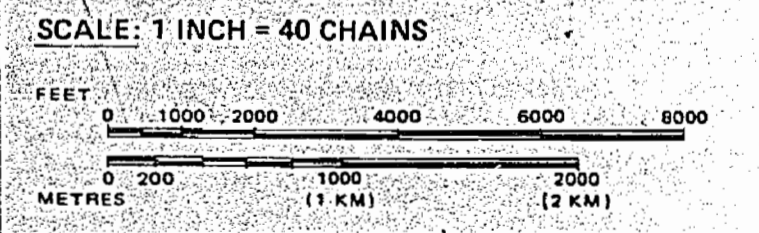
LEGEND

- ON-HIGHWAY AND ROUTE No.
- OTHER ROADS
- TRAILS
- AD-SURVEYED LINES
- TOWNSHIPS, BASE LINES, ETC.
- LOTS, MINING CLAIMS, PARCELS, ETC.
- UNSURVEYED LINES
- LOT LINES
- PARCEL BOUNDARY
- MINING CLAIMS ETC.
- RAILWAY AND RIGHT OF WAY
- UTILITY LINES
- NON-PERENNIAL STREAM
- FLOODING OR FLOODING RIGHTS
- SUBDIVISION OR COMPOSITE PLAN
- RESERVATIONS
- ORIGINAL SHORELINE
- MARSH OR MUSKEG
- MINES
- TRAVERSE MONUMENT
- LAND USE PERMITS FOR COMMERCIAL TOURISM, OUTPOST, CAMPS

DISPOSITION OF CROWN LANDS

TYPE OF DOCUMENT	SYMBOL
PATENT, SURFACE & MINING RIGHTS	⊙
" SURFACE RIGHTS ONLY	○
" MINING RIGHTS ONLY	⊙
LEASE, SURFACE & MINING RIGHTS	⊠
" SURFACE RIGHTS ONLY	⊠
" MINING RIGHTS ONLY	⊠
LICENCE OF OCCUPATION	▽
ORDER-IN-COUNCIL	OC
RESERVATION	⊙
CANCELLED	⊙
SAND & GRAVEL	⊙

NOTE: MINING RIGHTS IN PARCELS PATENTED PRIOR TO MAY 6, 1913, VESTED IN ORIGINAL PATENTEE BY THE PUBLIC LANDS ACT, R.S.O. 1970, CHAP. 380, SEC. 63, SUBSEC. 1.



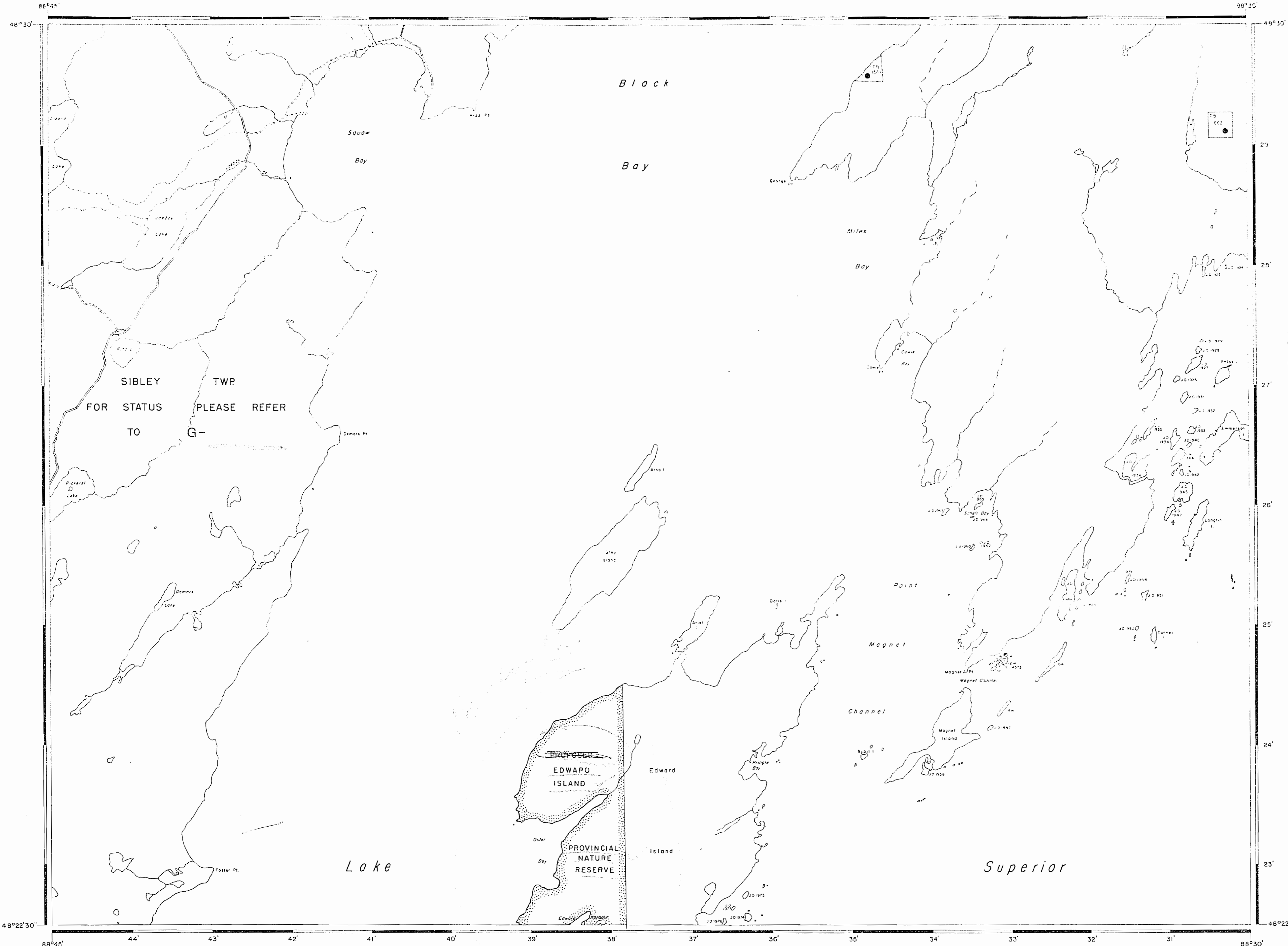
AREA
POINT MAGNET
 M.N.R. ADMINISTRATIVE DISTRICT
NIPIGON/THUNDER BAY
 MINING DIVISION
THUNDER BAY
 LAND TITLES / REGISTRY DIVISION
THUNDER BAY

Ministry of Natural Resources
 Land Management Branch
 Ontario
 FEBRUARY 26, 1987

Date MAY 20, 1981
 Number
G-114

PORPHYRY ISLAND G-117

LOUISE BAY G-74



PORPHYRY ISLAND G-117

NOTE

Ont. Land Use Act, Superior withdrawn from Staking by O.C. Date: 30/4/92
 AREA UNDER THIS MAP IS WITHDRAWN FROM STAKING PURSUANT TO THE PROVISIONS OF SECTION 52 OF THE MINING ACT R.S.O. 1990, CHAPTER 266

LEGEND

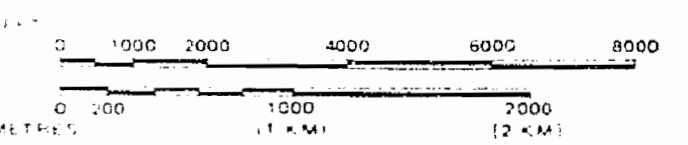
HIGHWAY AND ROUTE	
OTHER ROAD	
TRAILS	
SURVEYED LINES	
TOWNSHIP, BASE LINES ETC.	
LOTS, MINING CLAIMS, PARCELS ETC.	
UNSURVEYED LINES	
LOT LINES	
PARCEL BOUNDARY	
MINING CLAIMS ETC.	
RAILWAY AND RIGHT OF WAY	
UTILITY LINES	
NON-PERENNIAL STREAM	
FLOODING OR FLOODING RIGHTS	
SUBDIVISION OR COMPOSITE PLAN	
RESERVATION	
ORIGINAL SHORELINE	
MARSH OR MUSKIES	
MINES	
TRAVERSE MONUMENT	

DISPOSITION OF CROWN LANDS

TYPE OF DOCUMENT	SYMBOL
PATENT, SURFACE & MINING RIGHTS	
SURFACE RIGHTS ONLY	
MINING RIGHTS ONLY	
LEASE, SURFACE & MINING RIGHTS	
SURFACE RIGHTS ONLY	
MINING RIGHTS ONLY	
LICENCE OF OCCUPATION	
ORDER IN COUNCIL	
RESERVATION	
CANCELLED	
SAND & GRAVEL	

NOTE: MINING RIGHTS IN PARCELS PATENTED PRIOR TO MAY 6, 1913 VESTED IN ORIGINAL PATENTEES BY THE PUBLIC LANDS ACT, R.S.O. 1918, CHAP. 280, SEC. 43, SUBSEC.

SCALE: 1 INCH = 40 CHAINS



AREA
POINT MAGNET

M.N.R. ADMINISTRATIVE DISTRICT
NIPIGON/THUNDER BAY
 MINING DIVISION
THUNDER BAY
 LAND TITLES / REGISTRY DIVISION
THUNDER BAY

Ministry of Natural Resources
 Land Management Branch

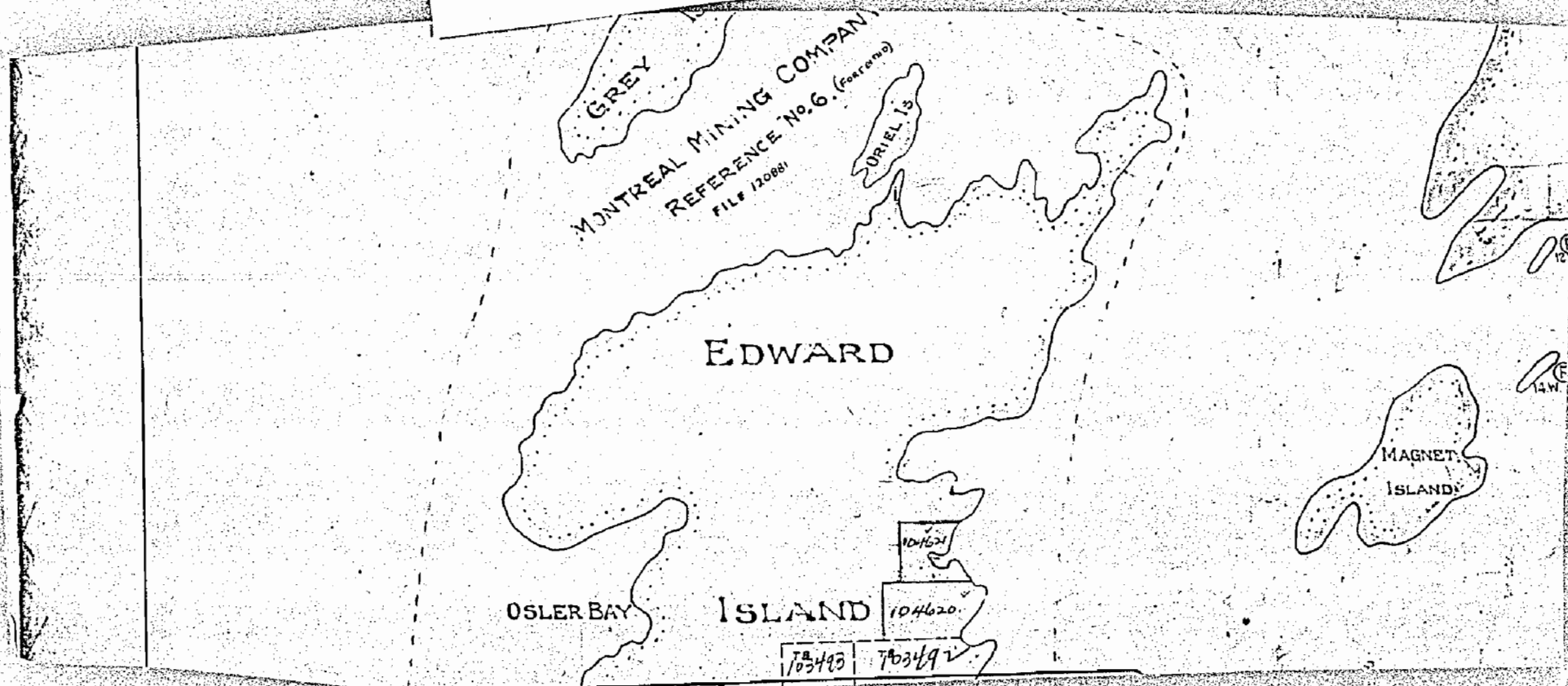
Ontario
 FEBRUARY 26, 1987

Date: MAY 20, 1981 Number: G-114

G-114

CARTWRIGHT ISLAND G-21

1909



1909

MONTREAL
REFERE
FILE 12088

EDWARD

OSLER BAY

ISLAND

T.B.	T.B.
80103	80107
80104	80101
80105	80106
80098	80099
T.B.	T.B.
103493	143497
80097	79503

1909

GREY
MONTREAL MINING COMPANY
REFERENCE No. 6. (POST OFFICE)
FILE 120881

SORIEL IS.

EDWARD

OSLER BAY

ISLAND

MAGNET
ISLAND

104621

104620

78
105493

78
105492

1909

MONTREAL
REFEREN
FILE 120881

EDWARD

OSLER BAY

ISLAND

T.B.	T.B.
80103	80102
80104	80101
80105	80100
80098	80099
T.B.	T.B.
103493	103492
80097	79509

AREA OF
POINT MAGNET

DISTRICT OF
THUNDER BAY

PORT ARTHUR
MINING DIVISION

SCALE: 1-INCH = 40 CHAINS

LEGEND

PATENTED LAND	Ⓧ
CROWN LAND SALE	C.S.
LEASES	⓪
LOCATED LAND	Loc
LICENSE OF OCCUPATION	L.O.
MINING RIGHTS ONLY	M.R.O.
SURFACE RIGHTS ONLY	S.R.O.
ROADS	—
IMPROVED ROADS	—
KING'S HIGHWAYS	—
RAILWAYS	—
POWER LINES	—
MARSH OR MUSKEG	—
MINES	—
CANCELLED	C.

NOTES

400' Surface Rights-Reservation along the shores of all lakes and rivers.

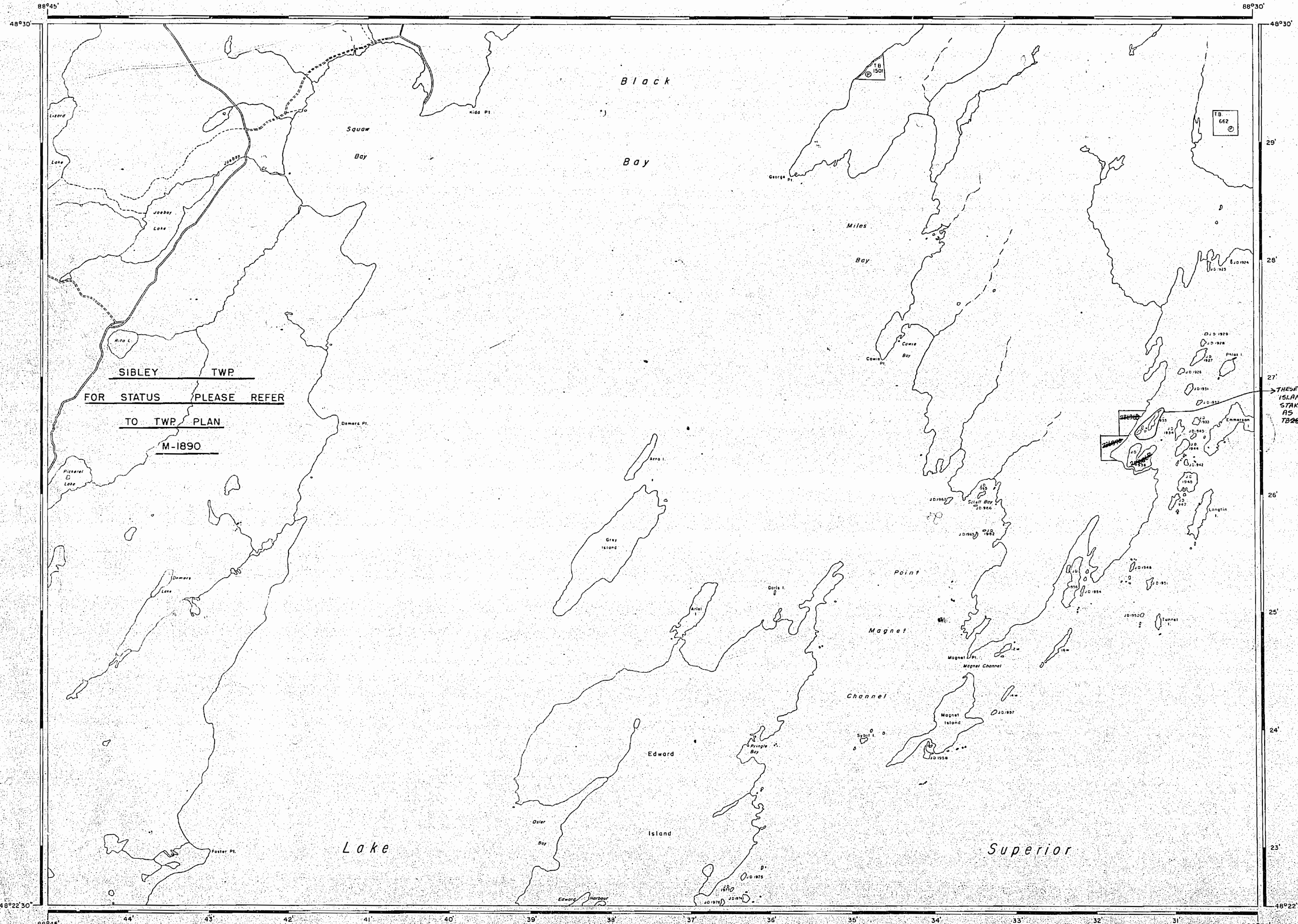
Land under Lake Superior withdrawn from staking by O.C. dated 30 April 1912.

THESE 5 ISLANDS STAKED AS TB 266587

1968

T.B.

PLAN NO. M-1909



SIBLEY TWP
FOR STATUS PLEASE REFER
TO TWP PLAN
M-1890

POINT MAGNET

DISTRICT OF THUNDER BAY

THUNDER BAY MINING DIVISION

SCALE: 1-INCH = 40 CHAINS

LEGEND

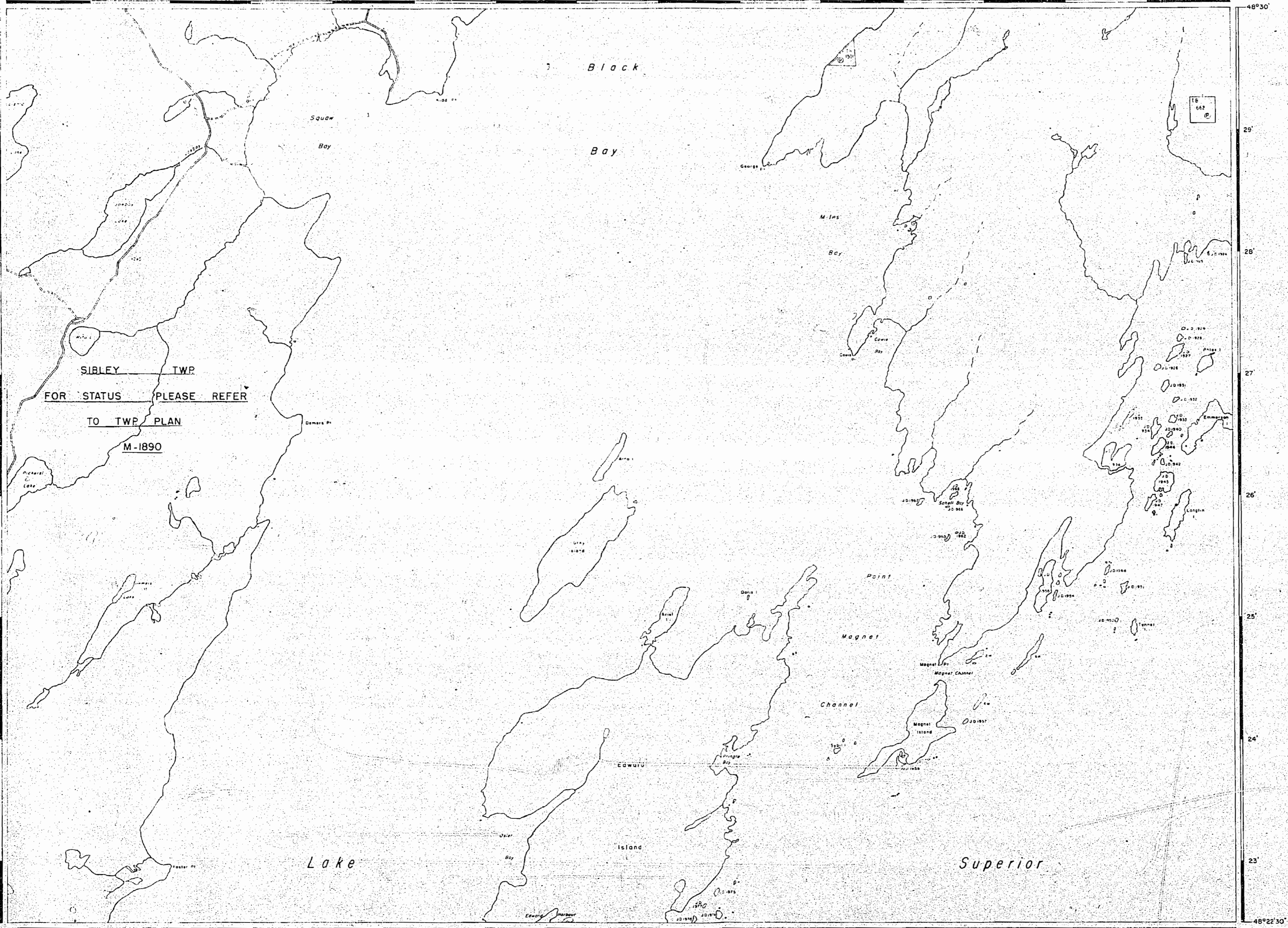
- PATENTED LAND ⊙
- CROWN LAND SALE C.S.
- LEASES ⊖
- LOCATED LAND Loc.
- LICENSE OF OCCUPATION L.O.
- MINING RIGHTS ONLY M.R.O.
- SURFACE RIGHTS ONLY S.R.O.
- ROADS —
- IMPROVED ROADS —
- KING'S HIGHWAYS —
- RAILWAYS —
- POWER LINES —
- MARSH OR MUSKEG —
- MINES —
- CANCELLED —

NOTES

400' Surface Rights Reservation along the shores of all lakes and rivers.

Land under Lake Superior withdrawn from staking by O.C. dated 30 April 1912.

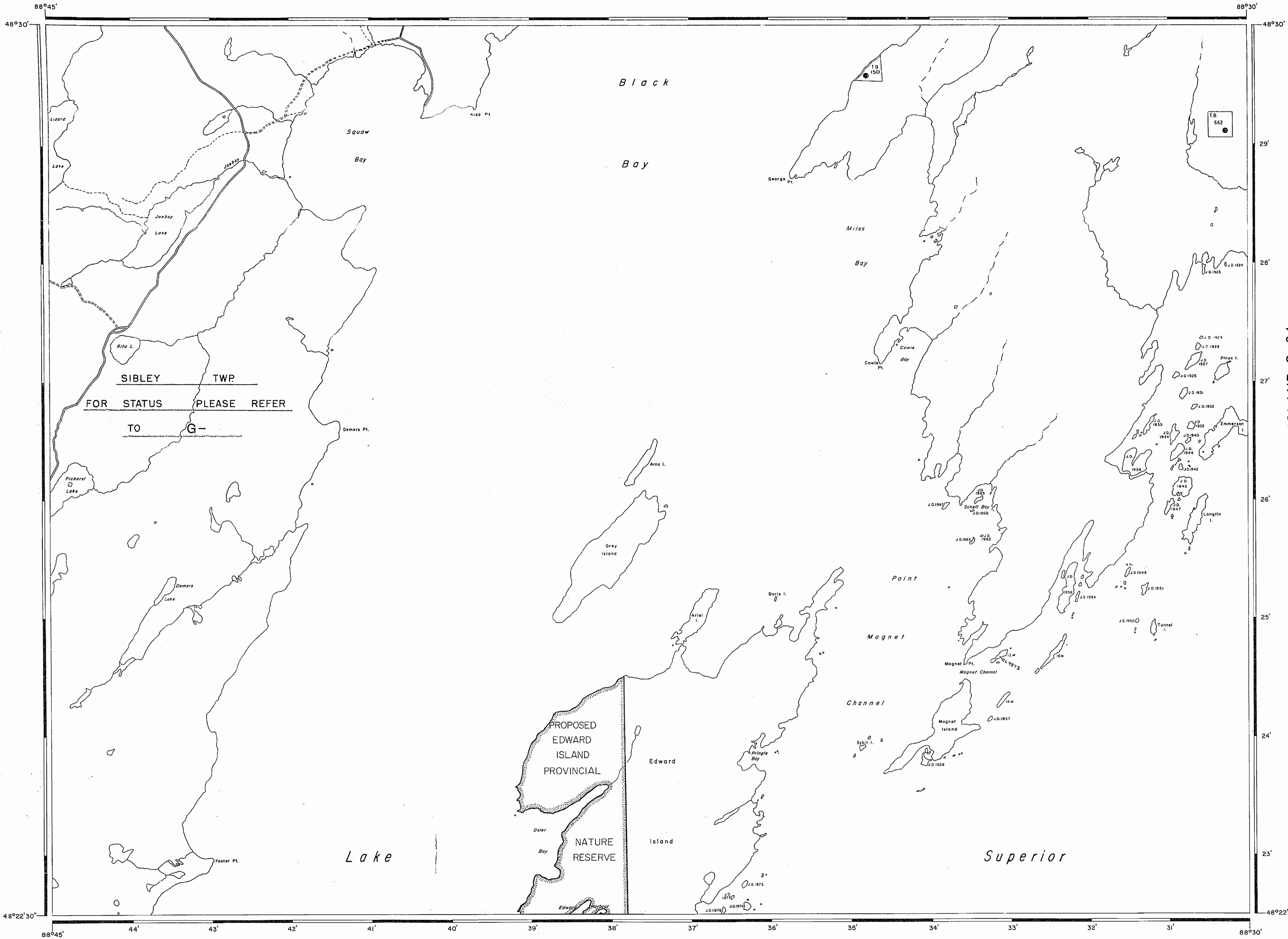
January 28, 1917.



SIBLEY TWP
 FOR STATUS PLEASE REFER
 TO TWP PLAN
 M-1890

1977
 THUNDER BAY DISTRICT
 NATIONAL TOPOGRAPHIC SERIES 52A7
 PLAN NO. M-1909

LOUISE BAY G-74



NOTE
Land under Lake Superior withdrawn from Staking by O.C. Dated 30/4/1912

AREA SHOWN THUS [dotted pattern] IS WITHDRAWN FROM STAKING PURSUANT TO THE PROVISIONS OF SECTION 32 OF THE MINING ACT, R.S.O. 1980, CHAPTER 268.

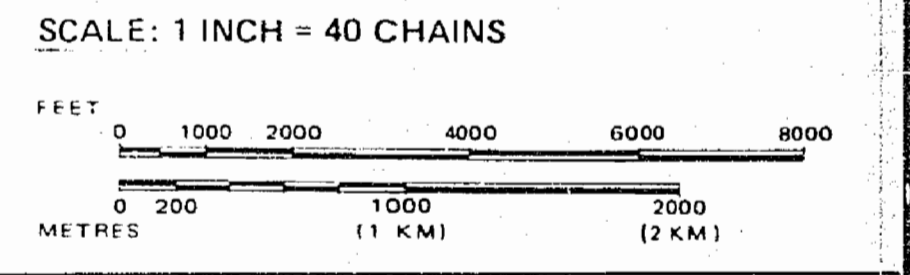
LEGEND

- HIGHWAY AND ROUTE No. [Symbol]
- OTHER ROADS [Symbol]
- TRAILS [Symbol]
- SURVEYED LINES [Symbol]
- TOWNSHIPS, BASE LINES, ETC. [Symbol]
- LOTS, MINING CLAIMS, PARCELS, ETC. [Symbol]
- UNSURVEYED LINES [Symbol]
- LOT LINES [Symbol]
- PARCEL BOUNDARY [Symbol]
- MINING CLAIMS ETC. [Symbol]
- RAILWAY AND RIGHT OF WAY [Symbol]
- UTILITY LINES [Symbol]
- NON PERENNIAL STREAM [Symbol]
- FLOODING OR FLOODING RIGHTS [Symbol]
- SUBDIVISION OR COMPOSITE PLAN [Symbol]
- RESERVATIONS [Symbol]
- ORIGINAL SHORELINE [Symbol]
- MARSH OR MUSKEG [Symbol]
- MINES [Symbol]
- TRAVERSE MONUMENT [Symbol]

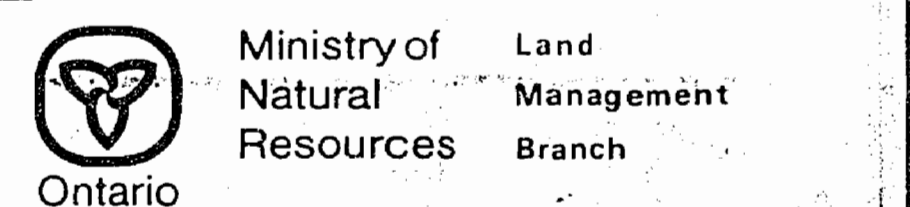
DISPOSITION OF CROWN LANDS

TYPE OF DOCUMENT	SYMBOL
PATENT, SURFACE & MINING RIGHTS	●
" SURFACE RIGHTS ONLY	○
" MINING RIGHTS ONLY	◐
LEASE, SURFACE & MINING RIGHTS	■
" SURFACE RIGHTS ONLY	◼
" MINING RIGHTS ONLY	◻
LICENCE OF OCCUPATION	□
ORDER-IN-COUNCIL	OC
RESERVATION	⊙
CANCELLED	⊖
SAND & GRAVEL	⊕

NOTE: MINING RIGHTS IN PARCELS PATENTED PRIOR TO MAY 6, 1913, VESTED IN ORIGINAL PATENTEE BY THE PUBLIC LANDS ACT, R.S.O. 1970, CHAP. 380, SEC. 63, SUBSEC. 1.



AREA
POINT MAGNET
M.N.R. ADMINISTRATIVE DISTRICT
NIPIGON/THUNDER BAY
MINING DIVISION
THUNDER BAY
LAND TITLES / REGISTRY DIVISION
THUNDER BAY



Ontario
JANUARY 7, 1987

Date MAY 20, 1981 Number **G-114**

CARTWRIGHT ISLAND G-21

PORPHYRY ISLAND G-117