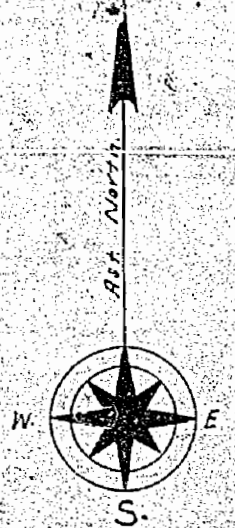


1702

PLAN OF EVA TWP.


PORT ARTHUR MINING DIVISION.
DISTRICT OF THUNDER BAY.

—Scale 40 chains to an inch.—



DOROTHEA TWP.

Poplar Pt

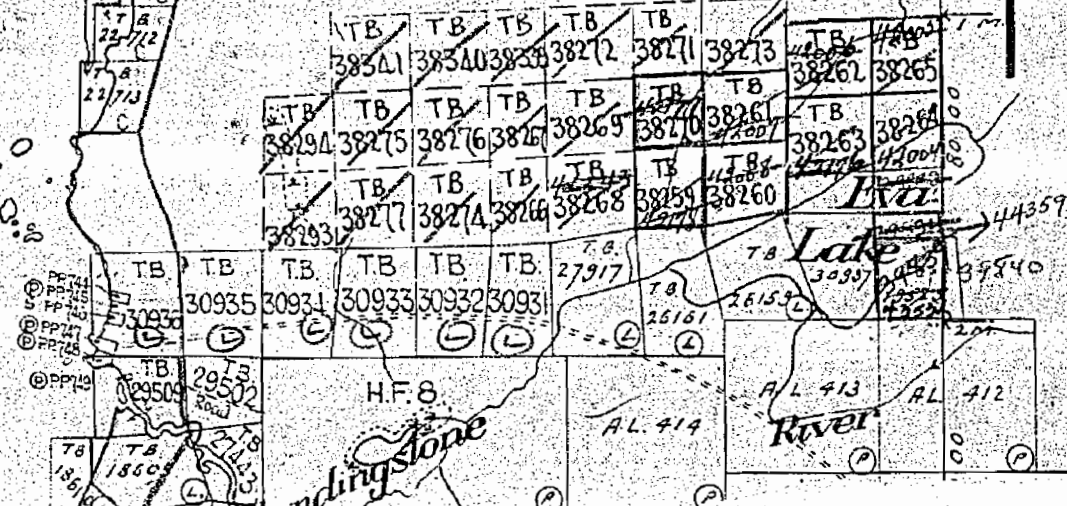


LAKE

1949

NIPIGON

(See Footnote re. Flooding.)



SUMMERS TWP.

1702

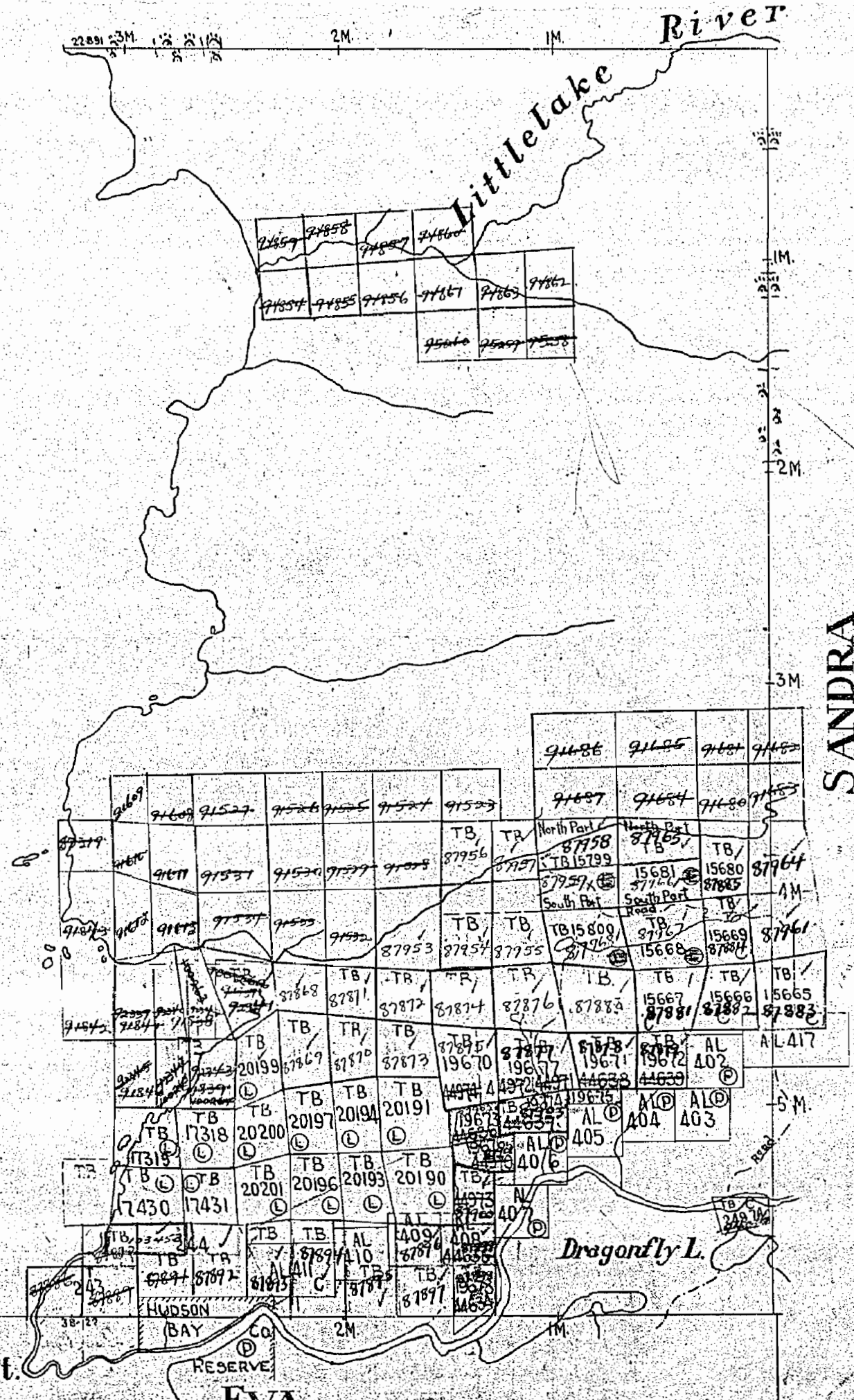
LAKE NIPIGON

Ball I.

1953

Poplar Pt.

EVA



All claims staked adjoining Lake Nipigon are subject to reservation of surface rights 66' in perpendicular width from present water level approx. contour 855'.
 400' SURFACE RIGHTS RESERVATION
 FLOODING RIGHTS RESERVED TO
 DATUM 855' + 66'

1702

1702

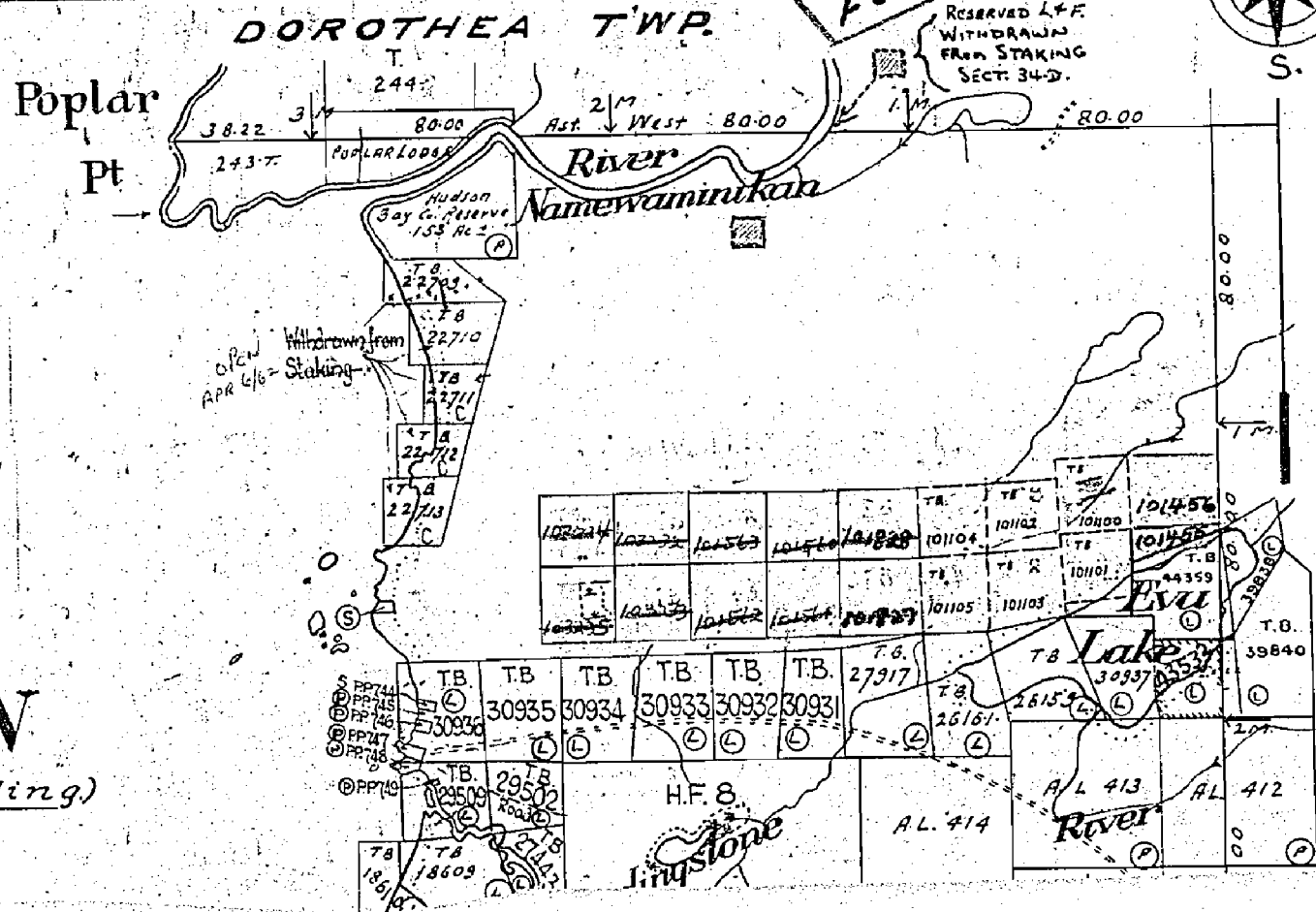
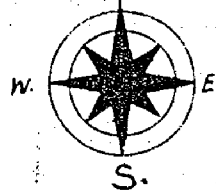
EVA TWP

PLAN OF

EVA TWP.

PORT ARTHUR MINING DIVISION DISTRICT OF THUNDER BAY.

—Scale 40 chains to an inch.—



1961 LAKE

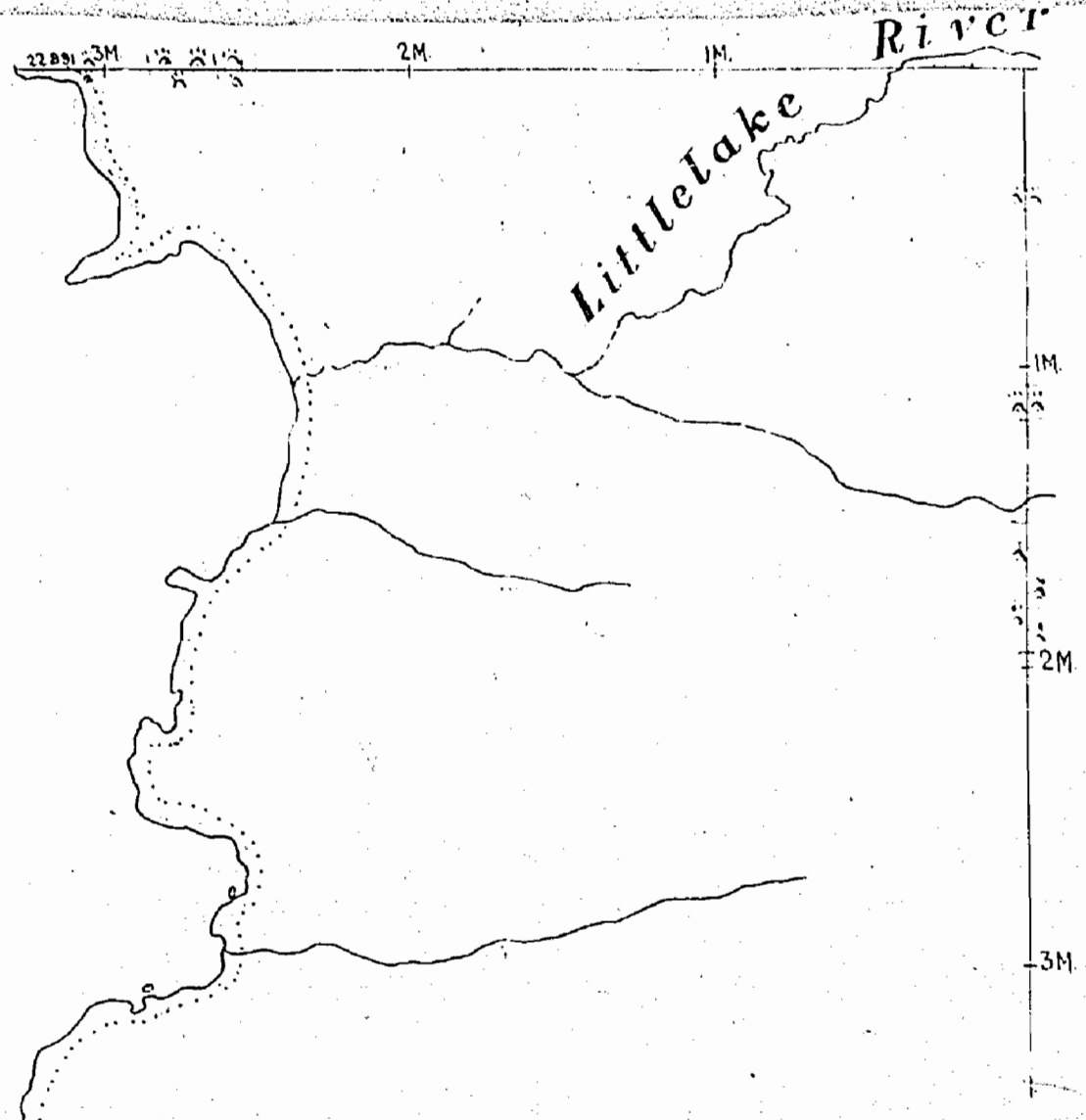
NIPIGON

(See Footnote re. Flooding)

SUMMERS TWP.

1702

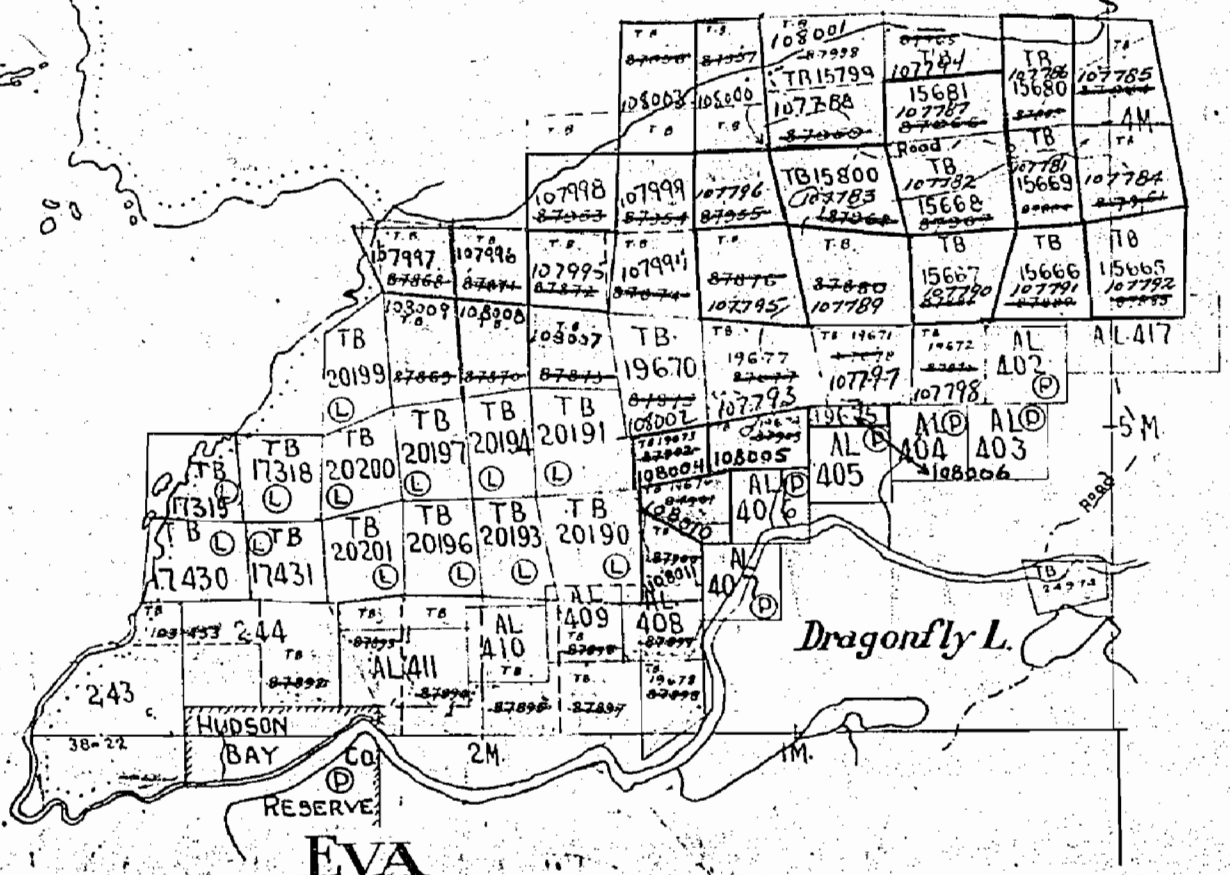
LAKE NIPIGON



SANDRA

Ball I.

1963



Poplar Pt.

EVA

All claims staked adjoining Lake Nipigon are subject to reservation of surface rights 66' in perpendicular width from present water level approx. contour 855'

400 Reserve to the Dept. of Lands & Forests shown thus

M1702

1702

PORT ARTHUR MINING DIVISION DISTRICT OF THUNDER BAY

Scale 40 chains to an inch



1968



LAKE

NIPIGON

(See Footnote re Flooding)

SUMMERS TWP.

Reserve flooding rights on Lake Nipigon to contour elevation 855' to Ont. Hydro. O.C. dated 25th April 1930. File I2198. Also reserve 66' from 855' contour to Ont. Hydro.

AREAS WITHDRAWN FROM DISPOSITION

S.R. — SURFACE RIGHTS M.R. — MINING RIGHTS

The following are designated "Summer Resort Locations" and are not open for staking under Sec. 31 (c):
M242, M249, M279
JK298, JK279
PP744, PP745, PP746, PP747, PP748, PP749.

Sec. 36 W/D Order #W.74/70 S.R.O.
Claim #s 29509 & 30936 See Poplar Point Land

THE INFORMATION THAT APPEARS ON THIS MAP HAS BEEN COMPIL'D FROM VARIOUS SOURCES, AND ACCURACY IS NOT GUARANTEED. THOSE WISHING TO STAKE MINING CLAIMS SHOULD CONSULT WITH THE MINING RECORDER, MINISTRY OF NORTHERN DEVELOPMENT AND MINES, FOR ADDITIONAL INFORMATION ON THE STATUS OF THE LANDS SHOWN HEREO.

RECEIVED
THUNDER BAY
MINING DIVISION
94 APR 16 AM 9 57

LEGEND

- HIGHWAY AND ROUTE No.
- OTHER ROADS
- TRAILS
- SURVEYED LINES:
TOWNSHIPS, BASE LINES, ETC.
- LOTS, MINING CLAIMS, PARCELS, ETC.
- UNSURVEYED LINES:
LOT LINES
- PARCEL BOUNDARY
- MINING CLAIMS ETC.
- RAILWAY AND RIGHT OF WAY
- UTILITY LINES
- NON-PERENNIAL STREAM
- FLOODING OR FLOODING RIGHTS
- SUBDIVISION OR COMPOSITE PLAN
- RESERVATIONS
- ORIGINAL SHORELINE
- MARSH OR MUSKEG
- MINES
- TRAVERSE MONUMENT
- LAND USE PERMITS FOR COMMERCIAL TOURISM/OUTPOST CAMPS

DISPOSITION OF CROWN LANDS

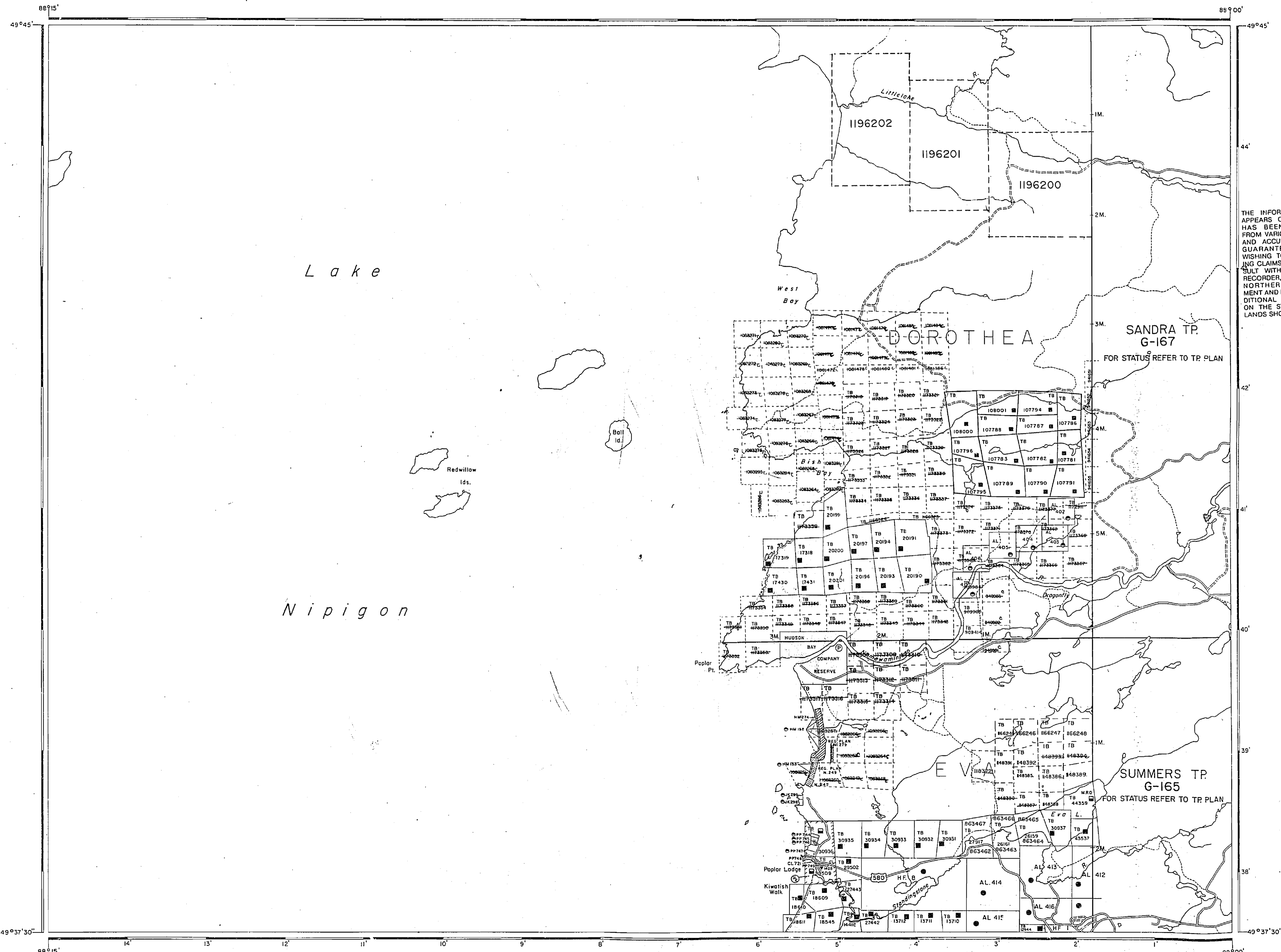
TYPE OF DOCUMENT	SYMBOL
PATENT, SURFACE & MINING RIGHTS	
" SURFACE RIGHTS ONLY	
" MINING RIGHTS ONLY	
LEASE, SURFACE & MINING RIGHTS	
" SURFACE RIGHTS ONLY	
" MINING RIGHTS ONLY	
LICENCE OF OCCUPATION	
ORDER-IN-COUNCIL	
RESERVATION	
CANCELLED	
SAND & GRAVEL	

NOTE: MINING RIGHTS IN PARCELS PATENTED PRIOR TO MAY 6, 1913, VESTED IN ORIGINAL PATENTEE BY THE PUBLIC LANDS ACT, R.S.O. 1970, CHAP. 389, SEC. 63, SUBSEC. 1.

AREA
POPLAR POINT
M.N.R. ADMINISTRATIVE DISTRICT
NIPIGON
MINING DIVISION
THUNDER BAY
LAND TITLES / REGISTRY DIVISION
THUNDER BAY



Date: FEBRUARY 1981
Info Service: April 3, 1990.
Number: **G-116**



Reserve flooding rights on Lake Nipigon to contour elevation 855' to Ont. Hydro. O.C. dated 25th April 1950. File 12198 Also reserve 66' from 855' contour to Ont. Hydro.

AREAS WITHDRAWN FROM DISPOSITION

S.R. - SURFACE RIGHTS M.R. - MINING RIGHTS

The following are designated "Summer Resort Locations" and are not open for staking under Sec. 31 (c): M242, M249, M279 JK298, JK279 PP744, PP745, PP746, PP747, PP748, PP749.

Sec. 36 W/D Order #W.74170 S.R.O.

Claim #s 29509 & 30936 See Poplar Point Landroll

MINING RIGHTS WITHDRAWN FROM STAKING ORDER W-76/94 NON-LIENS TO PREVENT ACQUISITION WHILE PENDING CONSIDERATION OF CERTIFICATE OF VERIFICATION

THE INFORMATION THAT APPEARS ON THIS MAP HAS BEEN COMPILLED FROM VARIOUS SOURCES, AND ACCURACY IS NOT GUARANTEED. THOSE WISHING TO STAKE MINING CLAIMS SHOULD CONSULT WITH THE MINING RECORDER, MINISTRY OF NORTHERN DEVELOPMENT AND MINES, FOR ADDITIONAL INFORMATION ON THE STATUS OF THE LANDS SHOWN HEREO.

LEGEND


- HIGHWAY AND ROUTE No. OTHER ROADS TRAILS SURVEYED LINES: TOWNSHIPS, BASE LINES, ETC. LOTS, MINING CLAIMS, PARCELS, ETC. UNSURVEYED LINES: LOT LINES PARCEL BOUNDARY MINING CLAIMS ETC. RAILWAY AND RIGHT OF WAY UTILITY LINES NON-PERENNIAL STREAM FLOODING OR FLOODING RIGHTS SUBDIVISION OR COMPOSITE PLAN RESERVATIONS ORIGINAL SHORELINE MARSH OR MUCKEG MINES TRAVERSE MONUMENT AND USE PERMITS FOR COMMERCIAL TOURISM/RECREATION CLAIMS

DISPOSITION OF CROWN LANDS

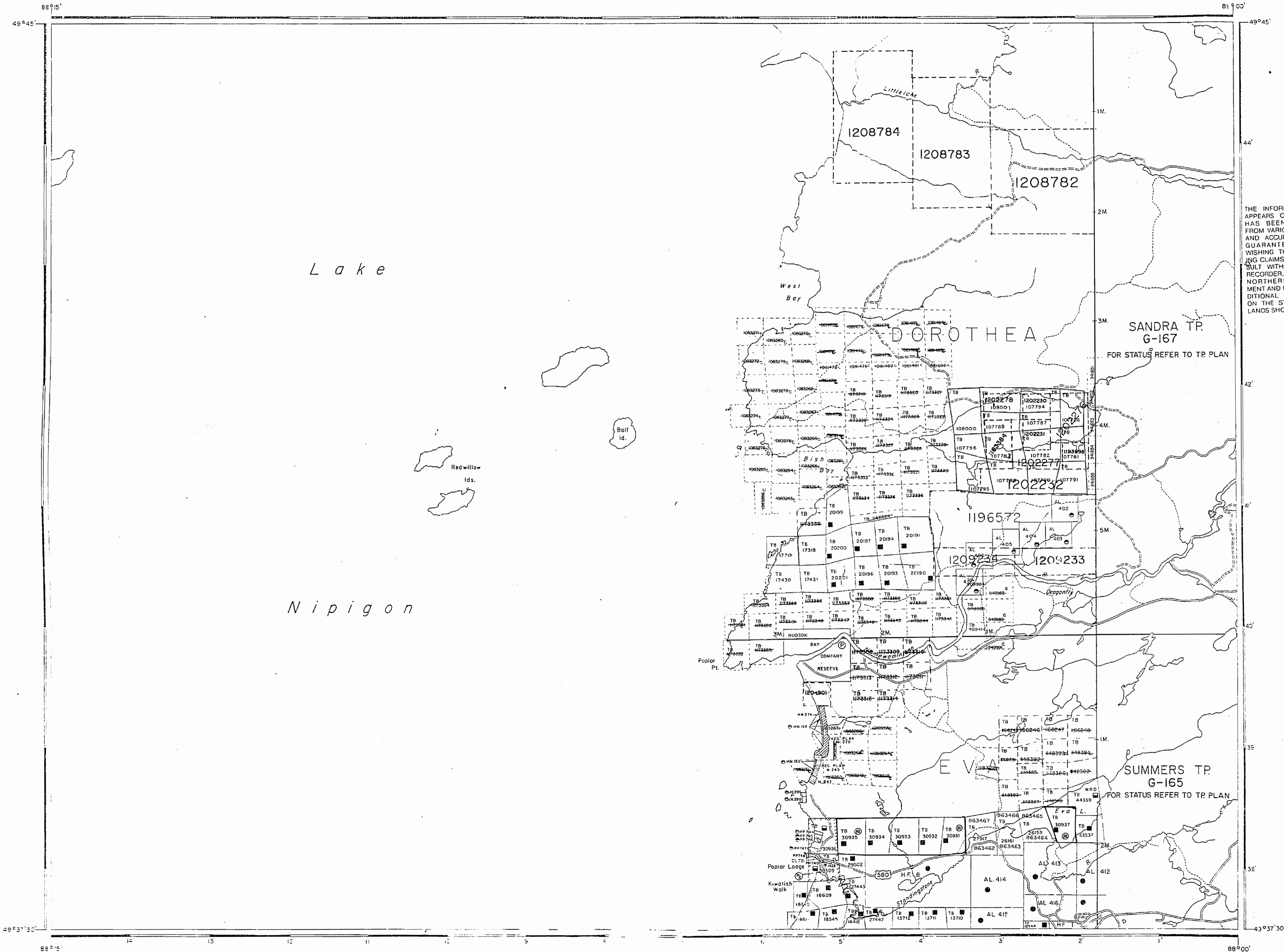
Table with 2 columns: TYPE OF DOCUMENT and SYMBOL. Includes entries for PATENT, SURFACE & MINING RIGHTS; LEASE SURFACE & MINING RIGHTS; LICENCE OF OCCUPATION; ORDER-IN-COUNCIL; RESERVATION; CANCELLED; SAND & GRAVEL.

NOTE: MINING RIGHTS IN PARCELS PATENTED PRIOR TO MAY 6, 1912, VESTED IN ORIGINAL PATENTEES BY THE PUBLIC LANDS ACT, R.S.O. 1970, CHAP. 390, SEC. 63, SUBSEC. 1.

AREA POPLAR POINT M.N.R. ADMINISTRATIVE DISTRICT NIPIGON MINING DIVISION THUNDER BAY LAND TITLES / REGISTRY DIVISION THUNDER BAY



Date FEBRUARY 1981 Into Service April 3, 1990. Number G-116



1702

BARBARA

Littlelake River

LAKE

NIPIGON

FLOODING RIGHTS

SUBJECT TO FLOODING RIGHTS

Ball I.

1944

DOROTHEA

58

Poplar Pt.

EVA

79

T.B.

- Parcels Marked ⊕ Under Patent
- Parcels Marked ⊙ Under Lease
- Parcels Marked L.O. License of Occupation
- Parcels Marked ⊖ Surveyed Claims - Cancelled

MUNGO PARK POINT G-92

NOTES

Reserve flooding rights on Lake Nipigon to contour elevation 855' to Ont Hydro O.C. dated 25th April 1930. File 12198 Also reserve 66' from 855' contour to Ont. Hydro.



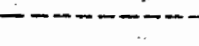










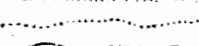



AREAS WITHDRAWN FROM DISPOSITION

S.R. — SURFACE RIGHTS M.P. — MINING RIGHTS












Description Order No. Date Disposition File

Sec 43 of Min Act 7/8/70 1034

LEGEND

- HIGHWAY AND ROUTE No. 
- OTHER ROADS 
- TRAILS 
- SURVEYED LINES:
 - TOWNSHIPS, BASE LINES, ETC. 
 - LOTS, MINING CLAIMS, PARCELS, ETC. 
- UNSURVEYED LINES:
 - LOT LINES 
 - PARCEL BOUNDARY 
 - MINING CLAIMS ETC. 
- RAILWAY AND RIGHT OF WAY 
- UTILITY LINES 
- NON-PERENNIAL STREAM 
- FLOODING OR FLOODING RIGHTS 
- SUBDIVISION OR COMPOSITE PLAN RESERVATIONS 
- ORIGINAL SHORELINE 
- MARSH OR MUSKEG 
- MINES 
- TRAVERSE MONUMENT 

DISPOSITION OF CROWN LANDS

TYPE OF DOCUMENT	SYMBOL
PATENT, SURFACE & MINING RIGHTS	
SURFACE RIGHTS ONLY	
MINING RIGHTS ONLY	
LEASE SURFACE & MINING RIGHTS	
SURFACE RIGHTS ONLY	
MINING RIGHTS ONLY	
LICENCE OF OCCUPATION	
ORDER-IN-COUNCIL	
RESERVATION	
CANCELLED	
SAND & GRAVEL	

NOTE: MINING RIGHTS IN PARCELS PATENTED PRIOR TO MAY 6, 1912, VESTED IN ORIGINAL PATENTEE BY THE PUBLIC LANDS ACT, R.S.O. 1970, CHAP. 380, SEC. 63, SUBSEC. 1.

AREA

POPLAR POINT

M.N.R. ADMINISTRATIVE DISTRICT
NIPIGON

MINING DIVISION
THUNDER BAY

LAND TITLES / REGISTRY DIVISION
THUNDER BAY

Ministry of Natural Resources
Land Management Branch
Ontario

Date: FEBRUARY 1981

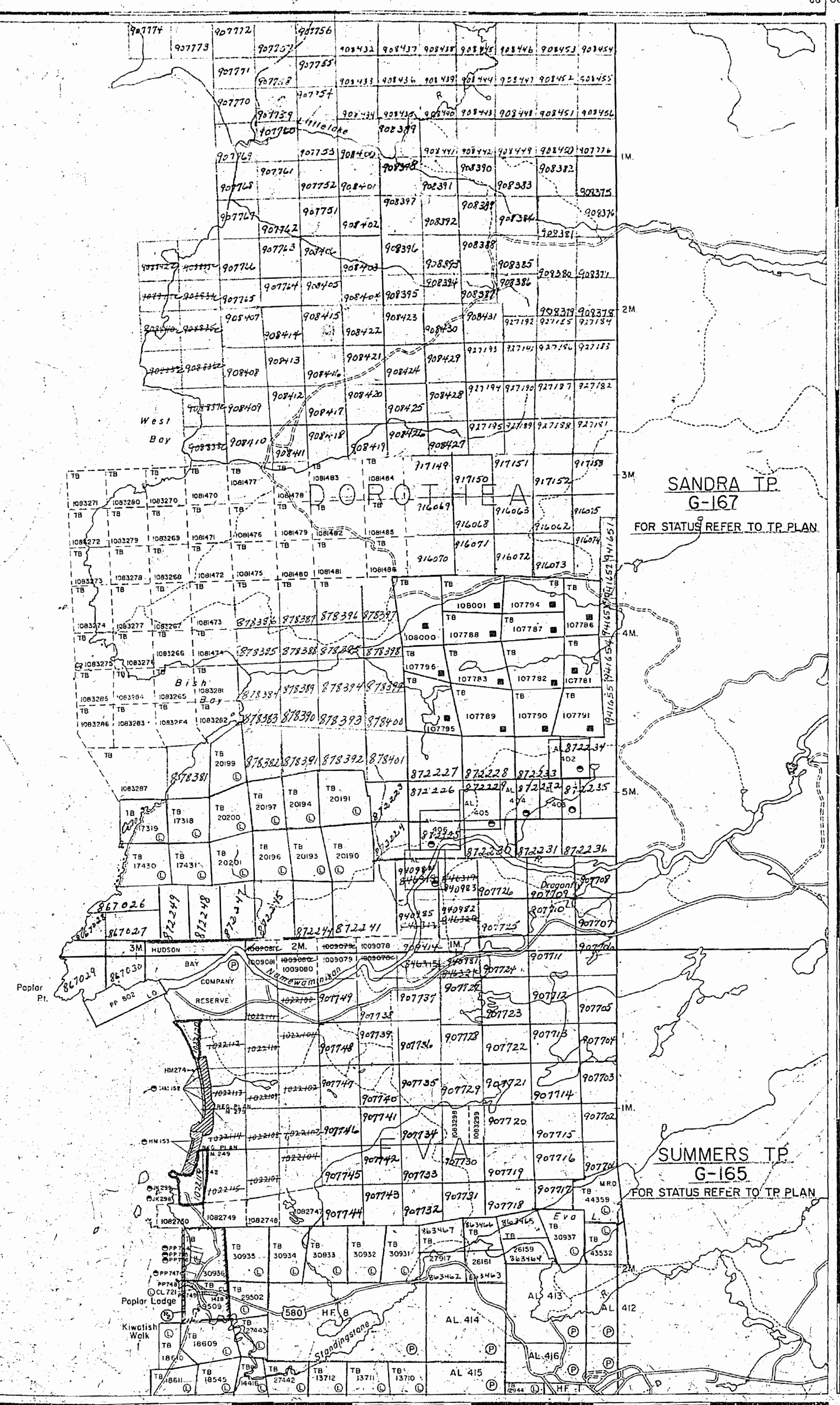
Number

August 15, 1985

G-116

Lake

Nipigon



MARYJANE LAKE G-80

Reserve flooding rights on Lake Nipigon to contour elevation 855' to Ont. Hydro.
O.C. dated 25th April 1930. File 12198
Also reserve 66' from 855' contour to Ont. Hydro

AREAS WITHDRAWN FROM DISPOSITION

S.R. - SURFACE RIGHTS M.R. - MINING RIGHTS

The following are designated "Summer Resort Locations" and are not open for staking under Sec. 31(c):
M242, M249, M279
JK298, JK279
PP744, PP745, PP746, PP747, PP748, PP749

Sec. 36 W/D Order #W.74/70 S.R.C.

Claim # 29309 & 30936 See Paper Point Legend

THE INFORMATION THAT APPEARS ON THIS MAP HAS BEEN COMPILED FROM VARIOUS SOURCES AND ACCURACY IS NOT GUARANTEED. THOSE WISHING TO STAKE MINING CLAIMS SHOULD CONSULT WITH THE MINING RECORDER, MINISTRY OF NORTHERN DEVELOPMENT AND MINES. FOR ADDITIONAL INFORMATION ON THE STATUS OF THE LANDS SHOWN HEREON

LEGEND

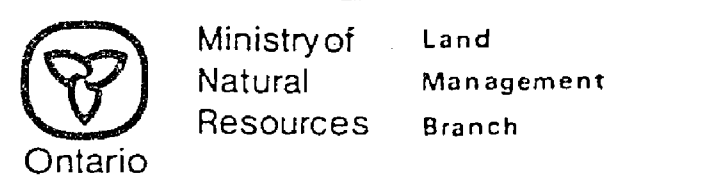
HIGHWAY AND ROUTE No.	
OTHER ROADS	
TRAILS	
SURVEYED LINES:	
TOWNSHIPS, BASE LINES, ETC.	
LOTS, MINING CLAIMS, PARCELS, ETC.	
UNSURVEYED LINES:	
LOT LINES	
PARCEL BOUNDARY	
MINING CLAIMS ETC.	
RAILWAY AND RIGHT OF WAY	
UTILITY LINES	
NON-PERENNIAL STREAM	
FLOODING OR FLOODING RIGHTS	
SUBDIVISION OR COMPOSITE PLAN RESERVATIONS	
ORIGINAL SHORELINE	
MARSH OR MUSKEG	
MINES	
TRAVERSE MONUMENT	

DISPOSITION OF CROWN LANDS

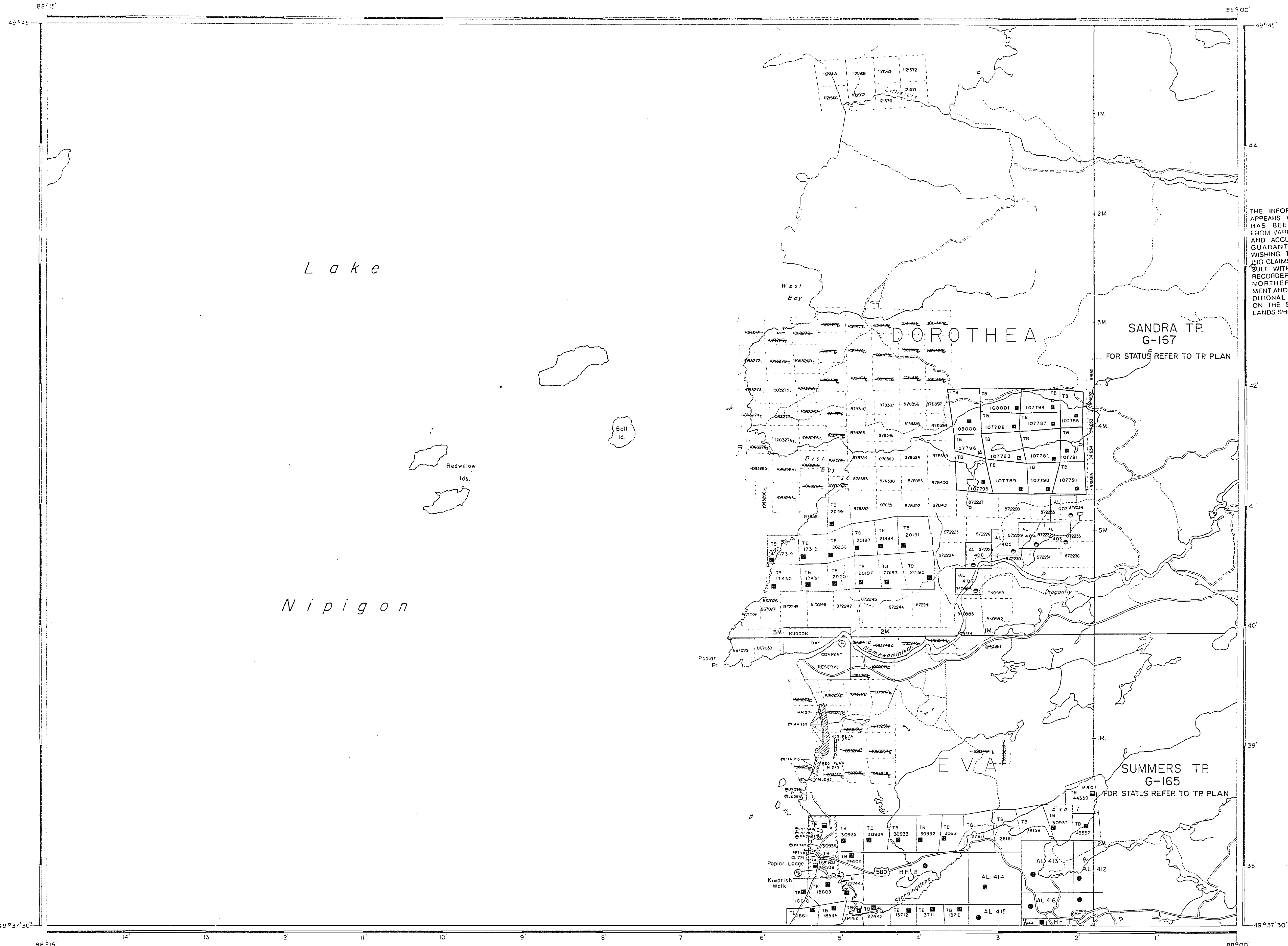
TYPE OF DOCUMENT	SYMBOL
PATENT, SURFACE & MINING RIGHTS	
" SURFACE RIGHTS ONLY	
" MINING RIGHTS ONLY	
LEASE SURFACE & MINING RIGHTS	
" SURFACE RIGHTS ONLY	
" MINING RIGHTS ONLY	
LICENCE OF OCCUPATION	
ORDER-IN-COUNCIL	
RESERVATION	
CANCELLED	
SAND & GRAVEL	

NOTE: MINING RIGHTS IN PARCELS PATENTED PRIOR TO MAY 6, 1913, VESTED IN ORIGINAL PATENTEE BY THE PUBLIC LANDS ACT, R.S.O. 1970, CHAP. 380, SEC. 63, SUBSEC. 1.

AREA
POPLAR POINT
M.N.R. ADMINISTRATIVE DISTRICT
NIPIGON
MINING DIVISION
THUNDER BAY
LAND TITLES / REGISTRY DIVISION
THUNDER BAY



Date FEBRUARY 1981
Info Service April 3, 1990
Number
G-116



1702

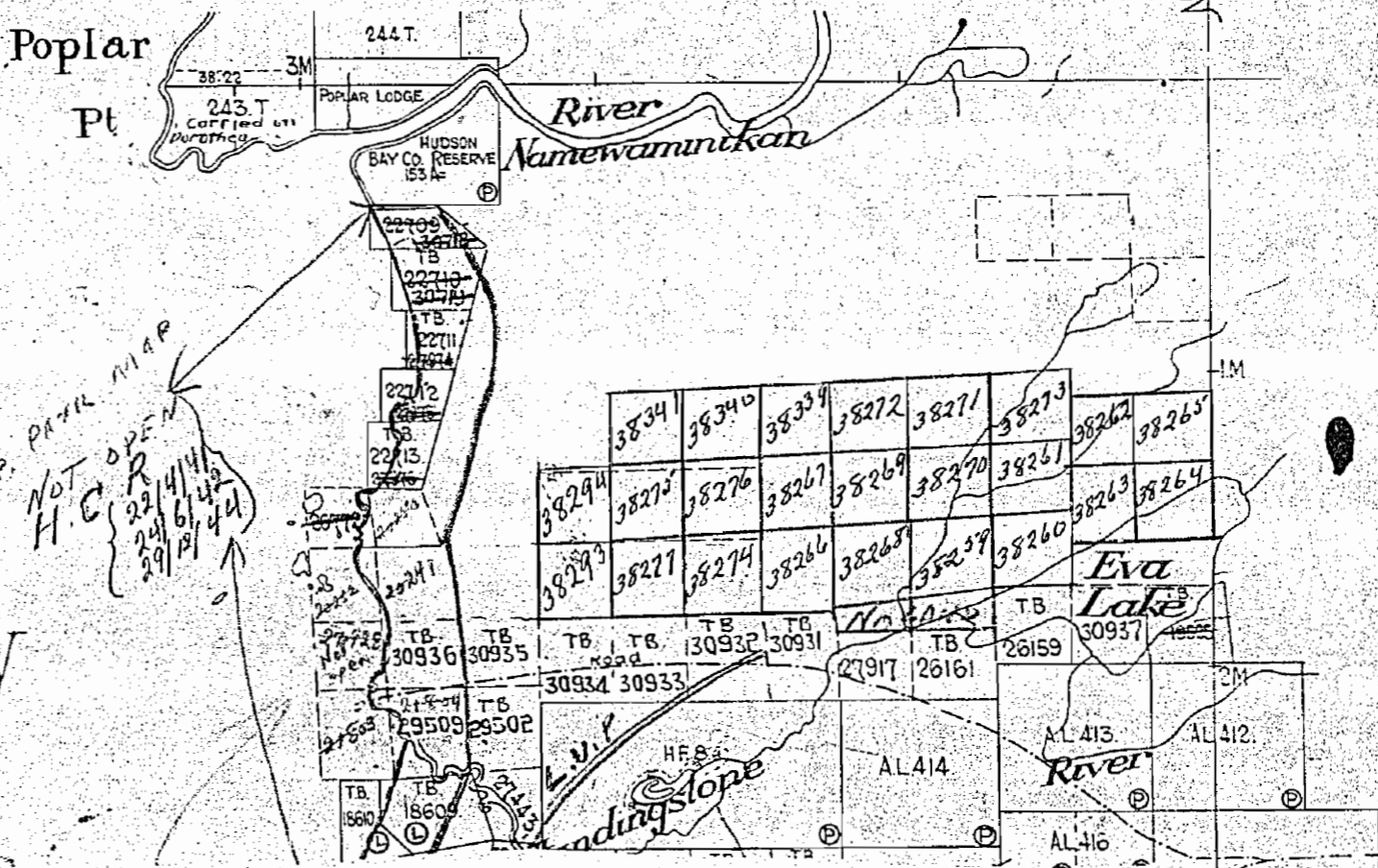
EVA

NIPIGON PROVINCIAL FOREST DISTRICT OF THUNDER BAY

Scale: - 40 Chains = 1 Inch

DOROTHEA

1944
LAKE
SEE P. 10 P.
NIPIGON



RS

Reserve flooding rights on Lake Nipigon to contour elevation 855' to Ont. Hydro. O.C. dated 25th April 1930, File 12198 Also reserve 66' from 855' contour to Ont. Hydro.

AREAS WITHDRAWN FROM DISPOSITION

S.R. - SURFACE RIGHTS		M.R. - MINING RIGHTS	
Description	Order No.	Date	Disposition
Sec. 43 of Min. Act.		7/8/70	S.R.O. 103414

LEGEND

HIGHWAY AND ROUTE No.	
OTHER ROADS	
TRAILS	
SURVEYED LINES:	
TOWNSHIPS, BASE LINES, ETC.	
LOTS, MINING CLAIMS, PARCELS, ETC.	
UNSURVEYED LINES:	
LOT LINES	
PARCEL BOUNDARY	
MINING CLAIMS ETC.	
RAILWAY AND RIGHT OF WAY	
UTILITY LINES	
NON-PERENNIAL STREAM	
FLOODING OR FLOODING RIGHTS	
SUBDIVISION OR COMPOSITE PLAN	
RESERVATIONS	
ORIGINAL SHORELINE	
MARSH OR MUSKEG	
MINES	
TRAVERSE MONUMENT	

DISPOSITION OF CROWN LANDS

TYPE OF DOCUMENT	SYMBOL
PATENT, SURFACE & MINING RIGHTS	
SURFACE RIGHTS ONLY	
MINING RIGHTS ONLY	
LEASE SURFACE & MINING RIGHTS	
SURFACE RIGHTS ONLY	
MINING RIGHTS ONLY	
LICENCE OF OCCUPATION	
ORDER-IN-COUNCIL	
RESERVATION	
CANCELLED	
SAND & GRAVEL	

AREA POPLAR POINT

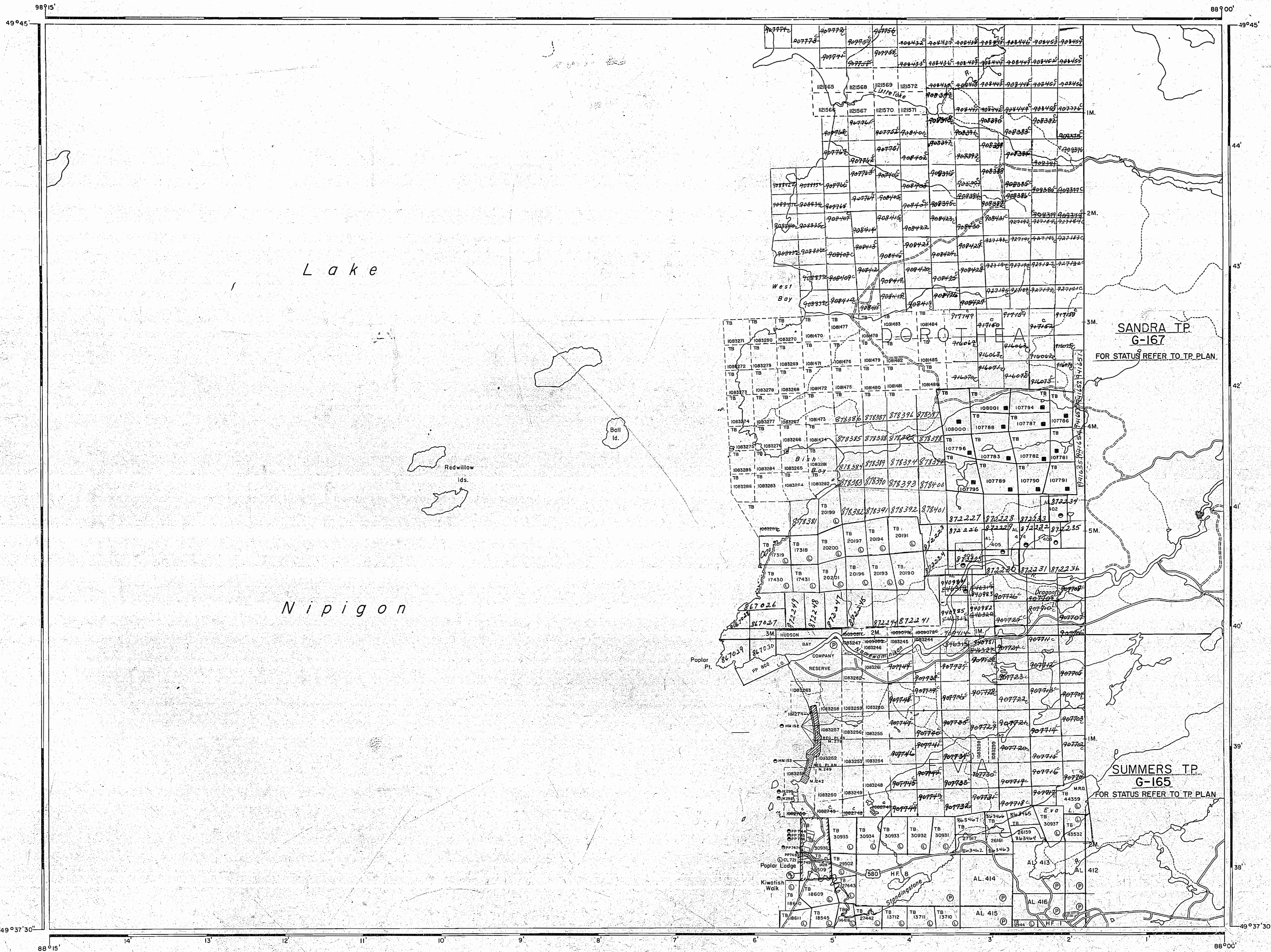
M.N.R. ADMINISTRATIVE DISTRICT
NIPIGON

MINING DIVISION
THUNDER BAY

LAND TITLES / REGISTRY DIVISION
THUNDER BAY



Date FEBRUARY, 1981 Number
Out Of Service April 3, 1990
August 15, 1985 **G-116**

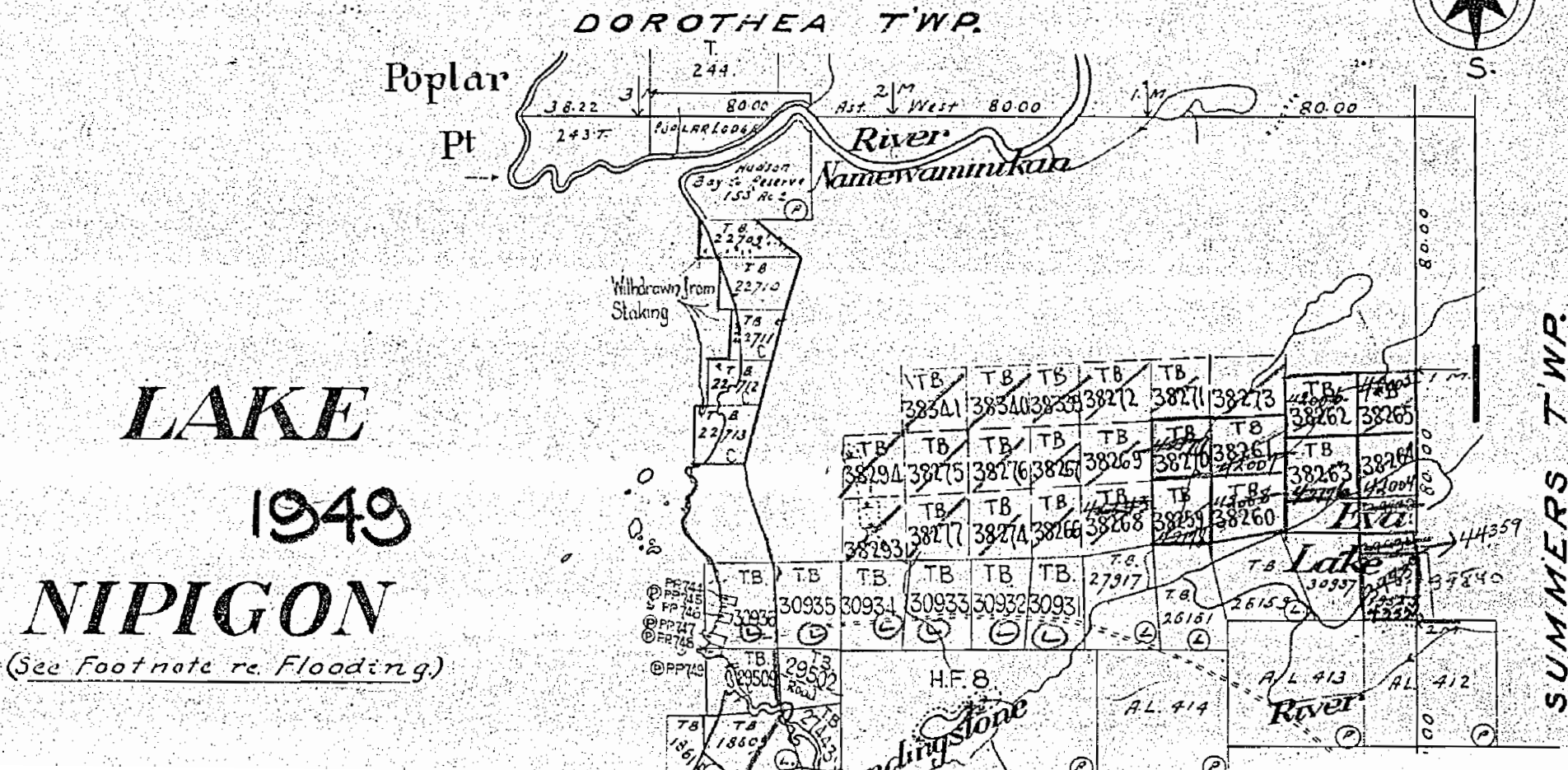
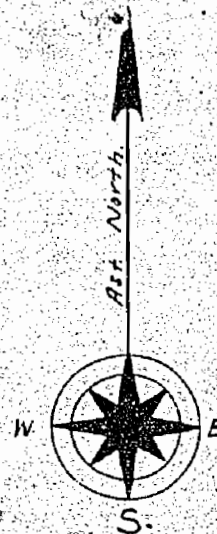


1702

PLAN OF EVA TWP.

PORT ARTHUR MINING DIVISION.
DISTRICT OF THUNDER BAY.

—Scale 40 chains to an inch.—



LAKE
1949
NIPIGON
(See Footnote re Flooding.)

1702

BARBARA

Littlelake River

LAKE

NIPIGON

FLOODING RIGHTS
H.C.P.
6/12/80
855 ft

SUBJECT TO FLOODING RIGHTS
855 ft

Ball I.

1944

DOROTHEA

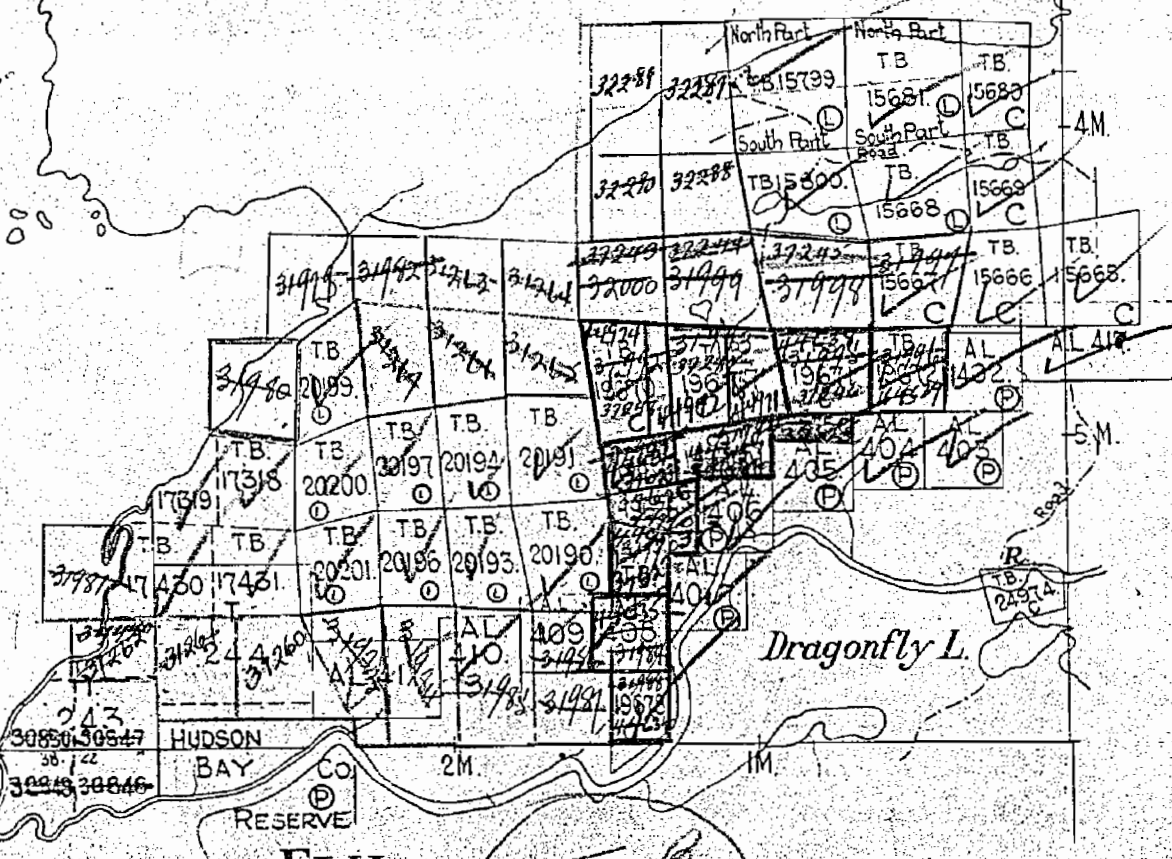
58

Poplar Pt.

EVA

79

T.B.



SANDRA

- Parcels Marked ⊙ Under Patent
- Parcels Marked ○ Under Lease
- Parcels Marked LO License of Occupation
- Parcels Marked C Surveyed Claims - Cancelled

1702

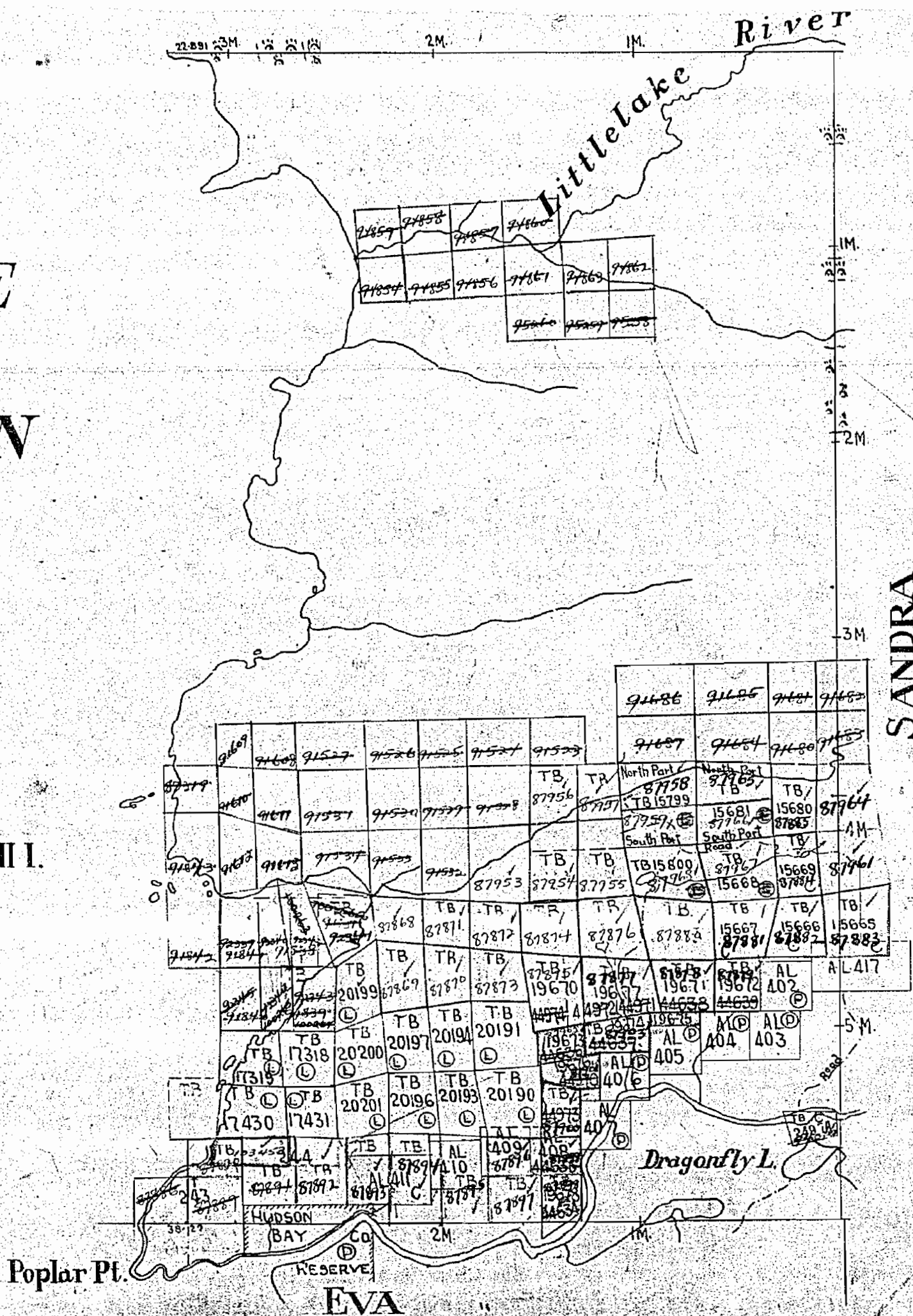
LAKE NIPIGON

Ball I.

1953

All claims staked adjoining Lake Nipigon are
subject to reservation of surface rights 66' in
perpendicular width from present water level
approx. contour 855'

400' SURFACE RIGHTS RESERVATION
FLOODING RIGHTS RESERVED TO
DATUM 855' + 66'



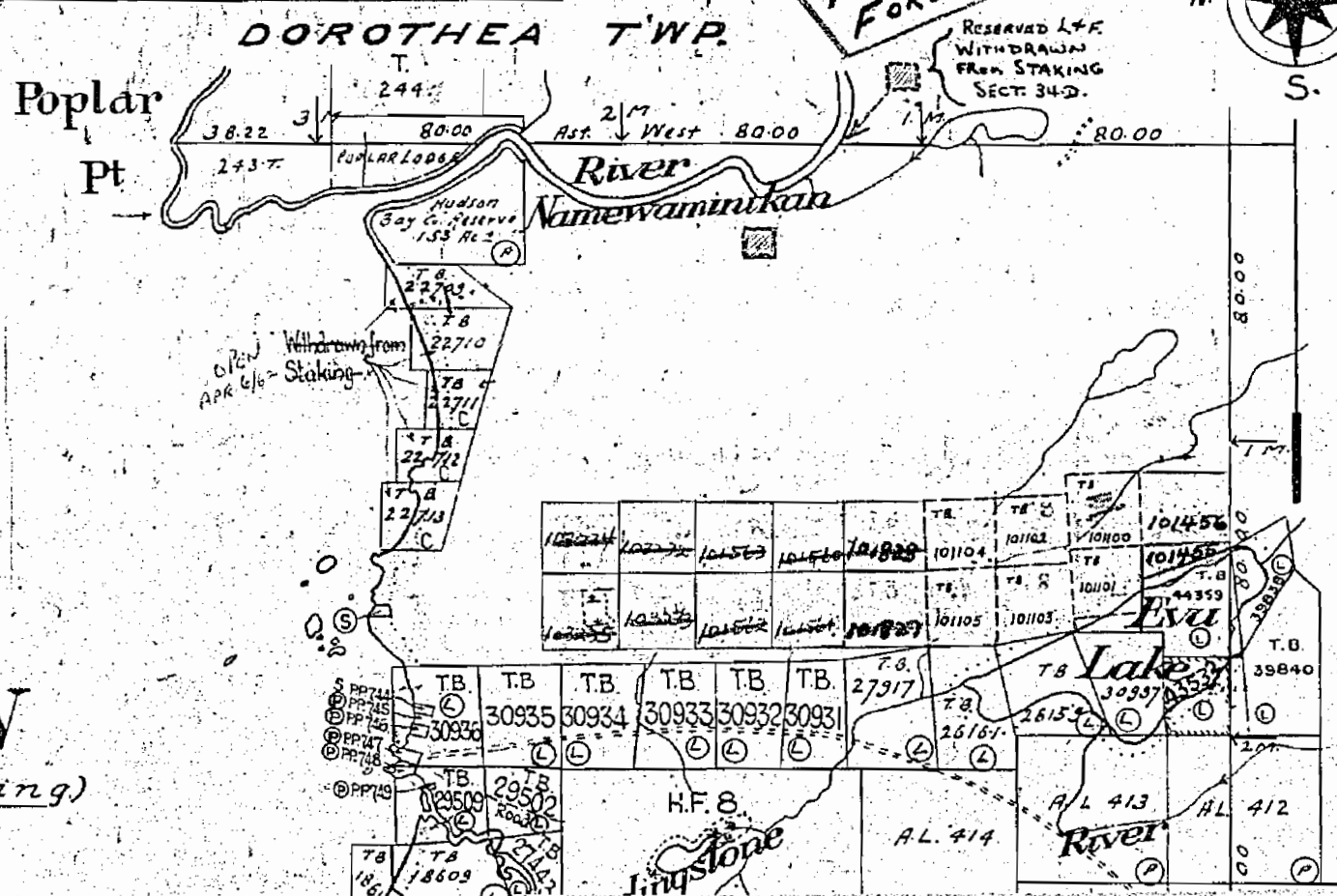
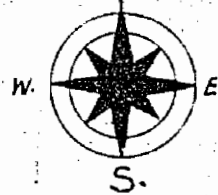
1702

1702

PLAN OF EVA TWP.

PORT ARTHUR MINING DIVISION
DISTRICT OF THUNDER BAY.

Scale 40 chains to an inch.



1961
LAKE

NIPIGON
(See Footnote re. Flooding)

SUMMERS TWP.

1702

PORT ARTHUR MINING DIVISION DISTRICT OF THUNDER BAY


Scale 40 chains to an inch.



1968

DOROTHEA TWP.

Poplar Pt



LAKE

SEE NEW PLAN

NIPIGON

(See Footnote re Flooding)

SUMMERS TWP.

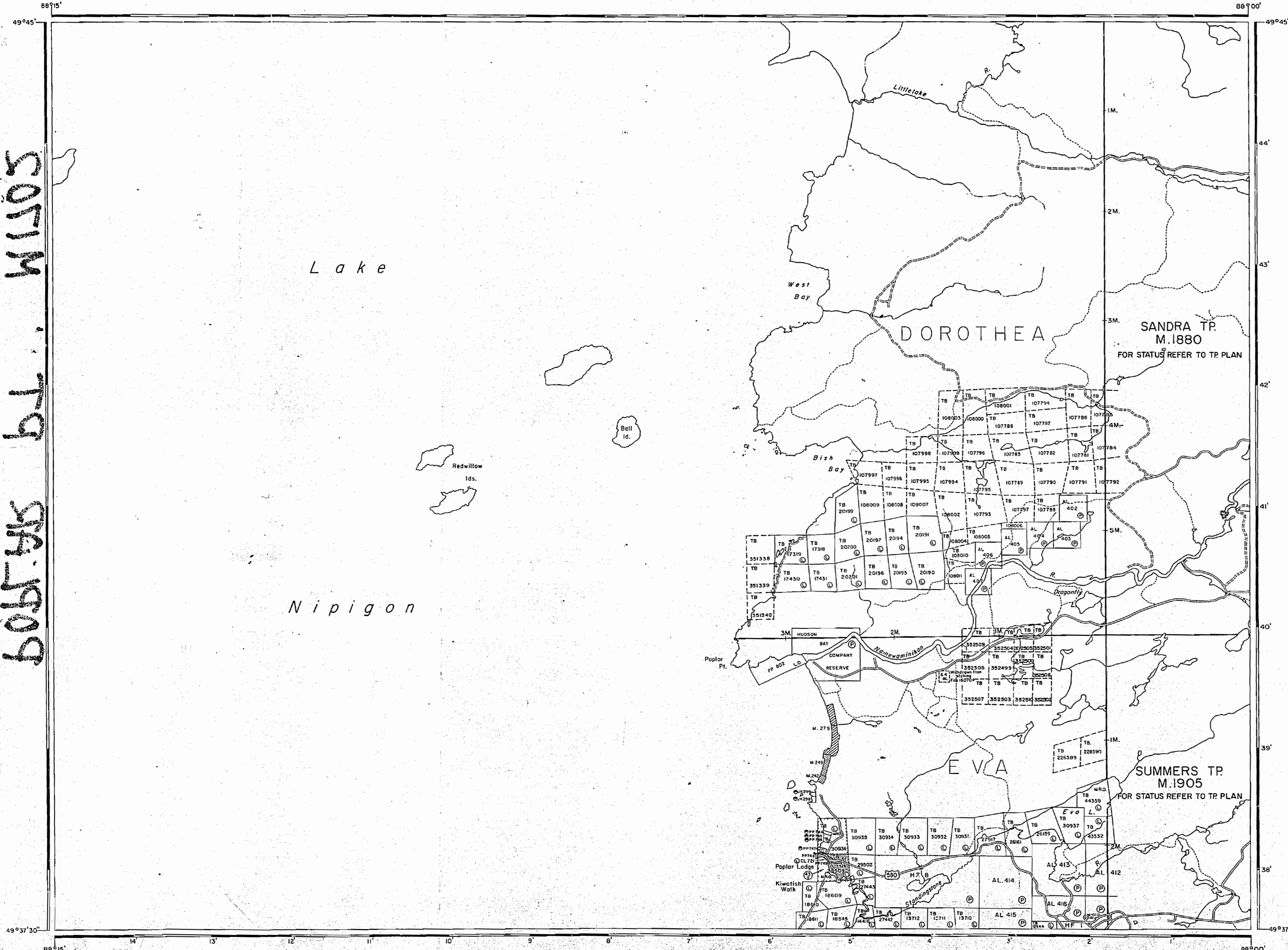
400' surface rights reservation along the shores of all lakes and rivers.

Reserve FLOODING RIGHTS on Lake Nipigon to contour elev. 855' to H.E.P.C. O.C. dated 25th April 1930, File 12198. Also reserve 66' from 855' contour to H.E.P.C.

Areas withdrawn from staking under Section 43 of the Mining Act, R.S.O. 1970

File	Date	Disposition
103414	7/8/70	S.R.O.

SOTIM TR 574-1909



NATIONAL TOPOGRAPHIC SERIES 52 H 9

LEGEND

PATENTED LAND	Ⓢ or Ⓣ
PATENTED FOR SURFACE RIGHTS ONLY	Ⓢ
LEASE	Ⓛ
LICENSE OF OCCUPATION	Ⓛ
CROWN LAND SALES	C.S.
LOCATED LAND	Loc.
CANCELLED	C
MINING RIGHTS ONLY	M.R.O.
SURFACE RIGHTS ONLY	S.R.O.
HIGHWAY & ROUTE NO.	17
ROADS	—
TRAILS	—
RAILWAYS	—
POWER LINES	—
MARSH OR MUSKEG	—
MINES	—
ORIGINAL SHORELINE	—

AREA OF
POPLAR POINT
 DISTRICT OF THUNDER BAY
 THUNDER BAY MINING DIVISION

SCALE : 1 INCH = 40 CHAINS (1/2 MILE)

DR. D.T. DATE OCT/12 PLAN NO. M.1702

MUNGO PARK POINT G-92

NOTES

Reserve flooding rights on Lake Nipigon to contour elevation 855' to Ont. Hydro. O.C. dated 25th April 1930. File 12198. Also reserve 66' from 855' contour to Ont. Hydro.

AREAS WITHDRAWN FROM DISPOSITION

S.R. - SURFACE RIGHTS M.R. - MINING RIGHTS

The following are designated "Summer Resort Locations" and are not open for staking under Sec. 31 (c): M242, M249, M279, JK298, JK279, PP744, PP745, PP746, PP747, PP748, PP749.

Sec. 36 W/D Order #W.74/70 S.R.O.

Claim #s 29509 & 30936 See Poplar Point Landroll

THE INFORMATION THAT APPEARS ON THIS MAP HAS BEEN COMPILED FROM VARIOUS SOURCES AND ACCURACY IS NOT GUARANTEED. THOSE WISHING TO STAKE MINING CLAIMS SHOULD CONSULT WITH THE MINING RECORDER, MINISTRY OF NORTHERN DEVELOPMENT AND MINES, FOR ADDITIONAL INFORMATION ON THE STATUS OF THE LANDS SHOWN HEREO.

MINING SURFACE RIGHTS WITHDRAWN FROM STAKING ORDER W-TB-74/64 NOV. 20/87 BY ORDER OF THE MINISTER OF NORTHERN DEVELOPMENT AND MINES. WHILE THESE RIGHTS ARE WITHDRAWN, THE RIGHTS OF THE PATENTEE ARE NOT AFFECTED.

LEGEND


- HIGHWAY AND ROUTE No.
- OTHER ROADS
- TRAILS
- SURVEYED LINES:
 - TOWNSHIPS, BASE LINES, ETC.
 - LOTS, MINING CLAIMS, PARCELS, ETC.
- UNSURVEYED LINES:
 - LOT LINES
 - PARCEL BOUNDARY
 - MINING CLAIMS ETC.
- RAILWAY AND RIGHT OF WAY
- UTILITY LINES
- NON-PERENNIAL STREAM
- FLOODING OR FLOODING RIGHTS
- SUBDIVISION OR COMPOSITE PLAN
- RESERVATIONS
- ORIGINAL SHORELINE
- MARSH OR MUSKEG
- MINES
- TRAVERSE MONUMENT
- LAND USE PERMITS FOR COMMERCIAL TOURISM/OUTPOST CAMPS

DISPOSITION OF CROWN LANDS

TYPE OF DOCUMENT	SYMBOL
PATENT, SURFACE & MINING RIGHTS	
" SURFACE RIGHTS ONLY	
" MINING RIGHTS ONLY	
LEASE, SURFACE & MINING RIGHTS	
" SURFACE RIGHTS ONLY	
" MINING RIGHTS ONLY	
LICENCE OF OCCUPATION	
ORDER-IN-COUNCIL	
RESERVATION	
CANCELLED	
SAND & GRAVEL	

NOTE: MINING RIGHTS IN PARCELS PATENTED PRIOR TO MAY 6, 1913, VESTED IN ORIGINAL PATENTEE BY THE PUBLIC LANDS ACT, R.S.O. 1970, CHAP. 280, SEC. 63, SUBSEC. 1.

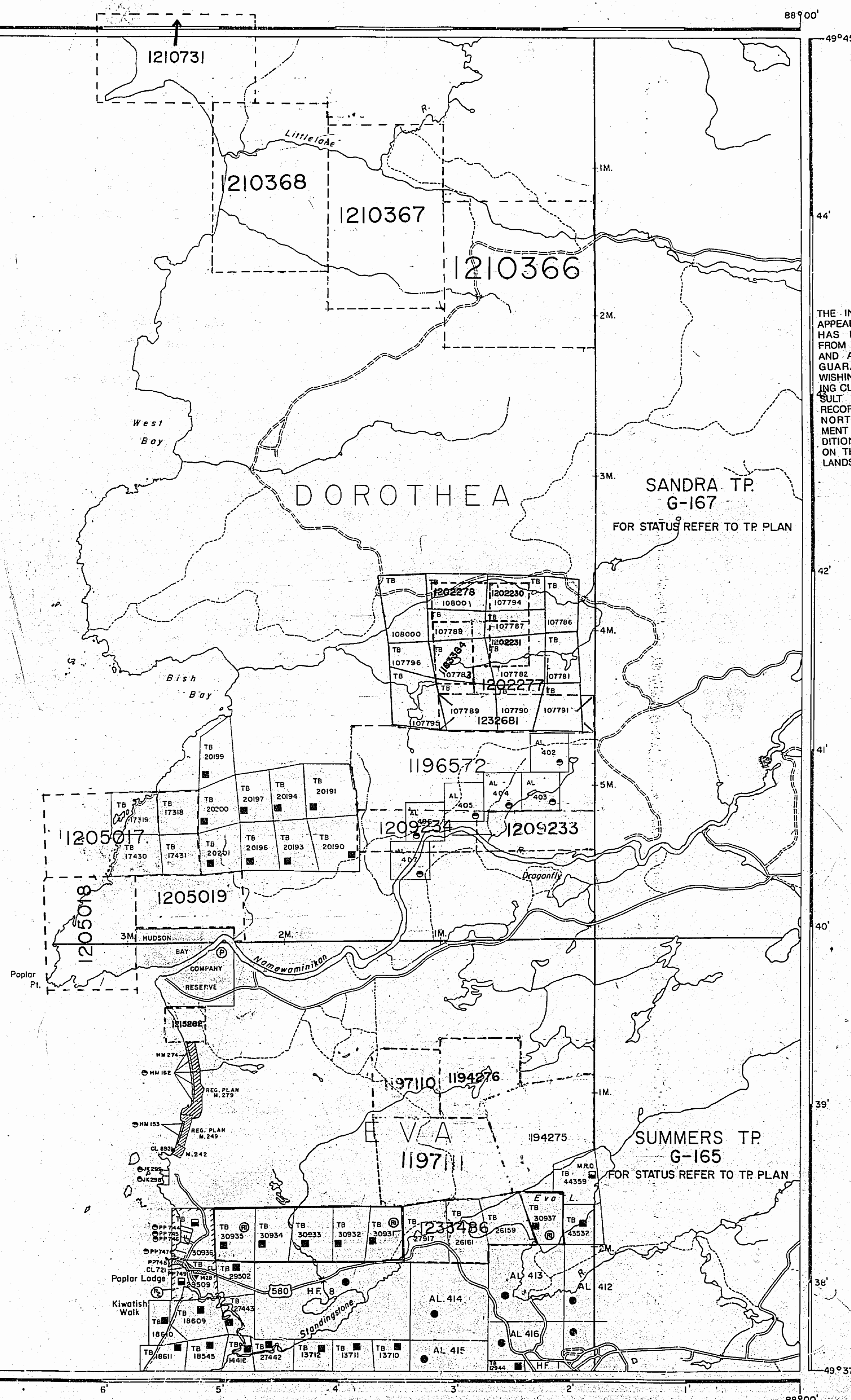
AREA
POPLAR POINT
 M.N.R. ADMINISTRATIVE DISTRICT
NIPIGON
 MINING DIVISION
THUNDER BAY
 LAND TITLES / REGISTRY DIVISION
THUNDER BAY



Date: FEBRUARY 1981
 Number: **G-116**
 Info Service: April 3, 1990.

Lake

Nipigon



MARYJANE LAKE G-80

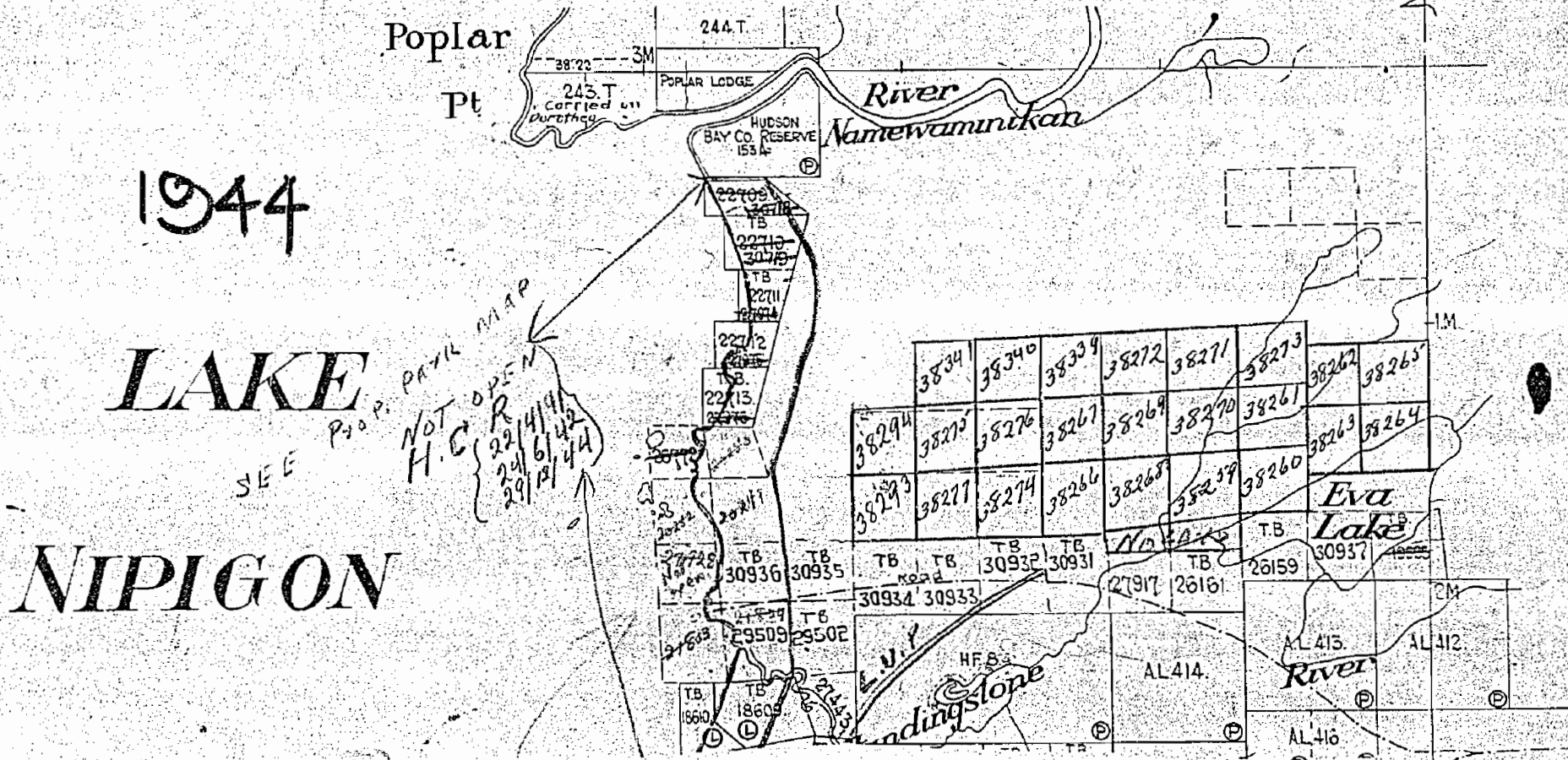
1702

EVA

NIPIGON PROVINCIAL FOREST DISTRICT OF THUNDER BAY

Scale: - 40 Chains = 1 Inch

DOROTHEA



RS

MUNGO PARK POINT G-92

NOTES

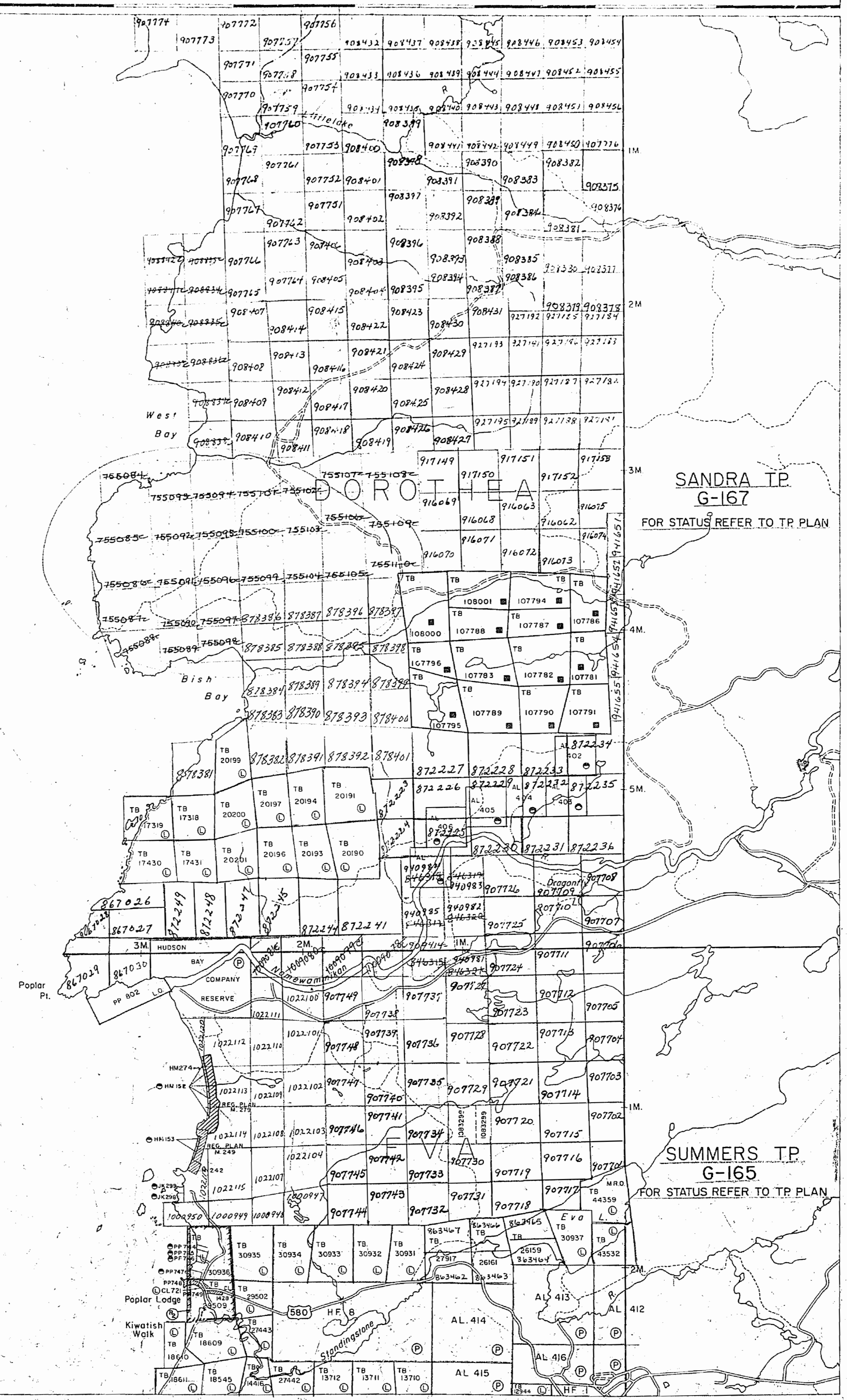
Reserve flooding rights on Lake Nipigon to contour elevation 855' to Ont. Hydro. O.C. dated 25th April 1930. File 12198. Also reserve 66' from 855' contour to Ont. Hydro.

AREAS WITHDRAWN FROM DISPOSITION

Description	Order No.	Date	Disposition	File
S.R. - SURFACE RIGHTS	M.R. - MINING RIGHTS			

Lake

Nipigon



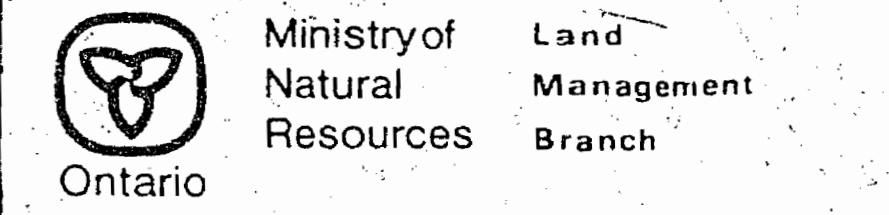
LEGEND

HIGHWAY AND ROUTE No.	
OTHER ROADS	
TRAILS	
SURVEYED LINES:	
TOWNSHIPS, BASE LINES, ETC.	
LOTS, MINING CLAIMS, PARCELS, ETC.	
UNSURVEYED LINES:	
LOT LINES	
PARCEL BOUNDARY	
MINING CLAIMS ETC.	
RAILWAY AND RIGHT OF WAY	
UTILITY LINES	
NON-PERENNIAL STREAM	
FLOODING OR FLOODING RIGHTS	
SUBDIVISION OR COMPOSITE PLAN	
RESERVATIONS	
ORIGINAL SHORELINE	
MARSH OR MUSKEG	
MINES	
TRAVERSE MONUMENT	

DISPOSITION OF CROWN LANDS

TYPE OF DOCUMENT	SYMBOL
PATENT, SURFACE & MINING RIGHTS	
SURFACE RIGHTS ONLY	
MINING RIGHTS ONLY	
LEASE SURFACE & MINING RIGHTS	
SURFACE RIGHTS ONLY	
MINING RIGHTS ONLY	
LICENCE OF OCCUPATION	
ORDER-IN-COUNCIL	
RESERVATION	
CANCELLED	
SAND & GRAVEL	

AREA
POPLAR POINT
 M.N.R. ADMINISTRATIVE DISTRICT
NIPIGON
 MINING DIVISION
THUNDER BAY
 LAND TITLES / REGISTRY DIVISION
THUNDER BAY



Date: FEBRUARY 1981
 Number: **G-116**
August 15, 1983

MARYJANE LAKE G-80

Reserve flooding rights on Lake Nipigon to contour elevation 855' to Ont. Hydro. O.C. dated 25th April 1930. File 12198 Also reserve 66' from 855' contour to Ont. Hydro.

AREAS WITHDRAWN FROM DISPOSITION

S.R. - SURFACE RIGHTS		M.R. - MINING RIGHTS	
Description	Order No.	Date	Disposition
Sec 43 of M. Act		7/8/70	S.R. 103414

RECEIVED
PROPERTY
THUNDER BAY
MAY 5 1977

LEGEND

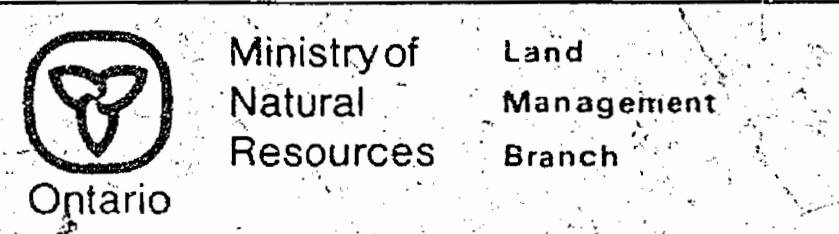
- HIGHWAY AND ROUTE No.
- OTHER ROADS
- TRAILS
- SURVEYED LINES:
TOWNSHIPS, BASE LINES, ETC.
- LOTS, MINING CLAIMS, PARCELS, ETC.
- UNSURVEYED LINES:
LOT LINES
- PARCEL BOUNDARY
- MINING CLAIMS ETC.
- RAILWAY AND RIGHT OF WAY
- UTILITY LINES
- NON-PERENNIAL STREAM
- FLOODING OR FLOODING RIGHTS
- SUBDIVISION OR COMPOSITE PLAN
- RESERVATIONS
- ORIGINAL SHORELINE
- MARSH OR MUSKEG
- MINES
- TRAVERSE MONUMENT

DISPOSITION OF CROWN LANDS

TYPE OF DOCUMENT	SYMBOL
PATENT, SURFACE & MINING RIGHTS	
SURFACE RIGHTS ONLY	
MINING RIGHTS ONLY	
LEASE SURFACE & MINING RIGHTS	
SURFACE RIGHTS ONLY	
MINING RIGHTS ONLY	
LICENCE OF OCCUPATION	
ORDER-IN-COUNCIL	
RESERVATION	
CANCELLED	
SAND & GRAVEL	

NOTE: MINING RIGHTS IN PARCELS PATENTED PRIOR TO MAY 6, 1913, VESTED IN ORIGINAL PATENTEE BY THE PUBLIC LANDS ACT, R.S.O. 1970, CHAP. 380, SEC. 63, SUBSEC. 1.

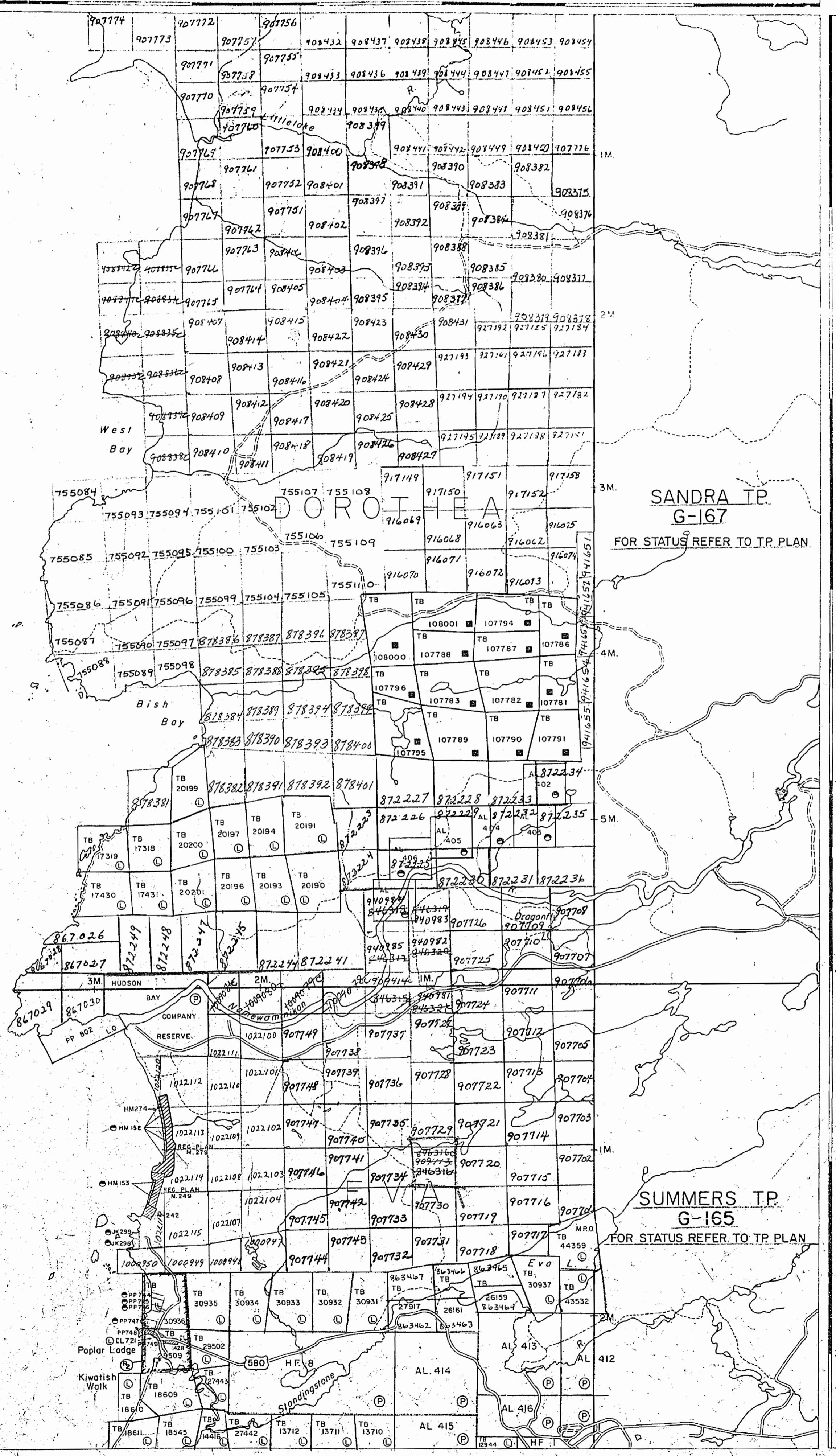
AREA
POPLAR POINT
M.N.R. ADMINISTRATIVE DISTRICT
NIPIGON
MINING DIVISION
THUNDER BAY
LAND TITLES / REGISTRY DIVISION
THUNDER BAY



Date FEBRUARY 1981
Number **G-116**
August 15, 1985

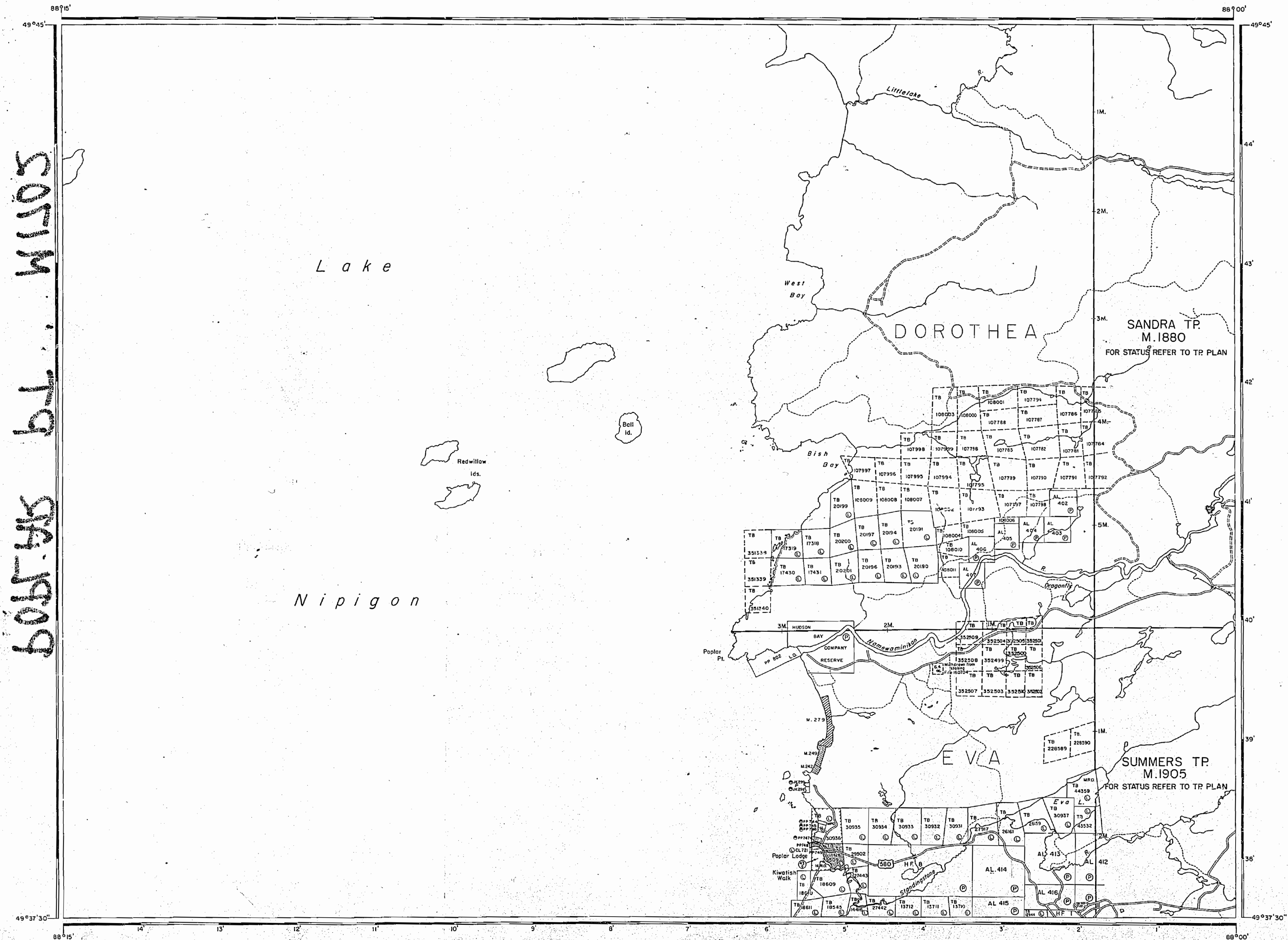
Lake

Nipigon



SANDRA TP.
G-167
FOR STATUS REFER TO T.P. PLAN

SUMMERS TP.
G-165
FOR STATUS REFER TO T.P. PLAN



SOUTH M105
 60545 919 909

NOTES

400' surface rights reservation along the shores of all lakes and rivers.

Reserve FLOODING RIGHTS on Lake Nipigon to contour elev. 855' to H.E.P.C. O.C. dated 25th April 1930, File 12198. Also reserve 66' from 855' contour to H.E.P.C.

Areas withdrawn from staking under Section 43 of the Mining Act, R.S.O. 1970

File	Date	Disposition
103414	7/8/70	S.R.O.

NATIONAL TOPOGRAPHIC SERIES 52 H 9

LEGEND

PATENTED LAND	⊙ or ⊛
PATENTED FOR SURFACE RIGHTS ONLY	⊙
LEASE	⊙
LICENSE OF OCCUPATION	L.O.
CROWN LAND SALES	C.S.
LOCATED LAND	Loc.
CANCELLED	C
MINING RIGHTS ONLY	M.R.O.
SURFACE RIGHTS ONLY	S.R.O.
HIGHWAY & ROUTE NO.	17
ROADS	—
TRAILS	—
RAILWAYS	—
POWER LINES	—
MARSH OR MUSKEG	—
MINES	—
ORIGINAL SHORELINE	—

⊙ used only with summer resort locations or when space is limited.

AREA OF POPLAR POINT

DISTRICT OF THUNDER BAY

THUNDER BAY MINING DIVISION

SCALE: 1 INCH = 40 CHAINS (1/2 MILE)

DR. D.T. DATE Oct/72 PLAN NO. M.1702

ONTARIO MINISTRY OF NATURAL RESOURCES SURVEY AND MAPPING DIVISION



NOTES

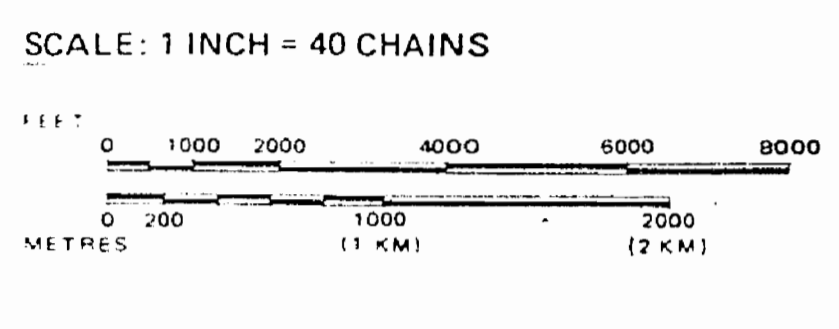
Reserve flooding rights on Lake Nipigon to contour elevation 855' to Ont Hydro
 O.C. dated 28th April 1930. File 12138
 Also reserve 66' from 855' contour to Ont Hydro

AREAS WITHDRAWN FROM DISPOSITION

S.R. — SURFACE RIGHTS M.R. — MINING RIGHTS

Description	Order No.	Date	Disposition	File
Cancelled Jan. 11/85				
Sec 43 of M.A. Act				10344

THUNDER BAY
 RECEIVED
 SEP 27 1985
 AM
 7 8 9 10 11 12 1 2 3 4 5 6



LEGEND

HIGHWAY AND ROUTE No.	
OTHER ROADS	
TRAILS	
SURVEYED LINES	
TOWNSHIPS, BASE LINES ETC.	
LOTS, MINING CLAIMS, PARCELS, ETC.	
UNSURVEYED LINES	
LOT LINES	
PARCEL BOUNDARY	
MINING CLAIMS ETC.	
RAILWAY AND RIGHT OF WAY	
UTILITY LINES	
NON PERENNIAL STREAM	
FLOODING OR FLOODING RIGHTS	
SUBDIVISION OR COMPOSITE PLAN	
RESERVATIONS	
ORIGINAL SHORELINE	
MARSH OR MUSKEG	
MINES	
TRAVERSE MONUMENT	

DISPOSITION OF CROWN LANDS

TYPE OF DOCUMENT	SYMBOL
PATENT SURFACE & MINING RIGHTS	
SURFACE RIGHTS ONLY	
MINING RIGHTS ONLY	
LEASE SURFACE & MINING RIGHTS	
SURFACE RIGHTS ONLY	
MINING RIGHTS ONLY	
LICENCE OF OCCUPATION	
ORDER IN COUNCIL	
RESERVATION	
CANCELLED	
SAND & GRAVEL	

NOTE: MINING RIGHTS IN PARCELS PATENTED PRIOR TO MAY 6, 1913, VESTED IN ORIGINAL PATENTEE BY THE PUBLIC LANDS ACT, R.S.O. 1970, CHAP. 380, SEC. 43 SUBSEC. 1

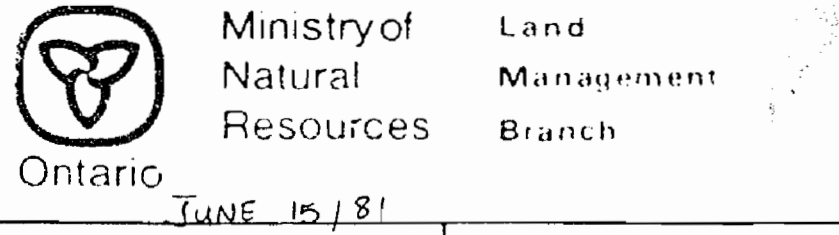
AREA

POPLAR POINT

M.N.R. ADMINISTRATIVE DISTRICT
NIPIGON

MINING DIVISION
THUNDER BAY

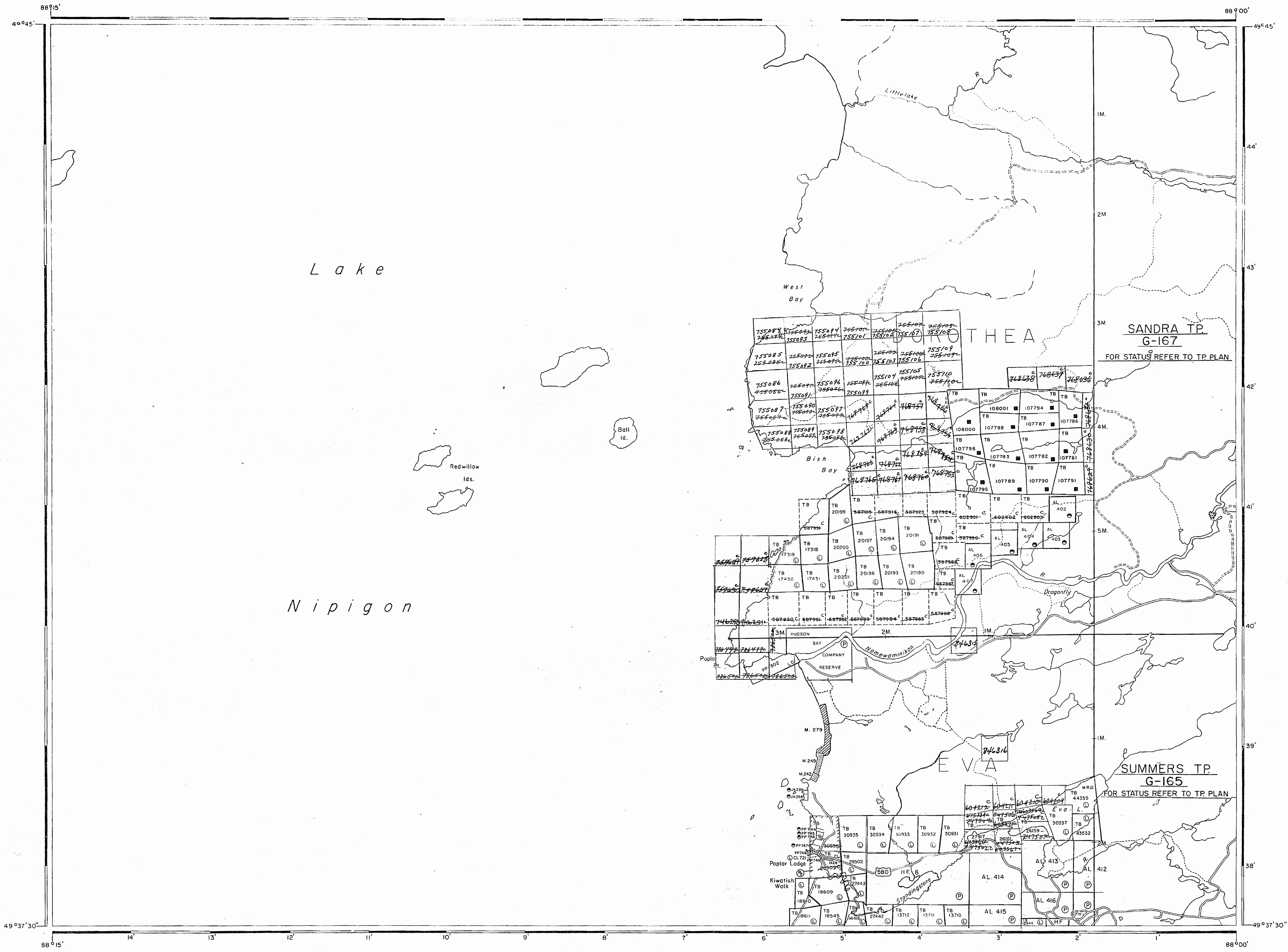
LAND TITLES / REGISTRY DIVISION
THUNDER BAY



Date: FEBRUARY 1981

Number: **G-116**

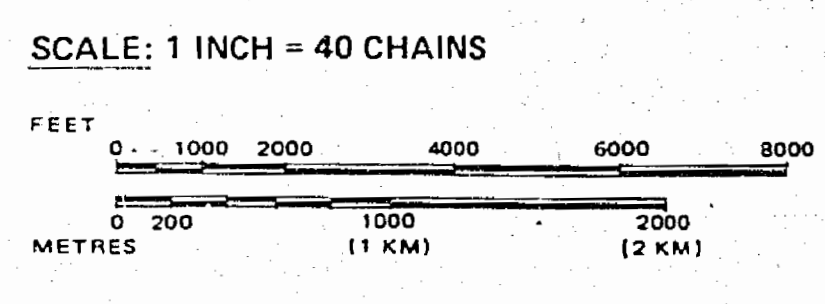
MUNGO PARK POINT G-92



NOTES
 Reserve flooding rights on Lake Nipigon to contour elevation 855' to Ont. Hydro. O.C. dated 25th April 1930. File 12198
 Also reserve 66' from 855' contour to Ont. Hydro.

AREAS WITHDRAWN FROM DISPOSITION

Description	Order No.	Date	Disposition	File
Cancelled Jan. 17/81 Poplar				160704
Sec 43 of Min Act		1/8/70	S.P.O.	103414



LEGEND

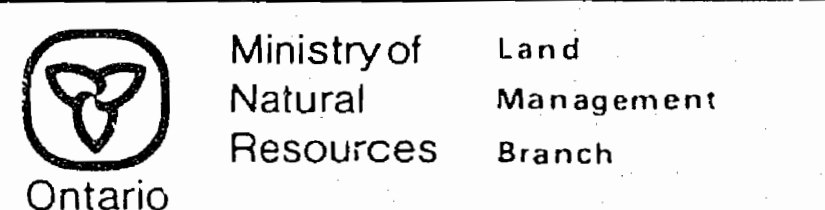
HIGHWAY AND ROUTE No.	
OTHER ROADS	
TRAILS	
SURVEYED LINES:	
TOWNSHIPS, BASE LINES, ETC.	
LOTS, MINING CLAIMS, PARCELS, ETC.	
UNSURVEYED LINES:	
LOT LINES	
PARCEL BOUNDARY	
MINING CLAIMS ETC.	
RAILWAY AND RIGHT OF WAY	
UTILITY LINES	
NON-PERENNIAL STREAM	
FLOODING OR FLOODING RIGHTS	
SUBDIVISION OR COMPOSITE PLAN	
RESERVATIONS	
ORIGINAL SHORELINE	
MARSH OR MUSKEG	
MINES	
TRAVERSE MONUMENT	

DISPOSITION OF CROWN LANDS

TYPE OF DOCUMENT	SYMBOL
PATENT, SURFACE & MINING RIGHTS	
" SURFACE RIGHTS ONLY	
" MINING RIGHTS ONLY	
LEASE SURFACE & MINING RIGHTS	
" SURFACE RIGHTS ONLY	
" MINING RIGHTS ONLY	
LICENCE OF OCCUPATION	
ORDER-IN-COUNCIL	
RESERVATION	
CANCELLED	
SAND & GRAVEL	

NOTE: MINING RIGHTS IN PARCELS PATENTED PRIOR TO MAY 6, 1913, VESTED IN ORIGINAL PATENTEE BY THE PUBLIC LANDS ACT, R.S.O. 1970, CHAP. 380, SEC. 63, SUBSEC. 1.

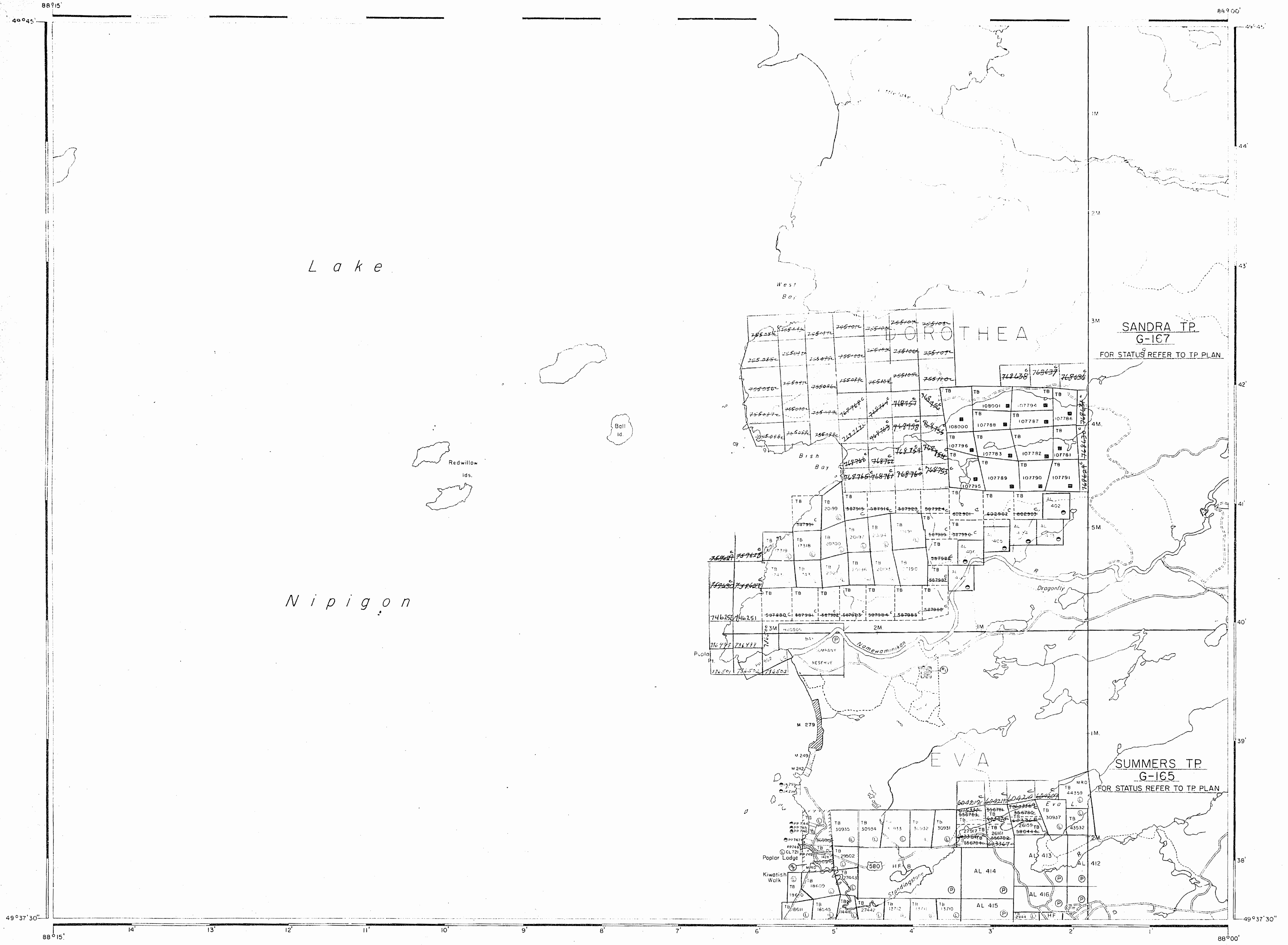
AREA
POPLAR POINT
 M.N.R. ADMINISTRATIVE DISTRICT
NIPIGON
 MINING DIVISION
THUNDER BAY
 LAND TITLES / REGISTRY DIVISION
THUNDER BAY



Date: FEBRUARY 1981
 Number: **G-116**

MARYJANE LAKE G-80

MUNGO PARK POINT G-92



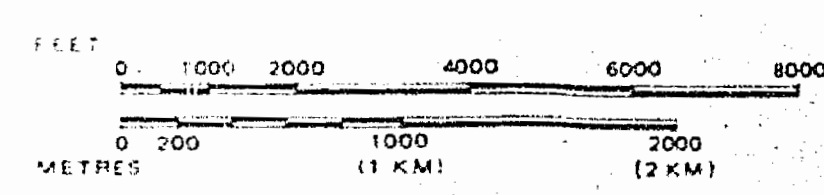
NOTES

Reserve flooding rights on Lake Nipigon to contour elevation 855' to Ont Hydro. O.C. dated 25th April 1930. File 12198. Also reserve 66' from 855' contour to Ont Hydro.

AREAS WITHDRAWN FROM DISPOSITION

S.R. - SURFACE RIGHTS		M.R. - MINING RIGHTS	
Description	Order No.	Date	Disposition File
⊙	442144		100704
⊙	Sec 43 of M.A.S.	1977	103314

SCALE: 1 INCH = 40 CHAINS



LEGEND

HIGHWAY AND ROUTE No.	
OTHER ROADS	
TRAILS	
SURVEYED LINES	
TOWNSHIPS, BASE LINES, ETC.	
LOTS, MINING CLAIMS, PARCELS, ETC.	
UNSURVEYED LINES	
LOT LINES	
PARCEL BOUNDARY	
MINING CLAIMS ETC.	
RAILWAY AND RIGHT OF WAY	
UTILITY LINES	
NON-PERENNIAL STREAM	
FLOODING OR FLOODING RIGHTS	
SUBDIVISION OR COMPOSITE PLAN	
RESERVATIONS	
ORIGINAL SHORELINE	
MARSH OR MUSKEG	
MINES	
TRAVERSE MONUMENT	

DISPOSITION OF CROWN LANDS

TYPE OF DOCUMENT	SYMBOL
PATENT SURFACE & MINING RIGHTS	⊙
SURFACE RIGHTS ONLY	⊙
MINING RIGHTS ONLY	⊙
LEASE SURFACE & MINING RIGHTS	⊙
SURFACE RIGHTS ONLY	⊙
MINING RIGHTS ONLY	⊙
LICENCE OF OCCUPATION	⊙
ORDER IN COUNCIL	OC
RESERVATION	⊙
CANCELLED	⊙
SAND & GRAVEL	⊙


NOTE: MINING RIGHTS IN PARCELS PATENTED PRIOR TO MAY 6 1913, VESTED IN ORIGINAL PATENTEE BY THE PUBLIC LANDS ACT, R.S.O. 1970, CHAP. 380, SEC. 43 SUBSEC. 1

AREA
POPLAR POINT
 M.N.R. ADMINISTRATIVE DISTRICT
NIPIGON
 MINING DIVISION
THUNDER BAY
 LAND TITLES / REGISTRY DIVISION
THUNDER BAY

Ministry of Natural Resources
 Land Management Branch
 Ontario

Date: JUNE 15/81 Number: **G-116**
 FEBRUARY 1981

MARYJANE LAKE G-80



MUNGO PARK POINT G-92

NOTES

Reserve flooding rights on Lake Nipigon to contour elevation 855' to Ont. Hydro. O.C. dated 25th April 1930. File 12198 Also reserve 66' from 855' contour to Ont. Hydro.

















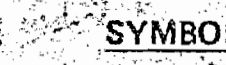

AREAS WITHDRAWN FROM DISPOSITION

S.R. - SURFACE RIGHTS M.R. - MINING RIGHTS











Description Order No. Date Disposition File

Sec. 43 of Min Act 77870 S.R.O. 103414

LEGEND


- HIGHWAY AND ROUTE No. 
- OTHER ROADS 
- TRAILS 
- SURVEYED LINES:
 - TOWNSHIPS, BASE LINES, ETC. 
 - LOTS, MINING CLAIMS, PARCELS, ETC. 
- UNSURVEYED LINES:
 - LOT LINES 
 - PARCEL BOUNDARY 
 - MINING CLAIMS ETC. 
- RAILWAY AND RIGHT OF WAY 
- UTILITY LINES 
- NON-PERENNIAL STREAM 
- FLOODING OR FLOODING RIGHTS 
- SUBDIVISION OR COMPOSITE PLAN 
- RESERVATIONS 
- ORIGINAL SHORELINE 
- MARSH OR MUSKEG 
- MINES 
- TRAVERSE MONUMENT 

DISPOSITION OF CROWN LANDS

TYPE OF DOCUMENT	SYMBOL
PATENT, SURFACE & MINING RIGHTS	
SURFACE RIGHTS ONLY	
MINING RIGHTS ONLY	
LEASE SURFACE & MINING RIGHTS	
SURFACE RIGHTS ONLY	
MINING RIGHTS ONLY	
LICENCE OF OCCUPATION	
ORDER-IN-COUNCIL RESERVATION	
CANCELLED	
SAND & GRAVEL	

NOTE: MINING RIGHTS IN PARCELS PATENTED PRIOR TO MAY 6, 1913, VESTED IN ORIGINAL PATENTEE BY THE PUBLIC LANDS ACT, R.S.O. 1970, CHAP. 380, SEC. 63, SUBSEC. 1.

AREA
POPLAR POINT
 M.N.R. ADMINISTRATIVE DISTRICT
NIPIGON
 MINING DIVISION
THUNDER BAY
 LAND TITLES / REGISTRY DIVISION
THUNDER BAY



Date: FEBRUARY 1981 Number: **G-116**

August 15, 1985

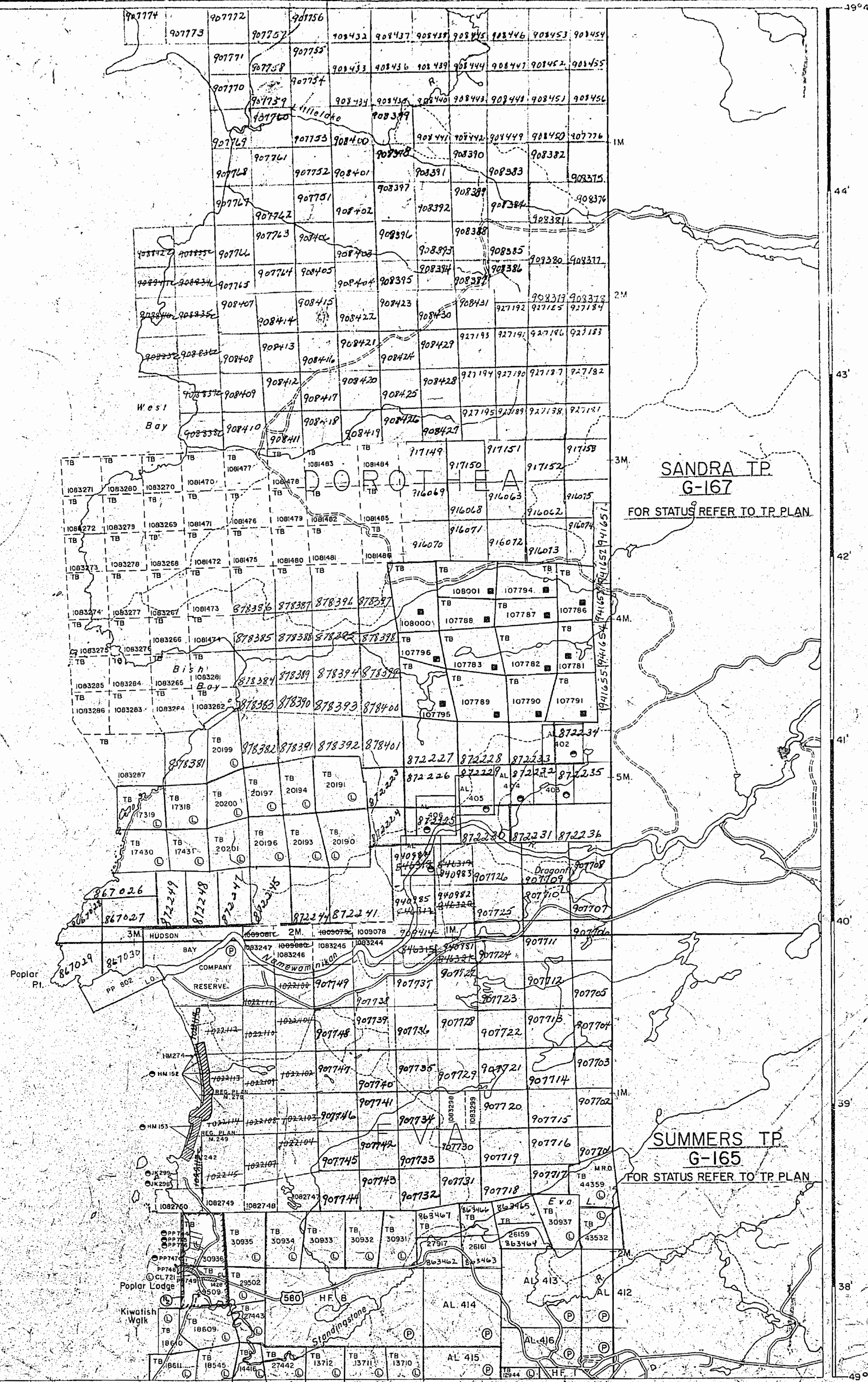
Lake

Nipigon

MARYJANE LAKE G-80

SANDRA TP. G-167
 FOR STATUS REFER TO TP PLAN

SUMMERS TP. G-165
 FOR STATUS REFER TO TP PLAN



Reserve flooding rights on Lake Nipigon to contour elevation 855' to Ont Hydro
 O.C dated 25th April 1930 File 12198
 Also reserve 66' from 855' contour to Ont Hydro

AREAS WITHDRAWN FROM DISPOSITION

S.P. - SURFACE RIGHTS M.R. - MINING RIGHTS

The following are designated Summer Resort locations and are not open for mining under Sec. 3 of M24, M249, M273, M298, M279, M274, M275, M276, M277, M278, M279

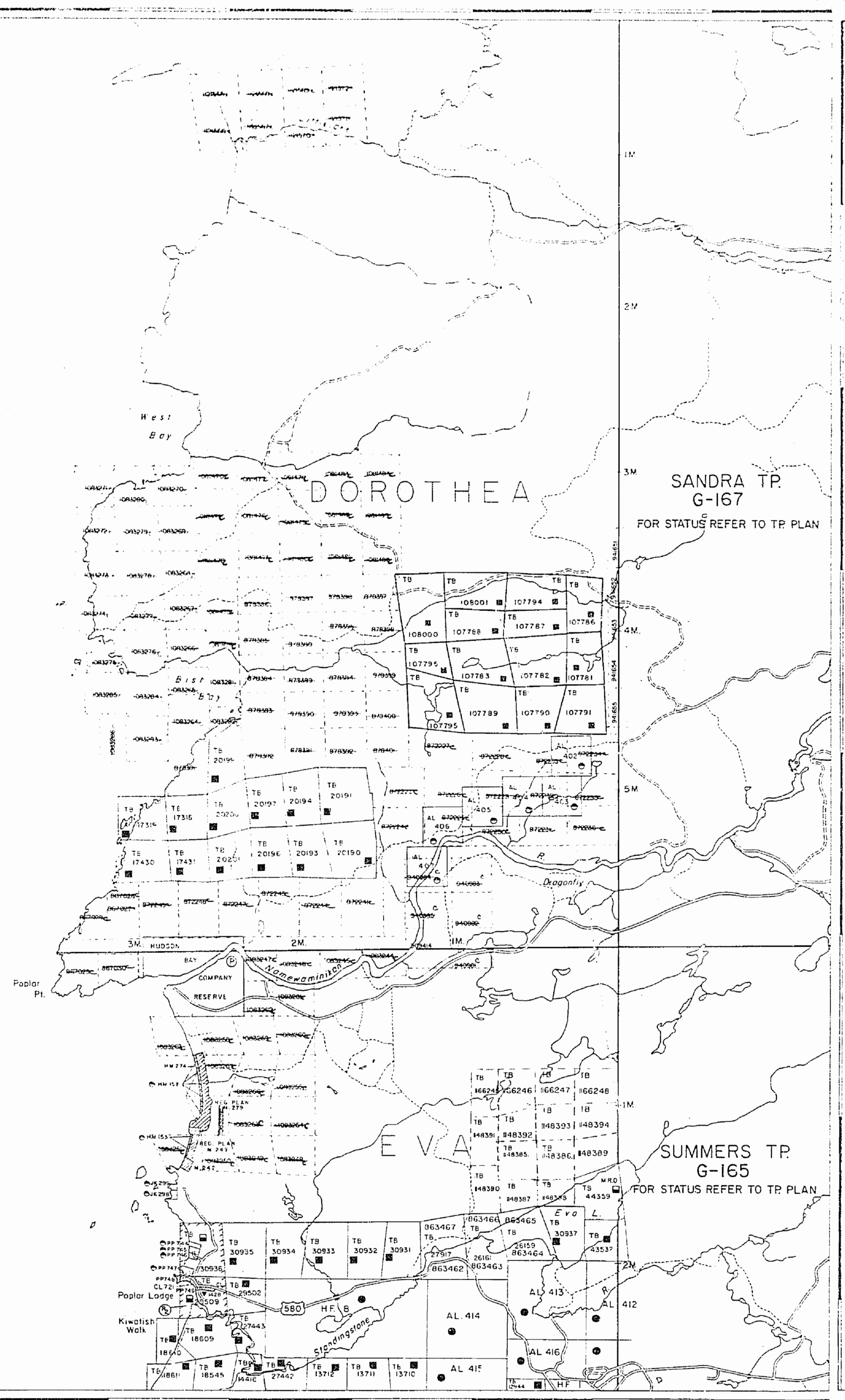
Sec. 36 Wild Order #W 74 70 S.P.O.

Ch# 23509 & 20936 See Poplar Point Legend

THE INFORMATION THAT APPEARS ON THIS MAP HAS BEEN COMPILED FROM VARIOUS SOURCES AND ACCURACY IS NOT GUARANTEED. THOSE WISHING TO STAKE MINING CLAIMS SHOULD CONSULT WITH THE MINING RECORDER, MINISTRY OF NORTHERN DEVELOPMENT AND MINES, FOR ADDITIONAL INFORMATION ON THE STATUS OF THE LANDS SHOWN HEREON.

Lake

Nipigon



LEGEND

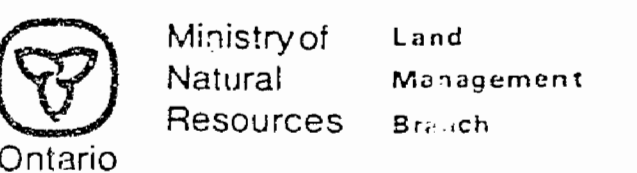
HIGHWAY AND ROUTE No.	
OTHER ROADS	
TRAILS	
SURVEYED LINES:	
TOWNSHIPS, BASE LINES, ETC.	
LOTS, MINING CLAIMS, PARCELS, ETC.	
UNSURVEYED LINES:	
LOT LINES	
PARCEL BOUNDARY	
MINING CLAIMS ETC.	
RAILWAY AND RIGHT OF WAY	
UTILITY LINES	
NON PERENNIAL STREAM	
FLOODING OR FLOODING RIGHTS	
SUBDIVISION OR COMPOSITE PLAN	
RESERVATIONS	
ORIGINAL SHORELINE	
MARSH OR MUSKEG	
MINES	
TRAVERSE MONUMENT	

DISPOSITION OF CROWN LANDS

TYPE OF DOCUMENT	SYMBOL
PATENT, SURFACE & MINING RIGHTS	
" SURFACE RIGHTS ONLY	
" MINING RIGHTS ONLY	
LEASE SURFACE & MINING RIGHTS	
" SURFACE RIGHTS ONLY	
" MINING RIGHTS ONLY	
LICENCE OF OCCUPATION	
ORDER-IN-COUNCIL	
RESERVATION	
CANCELLED	
SAND & GRAVEL	

NOTE: MINING RIGHTS IN PARCELS PATENTED PRIOR TO MAY 6, 1913, VESTED IN ORIGINAL PATENTEE BY THE PUBLIC LANDS ACT, R.S.O. 1970, CHAP. 380, SEC. 63, SUBSEC. 1

AREA
POPLAR POINT
 M.N.R. ADMINISTRATIVE DISTRICT
NIPIGON
 MINING DIVISION
THUNDER BAY
 LAND TITLES / REGISTRY DIVISION
THUNDER BAY



Date: FEBRUARY 1961
 Info Service: April 3, 1990
C-116

Reserve flooding rights on Lake Nipigon to contour elevation 855' to Ont Hydro. O.C. dated 25th April 1930. File 12198. Also reserve 66' from 855' contour to Ont Hydro.

AREAS WITHDRAWN FROM DISPOSITION

Description	Order No.	Date	Disposition	File
S.R. — SURFACE RIGHTS	M.R. — MINING RIGHTS			

LEGEND

HIGHWAY AND ROUTE No.	
OTHER ROADS	
TRAILS	
SURVEYED LINES:	
TOWNSHIP, BASE LINES, ETC.	
LOTS, MINING CLAIMS, PARCELS, ETC.	
UNSURVEYED LINES:	
LOT LINES	
PARCEL BOUNDARY	
MINING CLAIMS ETC.	
RAILWAY AND RIGHT OF WAY	
UTILITY LINES	
NON-PERENNIAL STREAM	
FLOODING OR FLOODING RIGHTS RESERVATIONS	
SUBDIVISION OR COMPOSITE PLAN RESERVATIONS	
ORIGINAL SHORELINE	
MARSH OR MUSKEG	
MINES	
TRAVERSE MONUMENT	

DISPOSITION OF CROWN LANDS

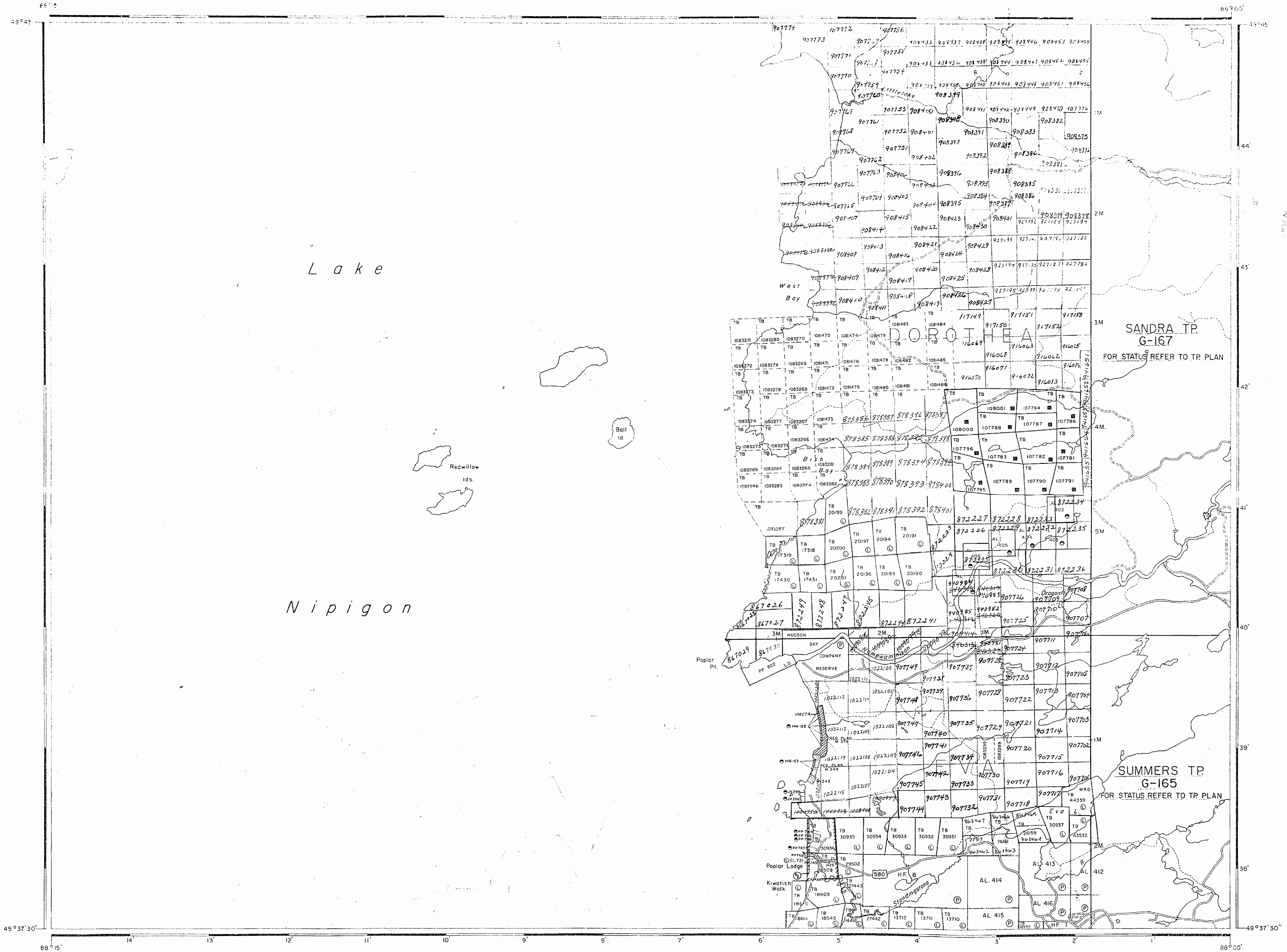
TYPE OF DOCUMENT	SYMBOL
PATENT, SURFACE & MINING RIGHTS	
SURFACE RIGHTS ONLY	
MINING RIGHTS ONLY	
LEASE SURFACE & MINING RIGHTS	
SURFACE RIGHTS ONLY	
MINING RIGHTS ONLY	
LICENCE OF OCCUPATION	
ORDER IN COUNCIL	
RESERVATION	
CANCELLED	
SAND & GRAVEL	

NOTE: MINING RIGHTS IN PARCELS PATENTED PRIOR TO MAY 6, 1913, VESTED IN ORIGINAL PATENTEE BY THE PUBLIC LANDS ACT, R.S.O. 1970, CHAP. 380, SEC. 63, SUBSEC. 1.

AREA
POPLAR POINT
 M.N.R. ADMINISTRATIVE DISTRICT
NIPIGON
 MINING DIVISION
THUNDER BAY
 LAND TITLES / REGISTRY DIVISION
THUNDER BAY

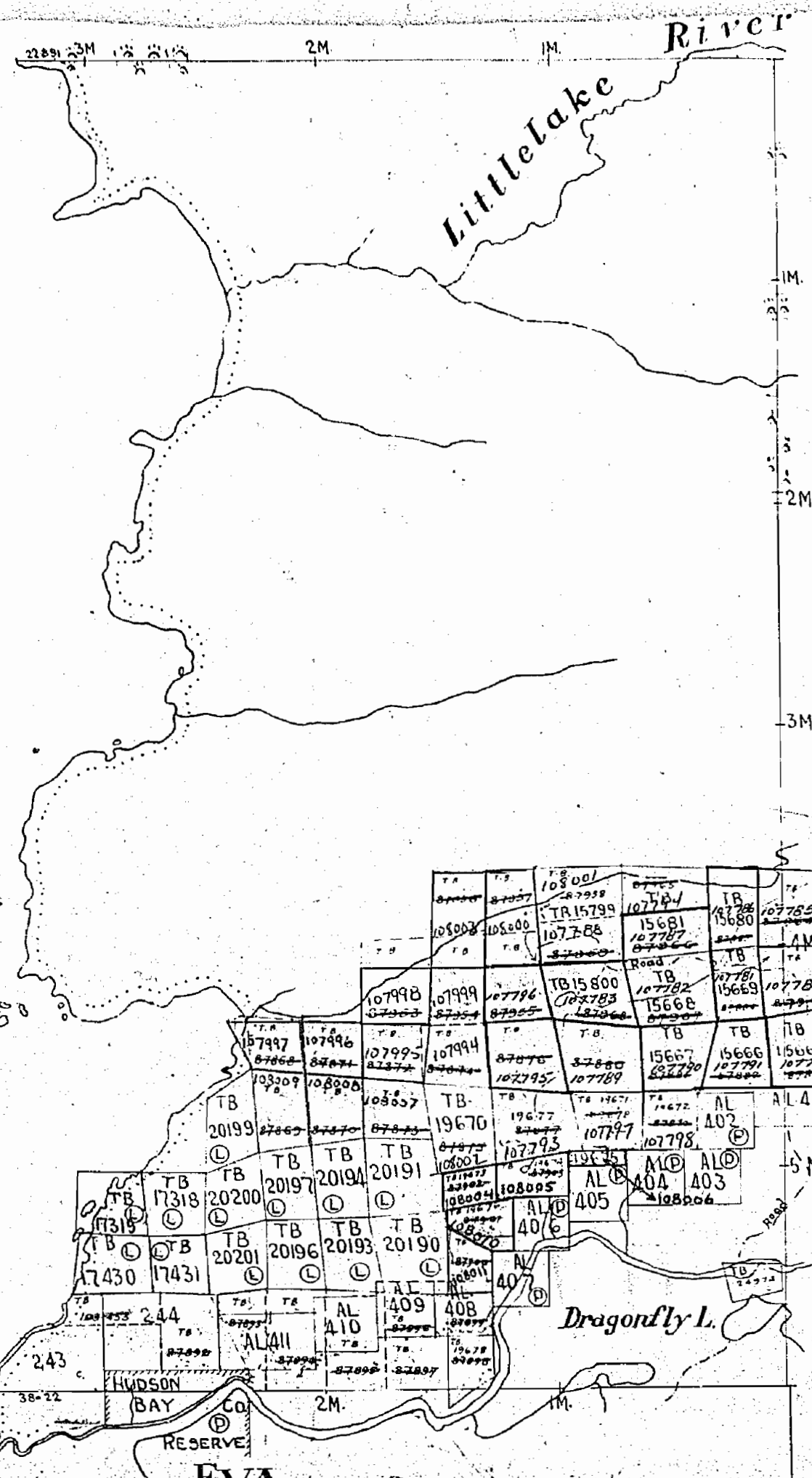


Date: FEBRUARY 1981
 Number: **G-116**



1702

LAKE NIPIGON



Ball I.

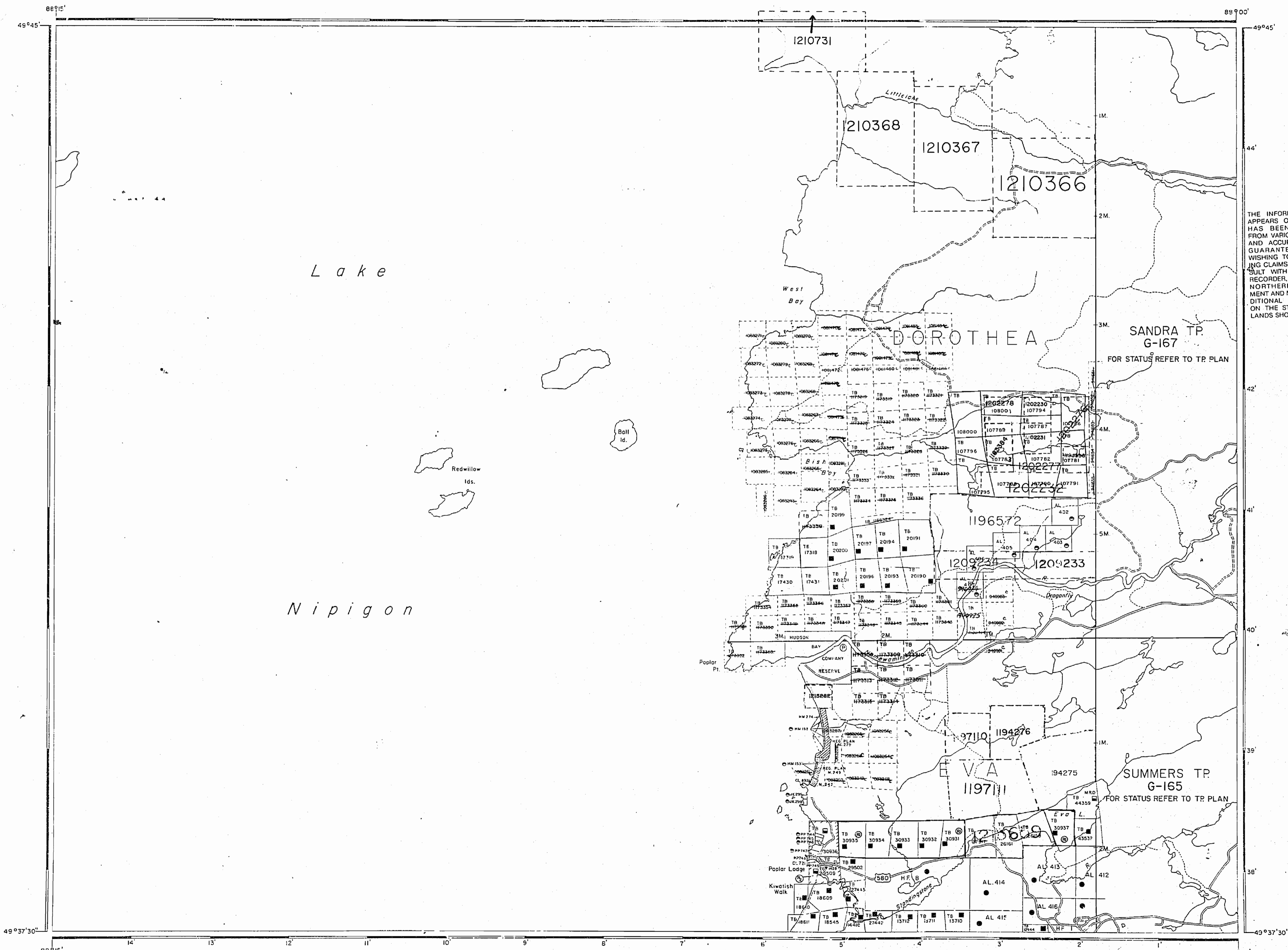
1963

Poplar Pt.
RESERVE
EVA

All claims staked adjoining Lake Nipigon are subject to reservation of surface rights 66' in perpendicular width from present water level approx. contour 855'

400 Reserve to the Dept. of Lands & Forests shown thus

M1702



NOTES

Reserve flooding rights on Lake Nipigon to contour elevation 855' to Ont. Hydro. O.C. dated 25th April 1930. File 12198. Also reserve 66' from 855' contour to Ont. Hydro.

AREAS WITHDRAWN FROM DISPOSITION

S.R. - SURFACE RIGHTS M.R. - MINING RIGHTS

The following are designated "Summer Resort Locations" and are not open for staking under Sec. 31 (c):
M242, M249, M279
JK298, JK279
PP744, PP745, PP746, PP747, PP748, PP749.

Sec. 36 W/D Order #W.74/70 S.R.O.
Claim #s 29509 & 30936 See Poplar Point Landroll

THE INFORMATION THAT APPEARS ON THIS MAP HAS BEEN COMPIL'D FROM VARIOUS SOURCES, AND ACCURACY IS NOT GUARANTEED. THOSE WISHING TO STAKE MINING CLAIMS SHOULD CONSULT WITH THE MINING RECORDER, MINISTRY OF NORTHERN DEVELOPMENT AND MINES, FOR ADDITIONAL INFORMATION ON THE STATUS OF THE LANDS SHOWN HEREO.

MINING SURFACE RIGHTS WITHDRAWN FROM STAKING ORDER W-74/70 NOV 1979 BY 17/09/84 TO PREVENT A.C.A. 36 L.A. 1979 WHILE MINING CONCESSIONS AVAILABLE TO CERTIFICATE OF 1980/1981

LEGEND

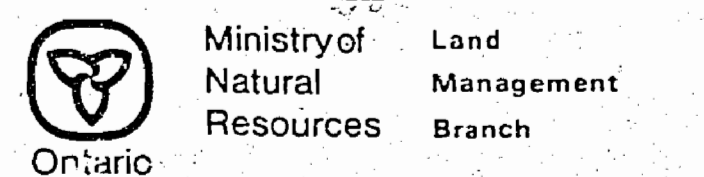
- HIGHWAY AND ROUTE No.
- OTHER ROADS
- TRAILS
- SURVEYED LINES:
 - TOWNSHIPS, BASE LINES, ETC.
 - LOTS, MINING CLAIMS, PARCELS, ETC.
- UNSURVEYED LINES:
 - LOT LINES
 - PARCEL BOUNDARY
 - MINING CLAIMS ETC.
- RAILWAY AND RIGHT OF WAY
- UTILITY LINES
- NON-PERENNIAL STREAM
- FLOODING OR FLOODING RIGHTS
- SUBDIVISION OR COMPOSITE PLAN
- RESERVATIONS
- ORIGINAL SHORELINE
- MARSH OR MUSKEG
- MINES
- TRAVERSE MONUMENT
- LAND USE PERMITS FOR COMMERCIAL TOURISM/OUTPOST CAMPS

DISPOSITION OF CROWN LANDS

TYPE OF DOCUMENT	SYMBOL
PATENT, SURFACE & MINING RIGHTS	●
SURFACE RIGHTS ONLY	○
MINING RIGHTS ONLY	○
LEASE, SURFACE & MINING RIGHTS	■
SURFACE RIGHTS ONLY	■
MINING RIGHTS ONLY	■
LICENCE OF OCCUPATION	▽
ORDER-IN-COUNCIL	OC
RESERVATION	○
CANCELLED	⊙
SAND & GRAVEL	⊙

NOTE: MINING RIGHTS IN PARCELS PATENTED PRIOR TO MAY 6, 1913, VESTED IN ORIGINAL PATENTEE BY THE PUBLIC LANDS ACT, R.S.O. 1970, CHAP. 380, SEC. 63, SUBSEC. 1.

AREA
POPLAR POINT
M.N.R. ADMINISTRATIVE DISTRICT
NIPIGON
MINING DIVISION
THUNDER BAY
LAND TITLES / REGISTRY DIVISION
THUNDER BAY



Date: FEBRUARY 1981
Info Service: April 3, 1990
Number: **G-116**