

AREA OF
PORPHYRY ISLAND
 DISTRICT OF THUNDER BAY
 THUNDER BAY MINING DIVISION
 SCALE: 1-INCH = 40 CHAINS

LEGEND

PATENTED LAND	⊙
CROWN LAND SALE LEASES	⊙
LOCATED LAND	⊙
LICENSE OF OCCUPATION	⊙
MINING RIGHTS ONLY	M.R.O.
SURFACE RIGHTS ONLY	S.R.O.
ROADS	—
IMPROVED ROADS	—
KING'S HIGHWAYS	—
RAILWAYS	—
POWER LINES	—
MARSH OR MUSKEG	—
MINES	—
CANCELLED	—

NOTES

400' Surface Rights Reservation along the shore of Lake Superior.

Land under Lake Superior withdrawn from staking by O.C. dated 30 April 1912.

January 28, 1977.

1977


THUNDER BAY DISTRICT
 NATIONAL TOPOGRAPHIC SERIES 52A7
 PLAN NO. **M-1906**
 ONTARIO
 MINISTRY OF NATURAL RESOURCES

1906

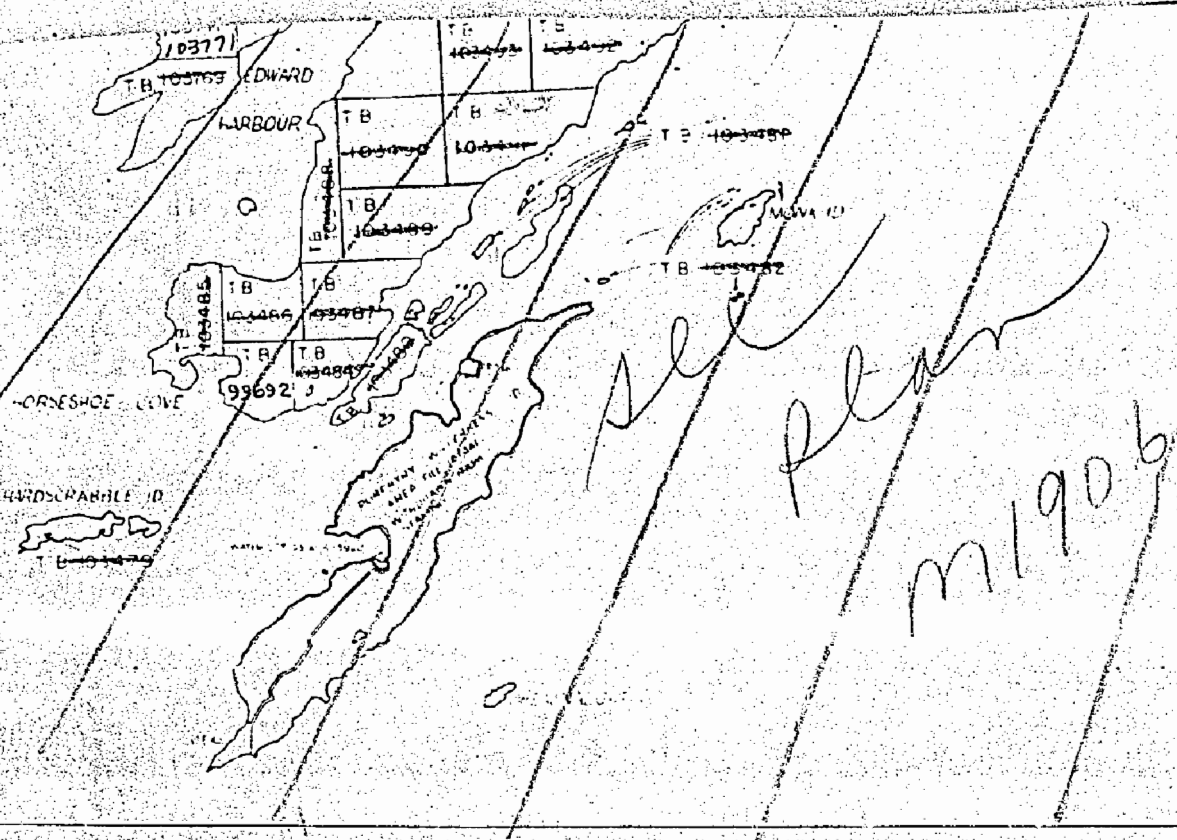


1962

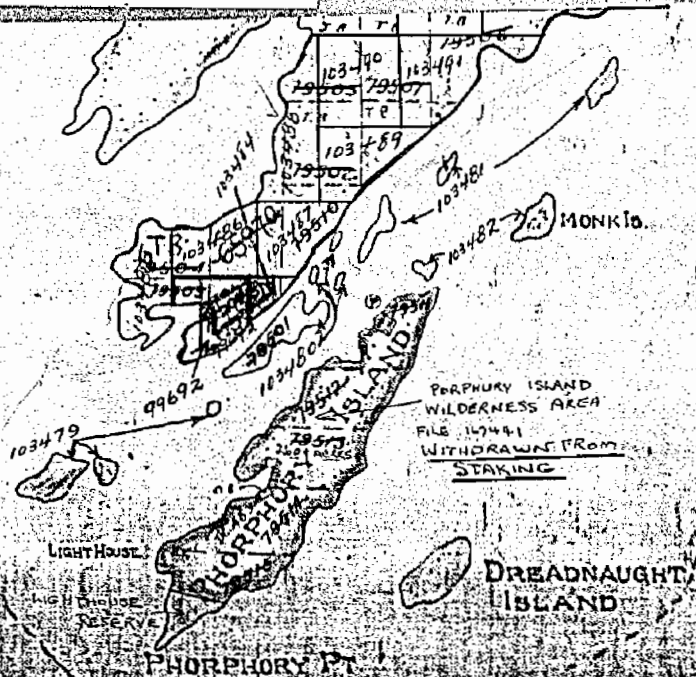
Survey
Sheet



1906

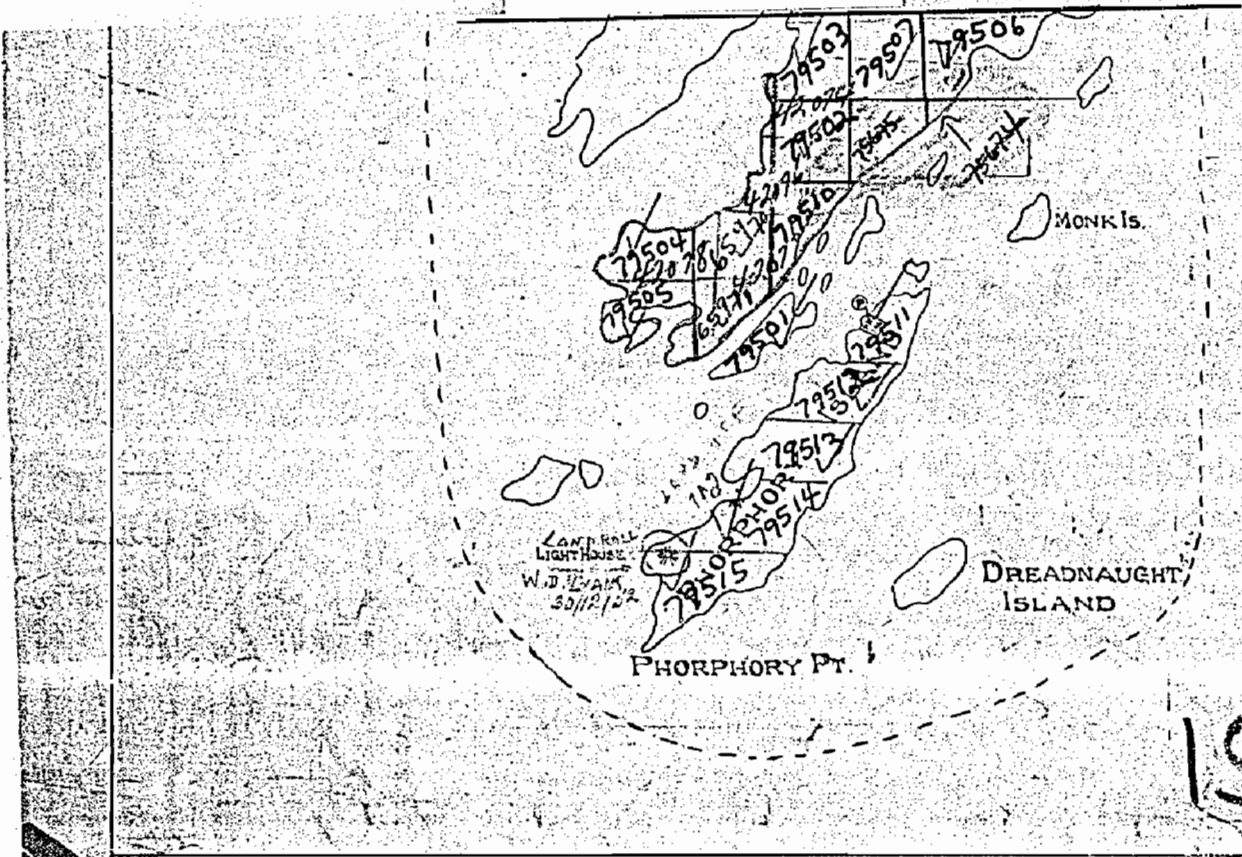


1906



1906

RECEIVED
SEP 20 1949
NAVY

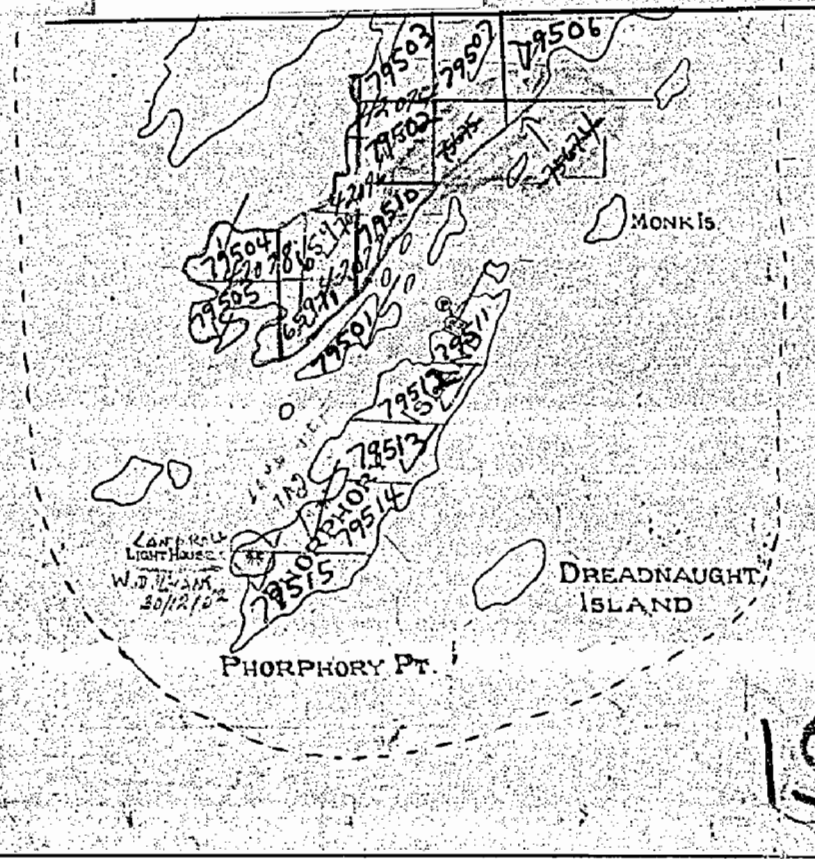


1949

BLACK BAY PENINSULA

1906

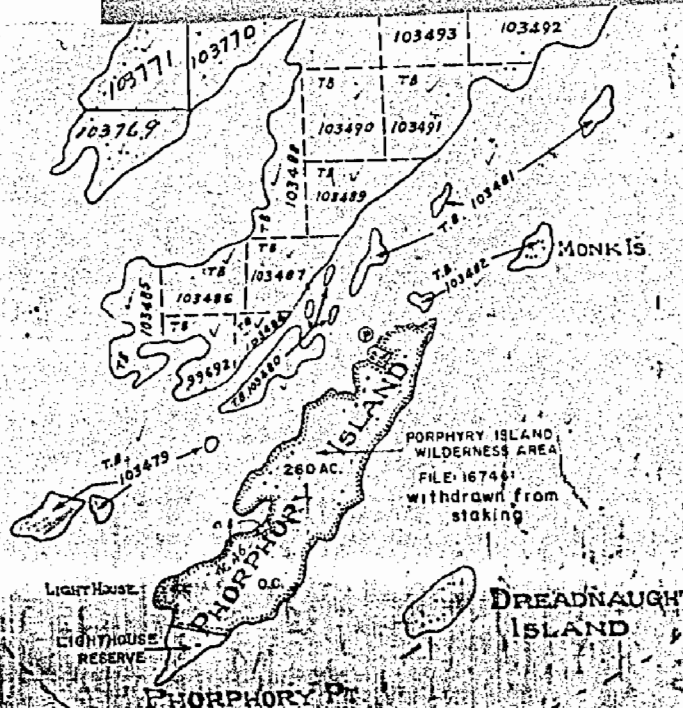
RECEIVED
APR 20 1949
WINDSON



1949

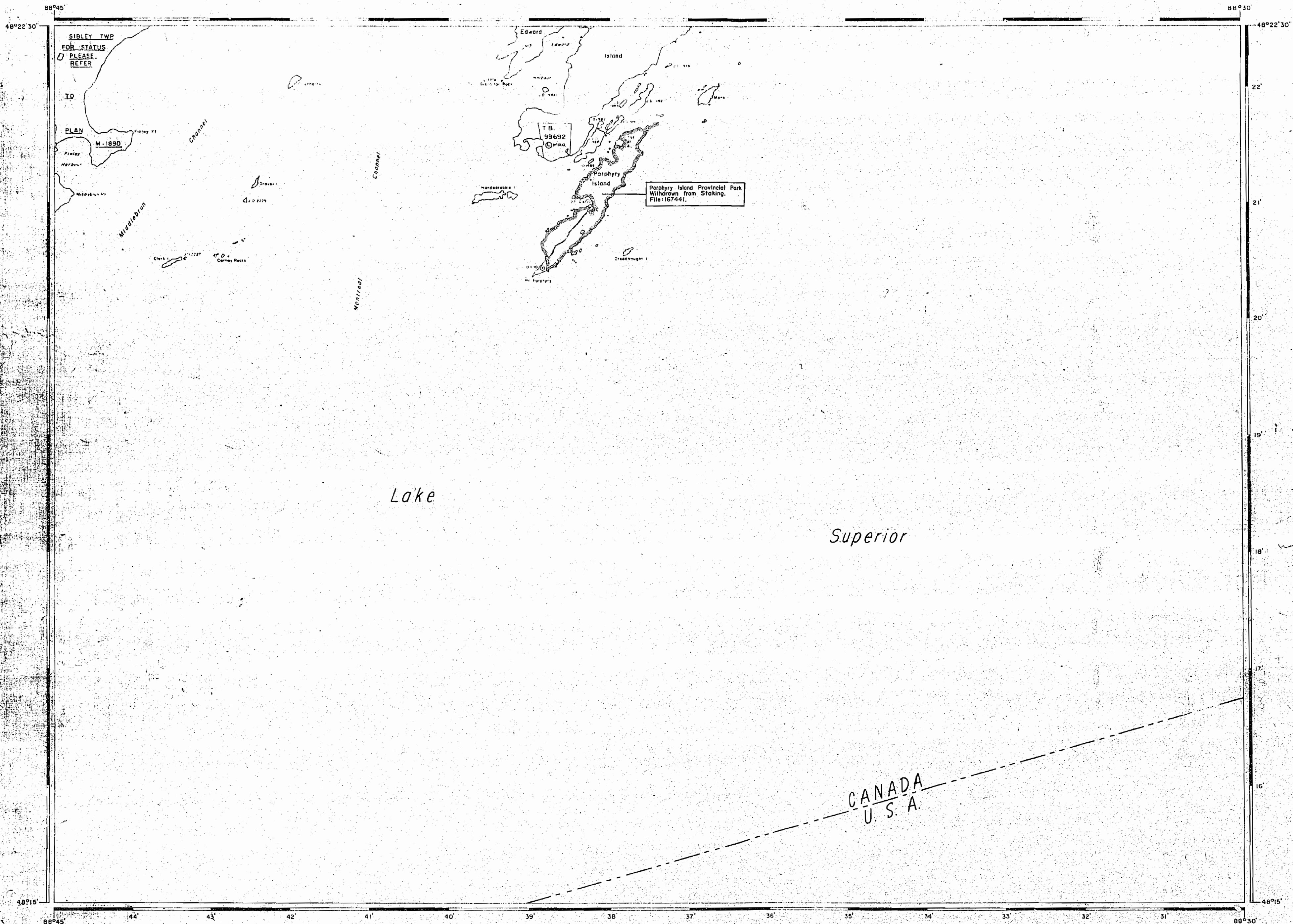
BLACK BAY PENINSULA

1906



1962

SUNY
5740



AREA OF
PORPHYRY ISLAND

DISTRICT OF
THUNDER BAY

THUNDER BAY
MINING DIVISION

SCALE: 1-INCH = 40 CHAINS

LEGEND

PATENTED LAND	⊗
CROWN LAND SALE LEASES	⊙
LOCATED LAND	⊕
LICENSE OF OCCUPATION MINING RIGHTS ONLY	M.R.O.
SURFACE RIGHTS ONLY	S.R.O.
ROADS	
IMPROVED ROADS	—
KING'S HIGHWAYS	—
RAILWAYS	—
POWER LINES	—
MARSH OR MUSKEG	—
MINES	—
CANCELLED	—

NOTES

400' Surface Rights Reservation along the shore of Lake Superior.
Land under Lake Superior withdrawn from staking by O.C. dated 30 April 1912.
January 28, 1977.

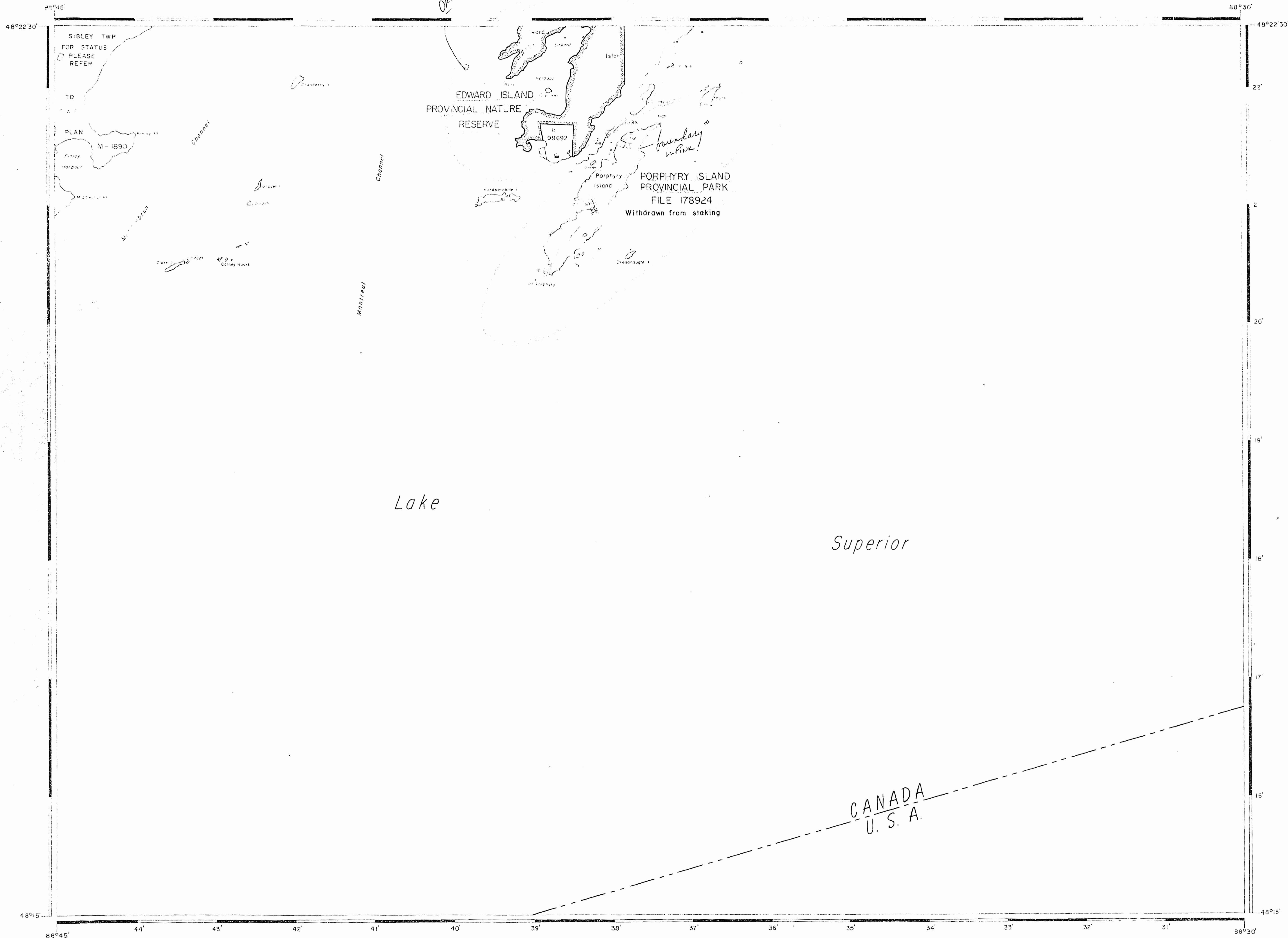
1977

THUNDER BAY DISTRICT
NATIONAL TOPOGRAPHIC SERIES 52A7

PLAN NO. **M-1906**

POINT MAGNET G-114

AREA SHOWN THIS IS WITHDRAWN FROM STAKING PURSUANT TO THE PROVISIONS OF SECTION 32 OF THE MINING ACT, R.S.O. 1980, CHAPTER 269.



LEGEND

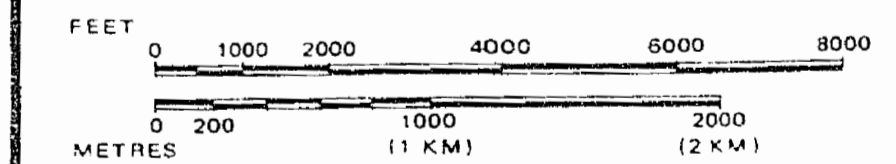
PATENTED LAND	Ⓟ
CROWN LAND SALE	C S
LEASES	Ⓛ
LOCATED LAND	Loc
LICENSE OF OCCUPATION	L O
MINING RIGHTS ONLY	M R O
SURFACE RIGHTS ONLY	S R O
ROADS	—
IMPROVED ROADS	—
KING'S HIGHWAYS	—
RAILWAYS	—
POWER LINES	—
MARSH OR MUSKEG	—
MINES	ⓧ
CANCELLED	Ⓞ

DISPOSITION OF CROWN LANDS

TYPE OF DOCUMENT	SYMBOL
PATENT, SURFACE & MINING RIGHTS	Ⓟ
" SURFACE RIGHTS ONLY	Ⓛ
" MINING RIGHTS ONLY	Ⓛ
LEASE SURFACE & MINING RIGHTS	Ⓛ
" SURFACE RIGHTS ONLY	Ⓛ
" MINING RIGHTS ONLY	Ⓛ
LICENCE OF OCCUPATION	Ⓛ
ORDER-IN-COUNCIL	OC
RESERVATION	Ⓛ
CANCELLED	Ⓞ
SAND & GRAVEL	Ⓛ

NOTE: MINING RIGHTS IN PARCELS PATENTED PRIOR TO MAY 6 1913, VESTED IN ORIGINAL PATENTEE BY THE PUBLIC LANDS ACT, R.S.O. 1970, CHAP. 380, SEC. 63, SUBSEC. 1.

SCALE: 1 INCH = 40 CHAINS



AREA
PORPHYRY ISLAND

M.N.R. ADMINISTRATIVE DISTRICT
THUNDER BAY

MINING DIVISION
THUNDER BAY
LAND TITLES / REGISTRY DIVISION
THUNDER BAY

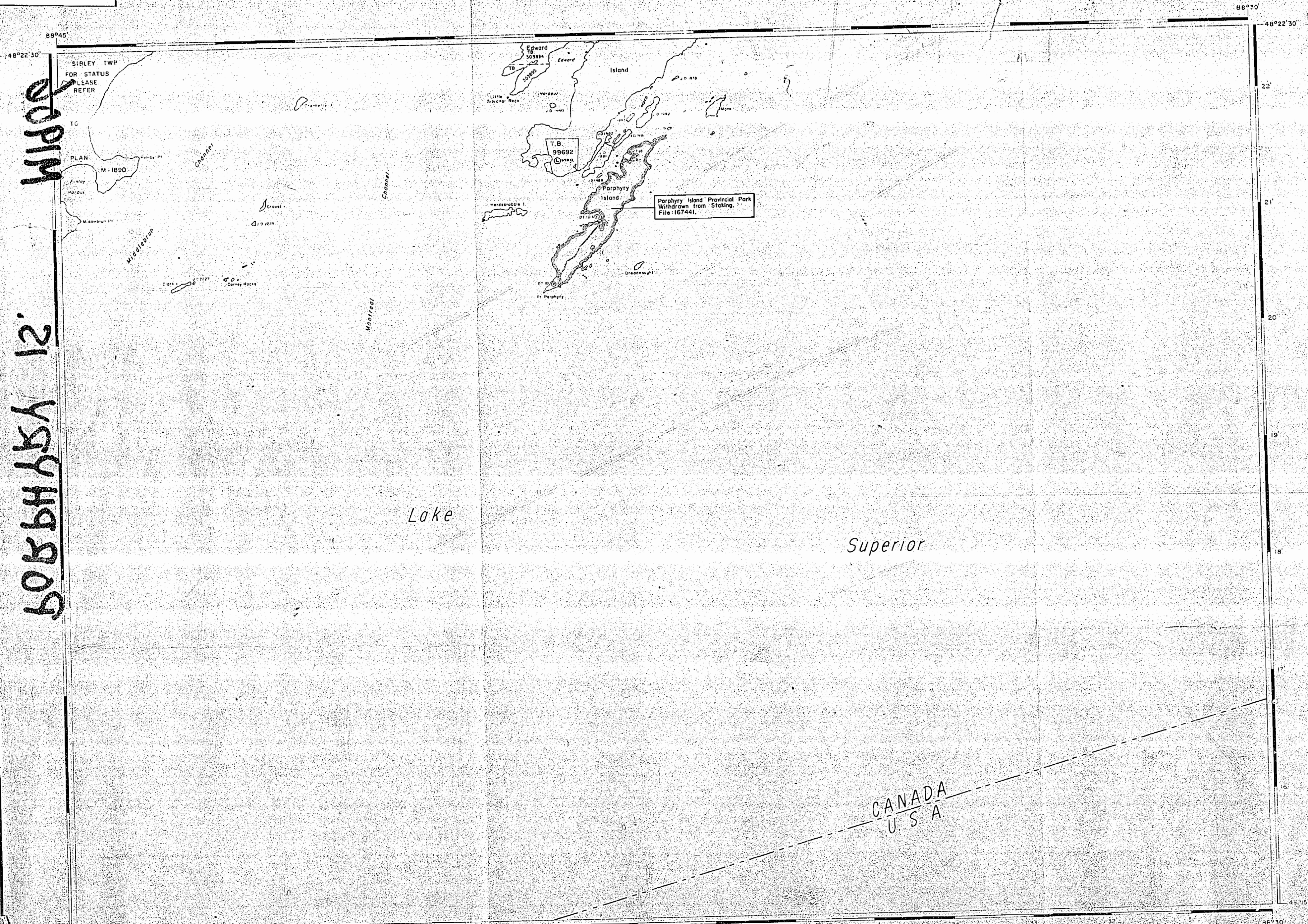
Ministry of Natural Resources
Land Management Branch
Ontario
DECEMBER 29, 1986

Date
APRIL 1981

Number
G-117

W100P11

605449209



AREA OF
PORPHYRY ISLAND
 DISTRICT OF THUNDER BAY
 THUNDER BAY MINING DIVISION
 SCALE: 1-INCH = 40 CHAINS

LEGEND

PATENTED LAND	—————
CROWN LAND SALE	—————
LEASES	—————
LOCATED LAND	—————
LICENSE OF OCCUPATION	—————
MINING RIGHTS ONLY	—————
SURFACE RIGHTS ONLY	—————
ROADS	—————
IMPROVED ROADS	—————
KING'S HIGHWAYS	—————
RAILWAYS	—————
POWER LINES	—————
MARSH OR MUSKEG	—————
MINES	—————
CANCELLED	—————

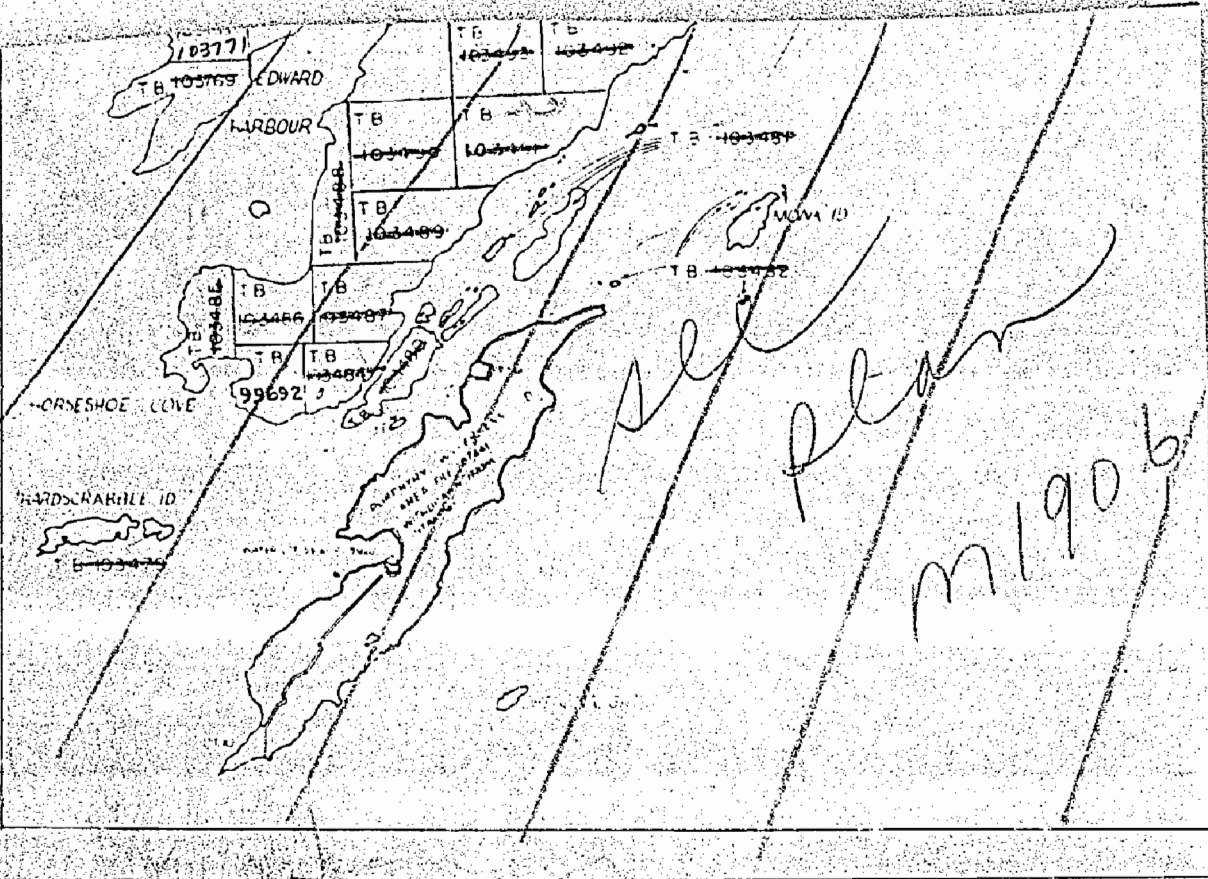
NOTES

400' Surface Rights Reservation along the shore of Lake Superior.

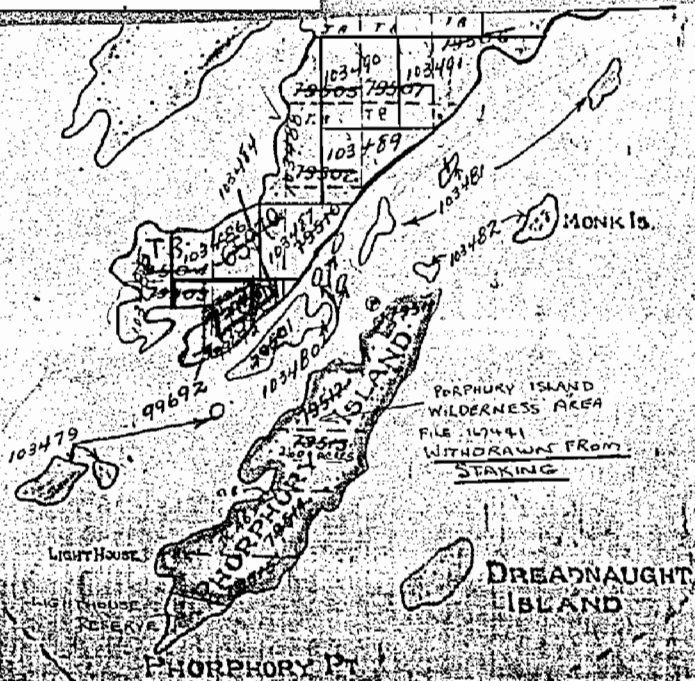
Land under Lake Superior withdrawn from staking by O.C. dated 30 April 1912.

NATIONAL TOPOGRAPHIC SERIES 52 A7
 PLAN NO **M-1906**
 ONTARIO
 DEPARTMENT OF MINES
 AND NORTHERN AFFAIRS

1906



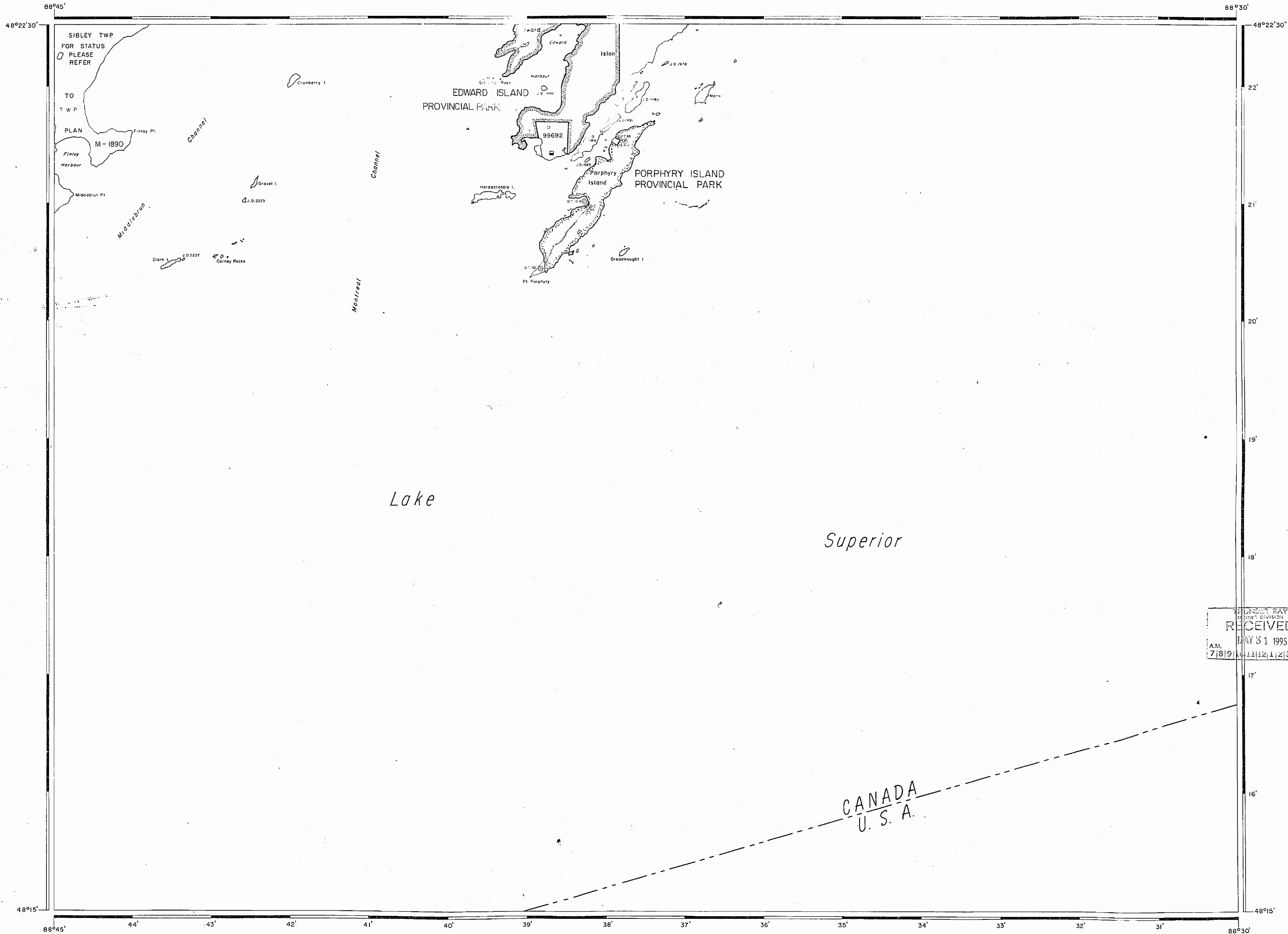
1906



POINT MAGNET G-114

AREA SHOWN THIS IS WITHDRAWN FROM STAKING PURSUANT TO THE PROVISIONS OF SECTION 32 OF THE MINING ACT, R.S.O. 1980, CHAPTER 268.

THE INFORMATION THAT APPEARS ON THIS MAP HAS BEEN COMPILED FROM VARIOUS SOURCES AND ACCURACY IS NOT GUARANTEED. THOSE WISHING TO STAKE MINING CLAIMS SHOULD CONSULT WITH THE MINING RECORDER, MINISTRY OF NORTHERN DEVELOPMENT AND MINES, FOR ADDITIONAL INFORMATION ON THE STATUS OF THE LANDS SHOWN HEREON.



LEGEND

PATENTED LAND	Ⓟ
CROWN LAND SALE	C.S.
LEASES	Ⓛ
LOCATED LAND	L.O.
LICENSE OF OCCUPATION	M.R.O.
MINING RIGHTS ONLY	S.R.O.
SURFACE RIGHTS ONLY	
ROADS	—
IMPROVED ROADS	—
KING'S HIGHWAYS	—
RAILWAYS	—
POWER LINES	—
MARSH OR MUSKEG	—
MINES	Ⓜ
CANCELLED	C.

NOTES

Land under Lake Superior withdrawn from staking by O.C. dated April 30, 1912. SEE LANDROLL.

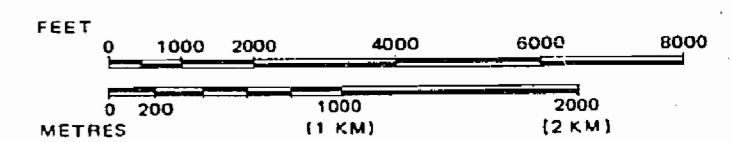
DISPOSITION OF CROWN LANDS

TYPE OF DOCUMENT	SYMBOL
PATENT, SURFACE & MINING RIGHTS	Ⓟ
" SURFACE RIGHTS ONLY	Ⓛ
" MINING RIGHTS ONLY	Ⓜ
LEASE, SURFACE & MINING RIGHTS	Ⓛ
" SURFACE RIGHTS ONLY	Ⓛ
" MINING RIGHTS ONLY	Ⓜ
LICENCE OF OCCUPATION	Ⓜ
ORDER-IN-COUNCIL	OC
RESERVATION	Ⓜ
CANCELLED	C.
SAND & GRAVEL	Ⓜ
LAND USE PERMITS FOR COMMERCIAL TOURISM/OUTPOST CAMPS	Ⓜ

NOTE: MINING RIGHTS IN PARCELS PATENTED PRIOR TO MAY 6, 1913, VESTED IN ORIGINAL PATENTEE BY THE PUBLIC LANDS ACT, R.S.O. 1970, CHAP. 380, SEC. 63, SUBSEC. 1.

THUNDER BAY
MINING DIVISION
RECEIVED
MAY 31 1995
A.M. 7 | 8 | 9 | 10 | 11 | 12 | 1 | 2 | 3 | 4 | 5 P.M.

SCALE: 1 INCH = 40 CHAINS



AREA
PORPHYRY ISLAND

M.N.R. ADMINISTRATIVE DISTRICT
THUNDER BAY

MINING DIVISION
THUNDER BAY
LAND TITLES / REGISTRY DIVISION
THUNDER BAY

Ministry of Land Management
Natural Resources Branch

Ontario
DECEMBER 29, 1986

Date APRIL 1991

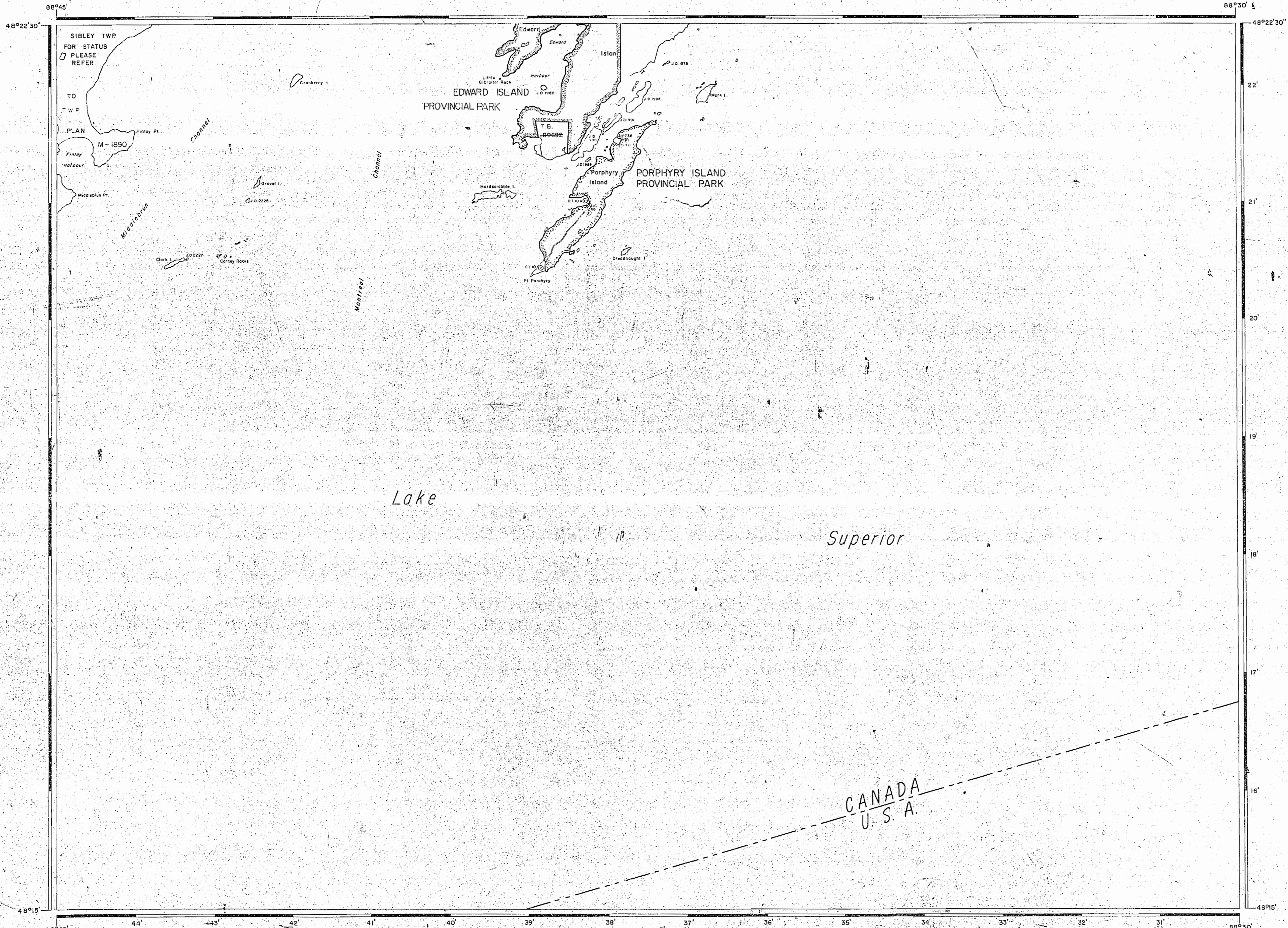
Number

G-117

CANADA
U. S. A.

POINT MAGNET G-114

AREA SHOWN THUS IS WITHDRAWN FROM STAKING PURSUANT TO THE PROVISIONS OF SECTION 32 OF THE MINING ACT, R.S.O. 1980, CHAPTER 268.



THE INFORMATION THAT APPEARS ON THIS MAP HAS BEEN COMPILED FROM VARIOUS SOURCES AND ACCURACY IS NOT GUARANTEED. THOSE WISHING TO STAKE MINING CLAIMS SHOULD CONSULT WITH THE MINING RECORDER, MINISTRY OF NORTHERN DEVELOPMENT AND MINES FOR ADDITIONAL INFORMATION ON THE STATUS OF THE LANDS SHOWN HEREON.

LEGEND

PATENTED LAND	Ⓢ
CROWN LAND SALE LEASES	Ⓛ
LOCATED LAND	Ⓛ
LICENSE OF OCCUPATION	Ⓛ
MINING RIGHTS ONLY	M.R.O.
SURFACE RIGHTS ONLY	S.R.O.
ROADS	—
IMPROVED ROADS	—
KING'S HIGHWAYS	—
RAILWAYS	—
POWER LINES	—
MARSH OR MUSKEG	—
MINES	Ⓢ
CANCELLED	Ⓢ

NOTES
Land under Lake Superior withdrawn from staking by O.C. dated April 30, 1912. SEE LANDROLL.

DATE OF ISSUE

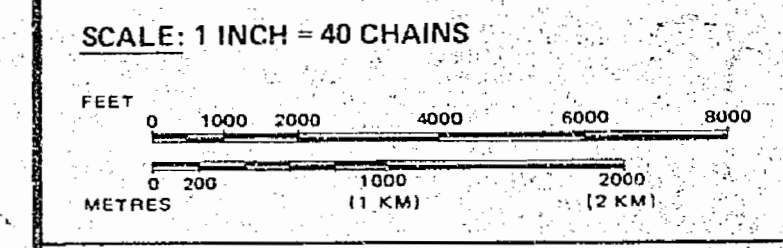
NOV 12 1998

PROVINCIAL RECORDS OFFICE - SUDBURY

DISPOSITION OF CROWN LANDS

TYPE OF DOCUMENT	SYMBOL
PATENT, SURFACE & MINING RIGHTS	Ⓢ
" SURFACE RIGHTS ONLY	Ⓢ
" MINING RIGHTS ONLY	Ⓢ
LEASE SURFACE & MINING RIGHTS	Ⓢ
" SURFACE RIGHTS ONLY	Ⓢ
" MINING RIGHTS ONLY	Ⓢ
LICENCE OF OCCUPATION	Ⓛ
ORDER-IN-COUNCIL	Ⓛ
RESERVATION	Ⓛ
CANCELLED	Ⓢ
SAND & GRAVEL	Ⓢ
LAND USE PERMITS FOR COMMERCIAL TOURISM/OUTPOST CAMPS	Ⓢ

NOTE: MINING RIGHTS IN PARCELS PATENTED PRIOR TO MAY 6, 1912, VESTED IN ORIGINAL PATENTEE BY THE PUBLIC LANDS ACT, R.S.O. 1970, CHAP. 280, SEC. 63, SUBSEC. 1.



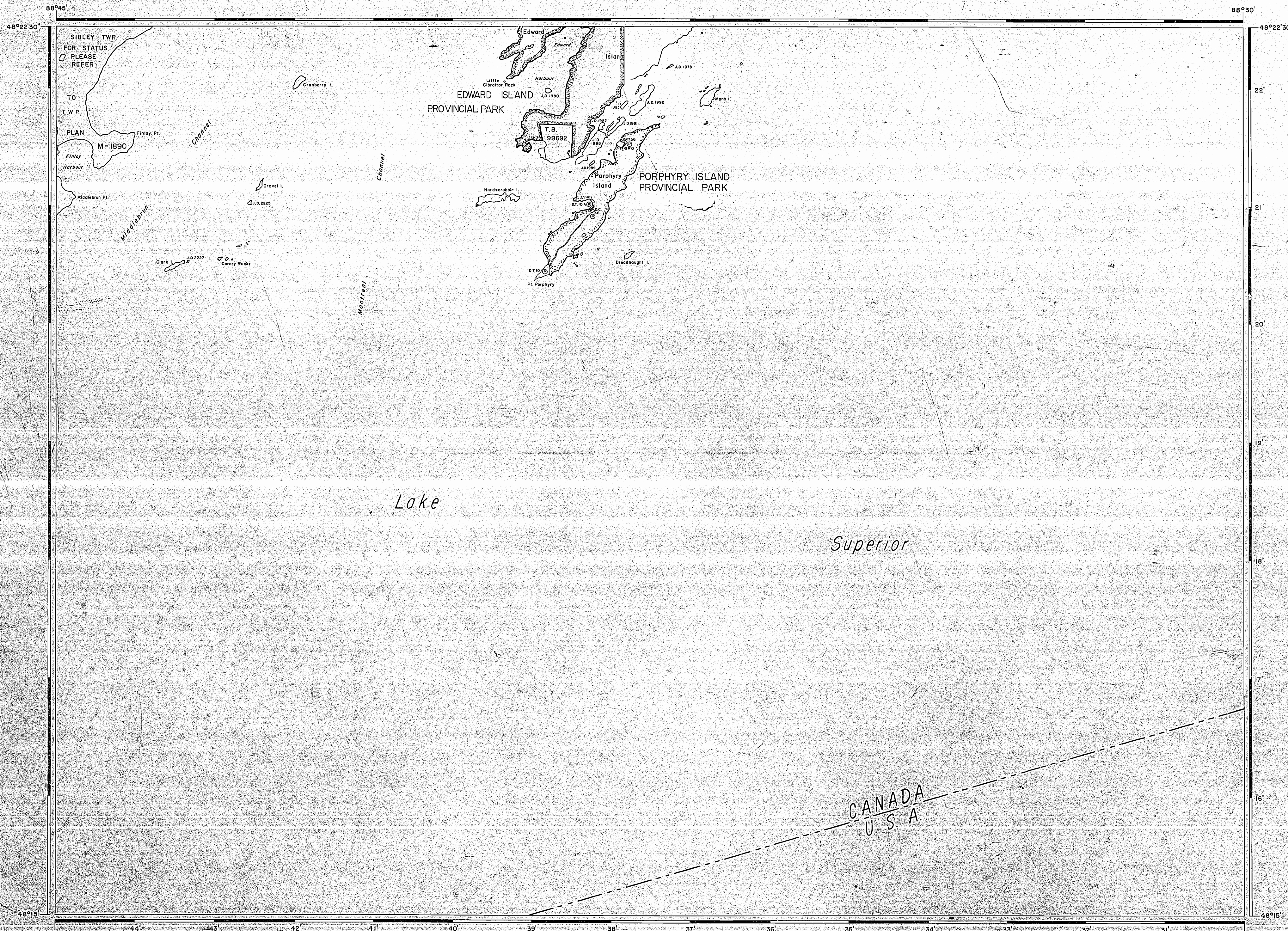
AREA
PORPHYRY ISLAND
M.N.R. ADMINISTRATIVE DISTRICT
THUNDER BAY
MINING DIVISION
THUNDER BAY
LAND TITLES / REGISTRY DIVISION
THUNDER BAY

Ministry of Natural Resources Land Management Branch
Ontario
DECEMBER 29, 1985

Date: APRIL 1981
Number: **G-117**

CANADA
U.S.A.

AREA SHOWN THIS IS WITHDRAWN FROM STAKING PURSUANT TO THE PROVISIONS OF SECTION 32 OF THE MINING ACT, R.S.O. 1980, CHAPTER 268.



THE INFORMATION THAT APPEARS ON THIS MAP HAS BEEN COMPILED FROM VARIOUS SOURCES, AND ACCURACY IS NOT GUARANTEED. THOSE WISHING TO STAKE MINING CLAIMS SHOULD CONSULT WITH THE MINING RECORDER, MINISTRY OF NORTHERN DEVELOPMENT AND MINES, FOR ADDITIONAL INFORMATION ON THE STATUS OF THE LANDS SHOWN HEREON.

LEGEND

PATENTED LAND	⊙
CROWN LAND SALE LEASES	C.S.
LOCATED LAND	⊙
LICENSE OF OCCUPATION	Loc.
MINING RIGHTS ONLY	L.O.
SURFACE RIGHTS ONLY	M.R.O.
ROADS	S.R.O.
IMPROVED ROADS	—
KING'S HIGHWAYS	—
RAILWAYS	—
POWER LINES	—
MARSH OR MUSKEG	—
MINES	—
CANCELLED	—

NOTES

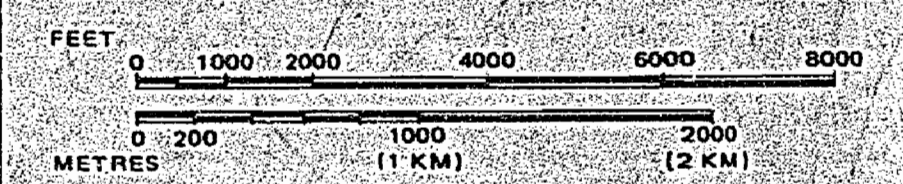
Land under Lake Superior withdrawn from staking by O.C. dated April 30, 1912. SEE LANDROLL.

DISPOSITION OF CROWN LANDS

TYPE OF DOCUMENT	SYMBOL
PATENT, SURFACE & MINING RIGHTS	●
SURFACE RIGHTS ONLY	○
MINING RIGHTS ONLY	⊙
LEASE, SURFACE & MINING RIGHTS	■
SURFACE RIGHTS ONLY	□
MINING RIGHTS ONLY	⊠
LICENCE OF OCCUPATION	▼
ORDER-IN-COUNCIL	OC
RESERVATION	⊙
CANCELLED	⊙
SAND & GRAVEL	⊙
LAND USE PERMITS FOR COMMERCIAL TOURISM/OUTPOST CAMPS	⊙

NOTE: MINING RIGHTS IN PARCELS PATENTED PRIOR TO MAY 6, 1913, VESTED IN ORIGINAL PATENTEES BY THE PUBLIC LANDS ACT, R.S.O. 1970, CHAP. 380, SEC. 63, SUBSEC. 1.

SCALE: 1 INCH = 40 CHAINS



AREA
PORPHYRY ISLAND

M.N.R. ADMINISTRATIVE DISTRICT
THUNDER BAY

MINING DIVISION

THUNDER BAY
LAND TITLES / REGISTRY DIVISION

THUNDER BAY

Ministry of Land Management
Natural Resources Branch
Ontario
DECEMBER 29 1986

Date: APRIL 1981
Number: **G-117**

CANADA
U.S.A.

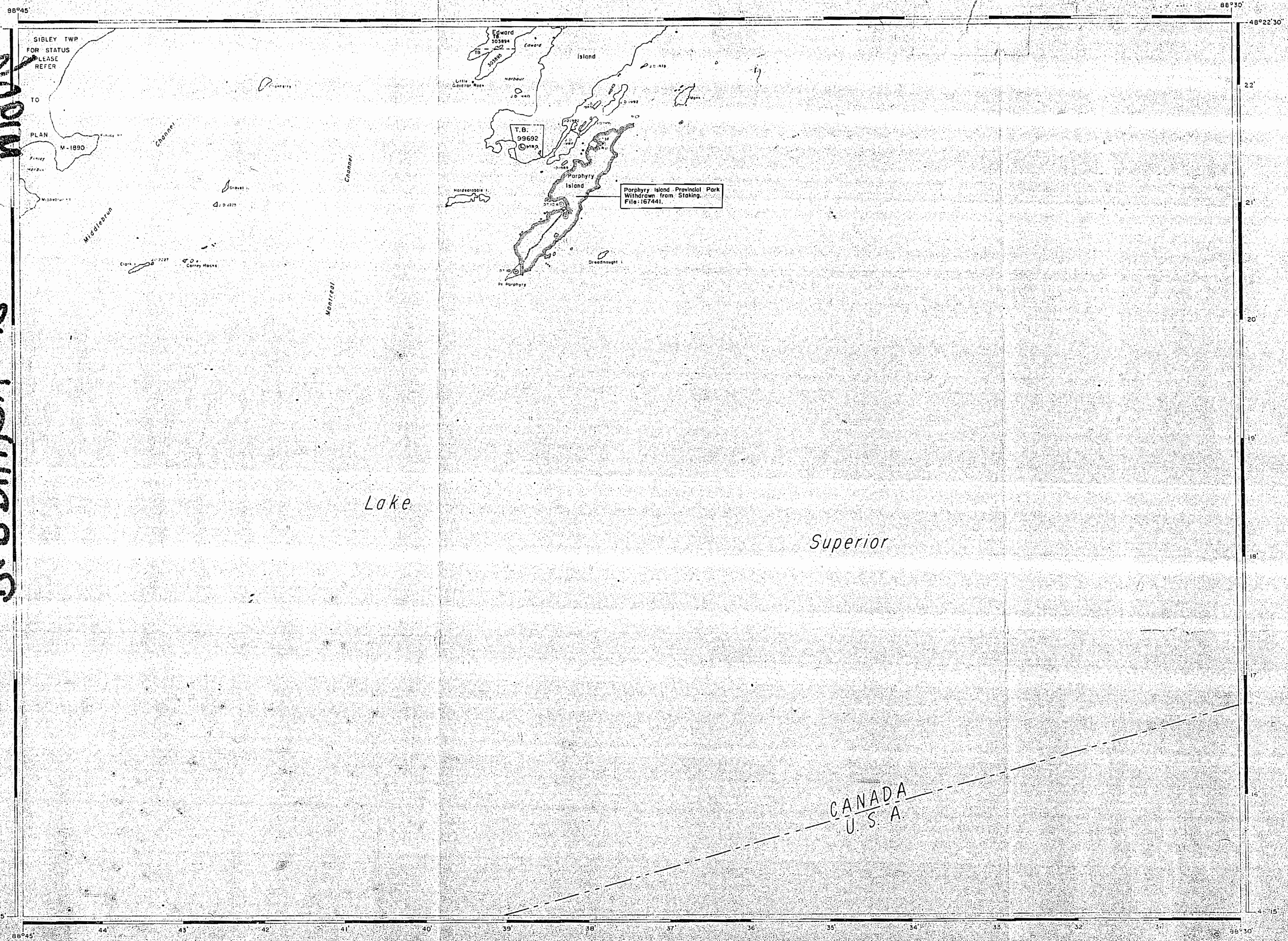
Lake

Superior

1906

WIPM

60864412



AREA OF
PORPHYRY ISLAND
 DISTRICT OF THUNDER BAY
 THUNDER BAY MINING DIVISION
 SCALE: 1-INCH = 40 CHAINS

LEGEND

PATENTED LAND	
CROWN LAND SALE	
LEASES	
LOCATED LAND	
LICENSE OF OCCUPATION	
MINING RIGHTS ONLY	
SURFACE RIGHTS ONLY	
ROADS	
IMPROVED ROADS	
KING'S HIGHWAYS	
RAILWAYS	
POWER LINES	
MARSH OR MUSKEG	
MINES	
CANCELLED	

NOTES

400' Surface Rights Reservation along the shore of Lake Superior.

Land under Lake Superior withdrawn from staking by O.C. dated 30 April 1912.

NATIONAL TOPOGRAPHIC SERIES 52A7
 PLAN NO. **M-1906**
 ONTARIO DEPARTMENT OF MINES AND NORTHERN AFFAIRS