

AREA OF
**PORTER INLET
 (RAINY LAKE)**
 DISTRICT OF
 RAINY RIVER
 FORT FRANCES
 MINING DIVISION
 SCALE: 1-INCH = 40 CHAINS

- LEGEND**
- PATENT, SURFACE AND MINING RIGHTS
 - " SURFACE RIGHTS ONLY
 - " MINING RIGHTS ONLY
 - LEASE, SURFACE AND MINING RIGHTS
 - " SURFACE RIGHTS ONLY
 - " MINING RIGHTS ONLY
 - LICENCE OF OCCUPATION
 - ROADS
 - IMPROVED ROADS
 - KING'S HIGHWAYS
 - RAILWAYS
 - POWER LINES
 - MARSH OR MUSKEG
 - MINES
 - CANCELLED

NOTES

400' Reserve around all Lakes & Rivers to Dept of Lands & Forests.

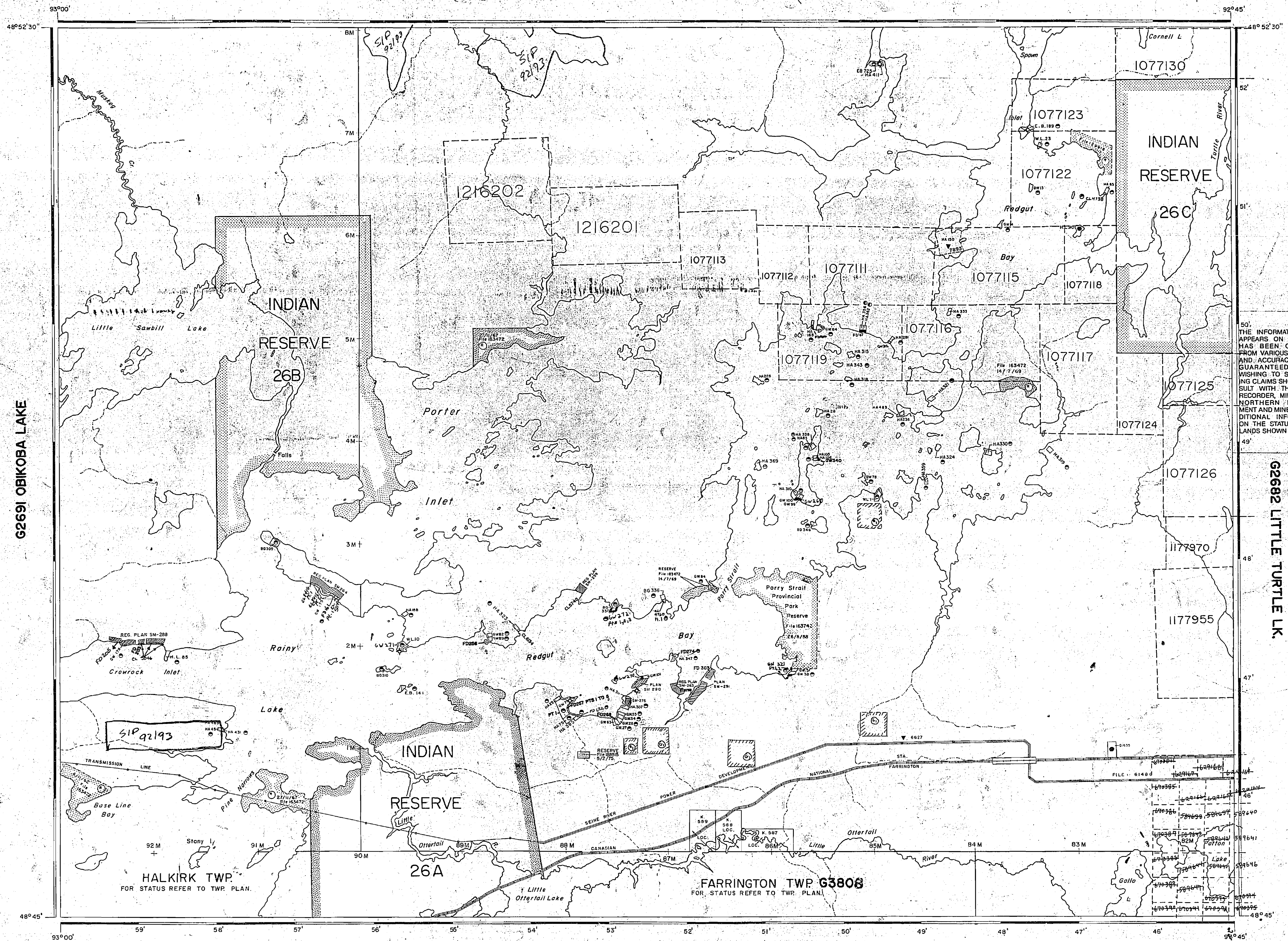
- (M) RESERVE FILE 183472
- (S) SAND AND GRAVEL
- (G) GRAVEL FILE 163410

effective as from Oct. 28, 1985

KENORA MINING DIV.
RECEIVED
 OCT 28 1985
 AM 7 8 9 10 11 12 1 2 3 4 5 6 PM

PLAN NO. **M. 2459**
 DEPARTMENT OF MINES
 - ONTARIO -

G2692 OTUKAMAMOAN LAKE



LEGEND

HIGHWAY AND ROUTE No.	
OTHER ROADS	
TRAILS	
SURVEYED LINES:	
TOWNSHIPS, BASE LINES, ETC.	
LOTS, MINING CLAIMS, PARCELS, ETC.	
UNSURVEYED LINES:	
LOT LINES	
PARCEL BOUNDARY	
MINING CLAIMS ETC.	
RAILWAY AND RIGHT OF WAY	
UTILITY LINES	
NON-PERENNIAL STREAM	
FLOODING OR FLOODING RIGHTS	
SUBDIVISION OR COMPOSITE PLAN	
RESERVATIONS	
ORIGINAL SHORELINE	
MARSH OR MUSKEG	
MINES:	
TRAVERSE MONUMENT	
TOURIST CAMPS (OP - OUTPOST)	

DISPOSITION OF CROWN LANDS

TYPE OF DOCUMENT	SYMBOL
PATENT SURFACE & MINING RIGHTS	
SURFACE RIGHTS ONLY	
MINING RIGHTS ONLY	
LEASE, SURFACE & MINING RIGHTS	
SURFACE RIGHTS ONLY	
MINING RIGHTS ONLY	
LICENCE OF OCCUPATION	
ORDER-IN-COUNCIL	
RESERVATION	
CANCELLED	
SAND & GRAVEL	

REFERENCES

AREAS WITHDRAWN FROM DISPOSITION

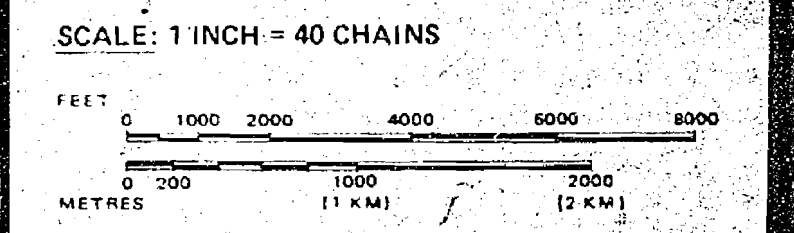
Description	Order No.	Date	Disposition	File
M.R.O. - MINING RIGHTS ONLY				
S.R.O. - SURFACE RIGHTS ONLY				
M.F.S. - MINING AND SURFACE RIGHTS				

RECEIVED
OCT 25 1985

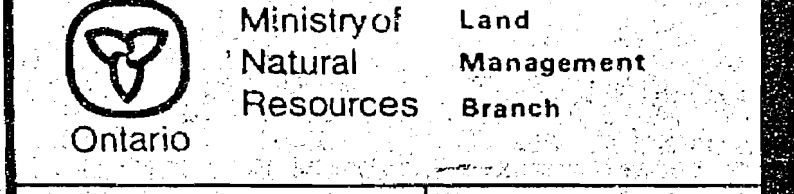
DATE OF ISSUE
FEB 10 1988

PROVINCIAL RECORDING OFFICE - SUDBURY

FLOODING RIGHTS RESERVED UP TO 10.67' ABOVE MEAN SEA LEVEL ON ALL LANDS BORDERING ON RAINY LAKE. FILE: 4922, 5476.



AREA
PORTER INLET (RAINY LAKE)
M.N.R. ADMINISTRATIVE DISTRICT
FORT FRANCES
MINING DIVISION
KENORA
LAND TITLES / REGISTRY DIVISION
RAINY RIVER



Date: MARCH, 1984
Number: **G-2693**

G2692 OTUKAMAMCAN LAKE

LEGEND

- HIGHWAY AND ROUTE, No.
- OTHER ROADS
- TRAILS
- SURVEYED LINES:
TOWNSHIPS, BASE LINES, ETC.
- LOTS, MINING CLAIMS, PARCELS, ETC.
- UNSURVEYED LINES:
LOT LINES
- PARCEL BOUNDARY
- MINING CLAIMS ETC.
- RAILWAY AND RIGHT OF WAY
- UTILITY LINES
- NON-PERENNIAL STREAM
- FLOODING OR FLOODING RIGHTS
- SUBDIVISION OR COMPOSITE PLAN
- RESERVATIONS
- ORIGINAL SHORELINE
- MARSH OR MUSKEG
- MINES
- TRAVERSE MONUMENT
- TOURIST CAMPS (OP - OUTPOST)

DISPOSITION OF CROWN LANDS

TYPE OF DOCUMENT	SYMBOL
PATENT SURFACE & MINING RIGHTS	
... SURFACE RIGHTS ONLY	
... MINING RIGHTS ONLY	
LEASE, SURFACE & MINING RIGHTS	
... SURFACE RIGHTS ONLY	
... MINING RIGHTS ONLY	
LICENCE OF OCCUPATION	
ORDER-IN-COUNCIL RESERVATION	
CANCELLED	
RESERVATION	
RESERVE	
CANCELLED	
RESERVATION	
RESERVE	

REFERENCES

AREAS WITHDRAWN FROM DISPOSITION


- M.R.O. - MINING RIGHTS ONLY
- S.R.O. - SURFACE RIGHTS ONLY
- M.+S. - MINING AND SURFACE RIGHTS

Description	Order No.	Date	Disposition	File


KENORA MINING DIV.
RECEIVED
 OCT 28 1985
 AM 10 11 12 1 2 3 4 5 6 PM

FLOODING RIGHTS RESERVED UP TO 0.5' ABOVE MEAN SEA LEVEL ON ALL LANDS BORDERING ON RAINY LAKE. FILE: 4922, 5476.

SCALE: 1 INCH = 40 CHAINS

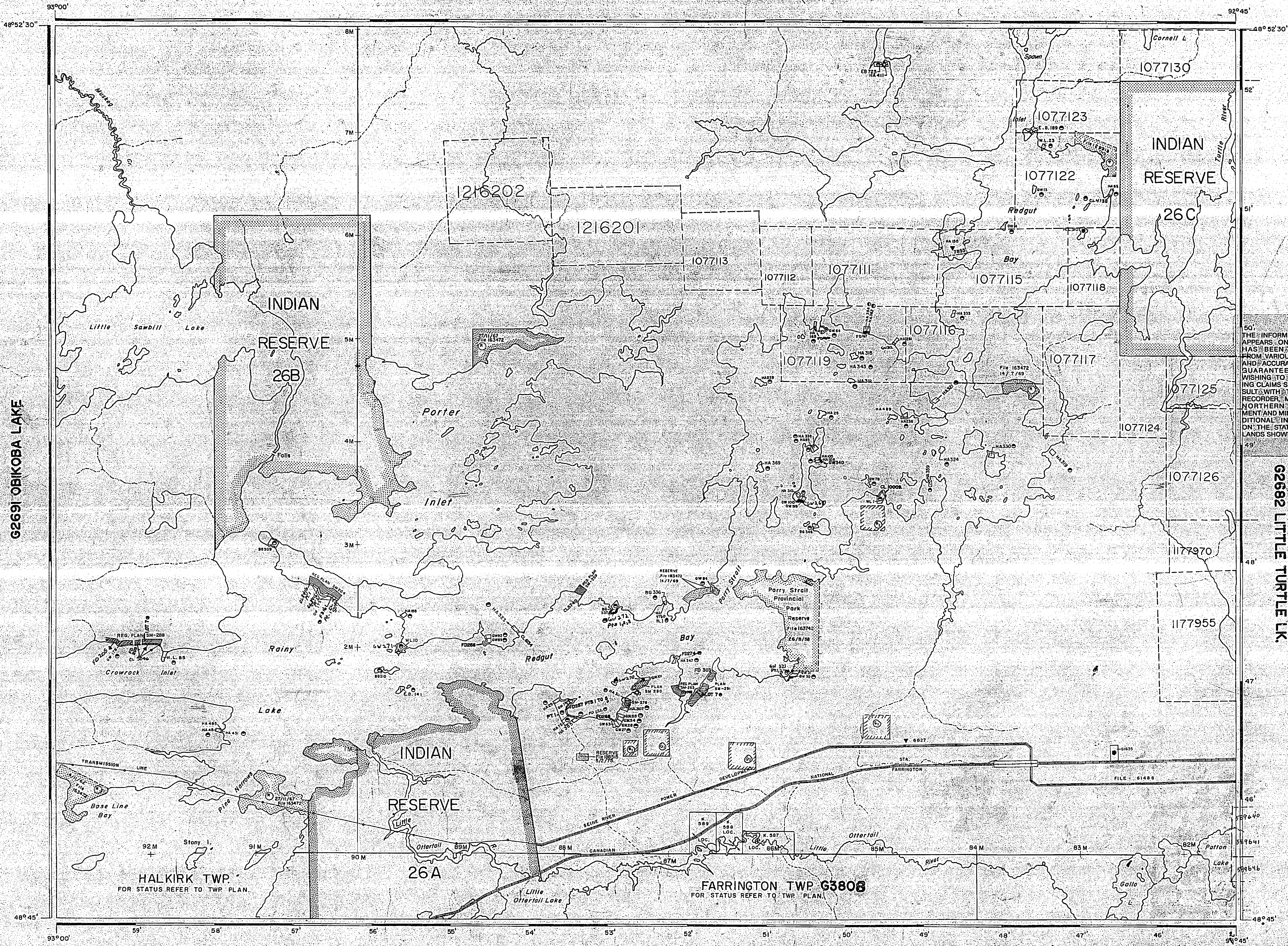


AREA
PORTER INLET (RAINY LAKE)
 M.N.R. ADMINISTRATIVE DISTRICT
FORT FRANCES
 MINING DIVISION
KENORA
 LAND TITLES / REGISTRY DIVISION
RAINY RIVER

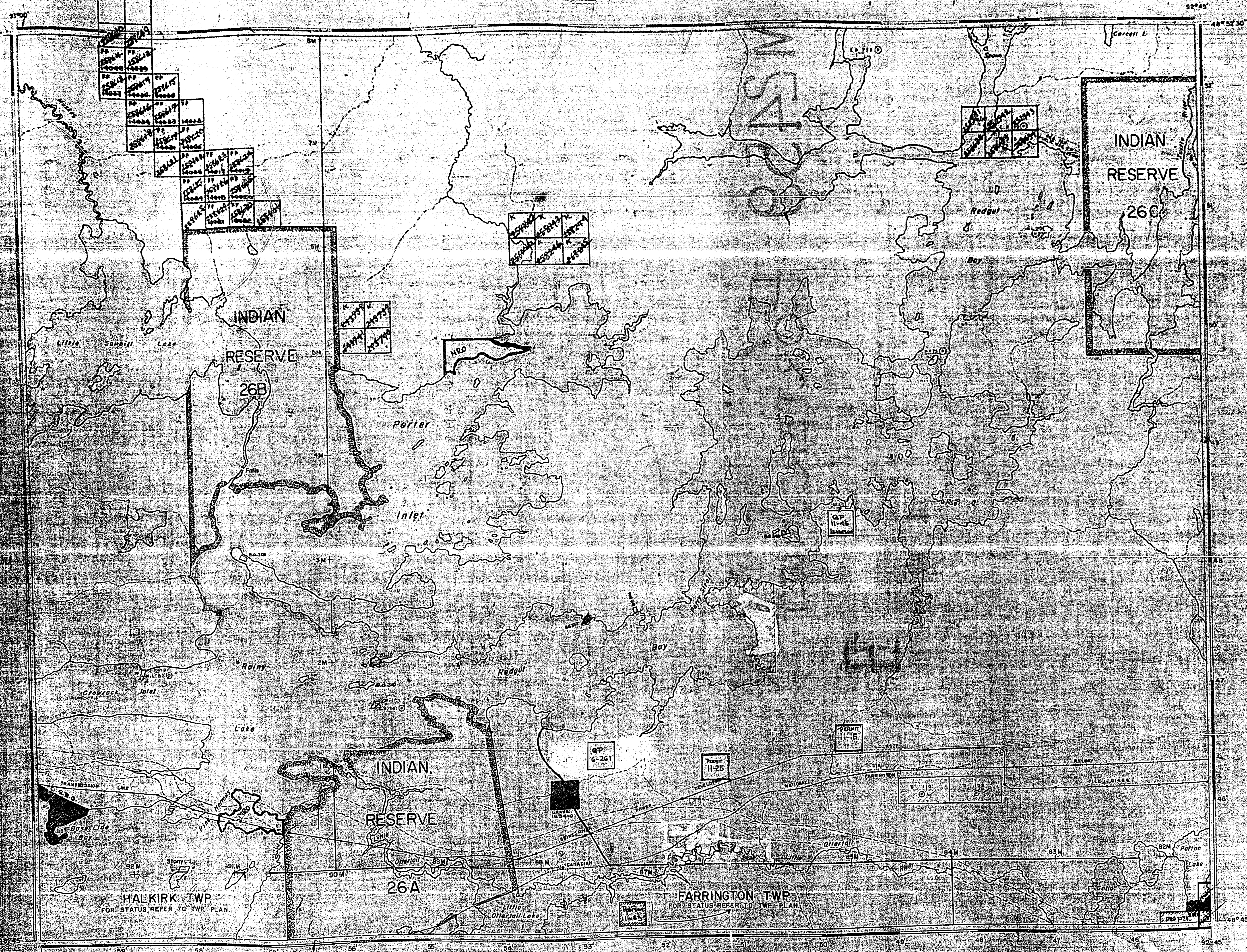


Date: MARCH, 1984

Number:
G-2693



THE INFORMATION THAT APPEARS ON THIS MAP HAS BEEN COMPIL... FROM VARIOUS SOURCES AND ACCURACY IS NOT GUARANTEED. THOSE WISHING TO STAKE CLAIMS SHOULD CONSULT WITH THE MINING RECORDER, MINISTRY OF NORTHERN DEVELOPMENT AND MINES FOR ADDITIONAL INFORMATION ON THE STATUS OF THE LANDS SHOWN HEREO.



AREA OF
**PORTER INLET
 (RAINY LAKE)**
 DISTRICT OF
 RAINY RIVER
 FORT FRANCES
 MINING DIVISION
 SCALE: 1-INCH = 40 CHAINS

LEGEND

PATENTED LAND	⊙
CROWN LAND SALE	⊙
LEASES	⊙
LOCATED LAND	⊙
LICENSE OF OCCUPATION	⊙
MINING RIGHTS ONLY	M.R.O.
SURFACE RIGHTS ONLY	S.R.O.
ROADS	—
IMPROVED ROADS	—
TRAILS & HIGHWAYS	—
RAILWAYS	—
POWER LINES	—
MARSH OR MUSKIEG	—
MINES	—
CANCELLED	—


NOTES

400 Reserve around all Lakes & Rivers to Dept. of Lands & Forests.

R/W for Hwy from Ft. Frances to Allouez shown thus: —

Surface Rights withdrawn from status under Sec. 39 (d) Mining Act shown thus: —

May 3/71



PLAN NO. **M 2459**
 DEPARTMENT OF MINES
 ONTARIO

AREA OF

PORTER INLET (RAINY LAKE)

DISTRICT OF
RAINY RIVER

FORT FRANCES
MINING DIVISION

SCALE 1 INCH = 40 CHAINS

LEGEND

- PATENT, SURFACE AND MINING RIGHTS ●
- " SURFACE RIGHTS ONLY ○
- " MINING RIGHTS ONLY ◐
- LEASE, SURFACE AND MINING RIGHTS ■
- " SURFACE RIGHTS ONLY □
- " MINING RIGHTS ONLY ▨
- LICENCE OF OCCUPATION ▼
- ROADS ———
- IMPROVED ROADS ———
- KING'S HIGHWAYS ———
- RAILWAYS ———
- POWER LINES ———
- MARSH OR MUSKEG [stippled pattern]
- MINES [star symbol]
- CANCELLED [crossed-out symbol]

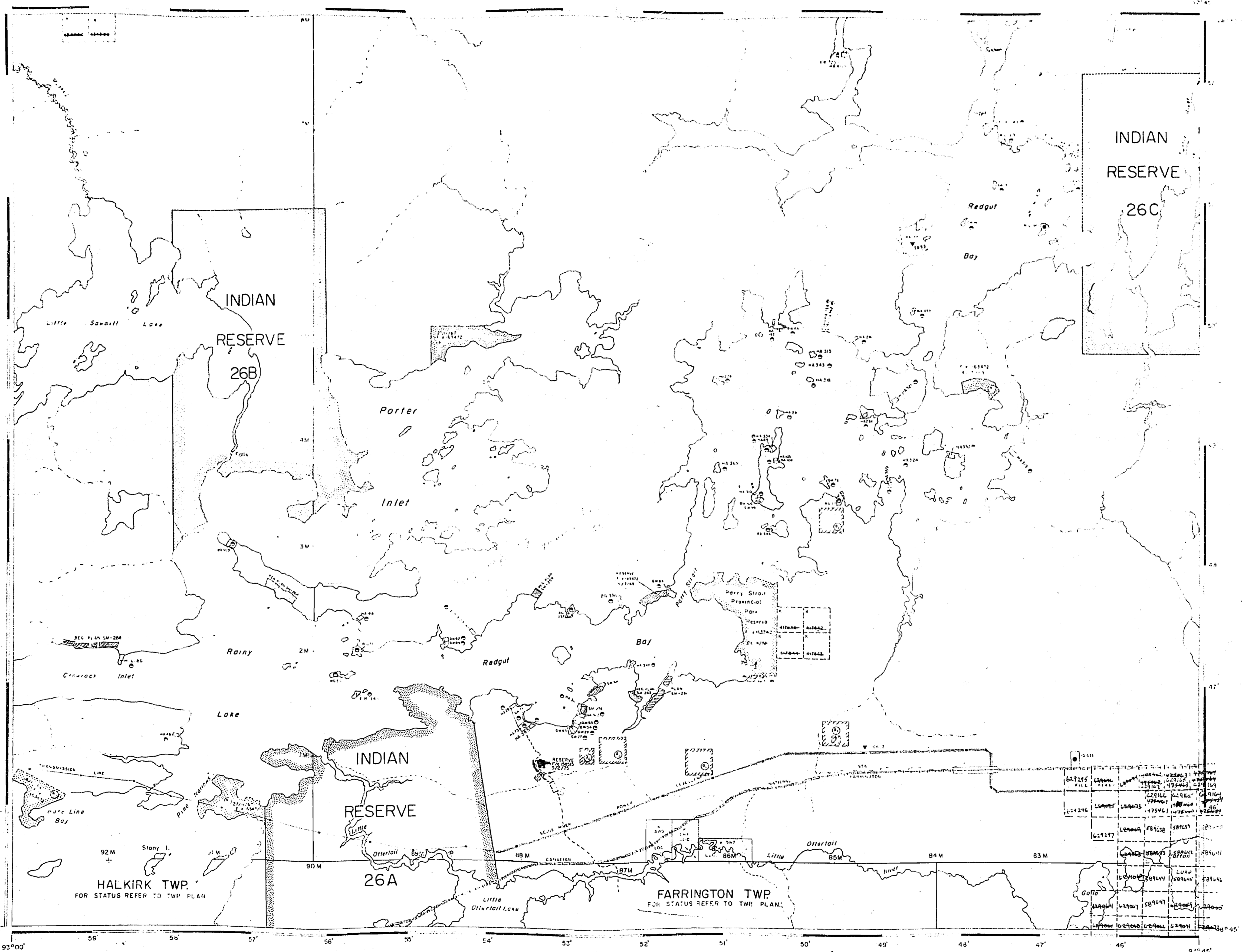
NOTES

5/7 Reserve ground 21, 22, 23 Rivers to
west of lands in Forests

RESERVE FILE 163472

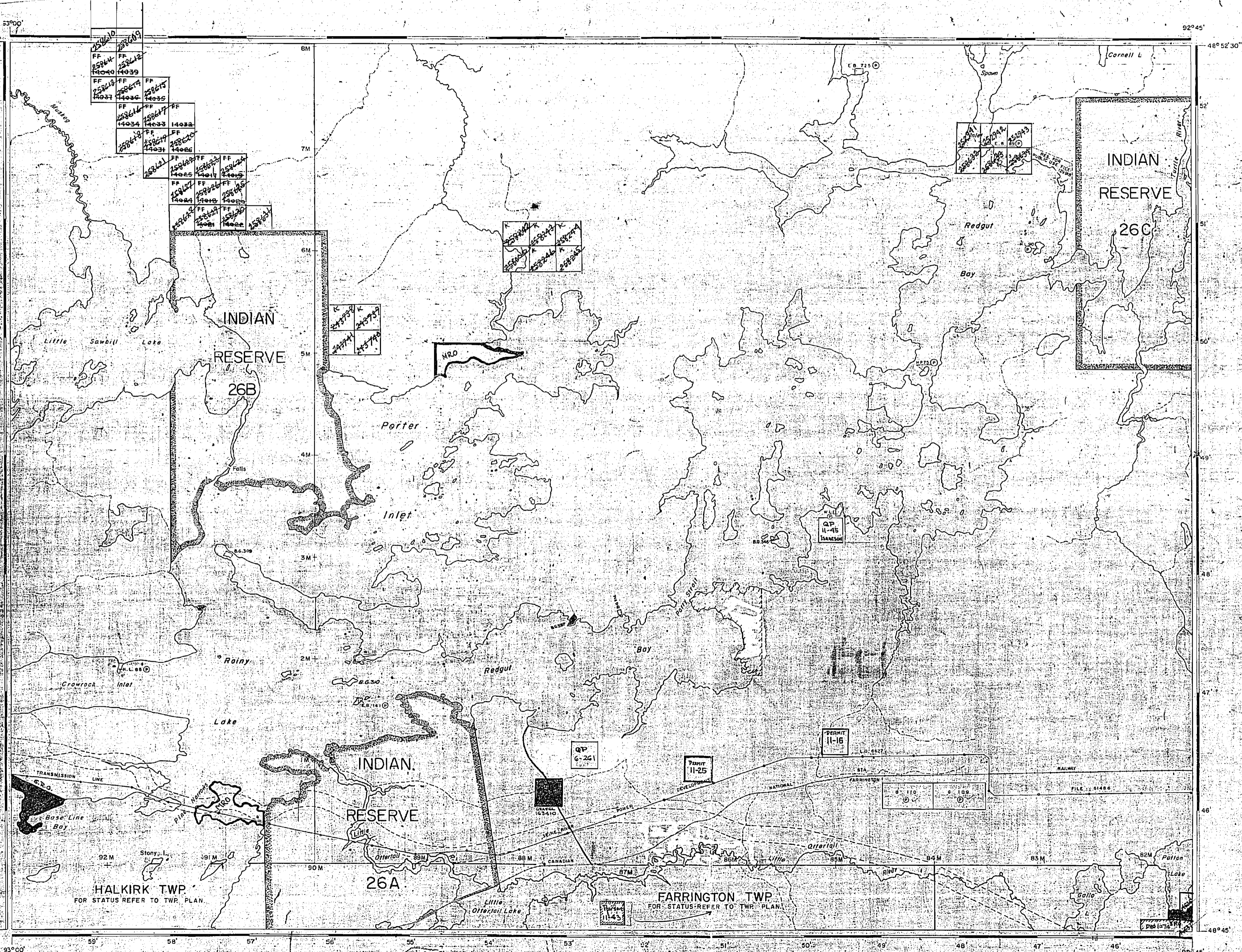
SAND AND GRAVEL

GRAVEL FILE 163410



PLAN NO. M. 2459

DEPARTMENT OF MINES
— ONTARIO —



AREA OF
**PORTER INLET
(RAINY LAKE)**

DISTRICT OF
RAINY RIVER

FORT FRANCES
MINING DIVISION

SCALE 1-INCH = 40 CHAINS

LEGEND

PATENTED LAND	⊙
CROWN LAND SALE	⊙
LEASES	⊙
LOCATED LAND	⊙
LICENSE OF OCCUPATION	⊙
MINING RIGHTS ONLY	M.R.O.
SURFACE RIGHTS ONLY	S.R.O.
ROADS	—
IMPROVED ROADS	—
KING'S HIGHWAYS	—
RAILWAYS	—
POWER LINES	—
MARSH OR MUSKIEG	—
MINES	—
CANCELLED	—

NOTES

400 Reserve around all Lakes & Rivers to
Dept. of Lands & Forests.

R/W for Hwy. from Ft. Francis to Atikokan
shown thus: —

Surface Rights withdrawn from staking under
Sec. 39 (d) Mining Act shown thus: File 63472
11-14

May 3/11

PLAN NO. **M. 2459**

DEPARTMENT OF MINES
— ONTARIO —

AREA OF

PORTER INLET (RAINY LAKE)

DISTRICT OF
RAINY RIVER

FORT FRANCES
MINING DIVISION

SCALE: 1-INCH = 40 CHAINS

LEGEND

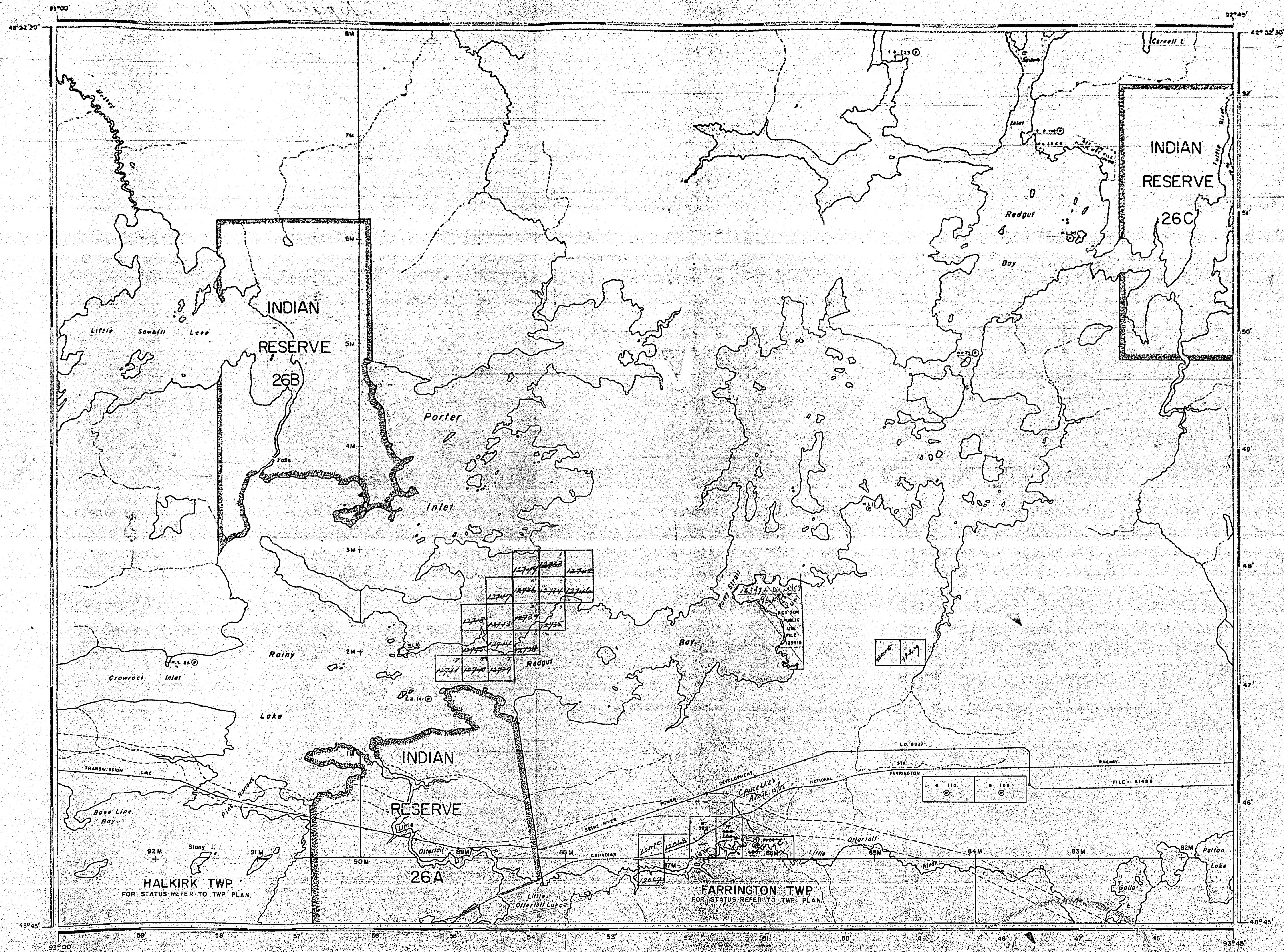
PATENTED LAND	⊙
CROWN LAND SALE	CS
LEASES	⊙
LOCATED LAND	Loc
LICENSE OF OCCUPATION	LO
MINING RIGHTS ONLY	MRO
SURFACE RIGHTS ONLY	SRO
ROADS	—
IMPROVED ROADS	—
KING'S HIGHWAYS	—
RAILWAYS	—
POWER LINES	—
MARSH OR MUSKEG	—
MINES	—
CANCELLED	—

NOTES

400' Reserve around all Lakes & Rivers to
Dept. of Lands & Forests.

R/W for Hwy. from Ft. Francis to Alikokan
shown thus: - - - -

Rec'd Apr. 3/57



PLAN NO. **M. 2459**

DEPARTMENT OF MINES
- ONTARIO -

PORTER INLET (RAINY LAKE)

DISTRICT OF RAINY RIVER

KENORA MINING DIVISION

SCALE: 1-INCH = 40 CHAINS

LEGEND

- PATENTED LAND ⊙
- CROWN LAND SALE CS
- LEASES ⊖
- LOCATED LAND Loc
- LICENSE OF OCCUPATION LD
- MINING RIGHTS ONLY MRO
- SURFACE RIGHTS ONLY SRO
- ROADS —
- IMPROVED ROADS —
- KING'S HIGHWAYS —
- RAILWAYS —
- POWER LINES —
- MARSH OR MUSKEG —
- MINES —
- CANCELLED —

Withdrawn from staking 3/6 or lower. Copy Minister Order # 3175

400' Reserve around all Lakes & Rivers to Dept. of Lands & Forests.

R/W for Hwy. from Ft. Francis to Atikokan shown thus: ———

Surface Rights withdrawn from staking under Sec. 39 (d) Mining Act shown thus: File 163472

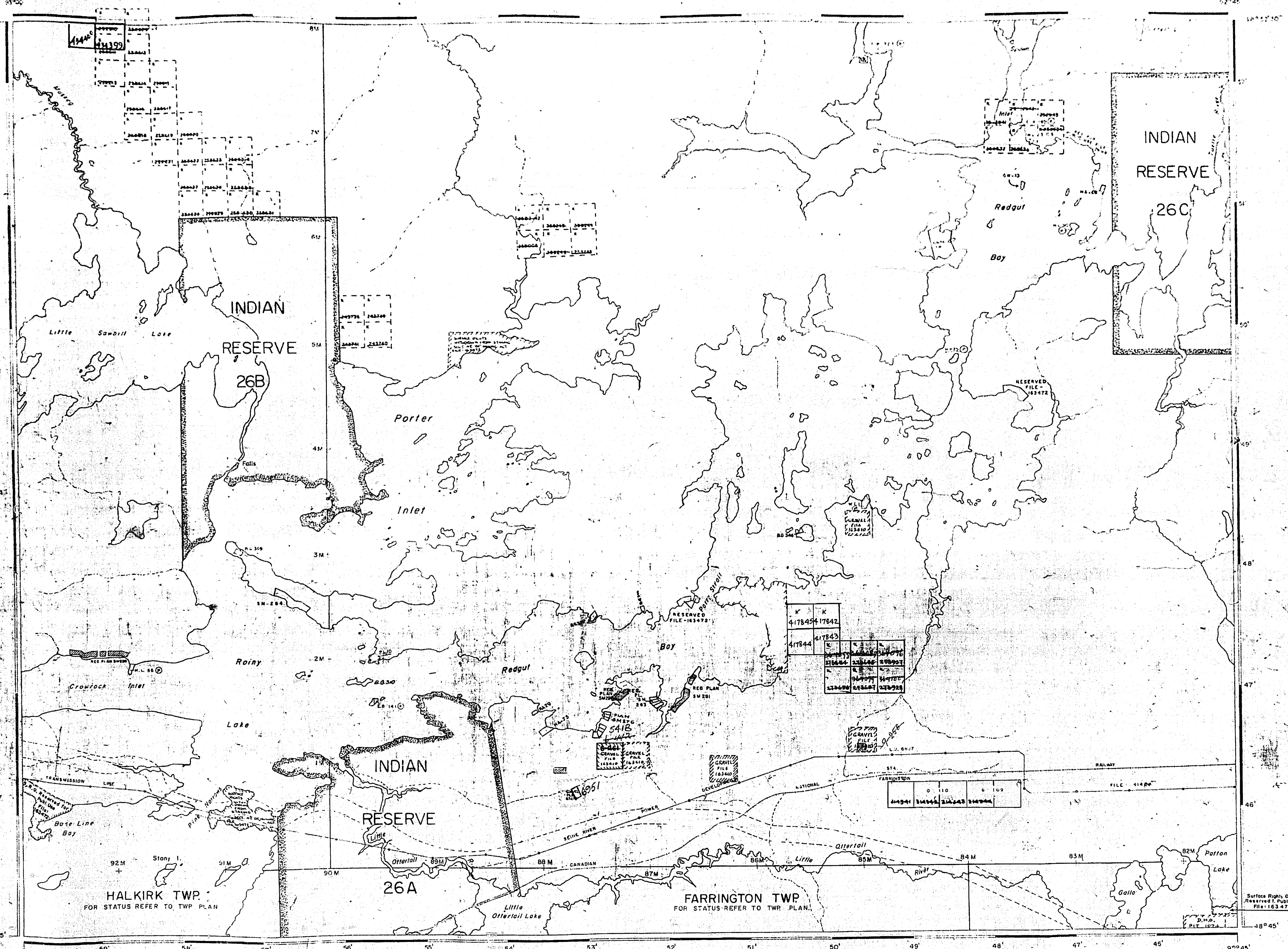
KENORA
 FILED:
 MAY 13 1971
 RECEIPT No.
 MINING DIVISION

Jan. 16/73
2/21/73
May 2/74
July 31/74
June 27/75

NATIONAL TOPOGRAPHIC SERIES 52C15

PLAN NO. M. 2459

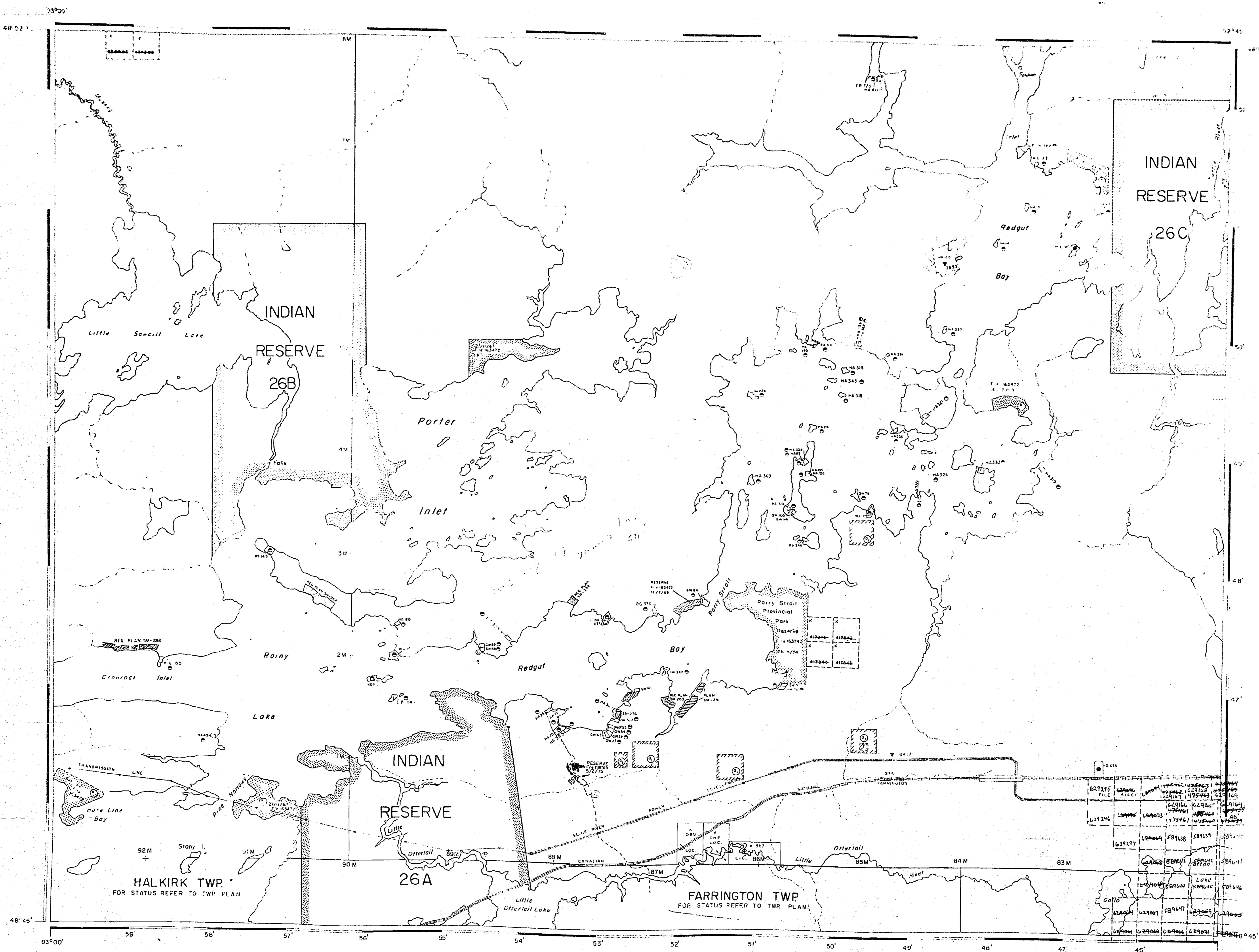
ONTARIO DEPARTMENT OF MINES AND NORTHERN AFFAIRS



HALKIRK TWP.
FOR STATUS REFER TO TWP PLAN

FARRINGTON TWP.
FOR STATUS REFER TO TWP PLAN

Surface Rights Only
Reserved to Public Use.
File 163472



AREA OF
**PORTER INLET
 (RAINY LAKE)**
 DISTRICT OF
 RAINY RIVER
 FORT FRANCES
 MINING DIVISION
 SCALE: 1-INCH 40 CHAINS

LEGEND

PATENT, SURFACE AND MINING RIGHTS	●
" SURFACE RIGHTS ONLY	○
" MINING RIGHTS ONLY	◐
LEASE, SURFACE AND MINING RIGHTS	■
" SURFACE RIGHTS ONLY	◑
" MINING RIGHTS ONLY	◒
LICENCE OF OCCUPATION	▼
ROADS	—
IMPROVED ROADS	—
KING'S HIGHWAYS	—
RAILWAYS	—
POWER LINES	—
MARSH OR MUSKEG	—
MINES	—
CANCELLED	—

NOTES

Reserve around all three Rivers to Dept of Lands & Forests

RESERVE FILE 183472

SAND AND GRAVEL

GRAVEL FILE 183419

62725	62916	62917	62918	62919	62920	62921	62922	62923	62924	62925	62926	62927	62928	62929	62930	62931	62932	62933	62934	62935	62936	62937	62938	62939	62940	62941	62942	62943	62944	62945	62946	62947	62948	62949	62950	62951	62952	62953	62954	62955	62956	62957	62958	62959	62960	62961	62962	62963	62964	62965	62966	62967	62968	62969	62970	62971	62972	62973	62974	62975	62976	62977	62978	62979	62980	62981	62982	62983	62984	62985	62986	62987	62988	62989	62990	62991	62992	62993	62994	62995	62996	62997	62998	62999
-------	-------	-------	-------	-------	-------	-------	-------	-------	-------	-------	-------	-------	-------	-------	-------	-------	-------	-------	-------	-------	-------	-------	-------	-------	-------	-------	-------	-------	-------	-------	-------	-------	-------	-------	-------	-------	-------	-------	-------	-------	-------	-------	-------	-------	-------	-------	-------	-------	-------	-------	-------	-------	-------	-------	-------	-------	-------	-------	-------	-------	-------	-------	-------	-------	-------	-------	-------	-------	-------	-------	-------	-------	-------	-------	-------	-------	-------	-------	-------	-------	-------	-------	-------	-------

PLAN NO **M.2459**
 DEPARTMENT OF MINES
 - ONTARIO -

**PORTER INLET
(RAINY LAKE)**

DISTRICT OF
RAINY RIVER

KENORA
MINING DIVISION

SCALE: 1-INCH = 40 CHAINS

LEGEND

- PATENTED LAND Ⓢ
- CROWN LAND SALE C.S.
- LEASES Ⓢ
- LOCATED LAND Loc.
- LICENSE OF OCCUPATION L.O.
- MINING RIGHTS ONLY M.R.O.
- SURFACE RIGHTS ONLY S.R.O.
- ROADS ---
- IMPROVED ROADS =
- KING'S HIGHWAYS =
- RAILWAYS =
- POWER LINES =
- MARSH OR MUSKEG =
- MINES =
- CANCELLED =

Withdrawn from staking. See Order # W. 3/75
 Deputy Minister **NOTES** Order # W. 3/75

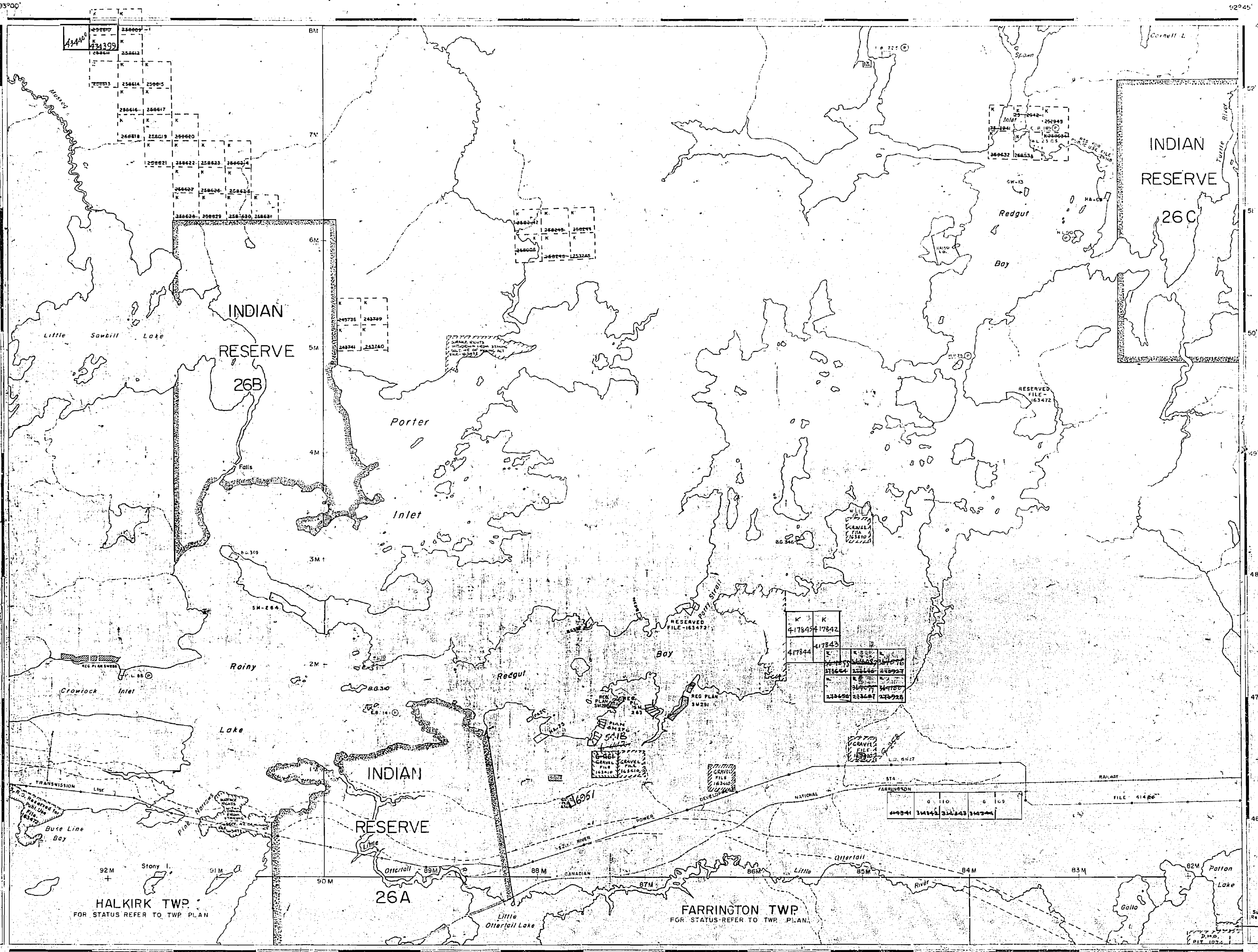
400' Reserve around all Lakes & Rivers to Dept of Lands & Forests.

R/W for Hwy. from Ft. Francis to Atikokan shown thus: ---

Surface Rights withdrawn from staking under Sec. 39 (d) Mining Act shown thus: File 163472.

KENORA
 FILED
 REC'D. MAY 13 1971
 RECEIPT No.
MINING DIVISION

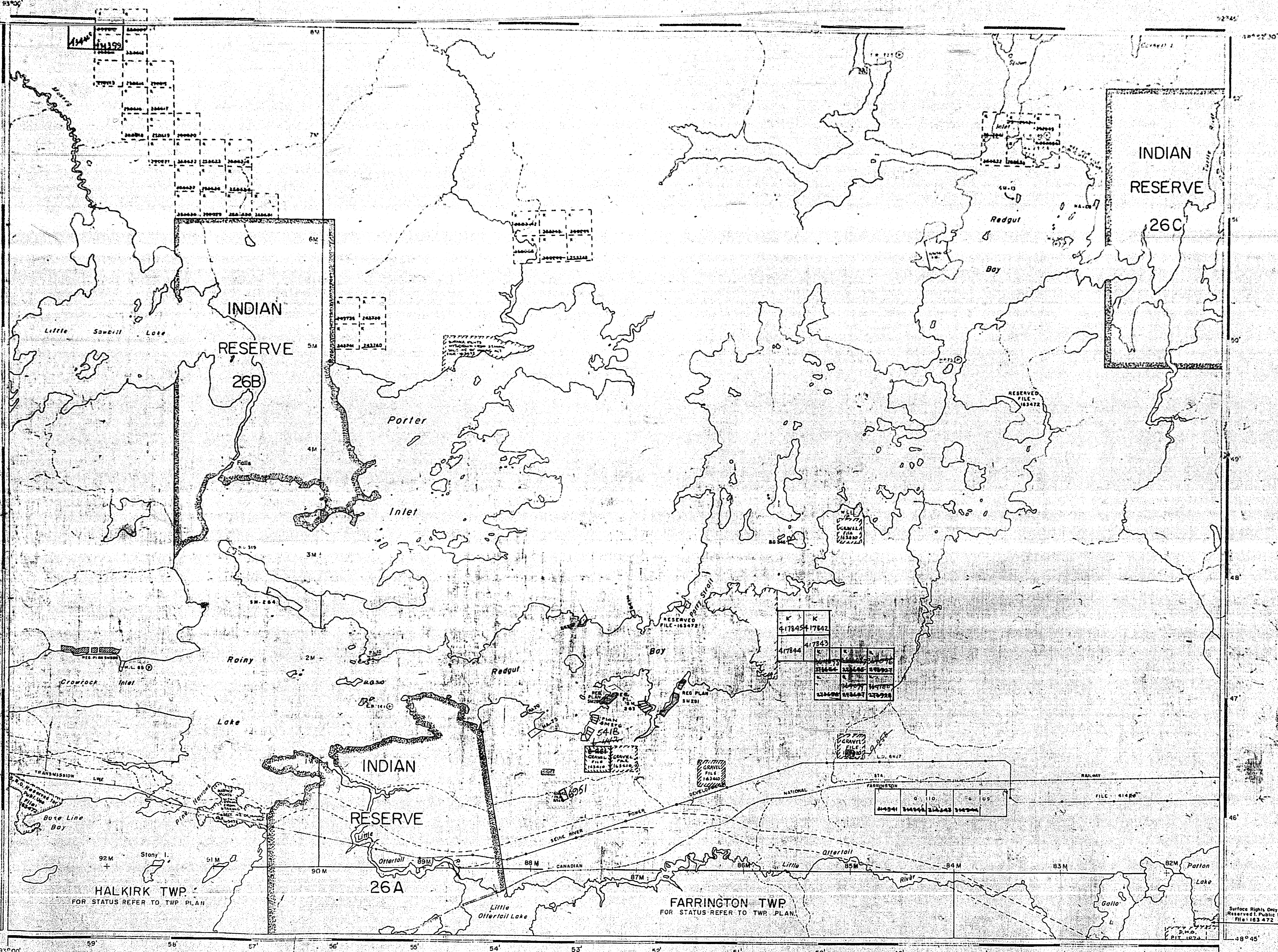
Jan 16/73
2/21/73
May 2/74
July 31/74
June 27/75



NATIONAL TOPOGRAPHIC SERIES 52C 15

PLAN NO. **M. 2459**

**ONTARIO
 DEPARTMENT OF MINES
 AND NORTHERN AFFAIRS**



AREA OF
**PORTER INLET
 (RAINY LAKE)**
 DISTRICT OF
 RAINY RIVER
 KENORA
 MINING DIVISION
 SCALE: 1-INCH = 40 CHAINS

LEGEND


PATENTED LAND	⊙
CROWN LAND SALE	CS
LEASES	⊙
LOCATED LAND	LD
LICENSE OF OCCUPATION	LD
MINING RIGHTS ONLY	MRO
SURFACE RIGHTS ONLY	SRO
ROADS	—
IMPROVED ROADS	—
KING'S HIGHWAYS	—
RAILWAYS	—
POWER LINES	—
MARSH OR MUSKEG	—
MINES	—
CANCELLED	—

Withdrawn from staking See Notes
 Capital District **NOTES** under # 23/75
 40' Reserve around all Lakes & Rivers to
 Dept. of Lands & Forests.
 R/W for Hwy. from Ft. Francis to Atikokan
 shown thus: ————
 Surface Rights withdrawn from staking under
 Sec. 39 (d) Mining Act shown thus: [Symbol]

KENORA
 FILED
 MAY 13 1971
 RECEIPT No.
 MINING DIVISION

*Jan 16/73
 2/21/73
 May 12/74
 July 31/74
 June 27/75*

NATIONAL TOPOGRAPHIC SERIES 52C.15
PLAN NO. M. 2459
 ONTARIO
 DEPARTMENT OF MINES
 AND NORTHERN AFFAIRS



RAINY RIVER
 KENORA MINING DIVISION
 SCALE: 1-INCH = 40 CHAINS

LEGEND

PATENTED LAND	●
CROWN LAND SALE	○
LEASES	○
LOCATED LAND	○
LICENSE OF OCCUPATION	○
MINING RIGHTS ONLY	○
SURFACE RIGHTS ONLY	○
ROADS	—
IMPROVED ROADS	—
KINGS HIGHWAYS	—
RAILWAYS	—
POWER LINES	—
MARSH OR MUSKOGES	—
MINES	—
CANCELLED	—
PATENTED S.R.O.	—

NOTES

1. CO. Reserve around all Lakes & Rivers, No. 1 of Dept. of Lands & Forests.

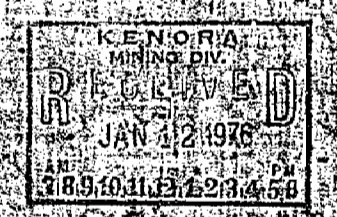
2. R/W for Hwy. from Ft. Francis to Attwagan shown thus: —

3. Surface Rights withdrawn from staking under Sec. 29 (d) Mining Act, shown thus: — File 163472

4. Areas withdrawn from staking under Section 29 of the Mining Act (R.S.O. 1970) shown thus: —

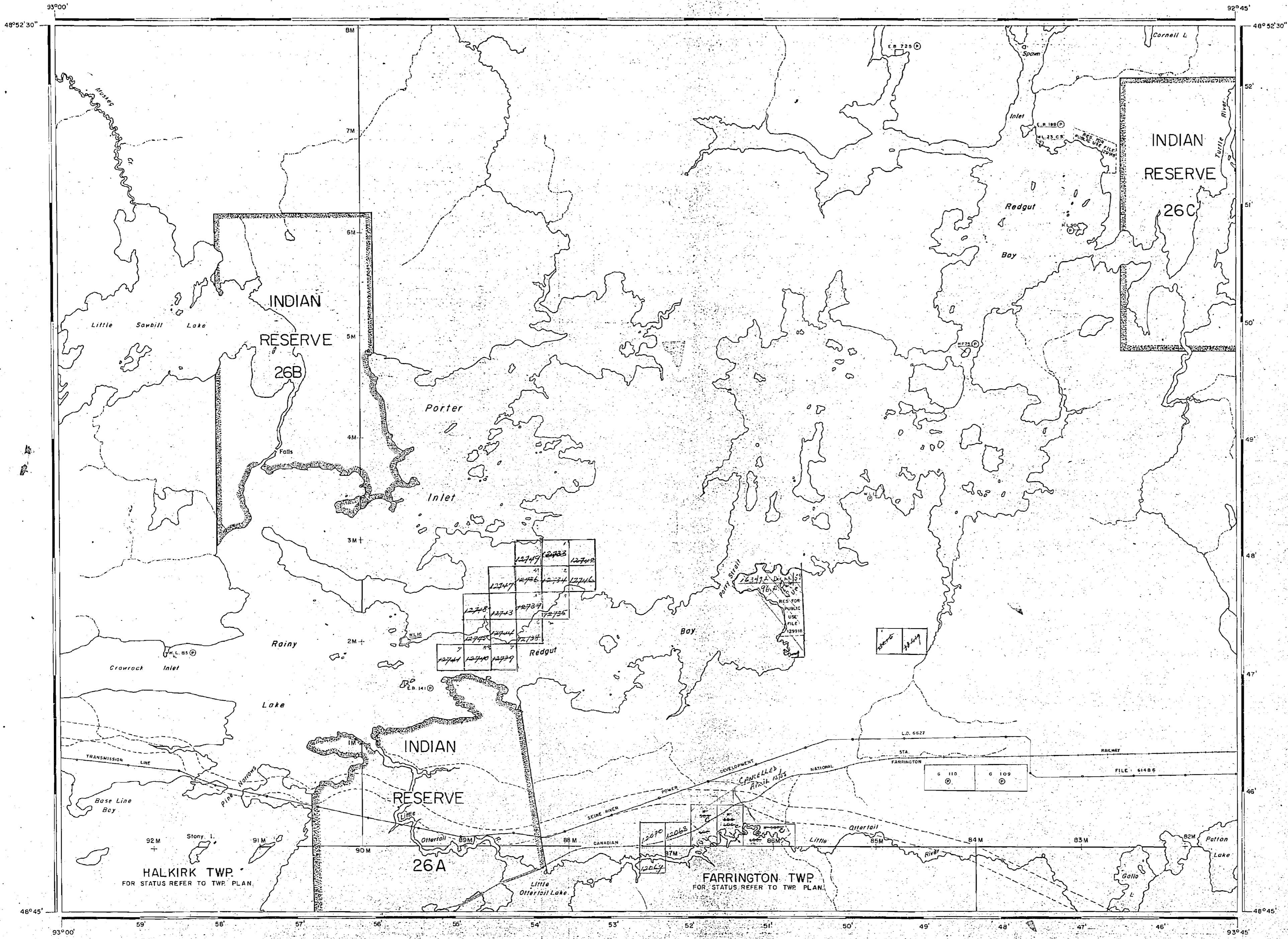
5. Date No. File Date Disposition

6. 4377 1420 1/12/75 163472



NATIONAL TOPOGRAPHIC SERIES 52C 15
 PLAN NO. M. 2459

MINISTRY OF NATURAL RESOURCES



AREA OF
PORTER INLET
 (RAINY LAKE)
 DISTRICT OF
 RAINY RIVER
 FORT FRANCES
 MINING DIVISION
 SCALE: 1-INCH = 40 CHAINS

LEGEND

PATENTED LAND	⊕
CROWN LAND SALE	C.S.
LEASES	⊙
LOCATED LAND	Loc.
LICENSE OF OCCUPATION	L.O.
MINING RIGHTS ONLY	M.R.O.
SURFACE RIGHTS ONLY	S.R.O.
ROADS	—
IMPROVED ROADS	—
KING'S HIGHWAYS	—
RAILWAYS	—
POWER LINES	—
MARSH OR MUSKEG	—
MINES	⋈
CANCELLED	C.

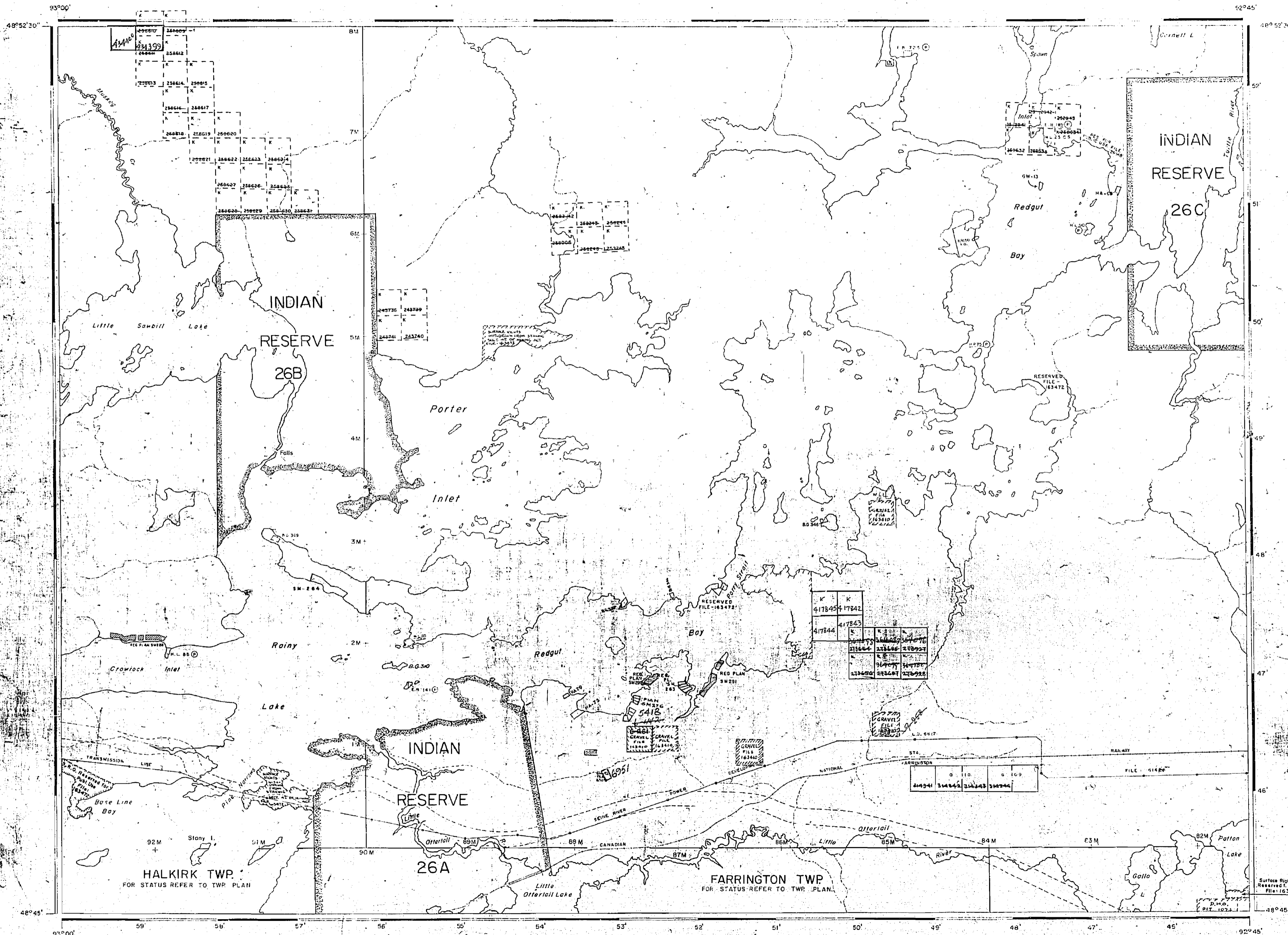
NOTES

400' Reserve around all Lakes & Rivers to Dept of Lands & Forests.

R/W for Hwy. from Ft. Francis to Atikokan shown thus: ————

Rec'd Apr. 3/57

PLAN NO. **M. 2459**
 DEPARTMENT OF MINES
 — ONTARIO —



AREA OF
**PORTER INLET
 (RAINY LAKE)**
 DISTRICT OF
 RAINY RIVER
 KENORA
 MINING DIVISION
 SCALE: 1-INCH = 40 CHAINS

LEGEND

PATENTED LAND	⊙
CROWN LAND SALE	C.S.
LEASES	Ⓢ
LOCATED LAND	Loc.
LICENSE OF OCCUPATION	L.O.
MINING RIGHTS ONLY	M.R.O.
SURFACE RIGHTS ONLY	S.R.O.
ROADS	—
IMPROVED ROADS	—
KING'S HIGHWAYS	—
RAILWAYS	—
POWER LINES	—
MARSH OR MUSKEG	—
MINES	—
CANCELLED	—

Withdrawn from staking site or lease.
 Deputy Minister **NOTES** Order # W-3/75
 40' Reserve around all Lakes & Rivers to
 Dept of Lands & Forests.
 R/W for Hwy. from Ft. Francis to Atikokan
 shown thus: ————
 Surface Rights withdrawn from staking under
 Sec. 39 (d) Mining Act shown thus: File 163472

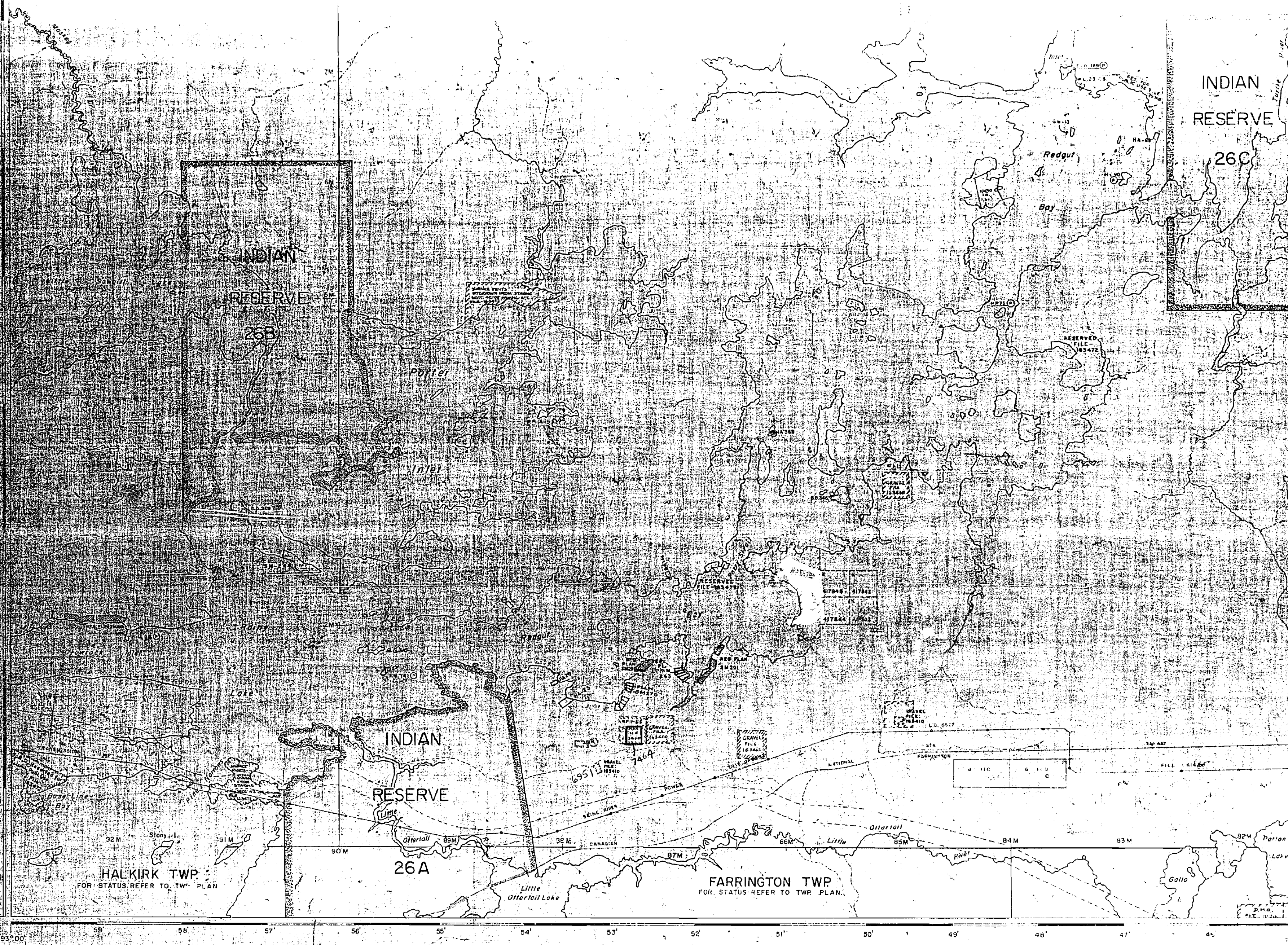
KENORA
 FILED
 REC'D. MAY 13 1971
 RECEIPT No.
 MINING DIVISION

*Jan 16/73
 2/21/73
 3/21/74
 July 31/74
 June 27/75*

NATIONAL TOPOGRAPHIC SERIES 52C15

PLAN NO. **M. 2459**

**ONTARIO
 DEPARTMENT OF MINES
 AND NORTHERN AFFAIRS**



RAINY RIVER
 KENORA
 MINING DIVISION
 SCALE 1-INCH = 40 CHAINS

LEGEND

PATENTED LAND	● (P)
CROWN LAND SALE	○ (C)
CEASES	○ (C)
LOCATED LAND	○ (L)
LICENSE OF OCCUPATION	○ (L)
MINING RIGHTS ONLY	○ (MRO)
SURFACE RIGHTS ONLY	○ (SRO)
ROADS	—
IMPROVED ROADS	—
KING'S HIGHWAYS	—
RAILWAYS	—
POWER LINES	—
WARTH OR MUSKEG	—
MINES	—
CANCELLED	○ (C)
PATENTED S.R.O.	○ (C)

NOTES

400 Reserve around all Miles G. Rivers to Dept. of Lands & Forests

R/W for Hwy. from Ft. Francis to Aitkisson shown thus: —

Surface Rights withdrawn from staking under Sect. 39 (d) Mining Act (R.S.O. 1970) shown thus: —

Areas withdrawn from staking under Section 45 of the Mining Act (R.S.O. 1970) shown thus: —

Order No. File: Don. Disposition: —

KENORA
 MINING DIV.
 RECEIVED
 JAN 12 1976
 789 1041 23 223 458

DATE OF ISSUE
 JAN 5 1976

NATIONAL TOPOGRAPHIC SERIES 52C15
 PLAN NO. M. 2459
 ON SALE
 MINISTRY OF NATURAL RESOURCES
 OTTAWA, CANADA

PORTER INLET (RAINY LAKE)

DISTRICT OF
RAINY RIVER

FORT FRANCES
MINING DIVISION

SCALE: 1-INCH = 40 CHAINS

LEGEND

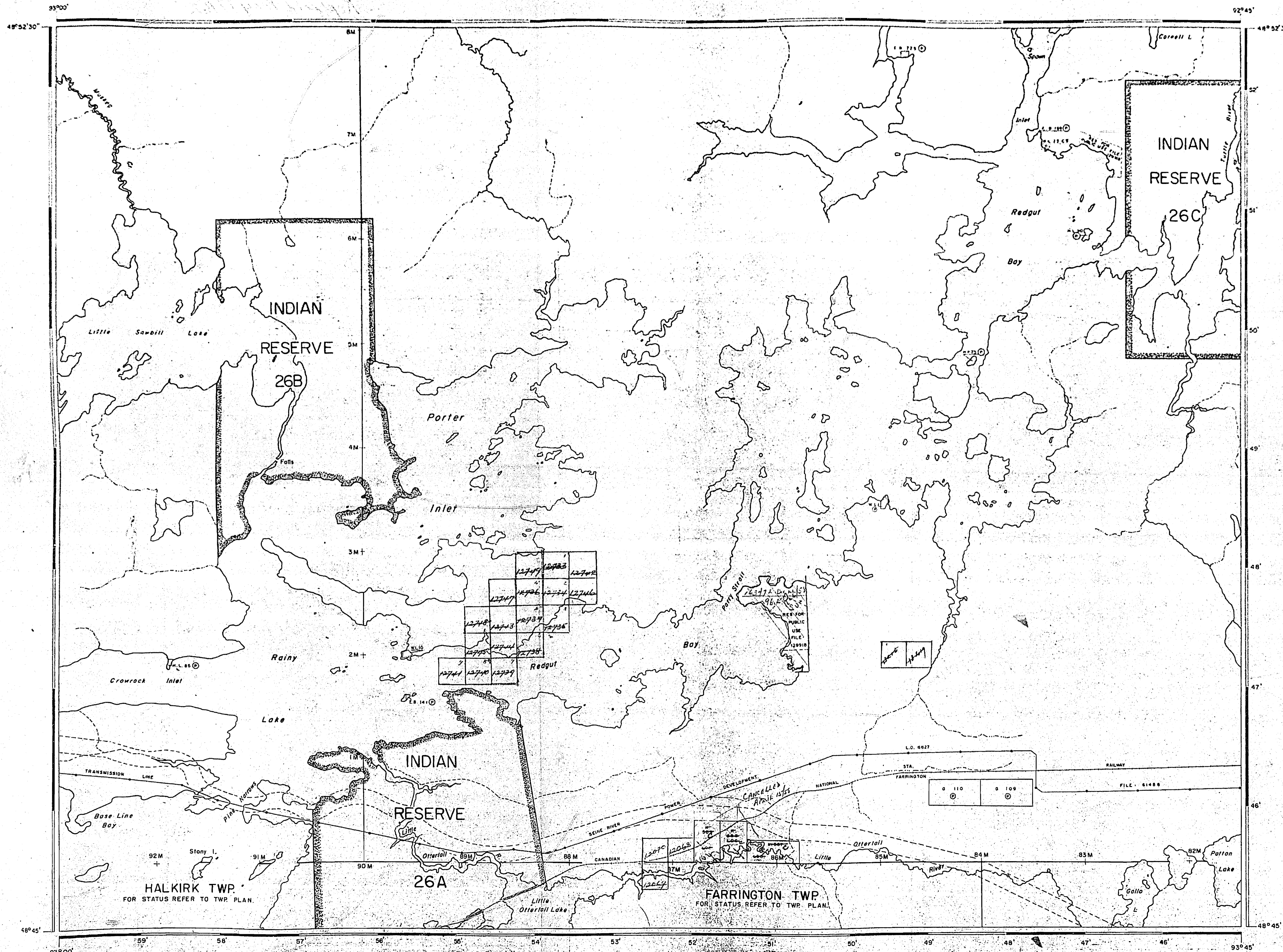
PATENTED LAND	⊙
CROWN LAND SALE	CS
LEASES	⊕
LOCATED LAND	Loc
LICENSE OF OCCUPATION	LO
MINING RIGHTS ONLY	M.R.O.
SURFACE RIGHTS ONLY	S.R.O.
ROADS	—
IMPROVED ROADS	—
KING'S HIGHWAYS	—
RAILWAYS	—
POWER LINES	—
MARSH OR MUSKEG	—
MINES	✕
CANCELLED	C

NOTES

400' Reserve around all Lakes & Rivers to
Dept of Lands & Forests.

R/W for Hwy. from Ft. Francis to Atikokan
shown thus: —

Rec'd Apr. 3/57



PLAN NO. M. 2459

DEPARTMENT OF MINES
— ONTARIO —