

1062

POTTER

DISTRICT OF SUDURY

Scale 40 Chains = 1 inch




FRATER

ALGOMA EASTERN RAILWAY LANDS

HUFFMAN

NEVILLE



No Ground

FELIX L.		S.		S.	
35623	35624	37906	37907	37908	37909
35653	35652	35651	35650	37050	37051
37970	35625	35626	61236	61237	61238
			61234	61233	61232
			56588	56587	56586

DATE OF ISSUE
MAY 18 1941

M1062

YEO

1062

— PLAN OF —

M 1162

POTIER TWP.

SUDBURY MINING DIVISION

DISTRICT OF SUDBURY.

— Scale: 40 chains to an inch. —

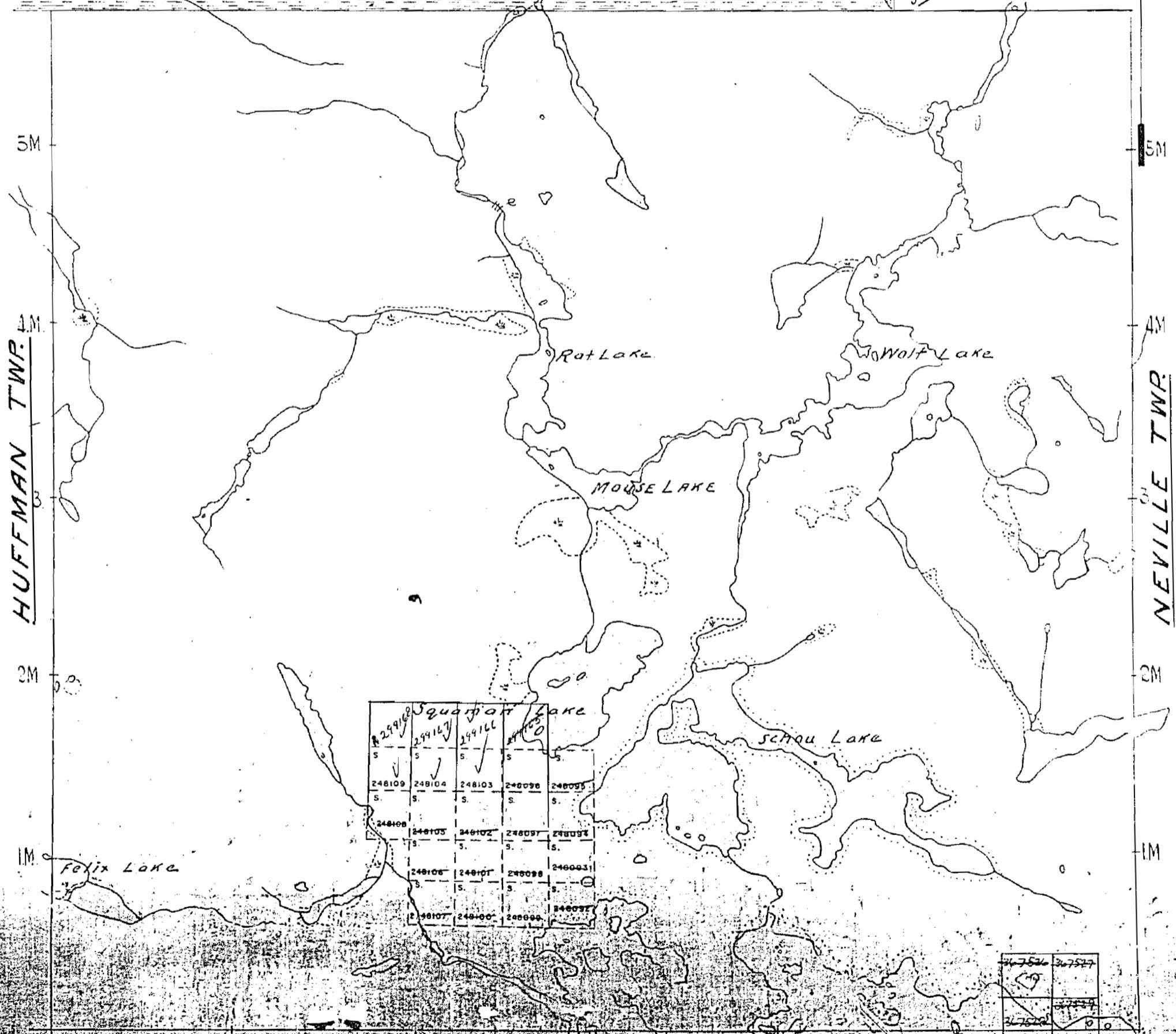
FRATER TWP.

SUDBURY MINING DIV.											
RECEIVED											
JUN 27 1910											
A.M. P.M.											
7	8	9	10	11	12	1	2	3	4	5	6



Algoma Eastern Railway Lands.

Somme Lake



400' surface rights reservation around all lakes & rivers.

YEO TWP.

NOTES

AREAS WITHDRAWN FROM DISPOSITION

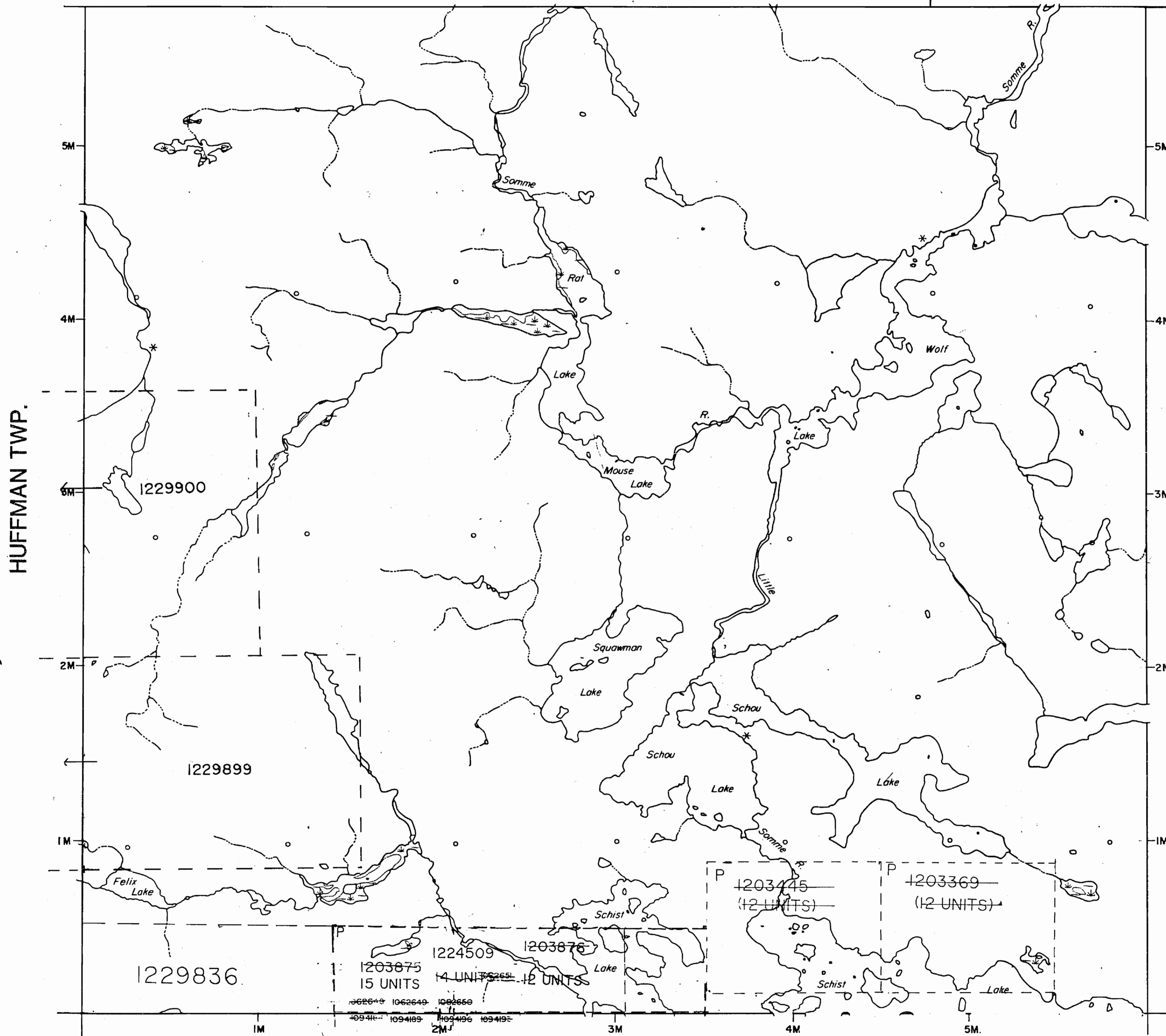
- M.R.O. - MINING RIGHTS ONLY
- S.R.O. - SURFACE RIGHTS ONLY
- M.+S. - MINING AND SURFACE RIGHTS

Description	Order No.	Date	Disposition	File

* L.U.P.

FRATER TWP.

SOMME TWP.



YEO TWP.

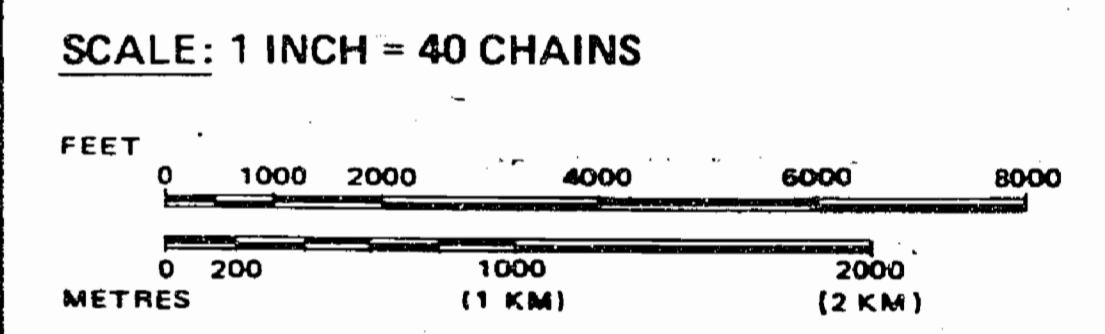
LEGEND

- HIGHWAY AND ROUTE No.
- OTHER ROADS
- TRAILS
- SURVEYED LINES:
 - TOWNSHIPS, BASE LINES, ETC.
 - LOTS, MINING CLAIMS, PARCELS, ETC.
- UNSURVEYED LINES:
 - LOT LINES
 - PARCEL BOUNDARY
 - MINING CLAIMS ETC.
- RAILWAY AND RIGHT OF WAY
- UTILITY LINES
- NON-PERENNIAL STREAM
- FLOODING OR FLOODING RIGHTS
- SUBDIVISION OR COMPOSITE PLAN
- RESERVATIONS
- ORIGINAL SHORELINE
- MARSH OR MUSKEG
- MINES
- TRAVERSE MONUMENT

DISPOSITION OF CROWN LANDS

TYPE OF DOCUMENT	SYMBOL
PATENT, SURFACE & MINING RIGHTS	
" SURFACE RIGHTS ONLY	
" MINING RIGHTS ONLY	
LEASE, SURFACE & MINING RIGHTS	
" SURFACE RIGHTS ONLY	
" MINING RIGHTS ONLY	
LICENCE OF OCCUPATION	
ORDER-IN-COUNCIL	
RESERVATION	
CANCELLED	
SAND & GRAVEL	

NOTE: MINING RIGHTS IN PARCELS PATENTED PRIOR TO MAY 6, 1913, VESTED IN ORIGINAL PATENTEE BY THE PUBLIC LANDS ACT, R.S.O. 1970, CHAP. 380, SEC. 63, SUBSEC.1.



TOWNSHIP

POTIER

M.N.R. ADMINISTRATIVE DATE OF ISSUE

GOGAMA MAY 22 1998

MINING DIVISION PROVINCIAL RECORDING

PORCUPINE SUDBURY

LAND TITLES / REGISTRY DIVISION

SUDBURY

Ontario Ministry of Natural Resources Land Management Branch

Date NOVEMBER, 1983 Number **G-2482**

IN SERVICE OCT. 31/89

CHECKED BY R. BAILEY

THE INFORMATION THAT APPEARS ON THIS MAP HAS BEEN COMPILED FROM VARIOUS SOURCES, AND ACCURACY IS NOT GUARANTEED. THOSE WISHING TO STAKE MINING CLAIMS SHOULD CONSULT WITH THE MINING RECORDER, MINISTRY OF NORTHERN DEVELOPMENT AND MINES, FOR ADDITIONAL INFORMATION ON THE STATUS OF THE LANDS SHOWN HEREON.

1062

— PLAN OF —

POTIER TWP.


SUDBURY MINING DIVISION.

DISTRICT OF SUDBURY.

Scale: 40 chains to an inch.

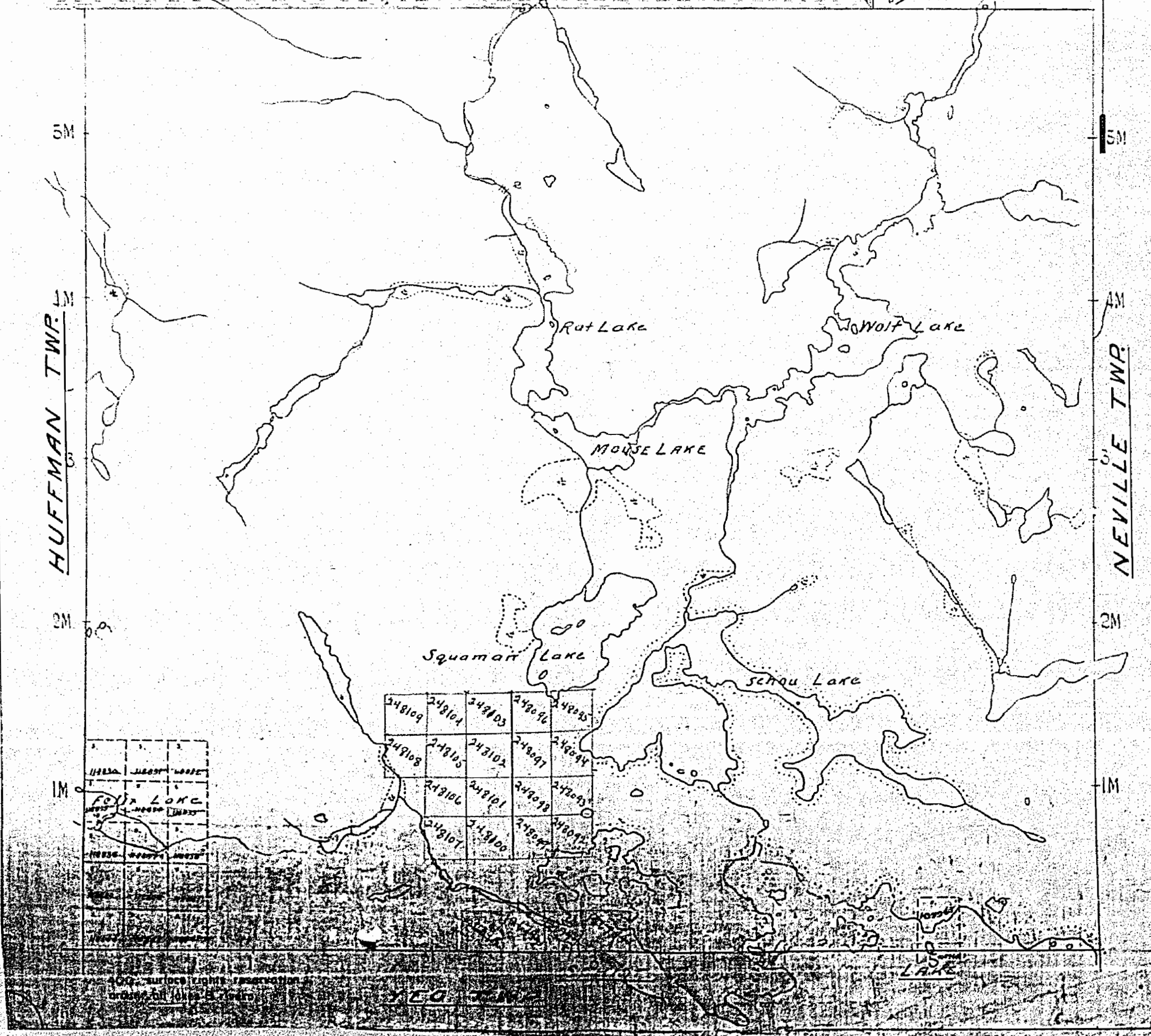
FRATER TWP.

m 1062



Algoma Eastern Railway Lands.

Somme Twp.



HUFFMAN TWP.

NEVILLE TWP.

5M


5M

2M

2M

1M

1M



1062

— PLAN OF —

M1162

POTIER TWP.

SUDBURY MINING DIVISION

DISTRICT OF SUDBURY.

— Scale: 40 chains to an inch. —

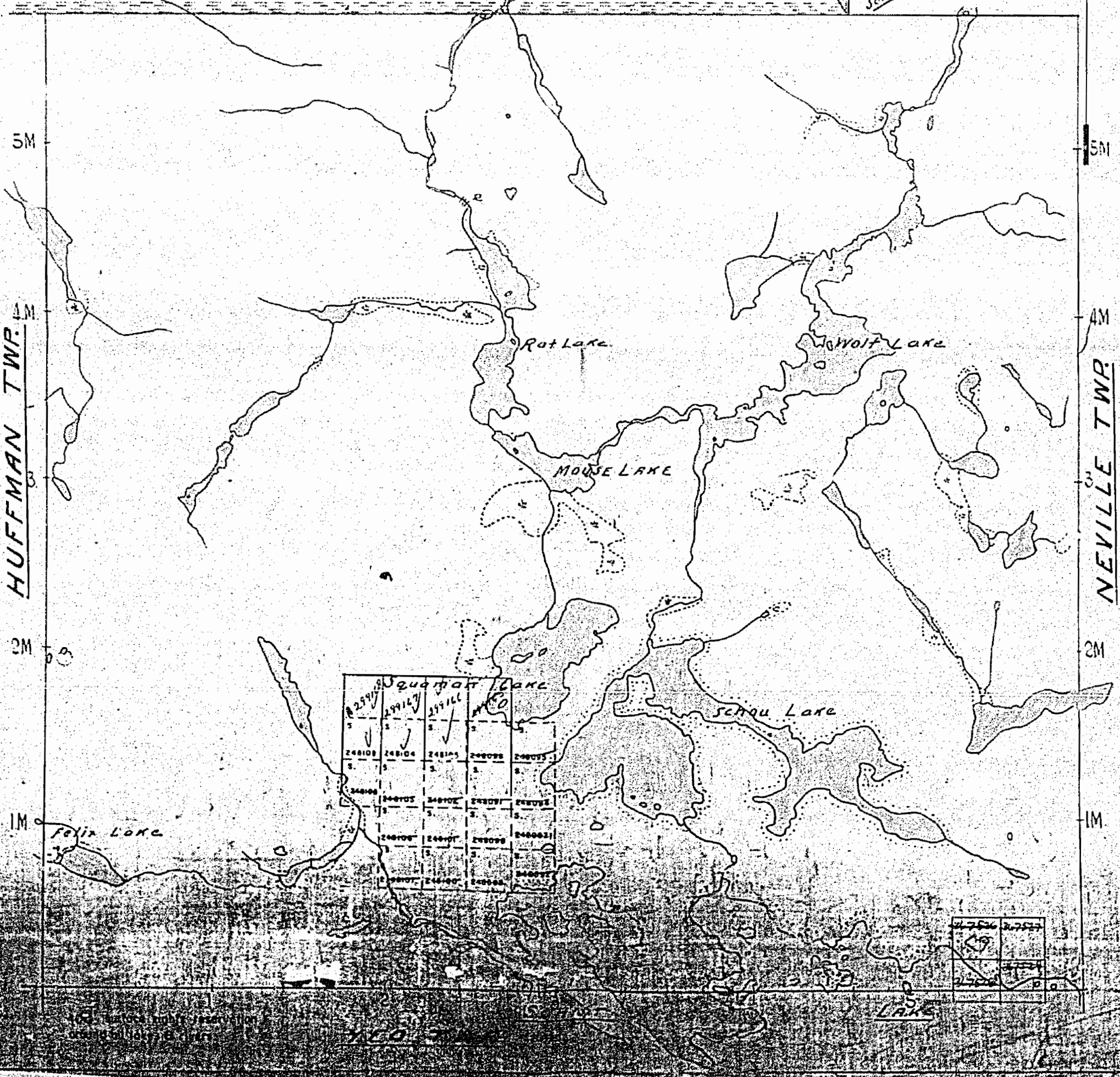
FRATER TWP.

SUDBURY
MINING DIV.
RECEIVED
JUN 22 1910
A.M. P.M.
7,8,9,10,11,12,13,14,5,6



Algoma Eastern Railway Lands.

Somme Twp.



HUFFMAN TWP.

NEVILLE TWP.

23917	23918	23919	23920	23921
23922	23923	23924	23925	23926
23927	23928	23929	23930	23931
23932	23933	23934	23935	23936
23937	23938	23939	23940	23941
23942	23943	23944	23945	23946
23947	23948	23949	23950	23951
23952	23953	23954	23955	23956
23957	23958	23959	23960	23961
23962	23963	23964	23965	23966
23967	23968	23969	23970	23971
23972	23973	23974	23975	23976
23977	23978	23979	23980	23981
23982	23983	23984	23985	23986
23987	23988	23989	23990	23991
23992	23993	23994	23995	23996
23997	23998	23999	24000	24001

24002	24003
24004	24005
24006	24007
24008	24009
24010	24011

NOTES

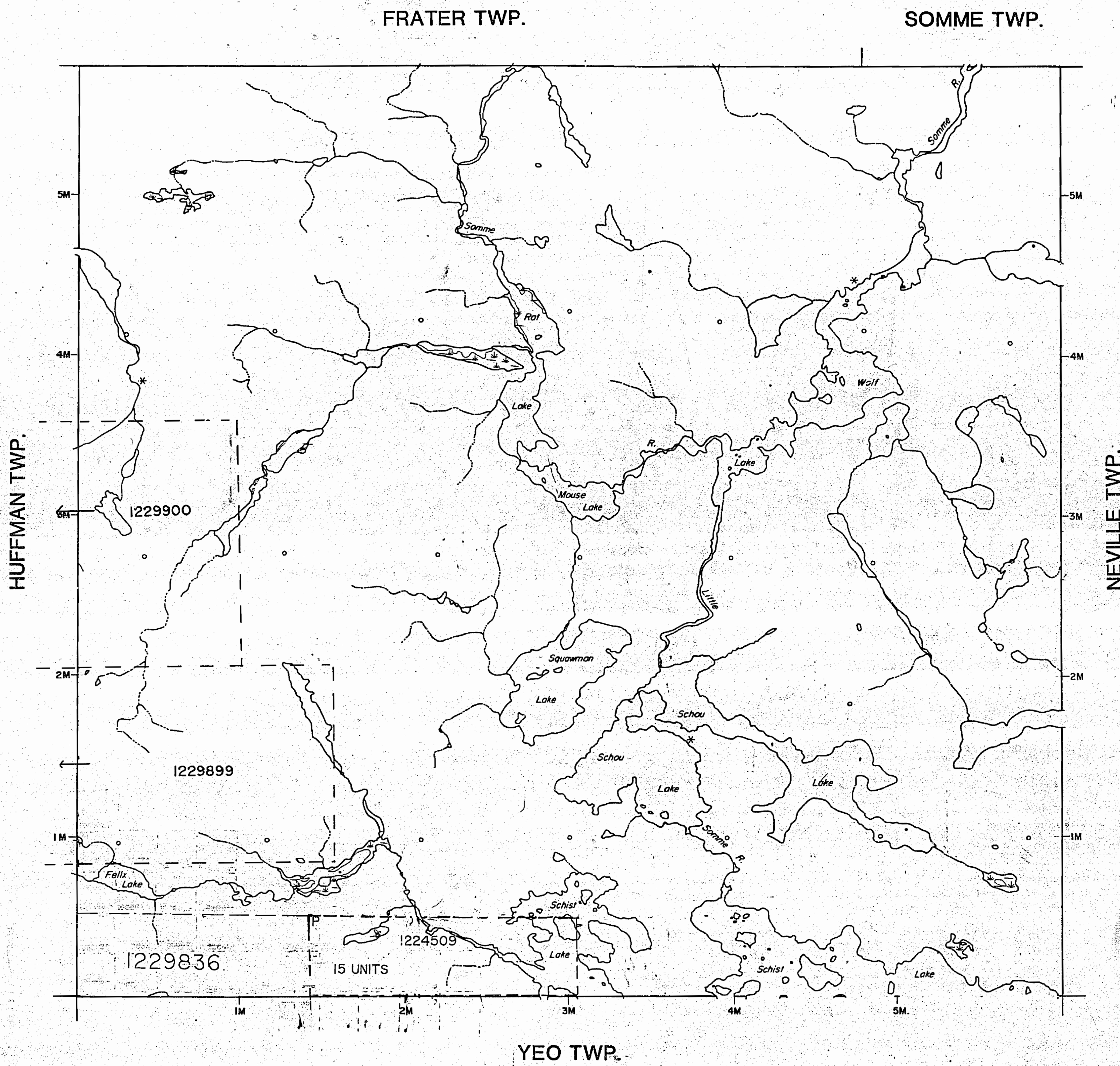
AREAS WITHDRAWN FROM DISPOSITION

- M.R.O. - MINING RIGHTS ONLY
- S.R.O. - SURFACE RIGHTS ONLY
- M.+S. - MINING AND SURFACE RIGHTS

Description	Order No.	Date	Disposition	File

* L.U.P.

THE INFORMATION THAT APPEARS ON THIS MAP HAS BEEN COMPILED FROM VARIOUS SOURCES, AND ACCURACY IS NOT GUARANTEED. THOSE WISHING TO STAKE MINING CLAIMS SHOULD CONSULT WITH THE MINING RECORDER, MINISTRY OF NORTHERN DEVELOPMENT AND MINES, FOR ADDITIONAL INFORMATION ON THE STATUS OF THE LANDS SHOWN HEREON.



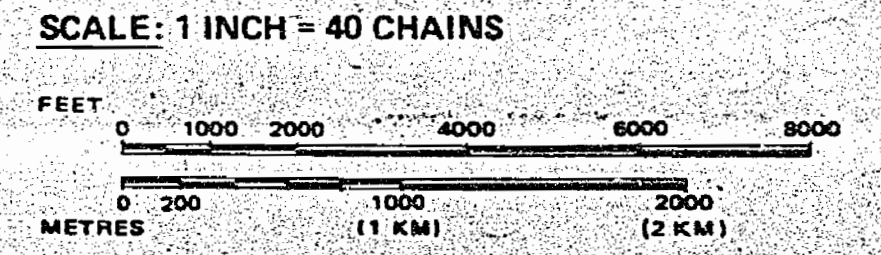
LEGEND

- HIGHWAY AND ROUTE No.
- OTHER ROADS
- TRAILS
- SURVEYED LINES:
 - TOWNSHIPS, BASE LINES, ETC.
 - LOTS, MINING CLAIMS, PARCELS, ETC.
- UNSURVEYED LINES:
 - LOT LINES
 - PARCEL BOUNDARY
 - MINING CLAIMS ETC.
- RAILWAY AND RIGHT OF WAY
- UTILITY LINES
- NON-PERENNIAL STREAM
- FLOODING OR FLOODING RIGHTS
- SUBDIVISION OR COMPOSITE PLAN
- RESERVATIONS
- ORIGINAL SHORELINE
- MARSH OR MUSKEG
- MINES
- TRAVERSE MONUMENT

DISPOSITION OF CROWN LANDS

TYPE OF DOCUMENT	SYMBOL
PATENT, SURFACE & MINING RIGHTS	
" SURFACE RIGHTS ONLY	
" MINING RIGHTS ONLY	
LEASE, SURFACE & MINING RIGHTS	
" SURFACE RIGHTS ONLY	
" MINING RIGHTS ONLY	
LICENCE OF OCCUPATION	
ORDER-IN-COUNCIL	
RESERVATION	
CANCELLED	
SAND & GRAVEL	

NOTE: MINING RIGHTS IN PARCELS PATENTED PRIOR TO MAY 6, 1913, VESTED IN ORIGINAL PATENTEE BY THE PUBLIC LANDS ACT, R.S.O. 1970, CHAP. 360, SEC. 63, SUBSEC. 1.



TOWNSHIP

POTIER

M.N.R. ADMINISTRATIVE DISTRICT

GOGAMA

MINING DIVISION

PORCUPINE

LAND TITLES / REGISTRY DIVISION

SUBBURY

Ministry of Natural Resources Land Management Branch

Date: NOVEMBER, 1983
 IN SERVICE OCT. 31/89
 CHECKED BY: R. BAILEY

Number: **G-2482**

1062

— PLAN OF — POTIER TWP.


M. 1162

SUDBURY MINING DIVISION
DISTRICT OF SUDBURY.

— Scale: 40 chains to an inch. —

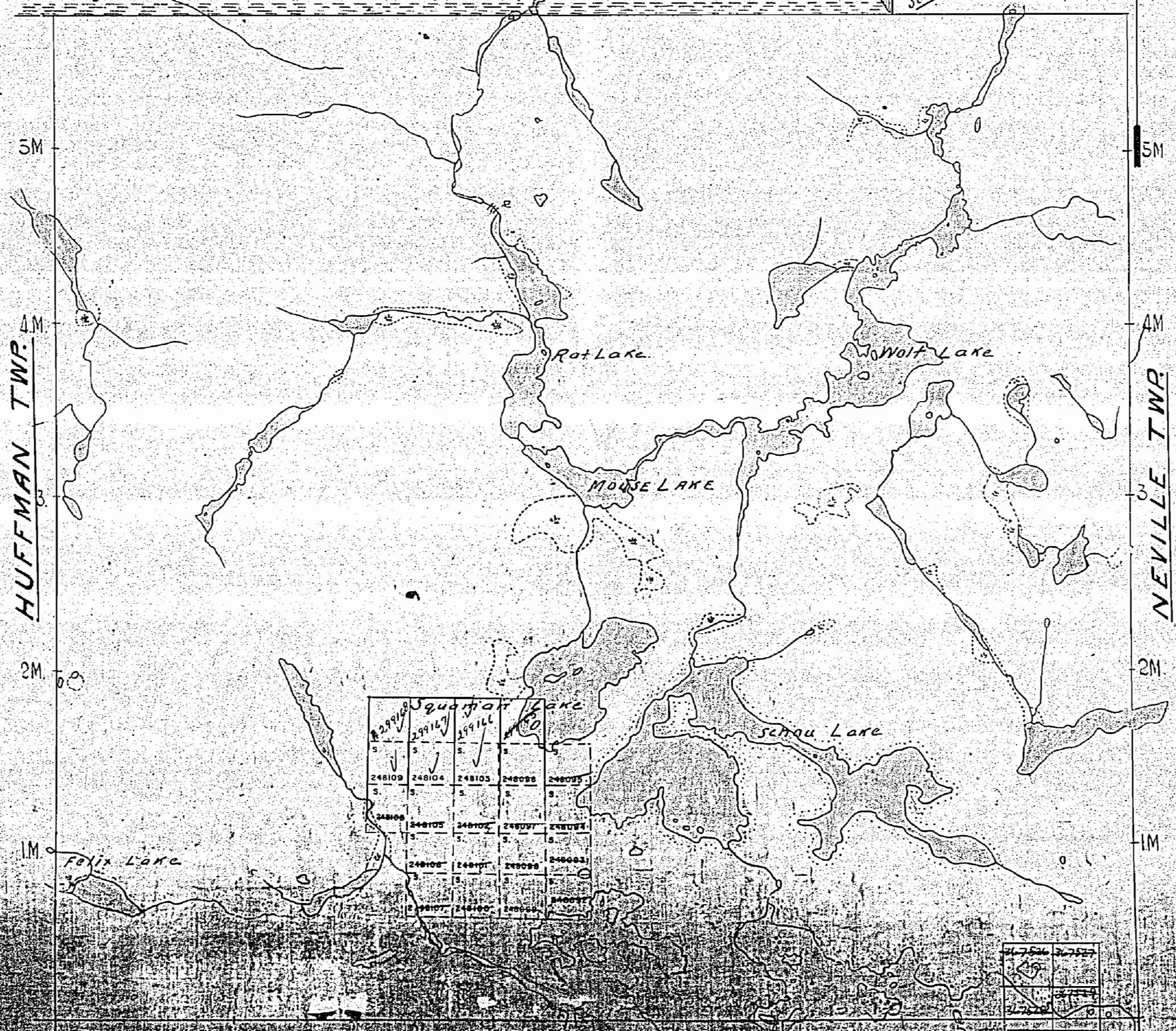
FRATER TWP.

SUDBURY
MINING DIV.
RECEIVED
JUN 24 1970
A.M. P.M.
7,8,9,10,11,12,1,2,3,4,5,6



Algoma Eastern Railway Lands.

Same Tub



299168	299167	299166		
S	S	S	S	S
248109	248104	248103	248098	248095
S	S	S	S	S
248108	248105	248102	248097	248094
S	S	S	S	S
248106	248101	248096	248093	248090
S	S	S	S	S
248107	248100	248095	248092	248089
S	S	S	S	S

27526	27527
27528	27529

— PLAN OF —
POTIER TWP.

SUDBURY MINING DIVISION.

DISTRICT OF SUDBURY.

— Scale: 40 chains to an inch. —

FRATER TWP

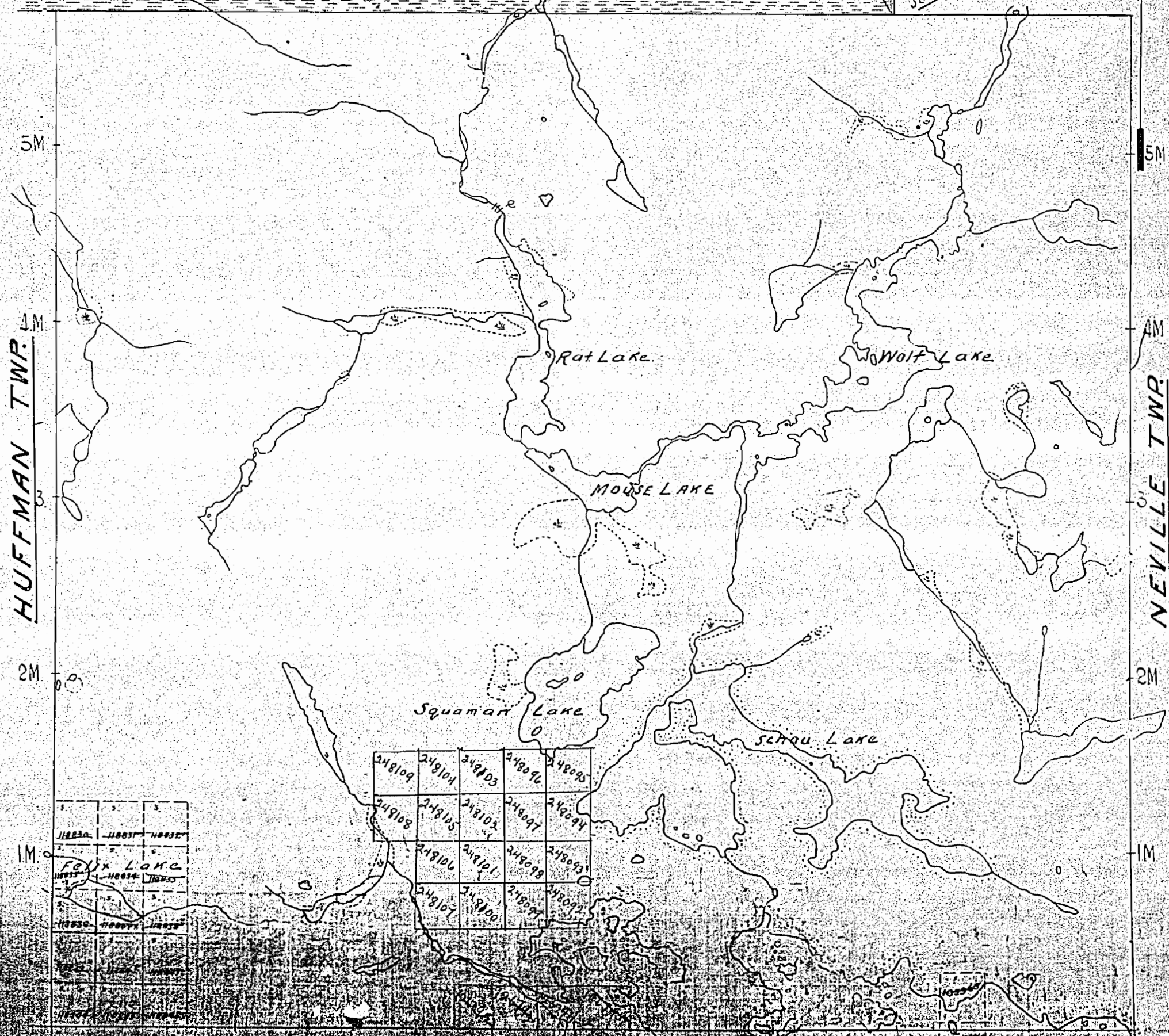
Algoma Eastern Railway Lands.

Somme Twp.



m 1062

Old



HUFFMAN TWP.

NEVILLE TWP.

11823	11824	11825
11826	11827	11828
11829	11830	11831
11832	11833	11834
11835	11836	11837
11838	11839	11840

400' surface rights reservation around all lakes & rivers

YEO TWP

1062

M. 1062

PLAN OF POTIER TWP.


SUDBURY MINING DIVISION.

DISTRICT OF SUDBURY.

Scale: 40 chains to an inch.

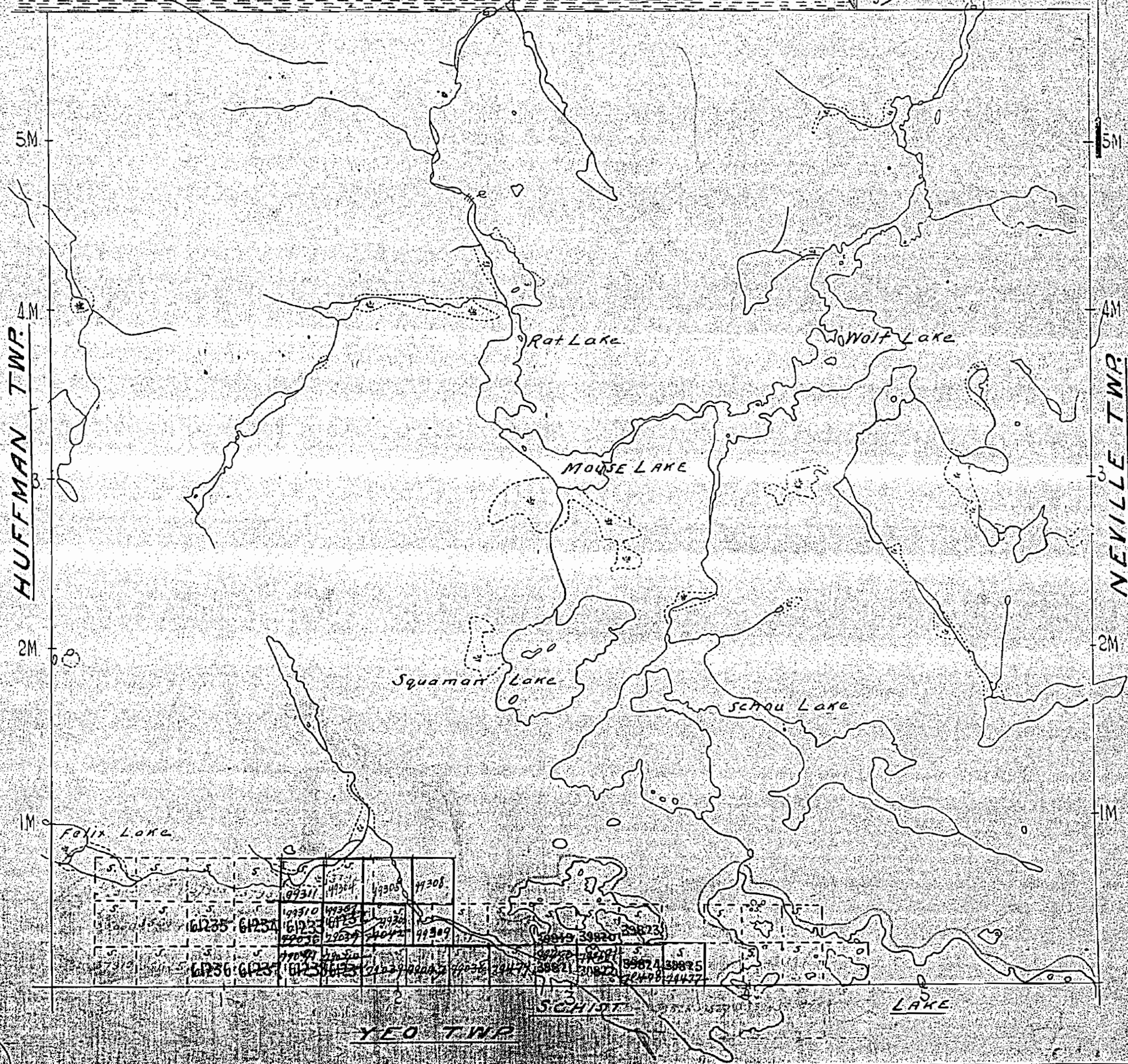
FRATER TWP

400' Res



Algoma Eastern Railway Lands

Samme Twp.



HUFFMAN TWP.

NEVILLE TWP.

FRATER TWP

POTIER TWP.

1062

M. 1062

PLAN OF POTIER TWP.


SUDBURY MINING DIVISION.

DISTRICT OF SUDBURY.

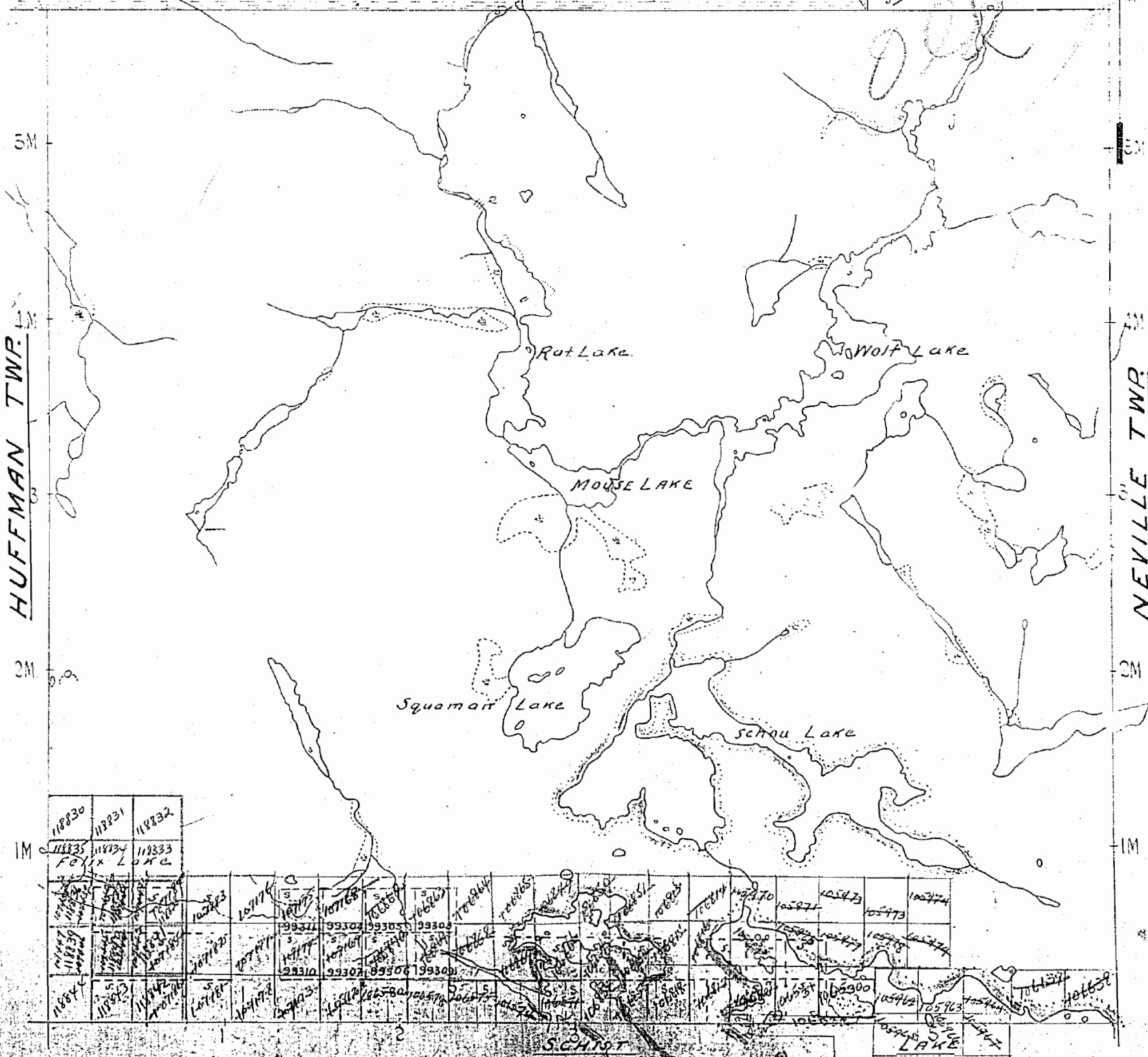
Scale: 40 chains to an inch.

FRATER TWP

Algoma Eastern Railway Lands.



Somme Twp.



HUFFMAN TWP.

NEVILLE TWP.

YEO TWP.

Reserved by Dept. of Land & Forests.

POTIER TWP.

— PLAN OF —


POTIER TWP.

PORCUPINE MINING DIVISION.

DISTRICT OF SUDBURY.

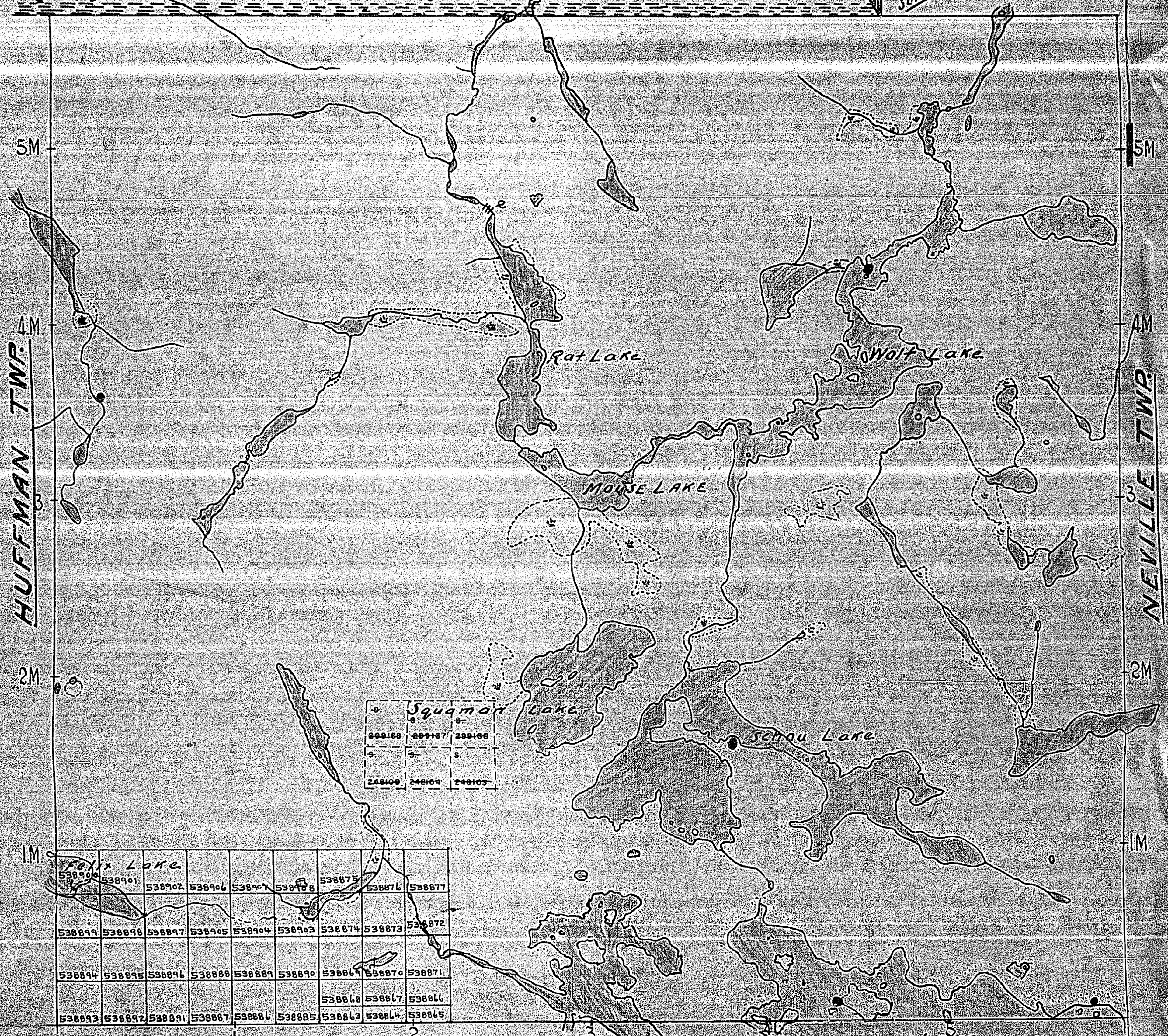
— Scale: 40 chains to an inch. —

FRATER TWP.



Algoma Eastern Railway Lands.

Samme Twp.



248168	248167	248166
248169	248168	248165

538898	538899	538900	538901	538902	538903	538904	538905	538906	538907	538908	538909	538910	538911	538912	538913	538914	538915	538916	538917	538918	538919	538920	
538921	538922	538923	538924	538925	538926	538927	538928	538929	538930	538931	538932	538933	538934	538935	538936	538937	538938	538939	538940	538941	538942	538943	538944
538945	538946	538947	538948	538949	538950	538951	538952	538953	538954	538955	538956	538957	538958	538959	538960	538961	538962	538963	538964	538965	538966	538967	538968
538969	538970	538971	538972	538973	538974	538975	538976	538977	538978	538979	538980	538981	538982	538983	538984	538985	538986	538987	538988	538989	538990	538991	538992

400' surface rights reservation around all lakes & rivers.

• R.U.P.

YEO TWP.

1062

POTIER

DISTRICT OF SUDURY

Scale 40 Chains = 1 inch

FRATER

ALGOMA EASTERN RAILWAY LANDS

HUFFMAN

NEVILLE

NO ground

FELIX L.	S.				
35623	35651	37906	37907	37908	37909
S.	S.	S.	S.	S.	S.
35650	35632	35637	35633	35634	35635
	61235	61234	61237	61238	61239
S.	S.	S.	S.	S.	S.
37970	35625	35626	35627	35628	35629
	52528	52527	52526	52525	52524

SQUAWWAWWAW LAKE

MOUSE LAKE

WOLF LAKE

SCHOV LAKE

SCHIST LAKE

YEO

M1062

DATE OF ISSUE
MAY 18 1941