

Baden Twp. (M.205)

THE TOWNSHIP OF
OF
POWELL

DISTRICT OF
TIMISKAMING

LARDER LAKE
MINING DIVISION

SCALE: 1-INCH = 40 CHAINS

LEGEND

- PATENTED LAND Ⓟ
- CROWN LAND SALE C.S.
- LEASES Ⓛ
- LOCATED LAND Loc.
- LICENSE OF OCCUPATION L.O.
- MINING RIGHTS ONLY M.R.O.
- SURFACE RIGHTS ONLY S.R.O.
- ROADS
- IMPROVED ROADS
- KING'S HIGHWAYS
- RAILWAYS
- POWER LINES
- MARSH OR MUSKEG
- MINES
- CANCELLED

NOTES

400' Surface Rights Reservation along the shores of all lakes and rivers.

L.O. 7601 Covers Flooding Rights In This Twp. To Below Contour 870.00 To H.E.P.C. File: 1229.G Vol. 2.

L.O. 11167 Shown thus X File 90970

Areas withdrawn from staking under Section 43 of the Mining Act (R.S.O. 1970).

Order No.	File	Date	Disposition
Ⓡ W.43/76	188552	14/7/76	S.R.O.

LARDER LAKE MINING DIV.
RECEIVED
FEB 14 1977
AM 7 18 19 PM 10 1 12 1 1 2 1 3 1 4 1 5 1 6

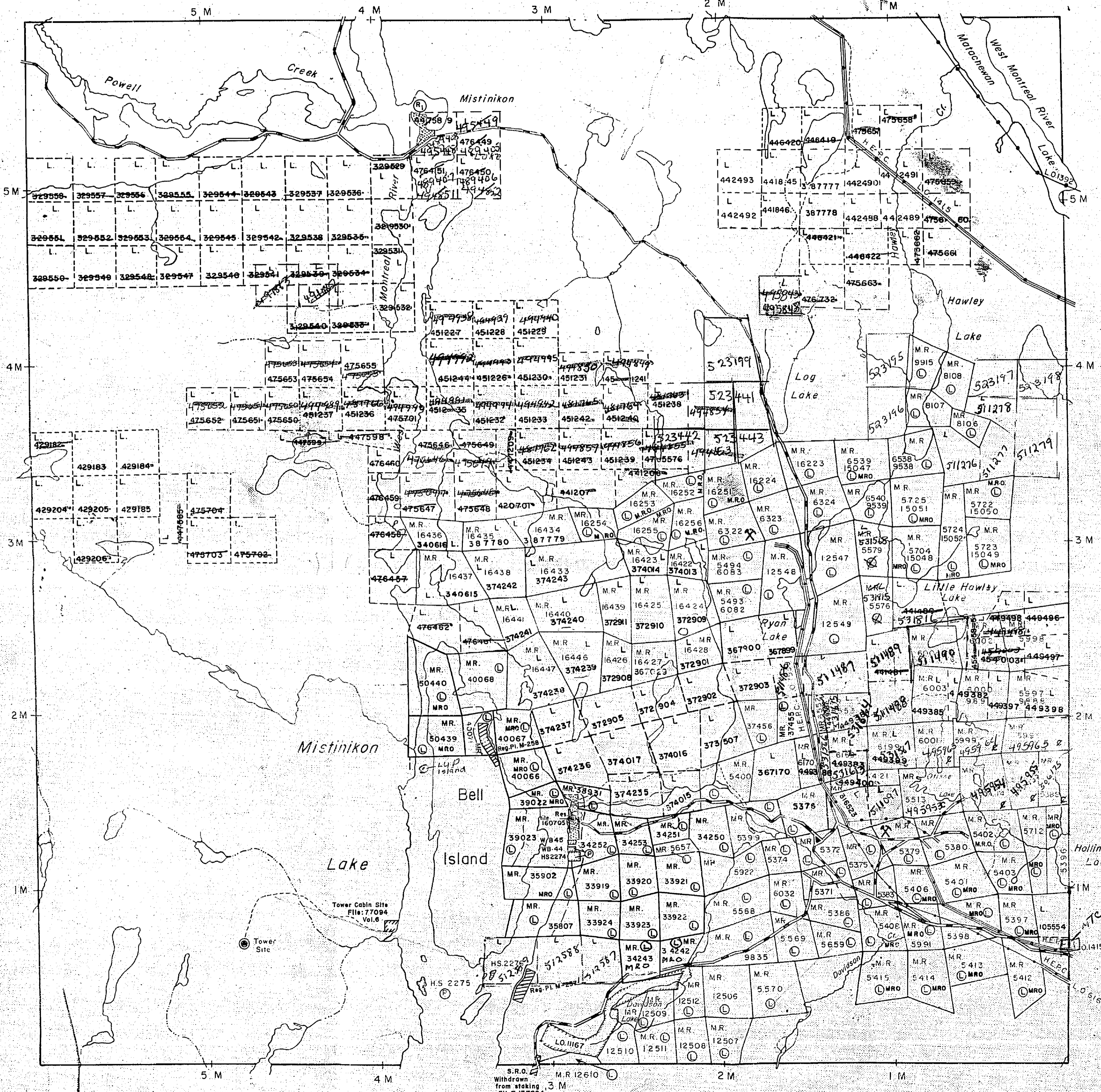
OF ISSUE
FEB 11 1977

PLAN NO. **M.241 #6**

ONTARIO
MINISTRY OF NATURAL RESOURCES
SURVEYS AND MAPPING BRANCH

Bannockburn Twp. (M.207)

Cairo Twp. (M.210)



Yarrow Twp. (M.260)

S.R.O. Withdrawn from staking FILE 177224

REFERENCES

AREAS WITHDRAWN FROM DISPOSITION

- M.R.O. - MINING RIGHTS ONLY
- S.R.O. - SURFACE RIGHTS ONLY
- M.+S. - MINING AND SURFACE RIGHTS

Description	Order No.	Date	Disposition	File
(R.I)	NAW 65/83	NOV 18/83	S+M	

DATE OF ISSUE

JAN 3 1991

LARDER LAKE
MINING RECORDER'S OFFICE

THE INFORMATION THAT APPEARS ON THIS MAP HAS BEEN COMPILED FROM VARIOUS SOURCES, AND ACCURACY IS NOT GUARANTEED. THOSE WISHING TO STAKE MINING CLAIMS SHOULD CONSULT WITH THE MINING RECORDER, MINISTRY OF NORTHERN DEVELOPMENT AND MINES, FOR ADDITIONAL INFORMATION ON THE STATUS OF THE LANDS SHOWN HEREON.

SAND and GRAVEL

M.T.C GRAVEL PIT 3F.4 FILE 15585

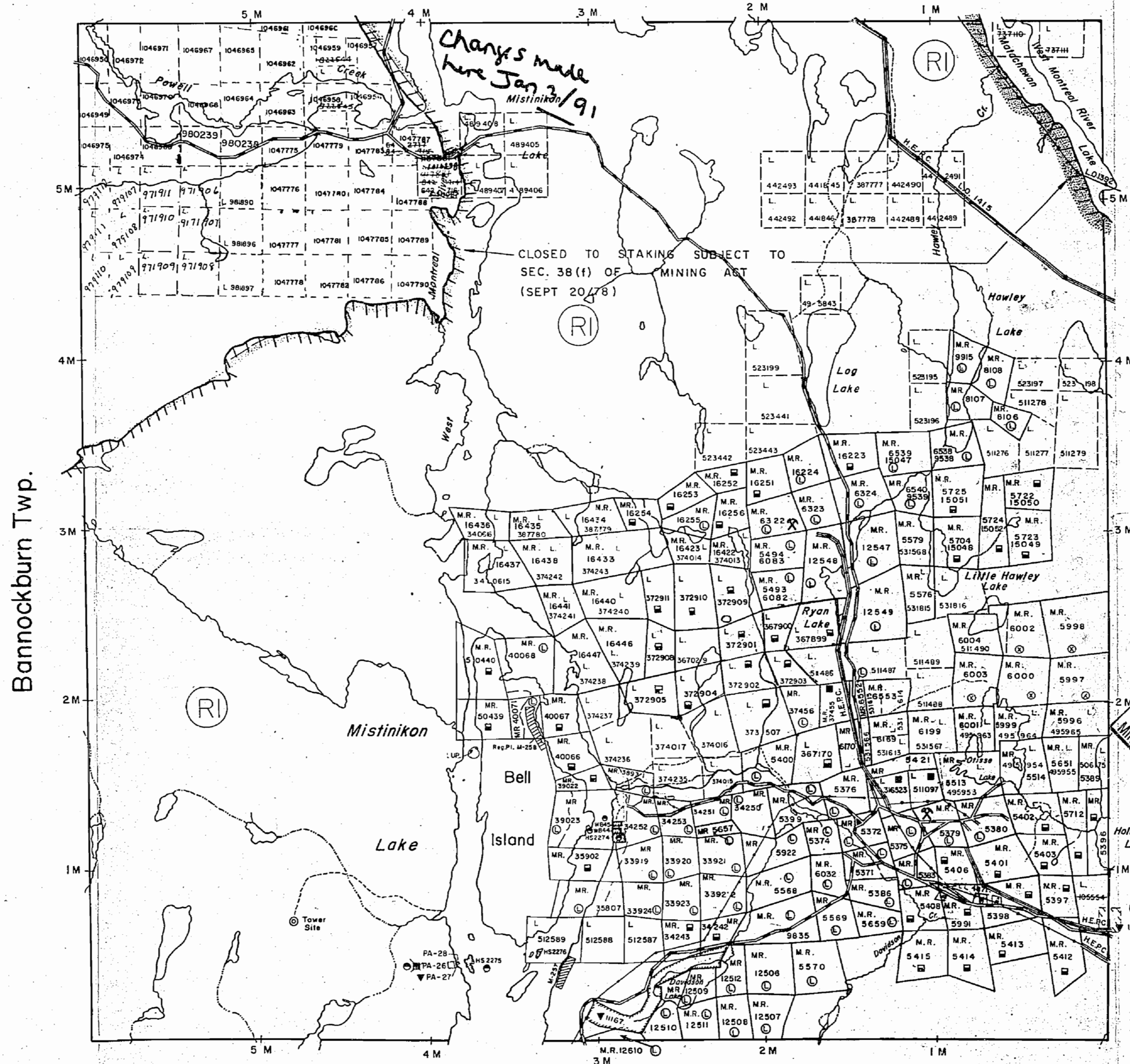
NOTES

L.O. 7601 COVERS FLOODING RIGHTS IN THIS TWP TO CONTOUR 870' TO ONT. HYDRO FILE: 12290 VOL. 2.

CL 4871 PENDING APPLICATION UNDER PUBLIC LANDS ACT

"THIS MAP SHOWS THE APPROXIMATE LOCATION OF THE BOUNDARIES OF THE AREA WHICH IS THE SUBJECT OF CURRENT LITIGATION. THE EXACT LOCATION WILL BE SHOWN FOLLOWING CONFIRMATION BY THE PARTIES TO THE ACTION"

Baden Twp.



LEGEND

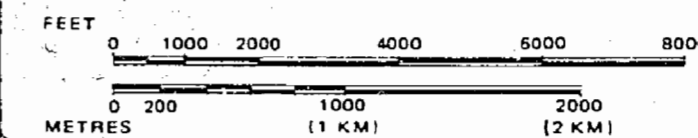
- HIGHWAY AND ROUTE No.
- OTHER ROADS
- TRAILS
- SURVEYED LINES:
 - TOWNSHIPS, BASE LINES, ETC.
 - LOTS, MINING CLAIMS, PARCELS, ETC.
- UNSURVEYED LINES:
 - LOT LINES
 - PARCEL BOUNDARY
 - MINING CLAIMS ETC.
- RAILWAY AND RIGHT OF WAY
- UTILITY LINES
- NON-PERENNIAL STREAM
- FLOODING OR FLOODING RIGHTS
- SUBDIVISION OR COMPOSITE PLAN RESERVATIONS
- ORIGINAL SHORELINE
- MARSH OR MUSKEG
- MINES
- TRAVERSE MONUMENT

DISPOSITION OF CROWN LANDS

TYPE OF DOCUMENT	SYMBOL
PATENT, SURFACE & MINING RIGHTS	●
" " SURFACE RIGHTS ONLY	○
" " MINING RIGHTS ONLY	○
LEASE, SURFACE & MINING RIGHTS	⊙ or ⊠
" " SURFACE RIGHTS ONLY	⊙
" " MINING RIGHTS ONLY	⊠
LICENCE OF OCCUPATION	▽
ORDER-IN-COUNCIL	OC
RESERVATION	⊗
CANCELLED	⊙
SAND & GRAVEL	⊙

NOTE: MINING RIGHTS IN PARCELS PATENTED PRIOR TO MAY 6, 1913, VESTED IN ORIGINAL PATENTEE BY THE PUBLIC LANDS ACT, R.S.O. 1970, CHAP. 380, SEC. 63, SUBSEC. 1.

SCALE: 1 INCH = 40 CHAINS



DATE OF ISSUE
JAN 3 1991

LARDER LAKE
MINING RECORDER'S OFFICE

TOWNSHIP

POWELL

M.N.R. ADMINISTRATIVE DISTRICT
KIRKLAND LAKE
MINING DIVISION

LARDER LAKE
LAND TITLES / REGISTRY DIVISION
TIMISKAMING

Ministry of Natural Resources
Land Management Branch
Ontario

Date FEBRUARY, 1985

Number

G-3218

Yarrow Twp.

Baden Twp. (M.205)

THE TOWNSHIP OF
OF

POWELL

DISTRICT OF
TIMISKAMING

LARDER LAKE
MINING DIVISION

SCALE: 1-INCH = 40 CHAINS

LEGEND

- PATENTED LAND Ⓟ
- CROWN LAND SALE C.S.
- LEASES Ⓛ
- LOCATED LAND Loc.
- LICENSE OF OCCUPATION L.O.
- MINING RIGHTS ONLY M.R.O.
- SURFACE RIGHTS ONLY S.R.O.
- ROADS —
- IMPROVED ROADS —
- KING'S HIGHWAYS —
- RAILWAYS —
- POWER LINES —
- MARSH OR MUSKEG —
- MINES *
- CANCELLED C.

NOTES

400' Surface Rights Reservation along the shores of all lakes and rivers.

L.O. 7601 Covers Flooding Rights In This Twp To Below Contour 870'.00 To H.E.P.C. File: 12290 Vol. 2.

L.O. 11167 Shown thus: File: 90970

Areas withdrawn from staking under Section 43 of the Mining Act. (R.S.O. 1970).

Order No.	File	Date	Disposition
W. 43/76-188552		7/7/76	C.R.O.

W. 43/76-188552 7/7/76 C.R.O.

Part of Twp closed to staking
Sec 38(4) Sept 20/78 shown thus

(*) Mining and surface rights withdrawn from prospecting, staking out, sale or lease Section 36 The Mining Act R.S.O. 1980 Order No. NRW 65/83 Nov 18, 1983 4:35 pm

PLAN NO. **M.241**

ONTARIO **#6**

MINISTRY OF NATURAL RESOURCES

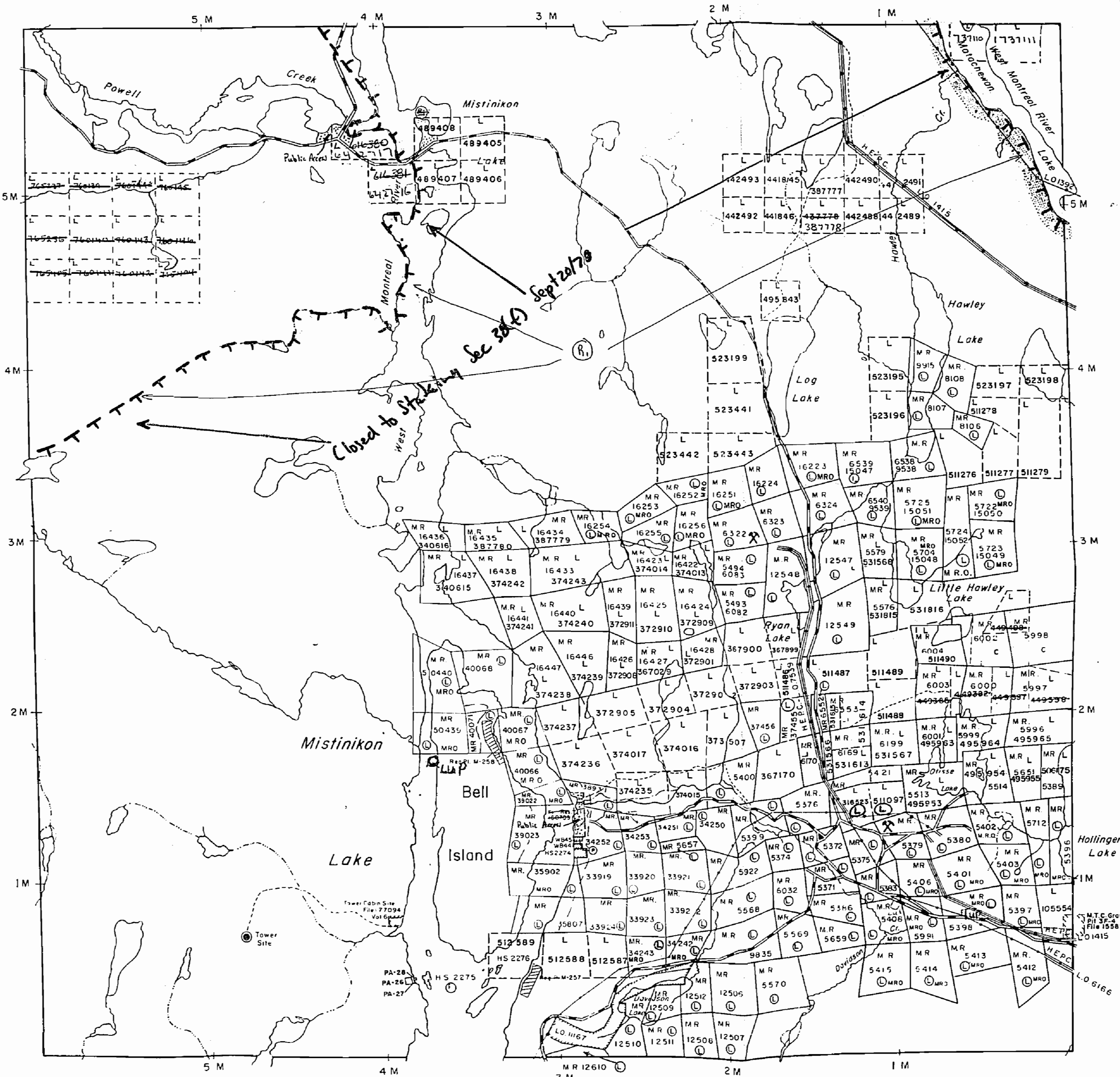
SURVEYS AND MAPPING BRANCH

Bannockburn Twp. (M.207)

Cairo Twp. (M.210)

Yarrow Twp. (M.260)

Replaced Mar 12/88



REFERENCES

AREAS WITHDRAWN FROM DISPOSITION

- M.R.O. - MINING RIGHTS ONLY
- S.R.O. - SURFACE RIGHTS ONLY
- M.+S. - MINING AND SURFACE RIGHTS

Description	Order No.	Date	Disposition	File
(R.I.)	NAW 65/83	NOV 18/83	S+M	

THE INFORMATION THAT APPEARS ON THIS MAP HAS BEEN COMPILED FROM VARIOUS SOURCES, AND ACCURACY IS NOT GUARANTEED. THOSE WISHING TO STAKE MINING CLAIMS SHOULD CONSULT WITH THE MINING RECORDER, MINISTRY OF NORTHERN DEVELOPMENT AND MINES, FOR ADDITIONAL INFORMATION ON THE STATUS OF THE LANDS SHOWN HEREON.

SAND and GRAVEL

(M.T.C) GRAVEL PIT 3F.4 FILE 15585

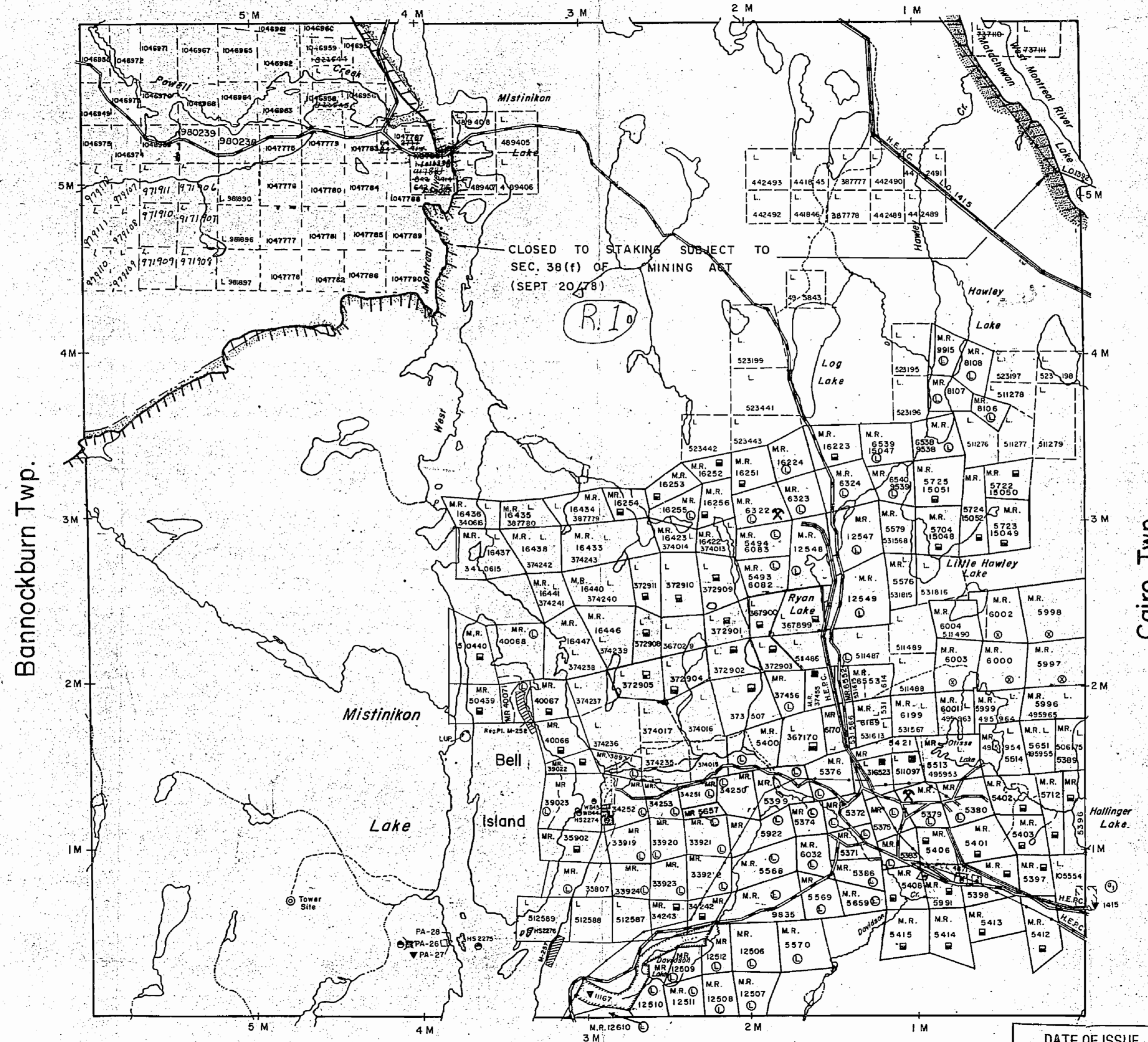
NOTES

L.O. 7601 COVERS FLOODING RIGHTS IN THIS TWP TO CONTOUR 870' TO ONT. HYDRO FILE: 12290 VOL. 2.

CL 4871 PENDING APPLICATION UNDER PUBLIC LANDS ACT

"THIS MAP SHOWS THE APPROXIMATE LOCATION OF THE BOUNDARIES OF THE AREA WHICH IS THE SUBJECT OF CURRENT LITIGATION. THE EXACT LOCATION WILL BE SHOWN FOLLOWING CONFIRMATION BY THE PARTIES TO THE ACTION."

Baden Twp.



Yarrow Twp.

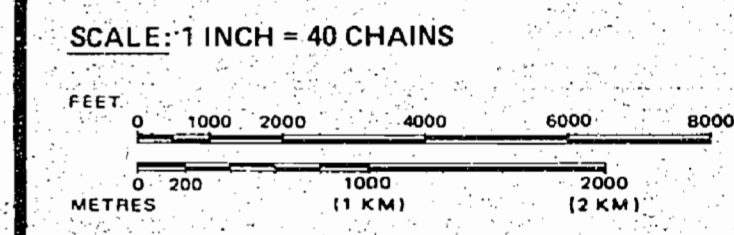
LEGEND

- HIGHWAY AND ROUTE No.
- OTHER ROADS
- TRAILS
- SURVEYED LINES:
 - TOWNSHIPS, BASE LINES, ETC.
 - LOTS, MINING CLAIMS, PARCELS, ETC.
- UNSURVEYED LINES:
 - LOT LINES
 - PARCEL BOUNDARY
 - MINING CLAIMS ETC.
- RAILWAY AND RIGHT OF WAY
- UTILITY LINES
- NON-PERENNIAL STREAM
- FLOODING OR FLOODING RIGHTS
- SUBDIVISION OR COMPOSITE PLAN
- RESERVATIONS
- ORIGINAL SHORELINE
- MARSH OR MUSKEG
- MINES
- TRAVERSE MONUMENT

DISPOSITION OF CROWN LANDS

TYPE OF DOCUMENT	SYMBOL
PATENT, SURFACE & MINING RIGHTS	
" SURFACE RIGHTS ONLY	
" MINING RIGHTS ONLY	
LEASE, SURFACE & MINING RIGHTS	
" SURFACE RIGHTS ONLY	
" MINING RIGHTS ONLY	
LICENCE OF OCCUPATION	
ORDER-IN-COUNCIL	
RESERVATION	
CANCELLED	
SAND & GRAVEL	

NOTE: MINING RIGHTS IN PARCELS PATENTED PRIOR TO MAY 6, 1913, VESTED IN ORIGINAL PATENTEE BY THE PUBLIC LANDS ACT, R.S.O. 1970, CHAP. 380, SEC. 63, SUBSEC. 1.



TOWNSHIP
POWELL
 M.N.R. ADMINISTRATIVE DISTRICT
KIRKLAND LAKE
 MINING DIVISION
LARDER LAKE
 LAND TITLES / REGISTRY DIVISION
TIMISKAMING

Ministry of Land
 Natural Resources Management
 Ontario Branch

DATE OF ISSUE

NOV 30 1985

LARDER LAKE
 MINING RECORDER'S OFFICE

Date FEBRUARY, 1985 Number

G-3218

REFERENCES

AREAS WITHDRAWN FROM DISPOSITION

- M.R.O. - MINING RIGHTS ONLY
- S.R.O. - SURFACE RIGHTS ONLY
- M.+S. - MINING AND SURFACE RIGHTS

Description	Order No.	Date	Disposition	File
(R.I)	NAW 65/83	NOV 18/83	S+M	

THE INFORMATION THAT APPEARS ON THIS MAP HAS BEEN COMPILED FROM VARIOUS SOURCES, AND ACCURACY IS NOT GUARANTEED. THOSE WISHING TO STAKE MINING CLAIMS SHOULD CONSULT WITH THE MINING RECORDER, MINISTRY OF NORTHERN DEVELOPMENT AND MINES, FOR ADDITIONAL INFORMATION ON THE STATUS OF THE LANDS SHOWN HEREON.

SAND and GRAVEL

M.T.C GRAVEL PIT 3F.4 FILE 15585

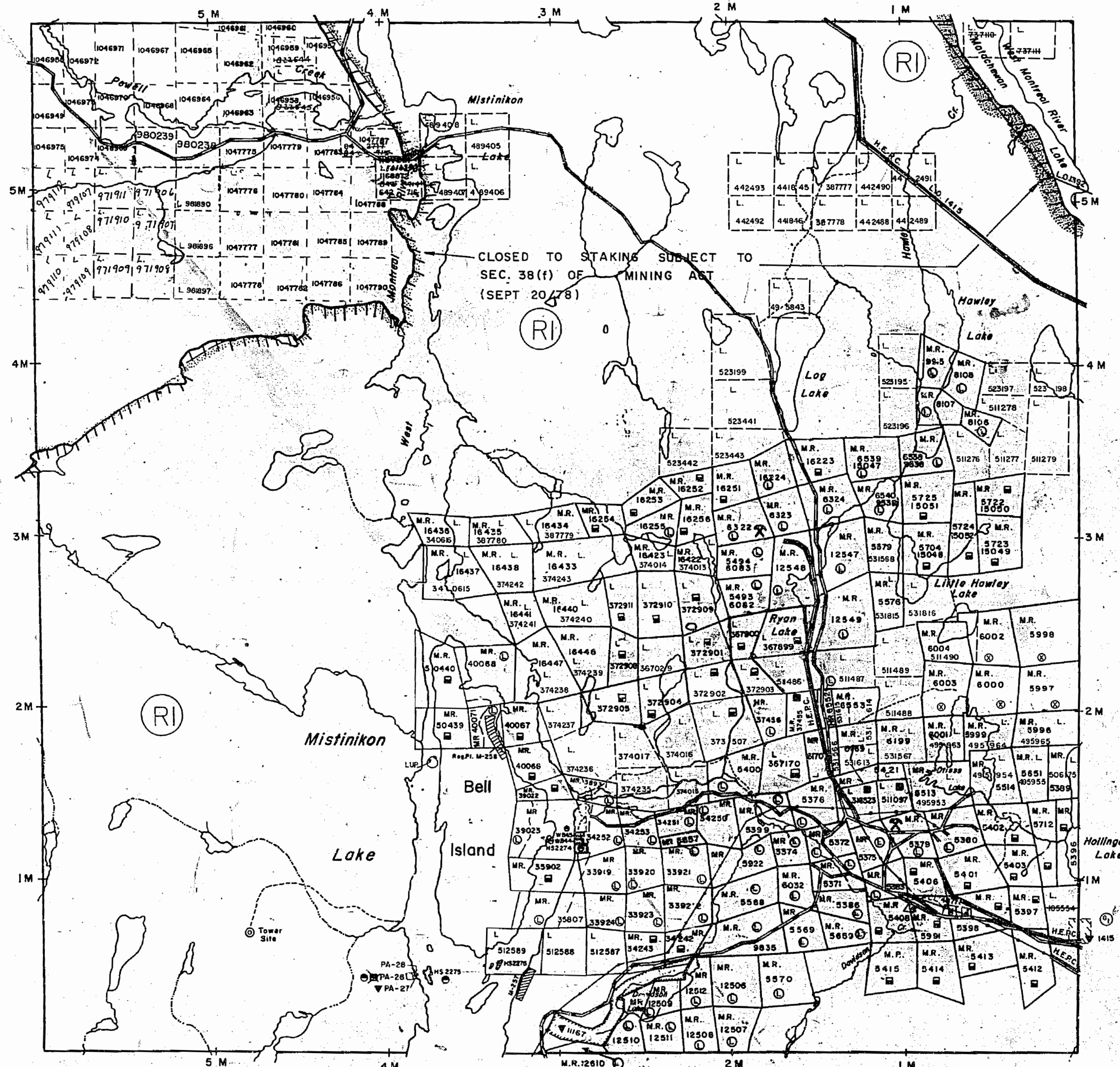
NOTES

L.O. 7601 COVERS FLOODING RIGHTS IN THIS TWP TO CONTOUR 870' TO ONT. HYDRO FILE: 12290 VOL. 2.

CL 4871 PENDING APPLICATION UNDER PUBLIC LANDS ACT

"THIS MAP SHOWS THE APPROXIMATE LOCATION OF THE BOUNDARIES OF THE AREA WHICH IS THE SUBJECT OF CURRENT LITIGATION. THE EXACT LOCATION WILL BE SHOWN FOLLOWING CONFIRMATION BY THE

Baden Twp.



REMOVED FROM CIRCULATION AND ARCHIVED ON JULY 2/92

Yarrow Twp.

LEGEND

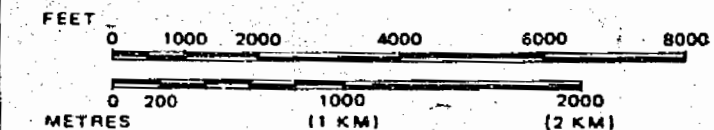
- HIGHWAY AND ROUTE No.
- OTHER ROADS
- TRAILS
- SURVEYED LINES:
 - TOWNSHIPS, BASE LINES, ETC.
 - LOTS, MINING CLAIMS, PARCELS, ETC.
- UNSURVEYED LINES:
 - LOT LINES
 - PARCEL BOUNDARY
 - MINING CLAIMS ETC.
- RAILWAY AND RIGHT OF WAY
- UTILITY LINES
- NON-PERENNIAL STREAM
- FLOODING OR FLOODING RIGHTS
- SUBDIVISION OR COMPOSITE PLAN
- RESERVATIONS
- ORIGINAL SHORELINE
- MARSH OR MUSKEG
- MINES
- TRAVERSE MONUMENT

DISPOSITION OF CROWN LANDS

TYPE OF DOCUMENT	SYMBOL
PATENT, SURFACE & MINING RIGHTS	●
" SURFACE RIGHTS ONLY	○
" MINING RIGHTS ONLY	○
LEASE, SURFACE & MINING RIGHTS	○ or ■
" SURFACE RIGHTS ONLY	○
" MINING RIGHTS ONLY	○
LICENCE OF OCCUPATION	▼
ORDER-IN-COUNCIL	OC
RESERVATION	○
CANCELLED	○
SAND & GRAVEL	○

NOTE: MINING RIGHTS IN PARCELS PATENTED PRIOR TO MAY 6, 1913, VESTED IN ORIGINAL PATENTEES BY THE PUBLIC LANDS ACT, R.S.O. 1970, CHAP. 380, SEC. 63, SUBSEC 1.

SCALE: 1 INCH = 40 CHAINS



TOWNSHIP
POWELL
 M.N.R. ADMINISTRATIVE DISTRICT
KIRKLAND LAKE
 MINING DIVISION
LARDER LAKE
 LAND TITLES / REGISTRY DIVISION
TIMISKAMING

Ministry of Natural Resources Land Management Branch

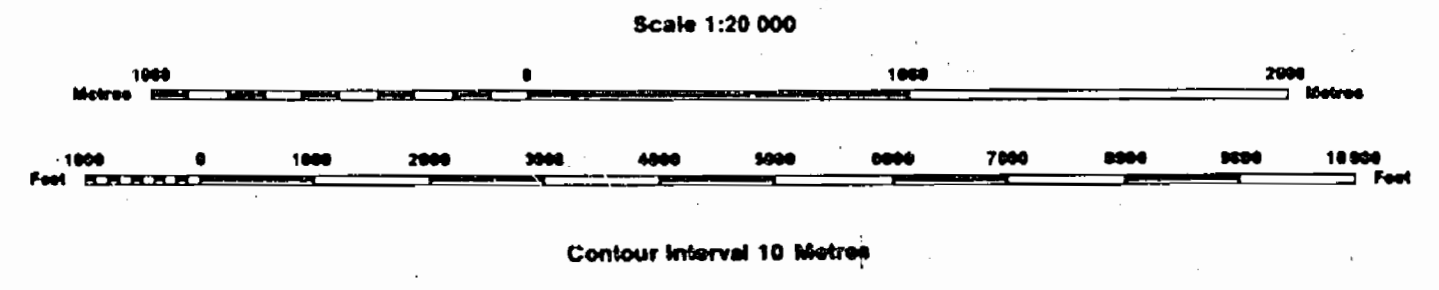
Date FEBRUARY, 1985 Number **G-3218**

INDEX TO LAND DISPOSITION

PLAN
 G-3218
 TOWNSHIP

M.N.R. ADMINISTRATIVE DISTRICT
KIRKLAND LAKE
 MINING DIVISION
LARDER LAKE
 LAND TITLES / REGISTRY DIVISION
TIMISKAMING

POWELL



AREAS WITHDRAWN FROM DISPOSITION

Description	Order No.	Date	Disposition	File
MR - Mining Rights Only				
SR - Surface Rights Only				
M + S - Mining and Surface Rights				
W-L-18/95		MAR. 30/95	M+S	
W-L-19/95		MAR. 30/95	M+S	
W-L-20/95		MAR. 30/95	M+S	

SYMBOLS

- Boundary
 - Township, Meridian, Baseline
 - Road allowance, surveyed
 - shoreline
 - Lot/Concession, surveyed
 - unsurveyed
 - Parcel, surveyed
 - unsurveyed
 - Right-of-way, road
 - railway
 - utility
 - Reservation
 - Cliff, Pit, Pile
- Contour
 - Interpolated
 - Approximate
 - Depression
- Control point (horizontal)
- Flooded land
- Mine head frame
- Pipeline (above ground)
- Railway: single track
- double track
- abandoned
- Road, highway, county, township
- access
- trail, bush
- Shoreline (original)
- Transmission line
- Wooded area

DATE OF ISSUE
 JUN 27 1997
 LARDER LAKE
 MINING RECORDERS OFFICE

NOTES

L.O. 7601 COVERS FLOODING RIGHTS IN THIS TOWNSHIP TO CONTOUR 870 TO ONTARIO HYDRO. FILE #12290 VOL. 2.

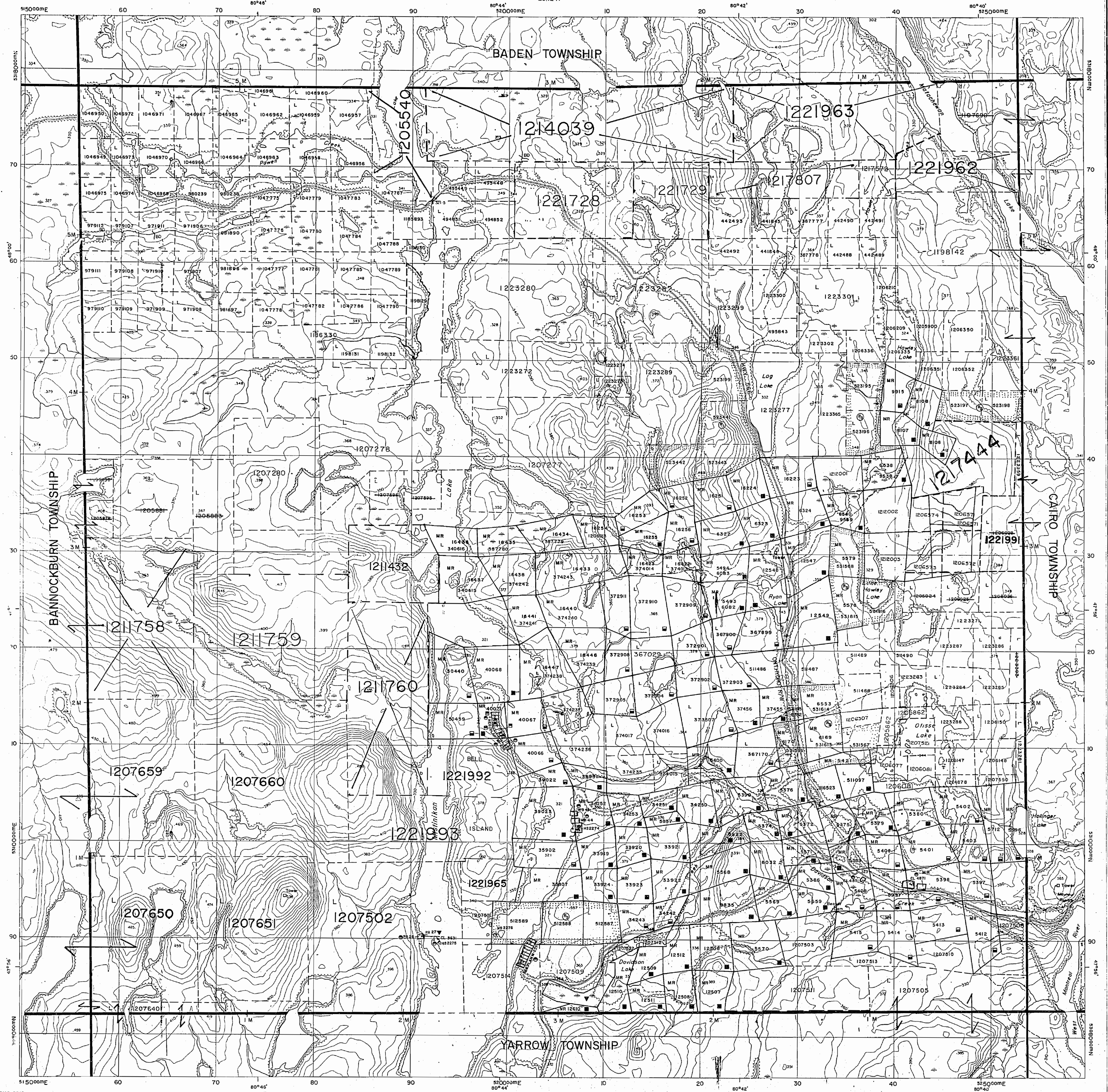
DISPOSITION OF CROWN LANDS

- Patent
 - Surface & Mining Rights
 - Surface Rights Only
 - Mining Rights Only
- Lease
 - Surface & Mining Rights
 - Surface Rights Only
 - Mining Rights Only
- Licence of Occupation
- Order-in-Council
- Cancelled
- Reservation
- Sand & Gravel

CIRCULATED DEC 14, 1995 KP
 ARCHIVED MAY 27 1997

Map base and land disposition drafting by Surveys and Mapping Branch, Ministry of Natural Resources.

The disposition of land, location of lot fabric and parcel boundaries on this index was compiled for administrative purposes only.



POWELL

DISTRICT OF
TIMISKAMING

LARDER LAKE
MINING DIVISION

SCALE: 1-INCH = 40 CHAINS

LEGEND


- PATENTED LAND Ⓟ
- CROWN LAND SALE C.S.
- LEASES Ⓛ
- LOCATED LAND Loc.
- LICENSE OF OCCUPATION L.O.
- MINING RIGHTS ONLY M.R.O.
- SURFACE RIGHTS ONLY S.R.O.
- ROADS —
- IMPROVED ROADS —
- KING'S HIGHWAYS —
- RAILWAYS —
- POWER LINES —
- MARSH OR MUSKEG —
- MINES X
- CANCELLED C

NOTES

400' Surface Rights Reservation along the shores of all lakes and rivers.

L.O. 7501 Covers Flooding Rights in This Twp To Below Contour 870.00 To H.E.P.C. File: 12290 Vol. 2.

L.O. 11167 Shown Thus: File 90970



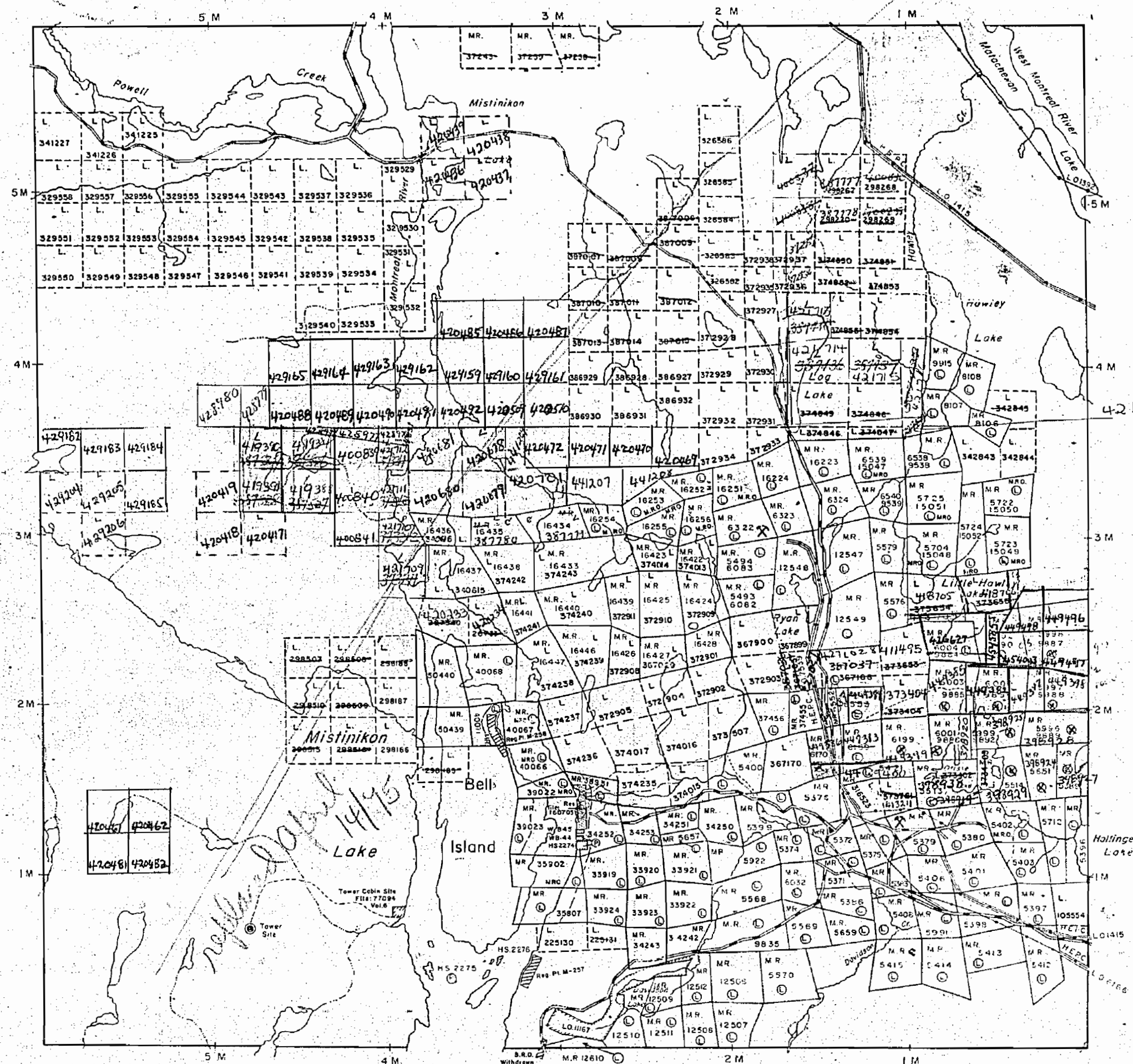
PLAN NO. M.241 #6

ONTARIO
MINISTRY OF NATURAL RESOURCES
SURVEYS AND MAPPING BRANCH

Bannockburn Twp. (M.207)

Cairo Twp. (M.210)

Yarrow Twp. (M.260)



S.R.O. Withdrawn from staking FILE 177224

DISTRICT OF
TIMISKAMING

LARDER LAKE
MINING DIVISION

SCALE: 1-INCH = 40 CHAINS

LEGEND

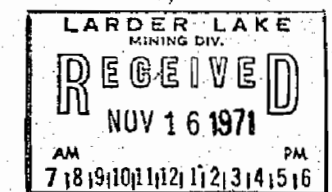
- PATENTED LAND Ⓟ
- CROWN LAND SALE C.S.
- LEASES Ⓛ
- LOCATED LAND Loc.
- LICENSE OF OCCUPATION L.O.
- MINING RIGHTS ONLY M.R.O.
- SURFACE RIGHTS ONLY S.R.O.
- ROADS — — — — —
- IMPROVED ROADS — — — — —
- KING'S HIGHWAYS — — — — —
- RAILWAYS — — — — —
- POWER LINES — — — — —
- MARSH OR MUSKEG — — — — —
- MINES Ⓧ
- CANCELLED C.

NOTES

400' Surface Rights Reservation along the shores of all lakes and rivers.

L.O. 7601 Covers Flooding Rights in This Twp To Below Contour 870.00 To H.E.P.C. File: 12290 Vol. 2.

L.O. 11167 Shown thus: File: 90970.



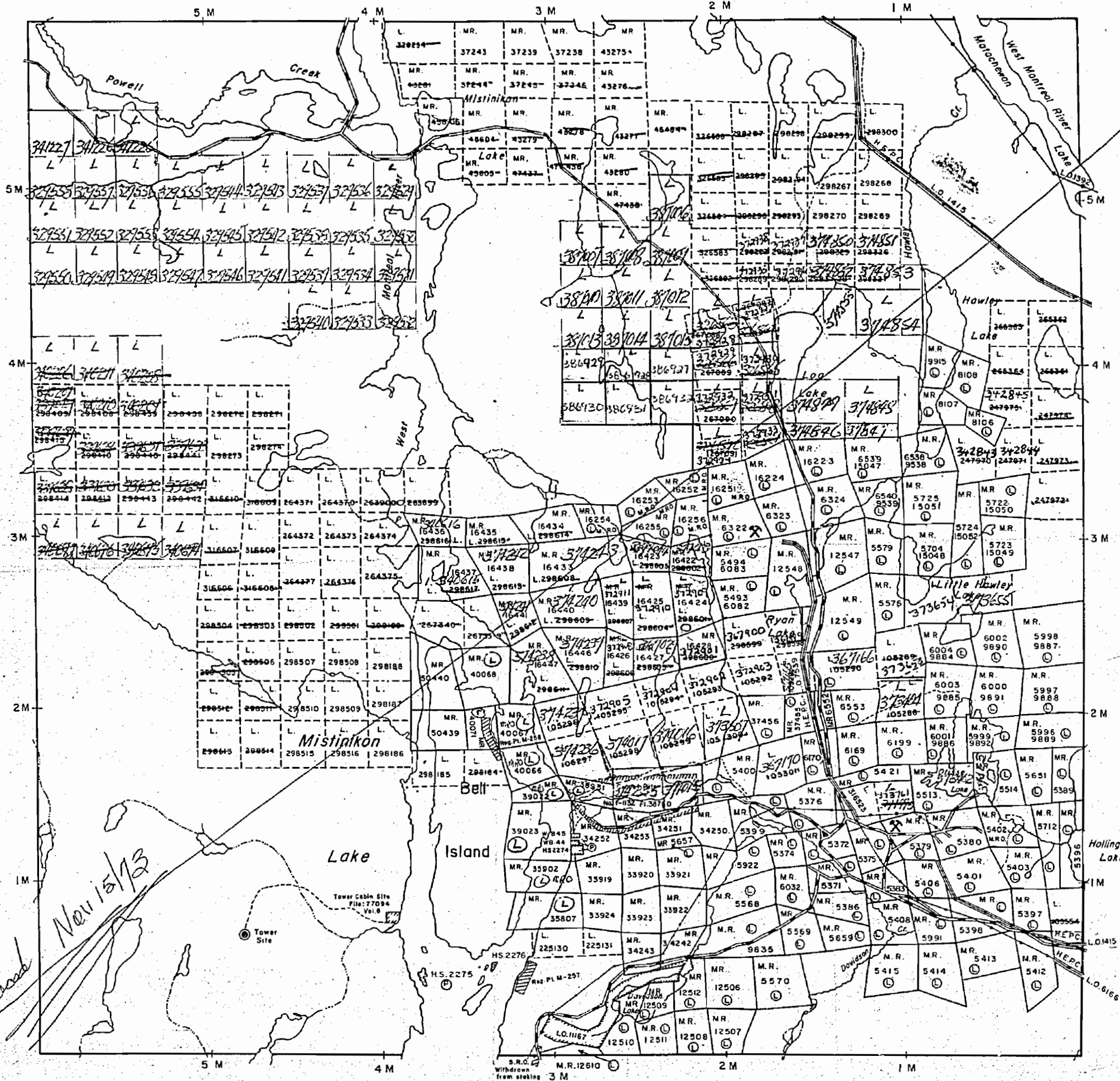
PLAN NO. M.241

ONTARIO
DEPARTMENT OF MINES
AND NORTHERN AFFAIRS

Bannockburn Twp. (M.207)

Cairo Twp. (M.210)

Yarrow Twp. (M.260)



Revised Nov 15/73

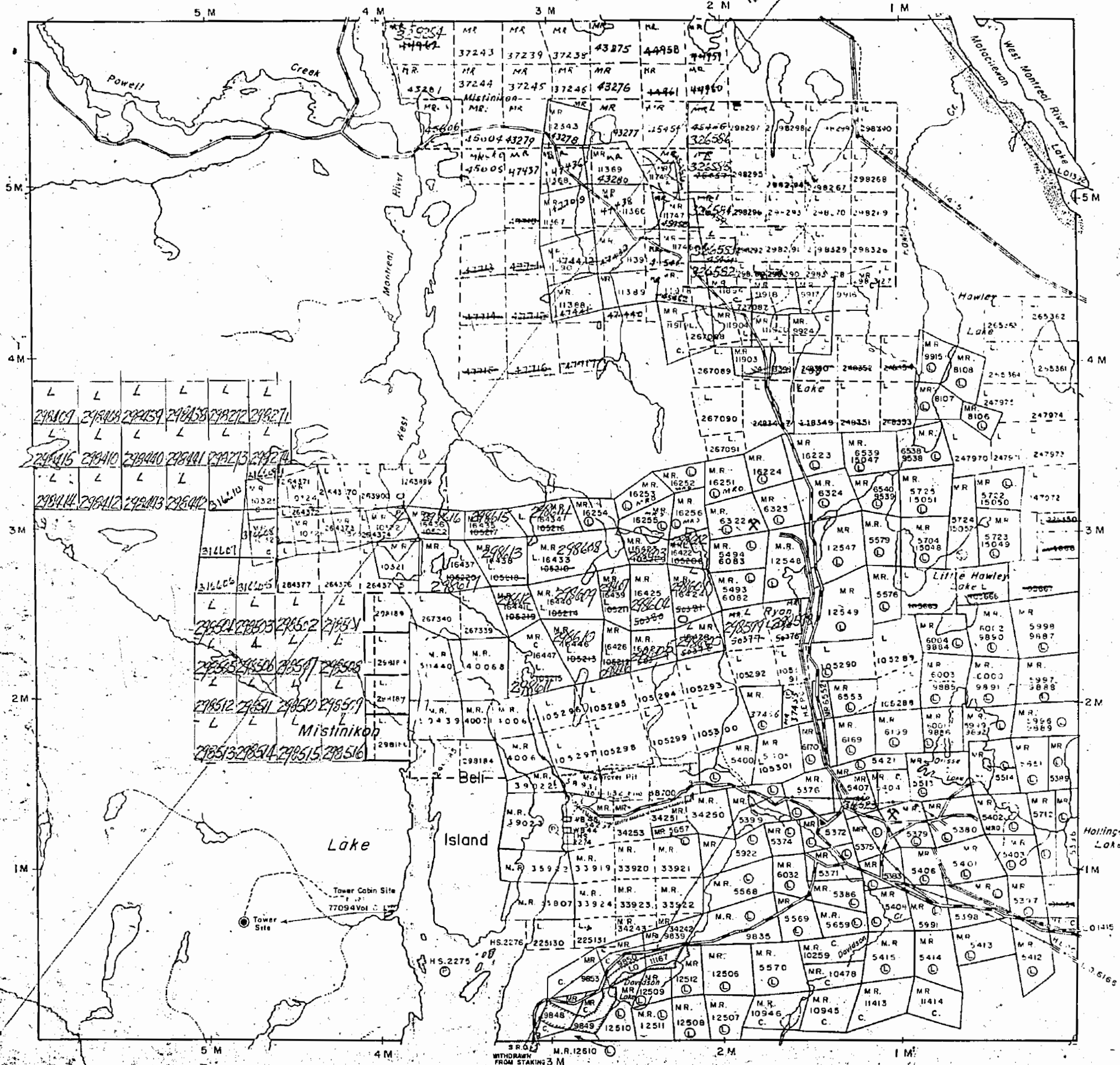
S.R.O. withdrawn from staking 3 M FILE 17724

Baden Twp. (M.205)

Replaced Nov. 16/71.

Bannockburn Twp. (M.207)

Cairo Twp. (M.210)



POWELL

THE TOWNSHIP OF
OF
DISTRICT OF
TIMISKAMING
LARDER LAKE
MINING DIVISION

SCALE: 1-INCH = 40 CHAINS

LEGEND

- PATENTED LAND Ⓟ
- CROWN LAND SALE... C.S.
- LEASES Ⓞ
- LOCATED LAND Loc.
- LICENSE OF OCCUPATION L.O.
- MINING RIGHTS ONLY M.R.O.
- SURFACE RIGHTS ONLY S.R.O.
- ROADS —
- IMPROVED ROADS —
- KING'S HIGHWAYS —
- RAILWAYS —
- POWER LINES —
- MARSH OR MUSKEG —
- MINES ⓧ
- CANCELLED C.

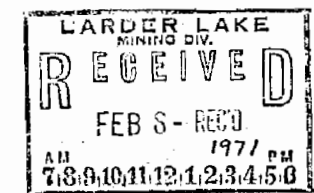
NOTES

PART OF THIS TWP LYING SOUTH AND WEST OF THE MATACHEWAN LAKE WITHIN THE TIMAGAMI PROVINCIAL FOREST.

400' Surface Rights Reservation Around All Lakes & Rivers.

L.O. 7601 Covers Flooding Rights In This Twp To Below Contour 870.00 To H.E.P.C. File: 12290 Vol. 2.

L.O. 1167 Shown thus: — File 90970



PLAN NO. M.241

ONTARIO
DEPARTMENT OF MINES
AND NORTHERN AFFAIRS

Yarrow Twp. (M.260)

POWELL

DISTRICT OF
TIMISKAMING

MONTREAL RIVER
MINING DIVISION

SCALE: 1-INCH = 40 CHAINS

LEGEND

- PATENTED LAND Ⓟ
- CROWN LAND SALE C.S.
- LEASES Ⓞ
- LOCATED LAND Loc.
- LICENSE OF OCCUPATION L.O.
- MINING RIGHTS ONLY M.R.O.
- SURFACE RIGHTS ONLY S.R.O.
- ROADS —
- IMPROVED ROADS —
- KING'S HIGHWAYS —
- RAILWAYS —
- POWER LINES —
- MARSH OR MUSKEG —
- MINES Ⓜ
- CANCELLED C.

NOTES

PART OF THIS TWP LYING SOUTH AND WEST OF THE MATACHEWAN LAKE WITHIN THE TIMAGAMI PROVINCIAL FOREST.

400' Surface Rights Reservation Around All Lakes & Rivers.

L.O. 7601 Covers Flooding Rights In This Twp. To Below Contour 870' 00 To H.E.P.C. File 12290 Vol. 2.

L.O. 11167 Shown thus: File 90970.

MONTREAL RIVER
MINING DIV.
RECEIVED
SEP 23 1968
AM 7:8.9.10.11.12.1.2.3.4.5.9

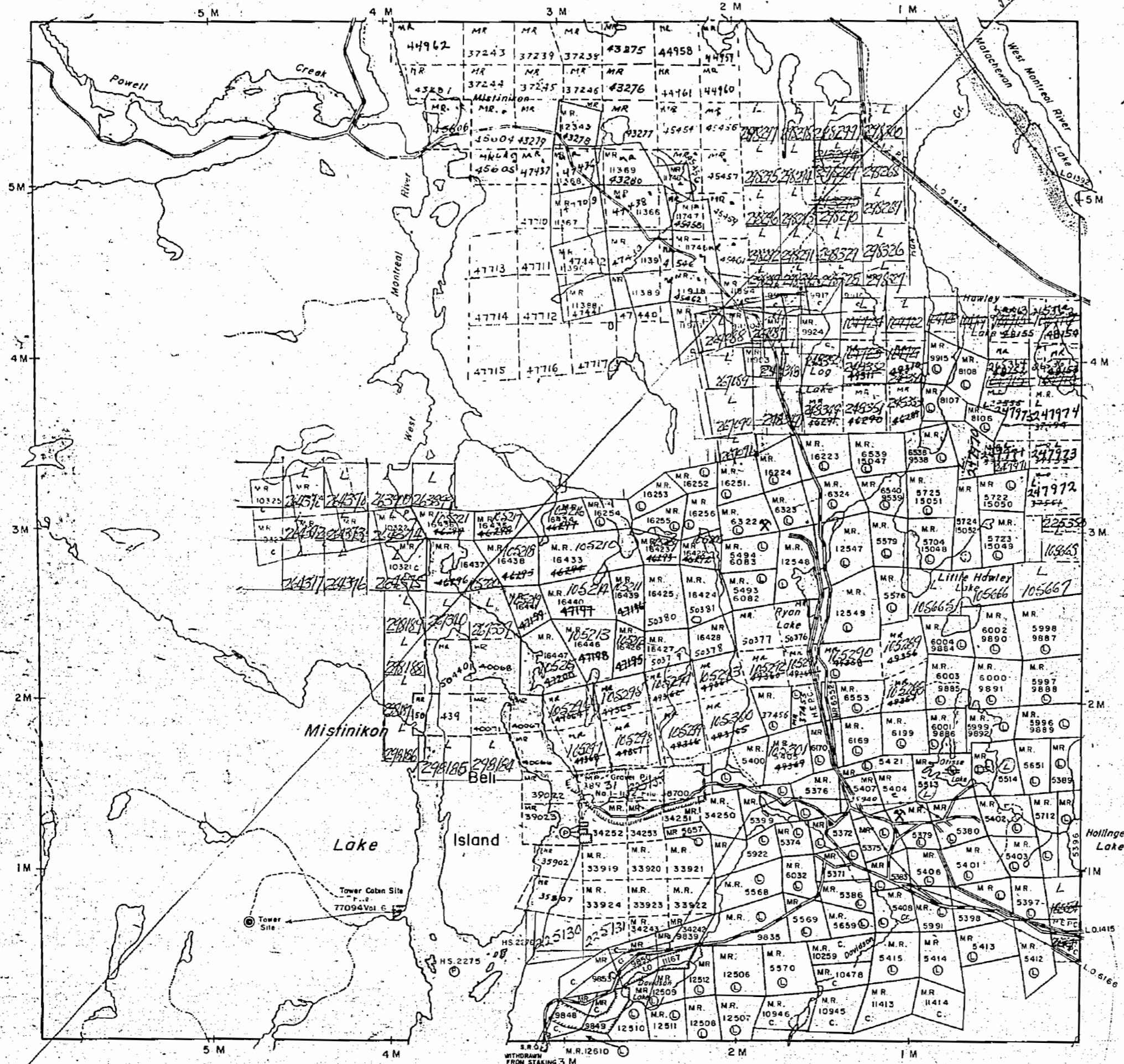
PLAN NO. M.241

DEPARTMENT OF MINES

— ONTARIO —

Bannockburn Twp. (M.207)

Cairo Twp. (M.210)



Baden Twp. (M.205)

THE TOWNSHIP OF

POWELL

DISTRICT OF
TIMISKAMING

MONTREAL RIVER
MINING DIVISION

SCALE: 1-INCH = 40 CHAINS

LEGEND

- PATENTED LAND ⊙
- CROWN LAND SALE C.S.
- LEASES ⊖
- LOCATED LAND ⊙
- LICENSE OF OCCUPATION L.O.
- MINING RIGHTS ONLY M.R.O.
- SURFACE RIGHTS ONLY S.R.O.
- ROADS —
- IMPROVED ROADS —
- KING'S HIGHWAYS —
- RAILWAYS —
- POWER LINES —
- MARSH OR MUSKIEG *
- MINES X
- CANCELLED C.

NOTES

PART OF THIS TWP. LYING SOUTH AND WEST OF THE MATACHEWAN LAKE WITHIN THE TIMAGAMI PROVINCIAL FOREST.

400' Surface Rights Reservation Around All Lakes & Rivers.

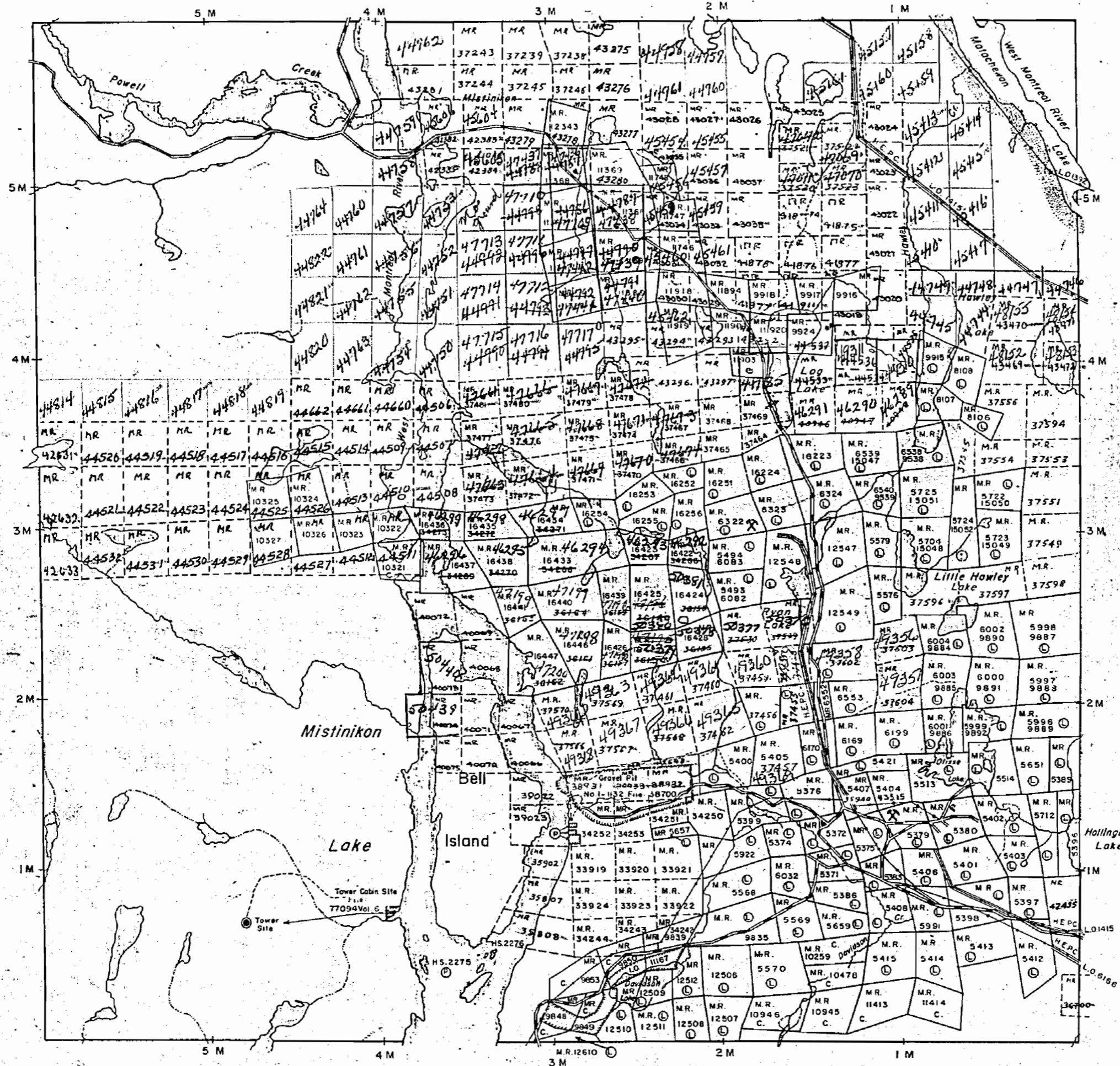
L.O. 7601 Covers Flooding Rights In This Twp To Below Contour 870.00 TO H.E.P.C. File 12290 Vol. 2.

L.O. 1167 Shown thus: File 90970.

PLAN NO. M.241

DEPARTMENT OF MINES

— ONTARIO —



Bannockburn Twp. (M.207)

Cairo Twp. (M.210)

Yarrow Twp. (M.260)

Baden Twp. (M.205)

THE TOWNSHIP OF
OF
POWELL

DISTRICT OF
TIMISKAMING

MONTREAL RIVER
MINING DIVISION

SCALE: 1-INCH = 40 CHAINS

LEGEND

- PATENTED LAND Ⓟ
- CROWN LAND SALE C.S.
- LEASES Ⓞ
- LOCATED LAND Loc.
- LICENSE OF OCCUPATION L.O.
- MINING RIGHTS ONLY M.R.O.
- SURFACE RIGHTS ONLY S.R.O.
- ROADS —
- IMPROVED ROADS —
- KING'S HIGHWAYS —
- RAILWAYS —
- POWER LINES —
- MARSH OR MUSKEG —
- MINES X
- CANCELLED C

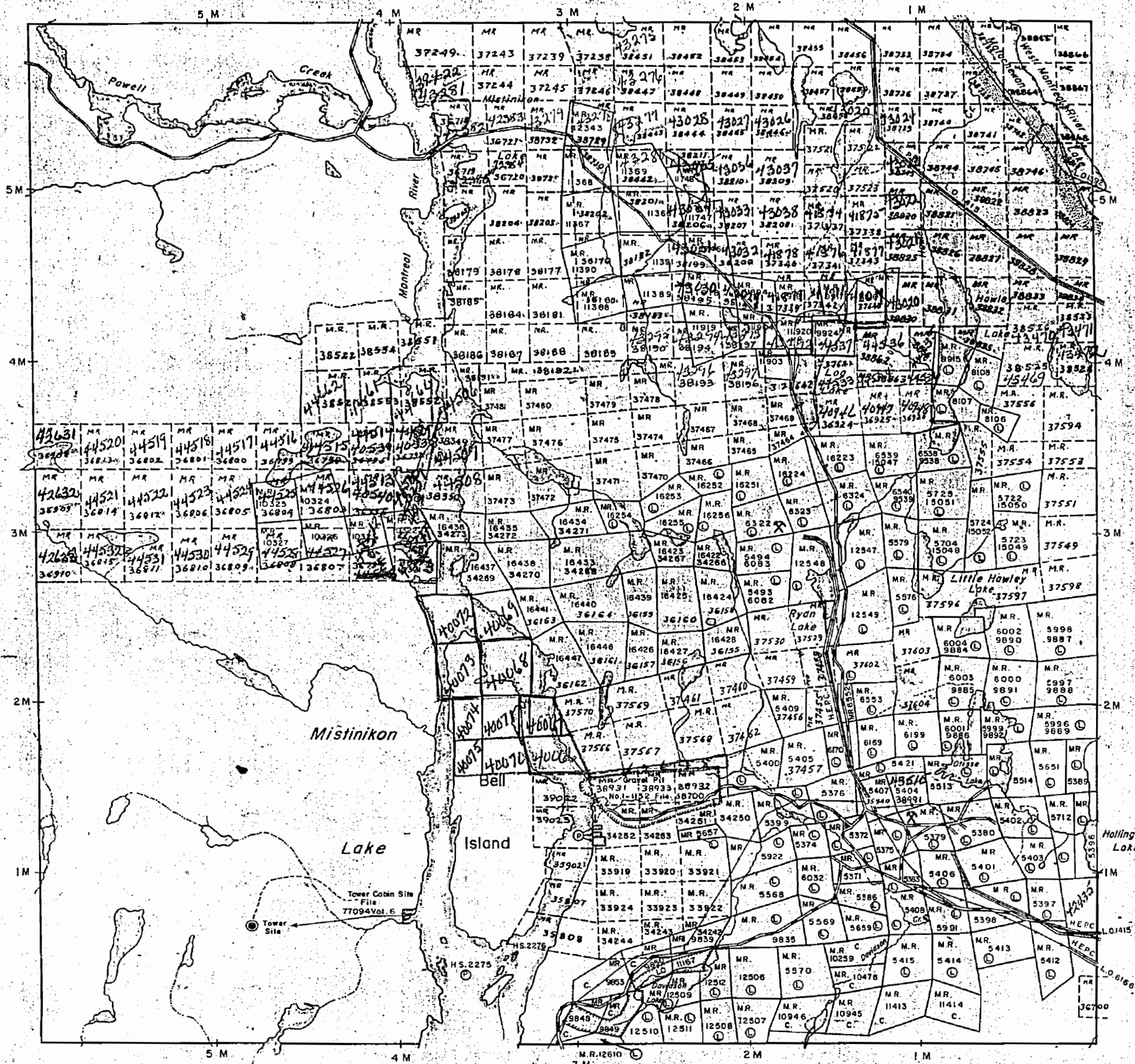
NOTES

PART OF THIS TWP. LYING SOUTH AND WEST OF THE MATACHEWAN LAKE WITHIN THE TIMAGAMI PROVINCIAL FOREST.

400' Surface Rights Reservation Around All Lakes & Rivers.

L.O. 7601 Covers Flooding Rights In This Twp To Below Contour 870.00 To H.E.P.C. File: 12290 Vol. 2.

L.O. 1167 Shown thus: File: 90970.



Bannockburn Twp. (M.207)

Cairo Twp. (M.210)

Yarrow Twp. (M.260)

PLAN NO. M.241

DEPARTMENT OF MINES
— ONTARIO —

REFERENCES

AREAS WITHDRAWN FROM DISPOSITION

- M.R.O. - MINING RIGHTS ONLY
- S.R.O. - SURFACE RIGHTS ONLY
- M.+S. - MINING AND SURFACE RIGHTS

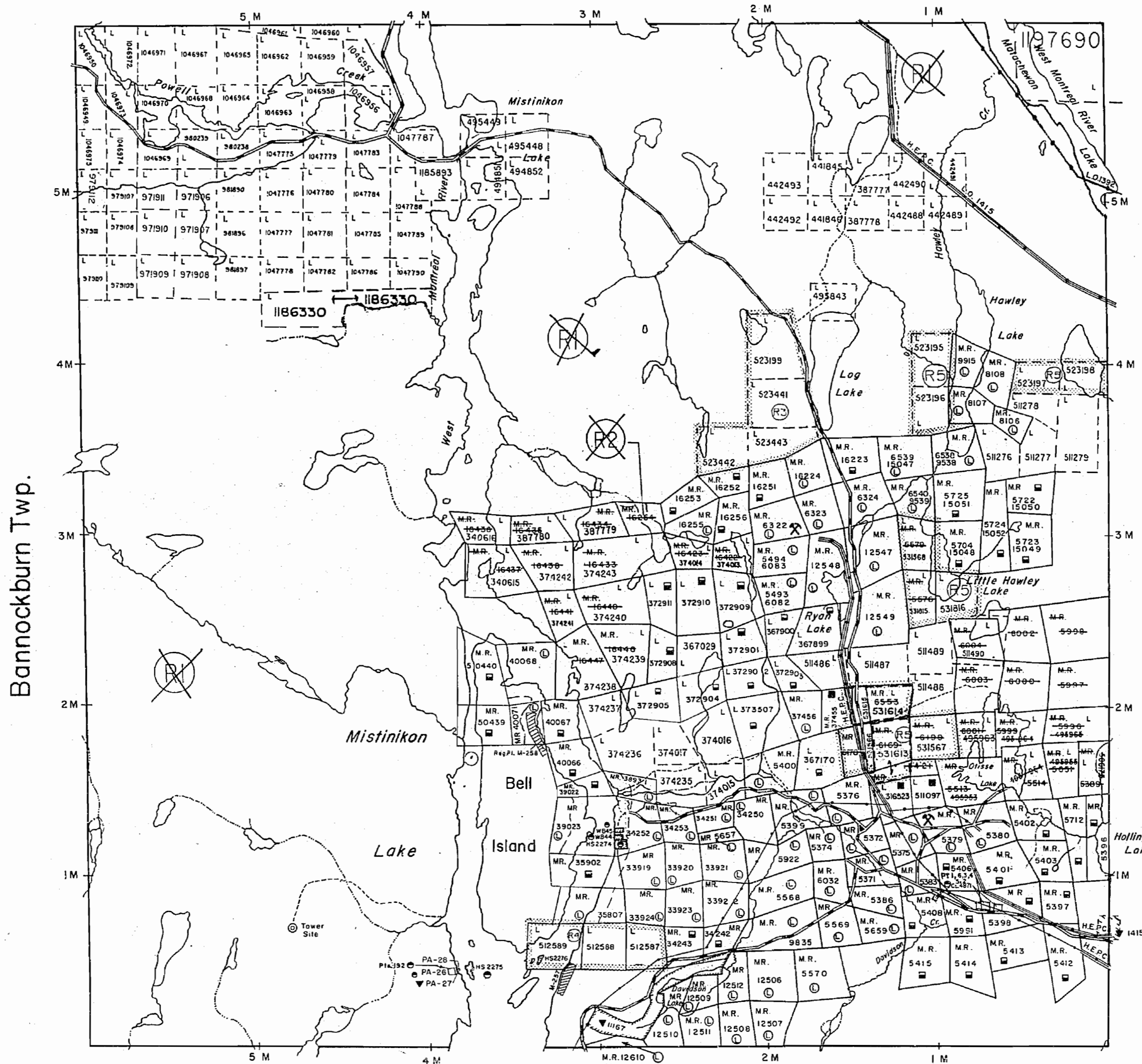
Description	Order No.	Date	Disposition	File
W-L-18/95	MAR 30/95	S+M		
W-L-19/95	MAR 30/95	S+M		
W-L-20/95	MAR 30/95	S+M		
MINING & SURFACE RIGHTS REOPENED TO PROSPECTING, SALE OR LEASE, ORDER O-L-10/95, PREVIOUSLY WITHDRAWN UNDER ORDER #W 65/83 & W-L 71/94.				

THE INFORMATION THAT APPEARS ON THIS MAP HAS BEEN COMPILED FROM VARIOUS SOURCES, AND ACCURACY IS NOT GUARANTEED. THOSE WISHING TO STAKE MINING CLAIMS SHOULD CONSULT WITH THE MINING RECORDER, MINISTRY OF NORTHERN DEVELOPMENT AND MINES, FOR ADDITIONAL INFORMATION ON THE STATUS OF THE LANDS SHOWN HEREON.

NOTES

L.O. 7601 COVERS FLOODING RIGHTS IN THIS TWP. TO CONTOUR
 870 TO ONT. HYDRO FILE: I2290 VOL.2

Baden Twp.



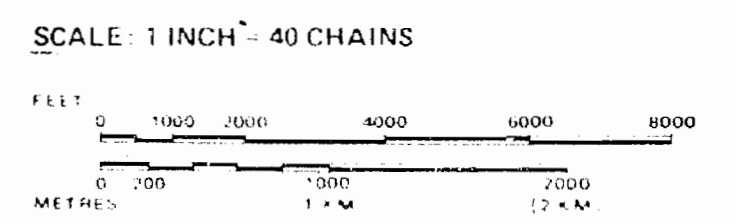
LEGEND

- HIGHWAY AND ROUTE NO.
- OTHER ROADS
- TRAILS
- SURVEYED LINES
- TOWNSHIPS, BASE LINES, ETC.
- LOTS, MINING CLAIMS, PARCELS, ETC.
- UNSURVEYED LINES
- LOT LINES
- PARCEL BOUNDARY
- MINING CLAIMS, ETC.
- RAILWAY AND RIGHT OF WAY
- UTILITY LINES
- NON PERENNIAL STREAM
- FLOODING OR FLOODING RIGHTS
- SUBDIVISION OR COMPOSITE PLAN
- RESERVATIONS
- ORIGINAL SHORELINE
- MARSH OR MUSKIEG
- MINES
- TRAVERSE MONUMENT

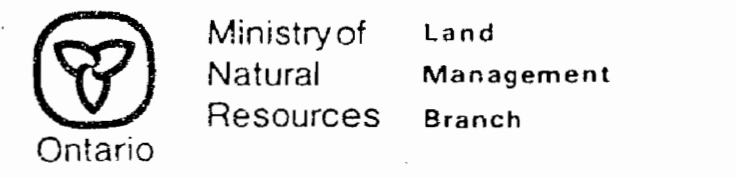
DISPOSITION OF CROWN LANDS

TYPE OF DOCUMENT	SYMBOL
PATENT, SURFACE & MINING RIGHTS	
" SURFACE RIGHTS ONLY	
" MINING RIGHTS ONLY	
LEASE, SURFACE & MINING RIGHTS	
" SURFACE RIGHTS ONLY	
" MINING RIGHTS ONLY	
LICENCE OF OCCUPATION	
ORDER IN COUNCIL	
RESERVATION	
CANCELLED	
SAND & GRAVEL	

NOTE: MINING RIGHTS IN PARCELS PATENTED PRIOR TO MAY 6 1913, VESTED IN ORIGINAL PATENTEE BY THE PUBLIC LANDS ACT, R.S.O. 1970, CHAP. 380, SEC. 61 SUBSEC. 1



TOWNSHIP
POWELL
 M.N.R. ADMINISTRATIVE DISTRICT
 KIRKLAND LAKE
 MINING DIVISION
 LARDER LAKE
 LAND TITLES / REGISTRY DIVISION
 TIMISKAMING

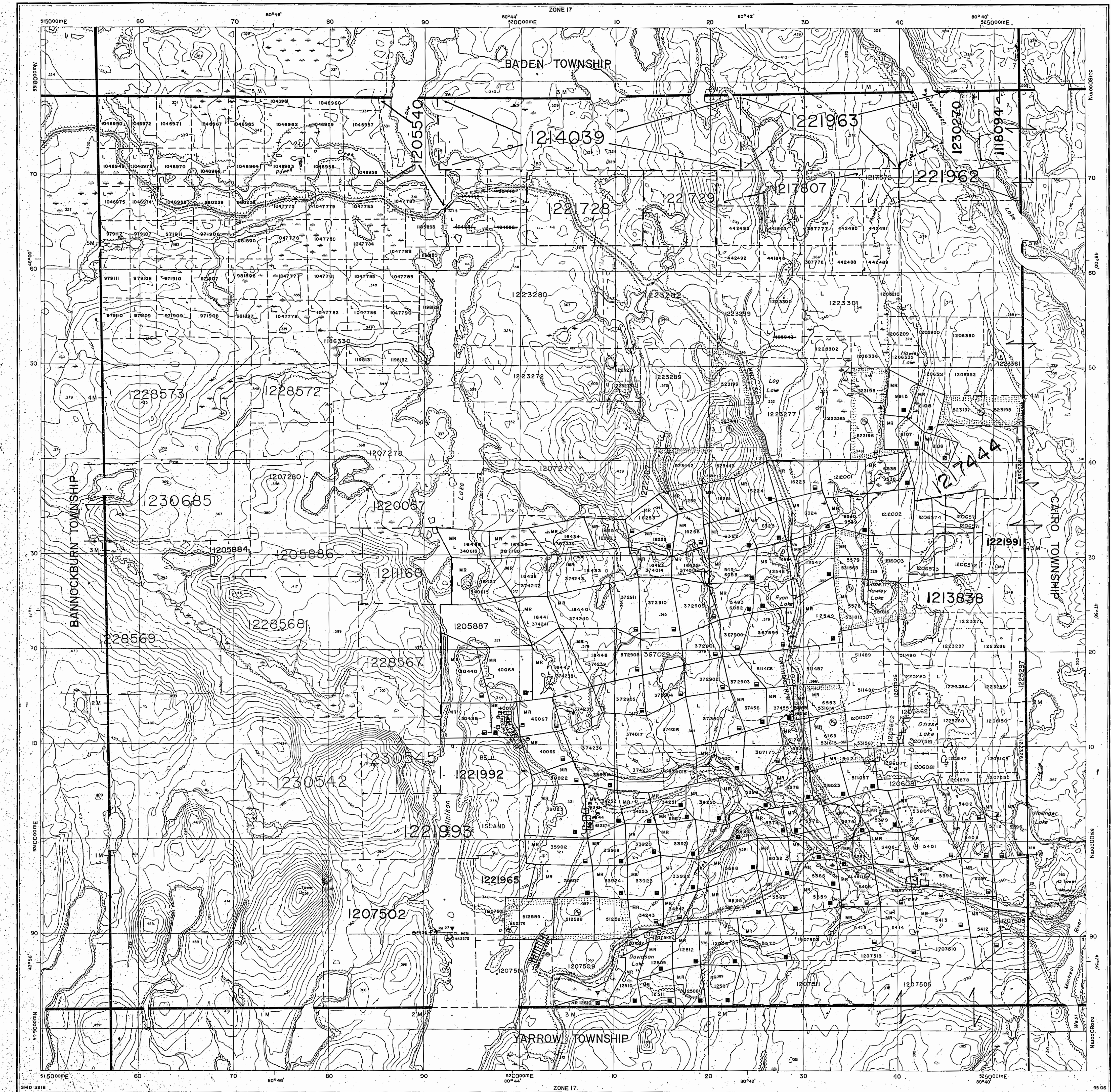
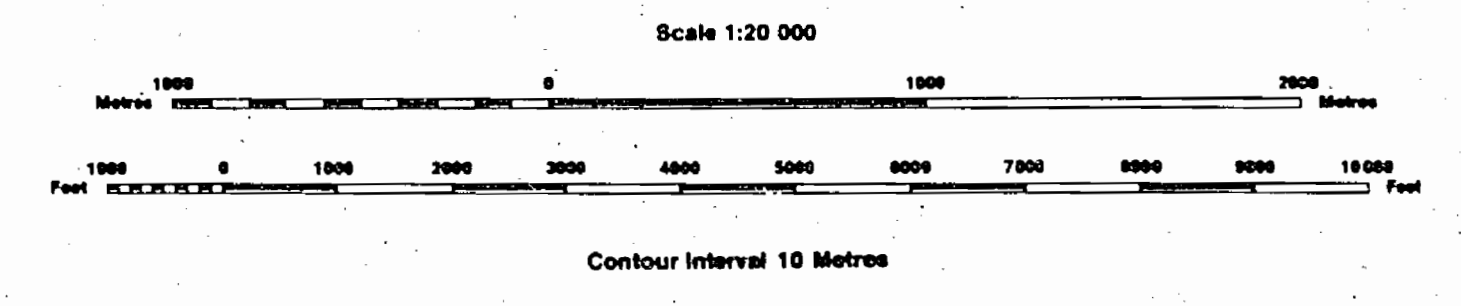


INDEX TO LAND DISPOSITION

PLAN
G-3218
TOWNSHIP

POWELL

M.N.R. ADMINISTRATIVE DISTRICT
KIRKLAND LAKE
MINING DIVISION
LARDER LAKE
LAND TITLES/REGISTRY DIVISION
TIMISKAMING



AREAS WITHDRAWN FROM DISPOSITION

MRO - Mining Rights Only
SRO - Surface Rights Only
M+S - Mining and Surface Rights

Description	Order No.	Date	Disposition	File
W-L-18/95	MAR. 30/95	M+S		
W-L-19/95	MAR. 30/95	M+S		
W-L-20/95	MAR. 30/95	M+S		

SYMBOLS

- Boundary
- Township, Meridian, Baseline
- Road allowance; surveyed
- shoreline
- Lot/Concession; surveyed
- unsurveyed
- Parcel; surveyed
- unsurveyed
- Right-of-way; road
- railway
- utility
- Reservation
- Cliff, Pit, Pile
- Contour
- Interpolated
- Approximate
- Depression
- Control point (horizontal)
- Flooded land
- Mine head frame
- Pipeline (above ground)
- Railway; single track
- double track
- abandoned
- Road; highway, county, township
- access
- trail, bush
- Shoreline (original)
- Transmission line
- Wooded area

NOTES

L.D. 7601 COVERS FLOODING RIGHTS IN THIS TOWNSHIP TO CONTOUR 870 TO ONTARIO MERO, FILE 12290 VOL. 2.

DISPOSITION OF CROWN LANDS

- Patent
- Surface & Mining Rights
- Surface Rights Only
- Mining Rights Only
- Lease
- Surface & Mining Rights
- Surface Rights Only
- Mining Rights Only
- Licence of Occupation
- Order-in-Council
- Cancelled
- Reservation
- Sand & Gravel

DATE OF ISSUE
SEP 21 1998

PROVINCIAL RECORDING
OFFICE - SUDBURY

CIRCULATED DEC 14, 1995 KP
ARCHIVED MAY 27/97

Map base and land disposition drafted by Surveys and Mapping Branch, Ministry of Natural Resources.

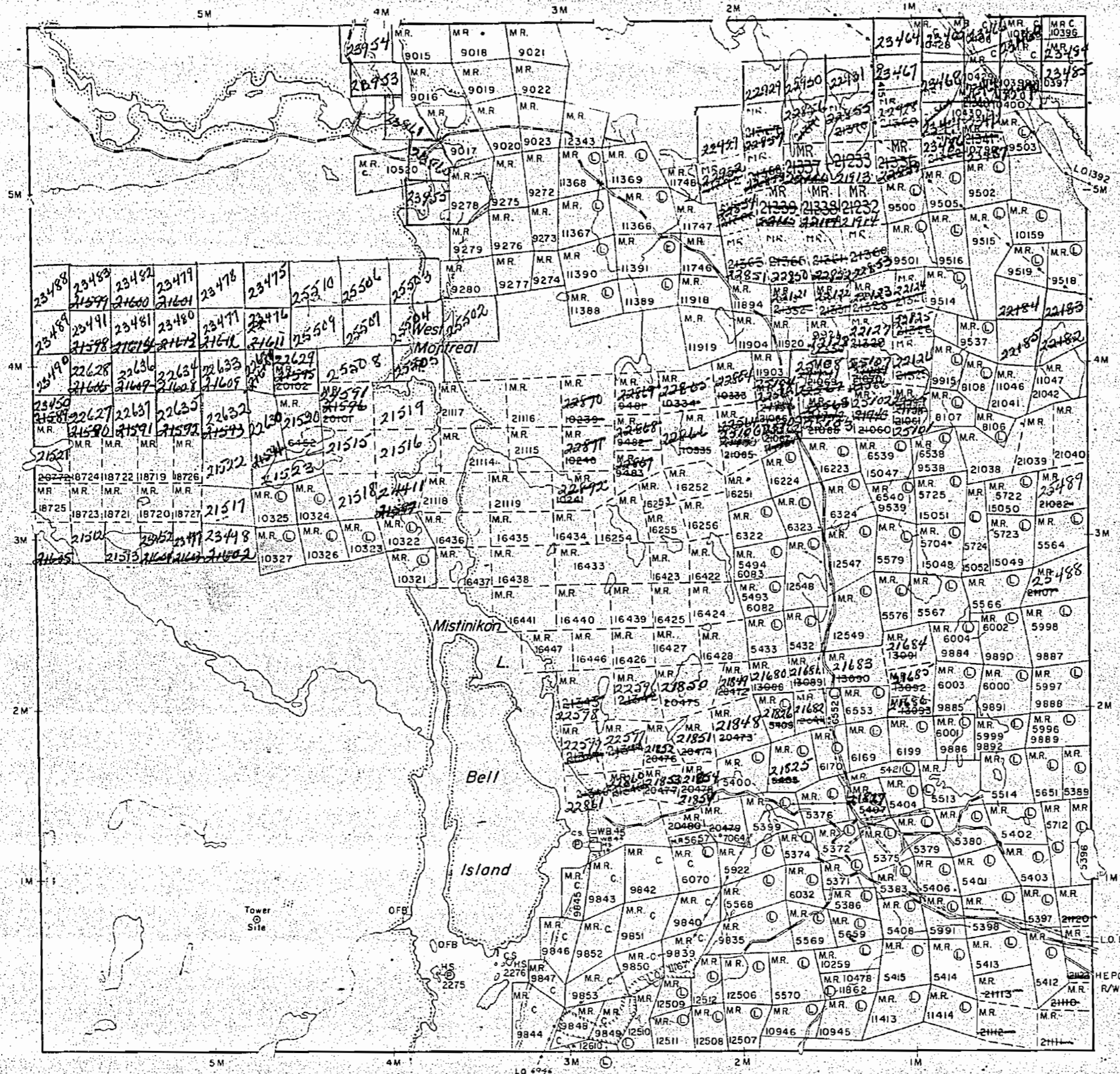
The disposition of land, location of lot fabric and parcel boundaries on this index was compiled for administrative purposes only.

Baden Twp.

THE TOWNSHIP OF
OF
POWELL

DISTRICT OF
TIMISKAMING
MONTREAL RIVER
MINING DIVISION

SCALE: 1-INCH=40 CHAINS



LEGEND

- PATENTED LAND ⊙
- CROWN LAND SALE C.S.
- LEASES ⊖
- LOCATED LAND Loc.
- LICENSE OF OCCUPATION L.O.
- MINING RIGHTS ONLY M.R.O.
- SURFACE RIGHTS ONLY S.R.O.
- ROADS
- IMPROVED ROADS
- KING'S HIGHWAYS
- RAILWAYS
- POWER LINES
- MARSH OR MUSKEG
- MINES
- CANCELLED C.

NOTES

- TIMAGAMI FOREST RESERVE**
- L.O.1415 shown thus: File 46322
 - L.O.11167 shown thus: File 90970
 - 400' Reserve to the Dept. of Lands & Forests shown thus:
 - L.O.1004 Flooding Rights H.E.P.C. File 12290

M 241

PLAN NO. - MR. 40

DEPARTMENT OF MINES

— ONTARIO —

REFERENCES

AREAS WITHDRAWN FROM DISPOSITION

- M.R.O. - MINING RIGHTS ONLY
- S.R.O. - SURFACE RIGHTS ONLY
- M.+S. - MINING AND SURFACE RIGHTS

Description	Order No.	Date	Disposition	File
(R.I)	NRW 65/83	Nov 18/83	S+M	
<small>Ⓢ SURFACE AND MINING RIGHTS WITHDRAWN FROM PROSPECTING, STAKING, SALE OR LEASE SECTION 35 OF THE MINING ACT 1990 ORDER W.L. 71/94 NER EFFECTIVE MAY 27/94 4:42 PM</small>				

PLEASE NOTE:

THE STATUS OF THESE CAUTIONED LANDS ARE UNDER CONSTANT REVISION AND MAY CHANGE BEFORE OR AFTER THE OPENING DATE. FOR THE MOST UP TO DATE INFORMATION PLEASE CONTACT THE MINING RECORDER'S OFFICE ON THE DAY OF STAKING.

THE INFORMATION THAT APPEARS ON THIS MAP HAS BEEN COMPILED FROM VARIOUS SOURCES, AND ACCURACY IS NOT GUARANTEED. THOSE WISHING TO STAKE MINING CLAIMS SHOULD CONSULT WITH THE MINING RECORDER, MINISTRY OF NORTHERN DEVELOPMENT AND MINES, FOR ADDITIONAL INFORMATION ON THE STATUS OF THE LANDS SHOWN HEREON.

SAND and GRAVEL

Ⓢ M.T.C GRAVEL PIT 3F.4 FILE 15585

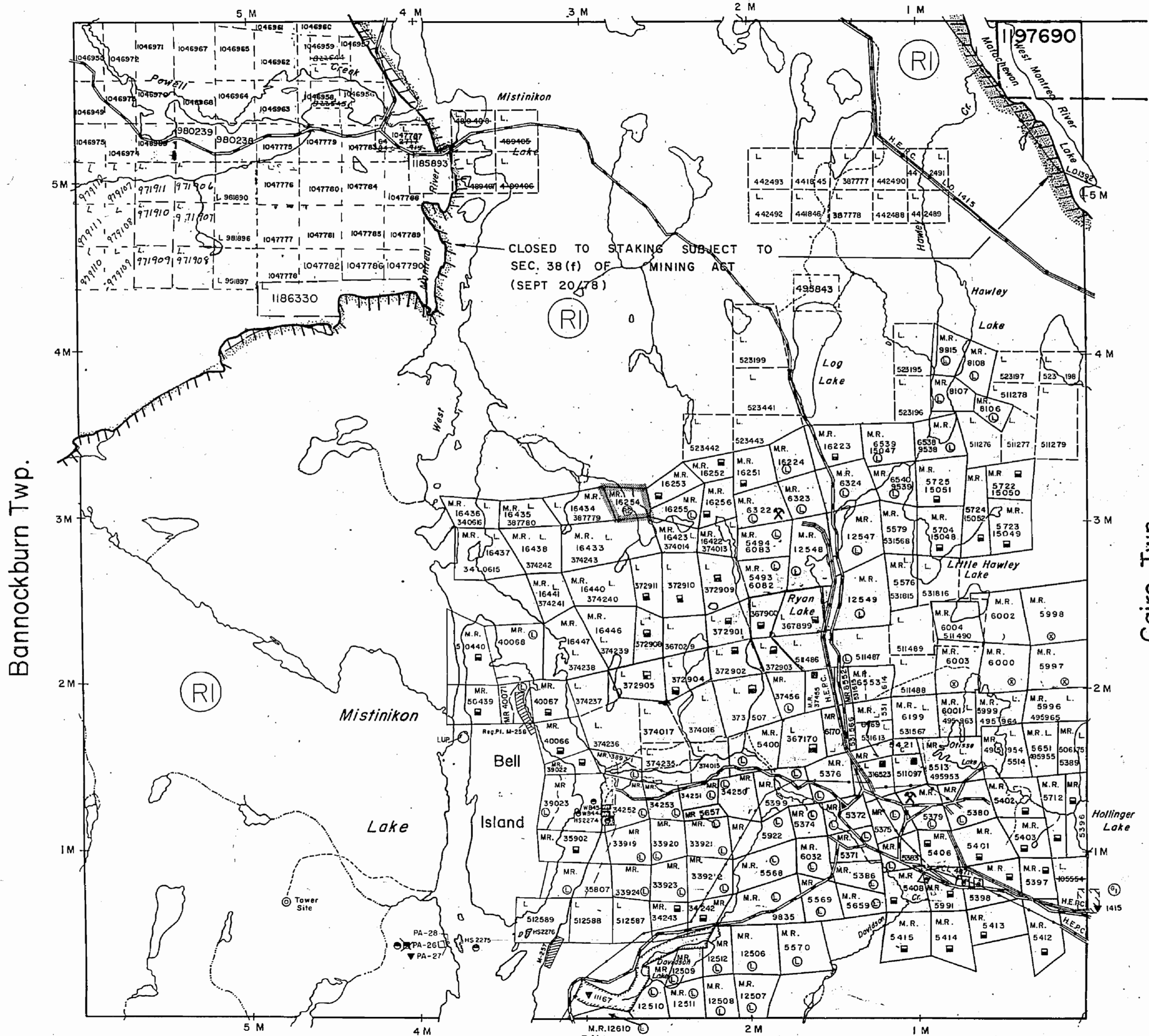
NOTES

L.O. 7601 COVERS FLOODING RIGHTS IN THIS TWP TO CONTOUR 870' TO ONT. HYDRO FILE: 12290 VOL. 2.

CL 4971 PENDING APPLICATION UNDER PUBLIC LANDS ACT

"THIS MAP SHOWS THE APPROXIMATE LOCATION OF THE BOUNDARIES OF THE AREA WHICH IS THE SUBJECT OF CURRENT LITIGATION. THE EXACT LOCATION WILL BE SHOWN FOLLOWING CONFIRMATION BY THE PARTIES TO THE ACTION."

Baden Twp.



Yarrow Twp.

COPY OF THIS MYLAR ARCHIVED JULY 2, 1992

REMOVED FROM CIRCULATION JAN. 31, 1995

PLAN UPDATED NOV 30/90

LEGEND

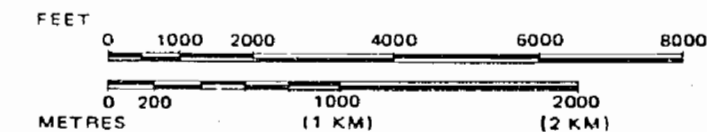
- HIGHWAY AND ROUTE No.
- OTHER ROADS
- TRAILS
- SURVEYED LINES:
 - TOWNSHIPS, BASE LINES, ETC.
 - LOTS, MINING CLAIMS, PARCELS, ETC.
- UNSURVEYED LINES:
 - LOT LINES
 - PARCEL BOUNDARY
 - MINING CLAIMS ETC.
- RAILWAY AND RIGHT OF WAY
- UTILITY LINES
- NON-PERENNIAL STREAM
- FLOODING OR FLOODING RIGHTS
- SUBDIVISION OR COMPOSITE PLAN
- RESERVATIONS
- ORIGINAL SHORELINE
- MARSH OR MUSKEG
- MINES
- TRAVERSE MONUMENT

DISPOSITION OF CROWN LANDS

TYPE OF DOCUMENT	SYMBOL
PATENT, SURFACE & MINING RIGHTS	●
" SURFACE RIGHTS ONLY	○
" MINING RIGHTS ONLY	⊙
LEASE, SURFACE & MINING RIGHTS	⊙ or ⊚
" SURFACE RIGHTS ONLY	⊙
" MINING RIGHTS ONLY	⊚
LICENCE OF OCCUPATION	▼
ORDER-IN-COUNCIL	OC
RESERVATION	Ⓢ
CANCELLED	⊙
SAND & GRAVEL	Ⓢ

NOTE: MINING RIGHTS IN PARCELS PATENTED PRIOR TO MAY 6, 1913, VESTED IN ORIGINAL PATENTEE BY THE PUBLIC LANDS ACT, R.S.O. 1970, CHAP. 380, SEC. 63, SUBSEC 1.

SCALE: 1 INCH = 40 CHAINS



TOWNSHIP

POWELL

M.N.R. ADMINISTRATIVE DISTRICT
KIRKLAND LAKE
MINING DIVISION
LARDER LAKE
LAND TITLES / REGISTRY DIVISION
TIMISKAMING



Date FEBRUARY, 1985

Number

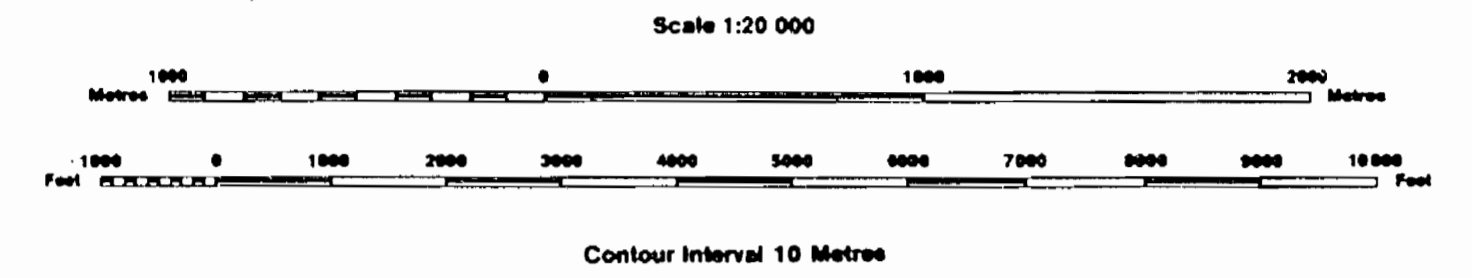
G-3218

INDEX TO LAND DISPOSITION

PLAN
 G-3218
 TOWNSHIP

POWELL

M.N.R. ADMINISTRATIVE DISTRICT
 KIRKLAND LAKE
 MINING DIVISION
 LARDER LAKE
 LAND TITLES/REGISTRY DIVISION
 TIMISKAMING



AREAS WITHDRAWN FROM DISPOSITION

MRO - Mining Rights Only
 SRO - Surface Rights Only
 M + S - Mining and Surface Rights

Description	Order No.	Date	Disposition	File
⊙	W-L-16/95	MAR. 30/95	M+S	
⊙	W-L-19/95	MAR. 30/95	M+S	
⊙	W-L-20/95	MAR. 30/95	M+S	

SYMBOLS

Boundary	—
Township, Meridian, Baseline	—
Road allowance; surveyed	—
shoreline	—
Lot/Concession; surveyed	—
unsurveyed	—
Parcel; surveyed	—
unsurveyed	—
Right-of-way; road	—
railway	—
utility	—
Reservation	—
Cliff, Pit, Pile	—
Contour	—
Interpolated	—
Approximate	—
Depression	—
Control point (horizontal)	—
Flooded land	—
Mine head frame	—
Pipeline (above ground)	—
Railway; single track	—
double track	—
abandoned	—
Road; highway, county, township	—
access	—
trail, bush	—
Shoreline (original)	—
Transmission line	—
Wooded area	—

NOTES

L.O. 7601 COVERS FLOODING RIGHTS IN THIS TOWNSHIP TO CONTOUR
 870 TO ONTARIO HYDRO. FILE 12290 VOL. 2.

DISPOSITION OF CROWN LANDS

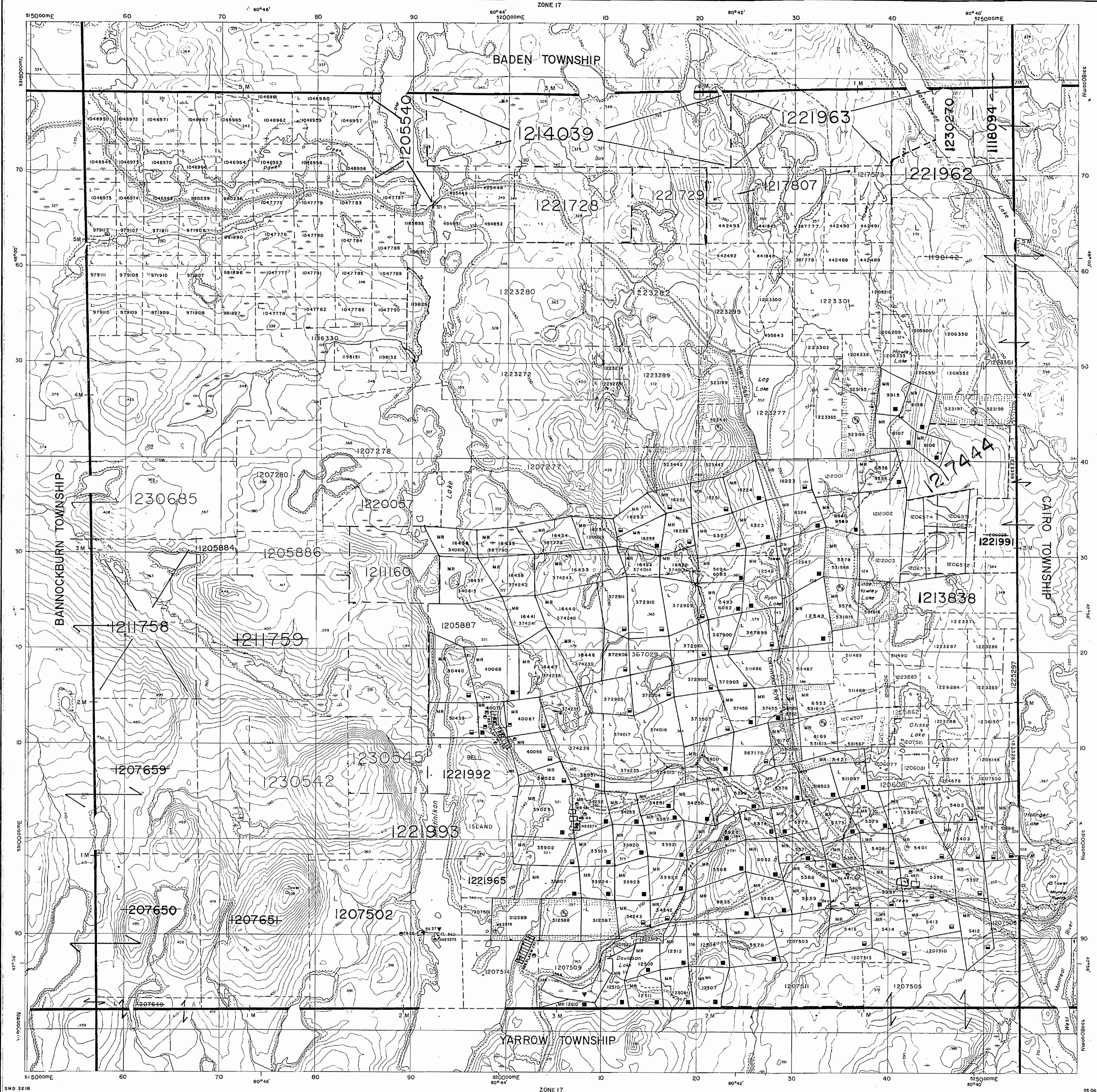
Patent	●
Surface & Mining Rights	●
Surface Rights Only	○
Mining Rights Only	○
Lease	■
Surface & Mining Rights	■
Surface Rights Only	■
Mining Rights Only	■
Licence of Occupation	▼
Order-in-Council	OC
Cancelled	○
Reservation	○
Sand & Gravel	○

DATE OF ISSUE

APR 27 1998
 PROVINCIAL RECORDING
 OFFICE - SUDBURY

CIRCULATED DEC 14, 1995 KP

ARCHIVED MAY 27/97

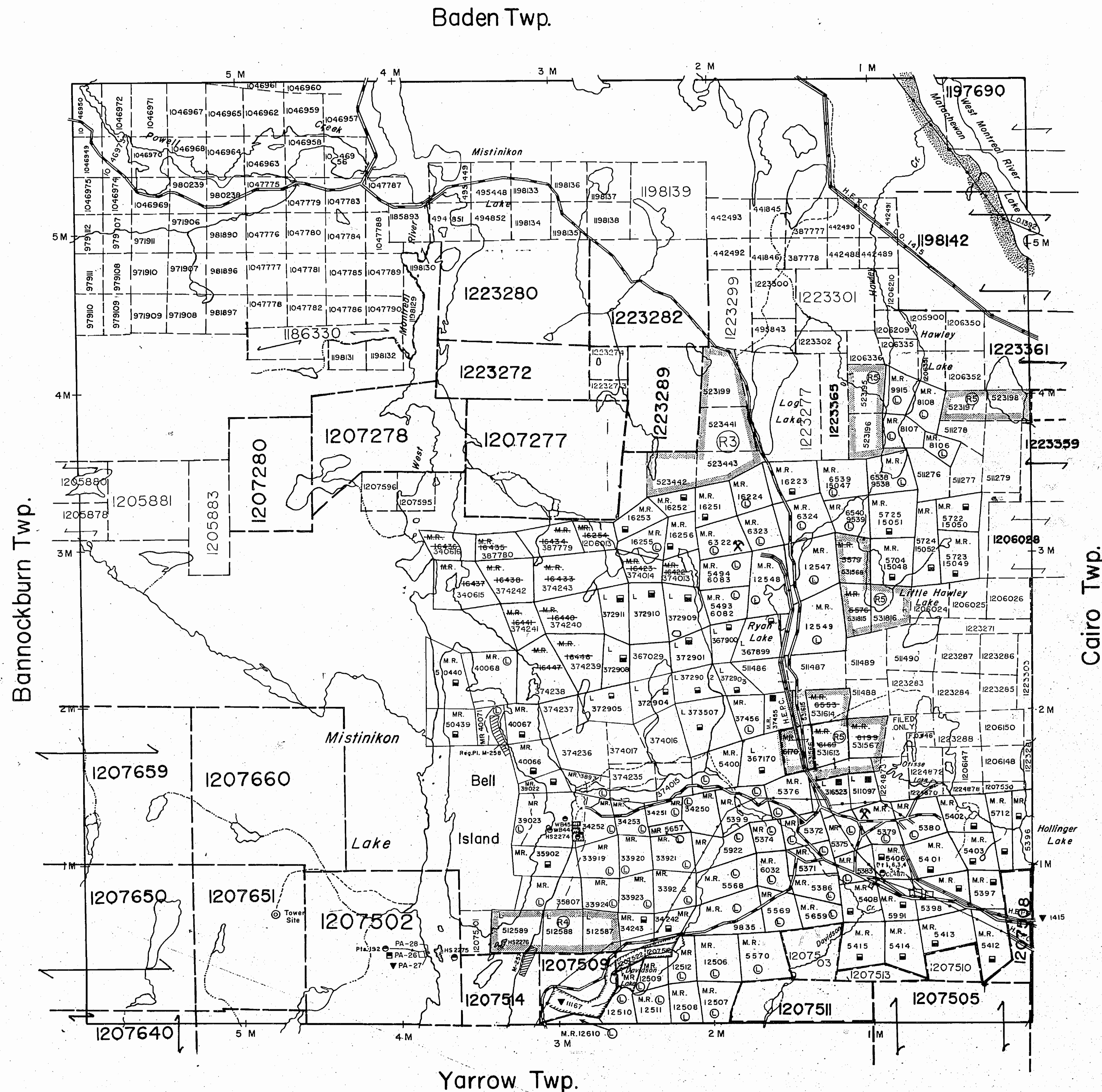


REFERENCES

AREAS WITHDRAWN FROM DISPOSITION

- M.R.O. - MINING RIGHTS ONLY
- S.R.O. - SURFACE RIGHTS ONLY
- M.+S. - MINING AND SURFACE RIGHTS

Description	Order No.	Date	Disposition	File
(R3)	W-L-18/95	MAR.30/95	S&M	
(R4)	W-L-19/95	MAR.30/95	S&M	
(R5)	W-L-20/95	MAR.30/95	S&M	



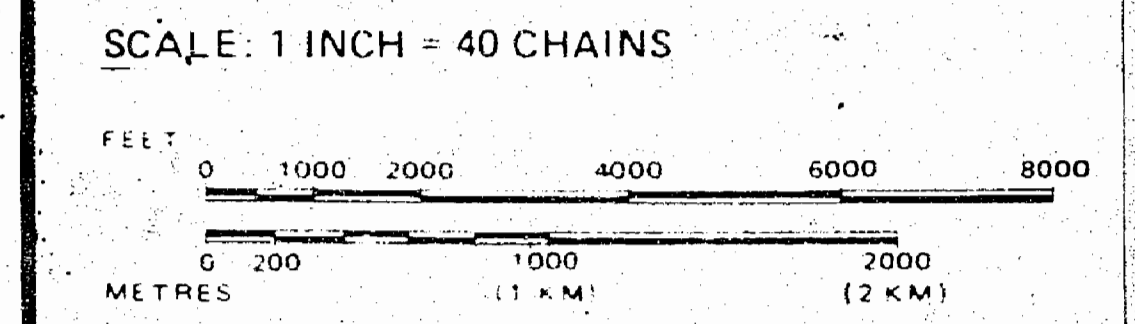
LEGEND

- HIGHWAY AND ROUTE No.
- OTHER ROADS
- TRAILS
- SURVEYED LINES
- TOWNSHIPS, BASE LINES, ETC.
- LOTS, MINING CLAIMS, PARCELS, ETC.
- UNSURVEYED LINES
- LOT LINES
- PARCEL BOUNDARY
- MINING CLAIMS ETC.
- RAILWAY AND RIGHT OF WAY
- UTILITY LINES
- NON-PERENNIAL STRIAM
- FLOODING OR FLOODING RIGHTS
- SUBDIVISION OR COMPOSITE PLAN
- RESERVATIONS
- ORIGINAL SHORELINE
- MARSH OR MUSKEG
- MINES
- TRAVERSE MONUMENT

DISPOSITION OF CROWN LANDS

TYPE OF DOCUMENT	SYMBOL
PATENT, SURFACE & MINING RIGHTS	
" SURFACE RIGHTS ONLY	
" MINING RIGHTS ONLY	
LEASE, SURFACE & MINING RIGHTS	
" SURFACE RIGHTS ONLY	
" MINING RIGHTS ONLY	
LICENCE OF OCCUPATION	
ORDER-IN-COUNCIL	
RESERVATION	
CANCELLED	
SAND & GRAVEL	

NOTE: MINING RIGHTS IN PARCELS PATENTED PRIOR TO MAY 6, 1913, VESTED IN ORIGINAL PATENTEE BY THE PUBLIC LANDS ACT, R.S.O. 1970, CHAP. 380, SEC. 63, SUBSEC. 1



NOTES

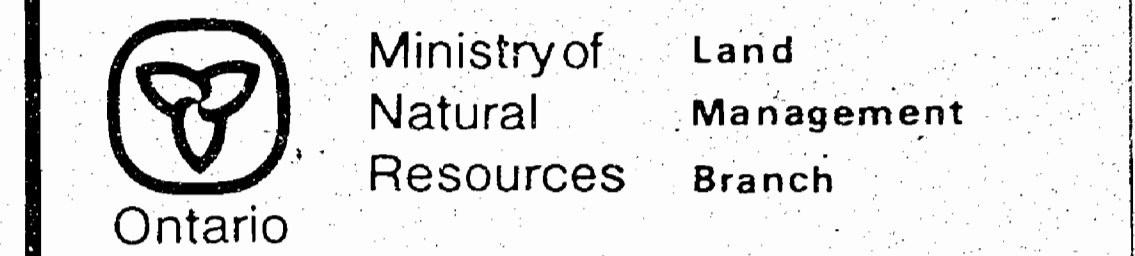
L.O. 7601 COVERS FLOODING RIGHTS IN THIS TOWNSHIP TO CONTOUR 870 TO ONTARIO HYDRO FILE: I2290 VOL. 2.

THE INFORMATION THAT APPEARS ON THIS MAP HAS BEEN COMPILED FROM VARIOUS SOURCES, AND ACCURACY IS NOT GUARANTEED. THOSE WISHING TO STAKE MINING CLAIMS SHOULD CONSULT WITH THE MINING RECORDER, MINISTRY OF NORTHERN DEVELOPMENT AND MINES, FOR ADDITIONAL INFORMATION ON THE STATUS OF THE LANDS SHOWN HEREON.

DATE OF ISSUE

JUN 2 1995

TOWNSHIP
POWELL
 LARDER LAKE
 MINING RECORDER'S OFFICE
 M.N.R. ADMINISTRATIVE DISTRICT
KIRKLAND LAKE
 MINING DIVISION
LARDER LAKE
 LAND TITLES / REGISTRY DIVISION
TIMISKAMING



POWELL

DISTRICT OF
TIMISKAMING

LARDER LAKE
MINING DIVISION

SCALE: 1-INCH = 40 CHAINS

LEGEND

- PATENTED LAND Ⓟ
- CROWN LAND SALE C.S.
- LEASES Ⓛ
- LOCATED LAND Loc
- LICENSE OF OCCUPATION L.O.
- MINING RIGHTS ONLY M.R.O.
- SURFACE RIGHTS ONLY S.R.O.
- ROADS ---
- IMPROVED ROADS ---
- KING'S HIGHWAYS ---
- RAILWAYS ---
- POWER LINES ---
- MARSH OR MUSKEG ---
- MINES ---
- CANCELLED ---

NOTES

400' Surface Rights Reservation along the shores of all lakes and rivers.

100' of Crown Land on the right in this lot. To follow Centre 570 to 1/4 E.C. File 12290 Vol. 2.

L.O. 1167

Knowas
The Cop. with the Improvement District of Matachewan as of Jan 1/76.

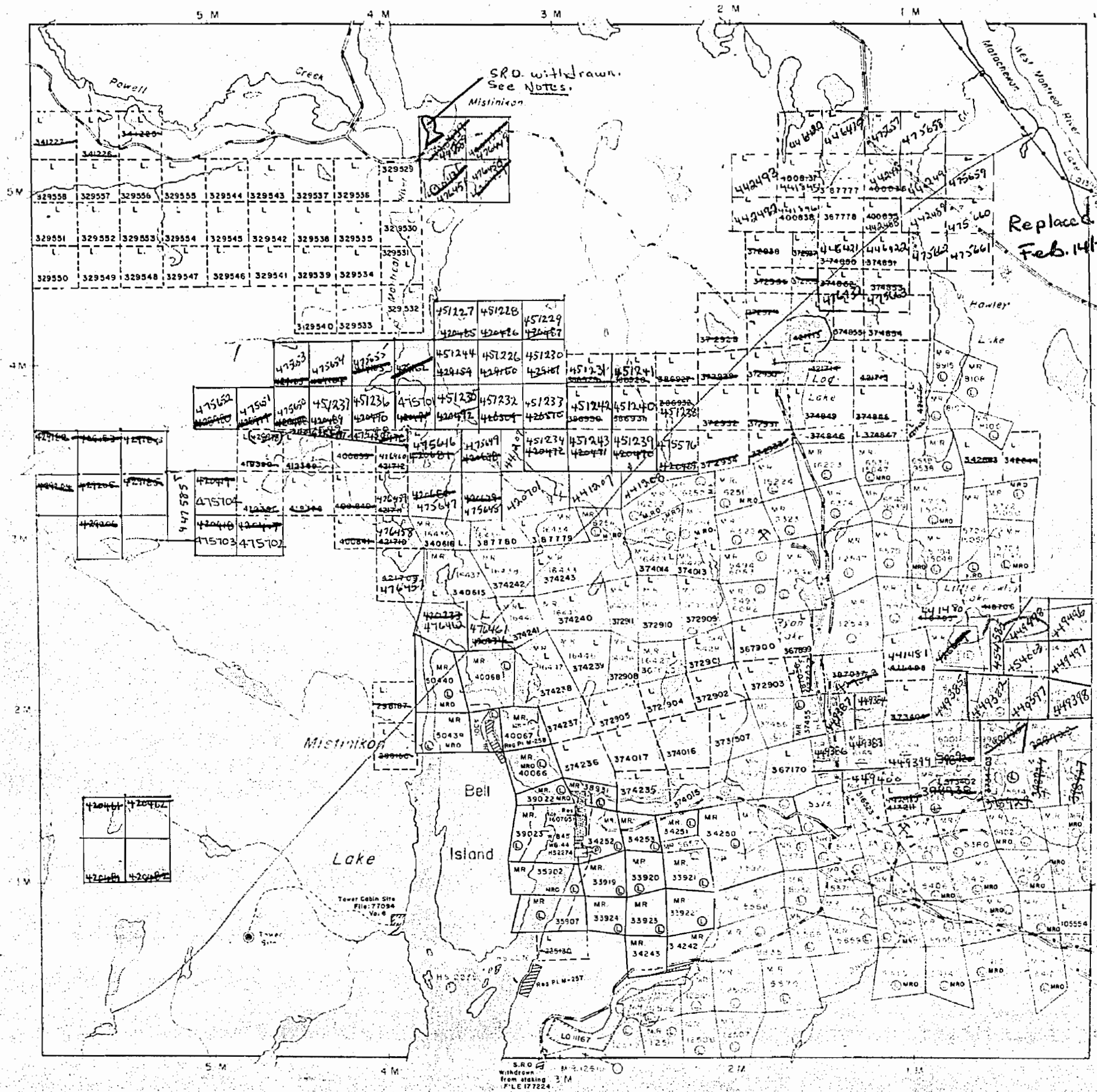
DATE OF ISSUE
APR 14 1975

S.R.O. withdrawn.
This parcel is required to provide access points to adjacent named bodies of water.

PLAN NO. M.241 # 6

Bannockburn Twp. (M.207)

Cairo Twp. (M.210)



REFERENCES

AREAS WITHDRAWN FROM DISPOSITION

- M.R.O. - MINING RIGHTS ONLY
- S.R.O. - SURFACE RIGHTS ONLY
- M.+S. - MINING AND SURFACE RIGHTS

Description Order No. Date Disposition File

NOV 65/83 NOV 18/83 C-1-M

W-L-17/94 MAY 17/94 S-1-M

W-L-18/95 MAR 30/95 S+M

W-L-19/95 MAR 30/95 S+M

W-L-20/95 MAR 30/95 S+M

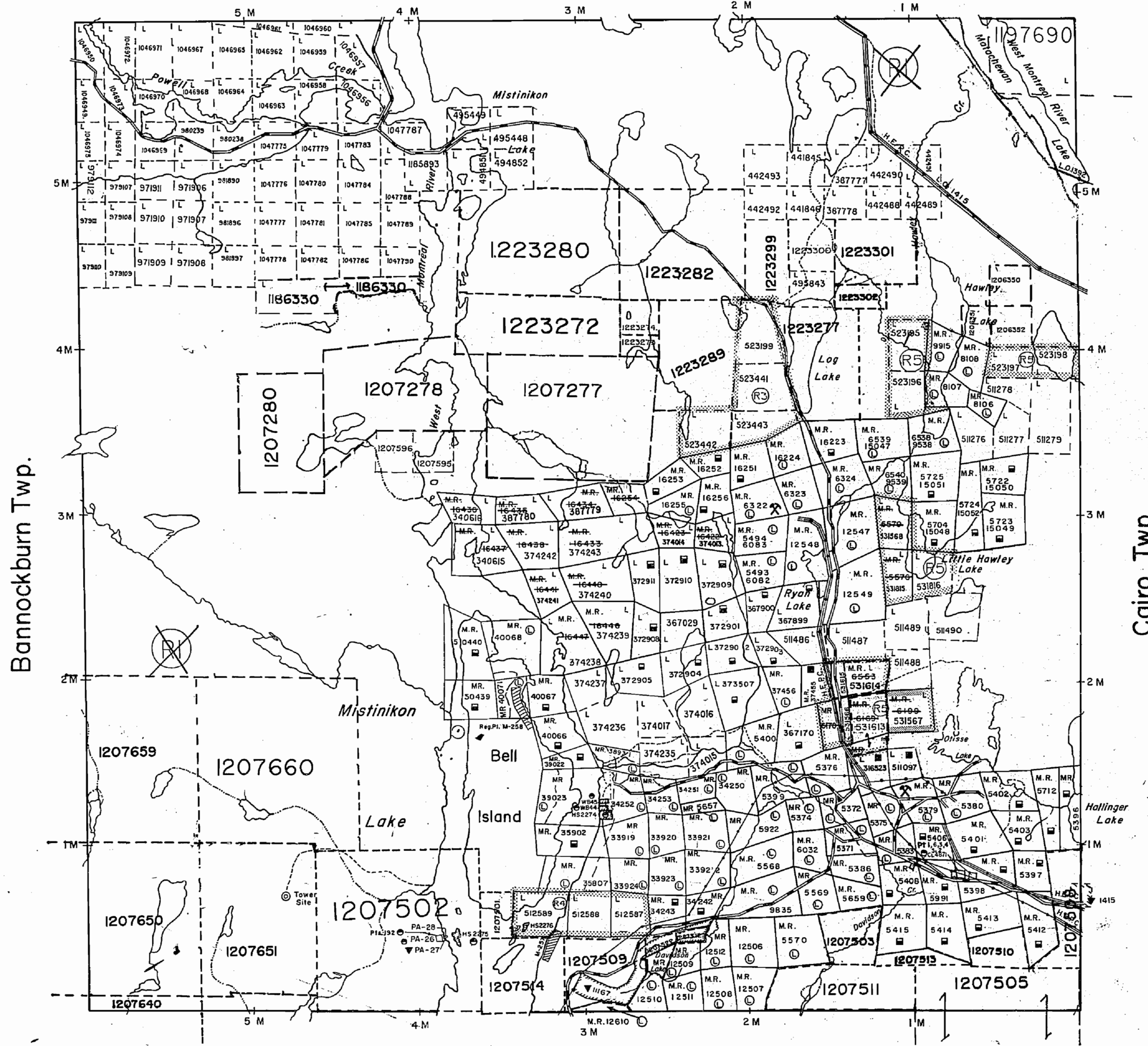
MINING & SURFACE RIGHTS REOPENED TO PROSPECTING, SALE OR LEASE. ORDER O-L-10/95. PREVIOUSLY WITHDRAWN UNDER ORDER #W 65/83 & W-L 71/94.

THE INFORMATION THAT APPEARS ON THIS MAP HAS BEEN COMPILED FROM VARIOUS SOURCES, AND ACCURACY IS NOT GUARANTEED. THOSE WISHING TO STAKE MINING CLAIMS SHOULD CONSULT WITH THE MINING RECORDER, MINISTRY OF NORTHERN DEVELOPMENT AND MINES, FOR ADDITIONAL INFORMATION ON THE STATUS OF THE LANDS SHOWN HEREON.

NOTES

L.O. 7601 COVERS FLOODING RIGHTS IN THIS TWP. TO CONTOUR 870 TO ONT. HYDRO FILE: I2290 VOL.2

Baden Twp.



LEGEND

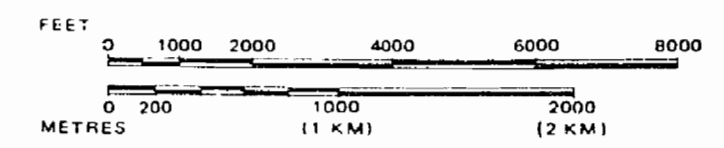
- HIGHWAY AND ROUTE No.
- OTHER ROADS
- TRAILS
- SURVEYED LINES:
 - TOWNSHIPS, BASE LINES, ETC.
 - LOTS, MINING CLAIMS, PARCELS, ETC.
- UNSURVEYED LINES:
 - LOT LINES
 - PARCEL BOUNDARY
 - MINING CLAIMS ETC.
- RAILWAY AND RIGHT OF WAY
- UTILITY LINES
- NON-PERENNIAL STREAM
- FLOODING OR FLOODING RIGHTS
- SUBDIVISION OR COMPOSITE PLAN RESERVATIONS
- ORIGINAL SHORELINE
- MARSH OR MUSKEG
- MINES
- TRAVERSE MONUMENT

DISPOSITION OF CROWN LANDS

TYPE OF DOCUMENT	SYMBOL
PATENT, SURFACE & MINING RIGHTS	
" SURFACE RIGHTS ONLY	
" MINING RIGHTS ONLY	
LEASE, SURFACE & MINING RIGHTS	
" SURFACE RIGHTS ONLY	
" MINING RIGHTS ONLY	
LICENCE OF OCCUPATION	
ORDER-IN-COUNCIL	
RESERVATION	
CANCELLED	
SAND & GRAVEL	

NOTE: MINING RIGHTS IN PARCELS PATENTED PRIOR TO MAY 6, 1913, VESTED IN ORIGINAL PATENTEE BY THE PUBLIC LANDS ACT, R.S.O. 1970, CHAP. 380, SEC. 63, SUBSEC. 1.

SCALE: 1 INCH = 40 CHAINS



TOWNSHIP
POWELL
 M.N.R. ADMINISTRATIVE DISTRICT
KIRKLAND LAKE
 MINING DIVISION
LARDER LAKE
 LAND TITLES / REGISTRY DIVISION
TIMISKAMING

Ministry of Natural Resources
 Ontario
 Land Management Branch

Date FEBRUARY, 1985 Number

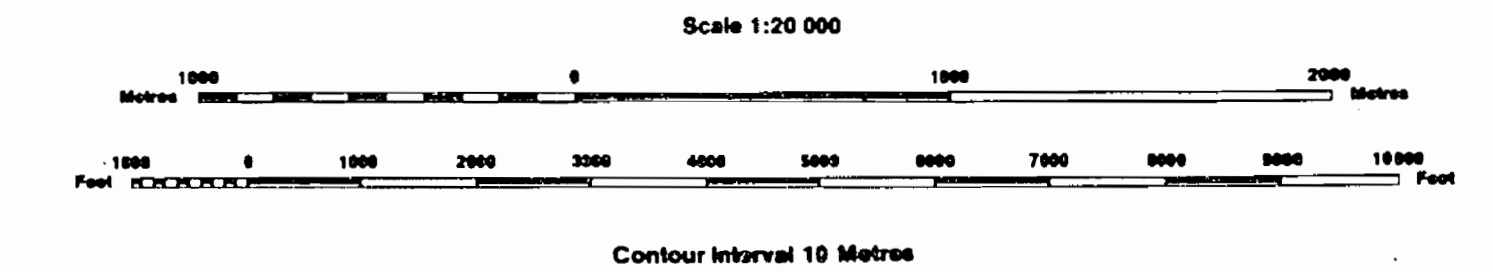
G-3218

INDEX TO LAND DISPOSITION

PLAN
 G-3218
 TOWNSHIP

M.N.R. ADMINISTRATIVE DISTRICT
 KIRKLAND LAKE
 MINING DIVISION
 LARDER LAKE
 LAND TITLES/REGISTRY DIVISION
 TIMISKAMING

POWELL



AREAS WITHDRAWN FROM DISPOSITION

MRO - Mining Rights Only
 SRO - Surface Rights Only
 M + S - Mining and Surface Rights

Description	Order No.	Date	Disposition	File
(M)	W-L-18/95	MAR. 30/95	M + S	
(S)	W-L-19/95	MAR. 30/95	M + S	
(M)	W-L-20/95	MAR. 30/95	M + S	

SYMBOLS

Boundary	—————
Township, Meridian, Baseline	—————
Road allowance; surveyed	—————
shoreline	—————
Lot/Concession; surveyed	—————
unsurveyed	—————
Parcel; surveyed	—————
unsurveyed	—————
Right-of-way; road	—————
railway	—————
utility	—————
Reservation	—————
Cliff, Pit, Pile	—————
Contour	—————
Interpolated	—————
Approximate	—————
Depression	—————
Control point (horizontal)	—————
Flooded land	—————
Mine head frame	—————
Pipeline (above ground)	—————
Railway; single track	—————
double track	—————
abandoned	—————
Road; highway, county, township	—————
access	—————
trail, bush	—————
Shoreline (original)	—————
Transmission line	—————
Wooded area	—————

DATE OF ISSUE

APR 20 1998
 PROVINCIAL RECORDING
 OFFICE - SUDBURY

NOTES

L.O. 7601 COVERS FLOODING RIGHTS IN THIS TOWNSHIP TO CONTOUR
 870 TO ONTARIO HYDRO. FILE 12290 VOL. 2.

DISPOSITION OF CROWN LANDS

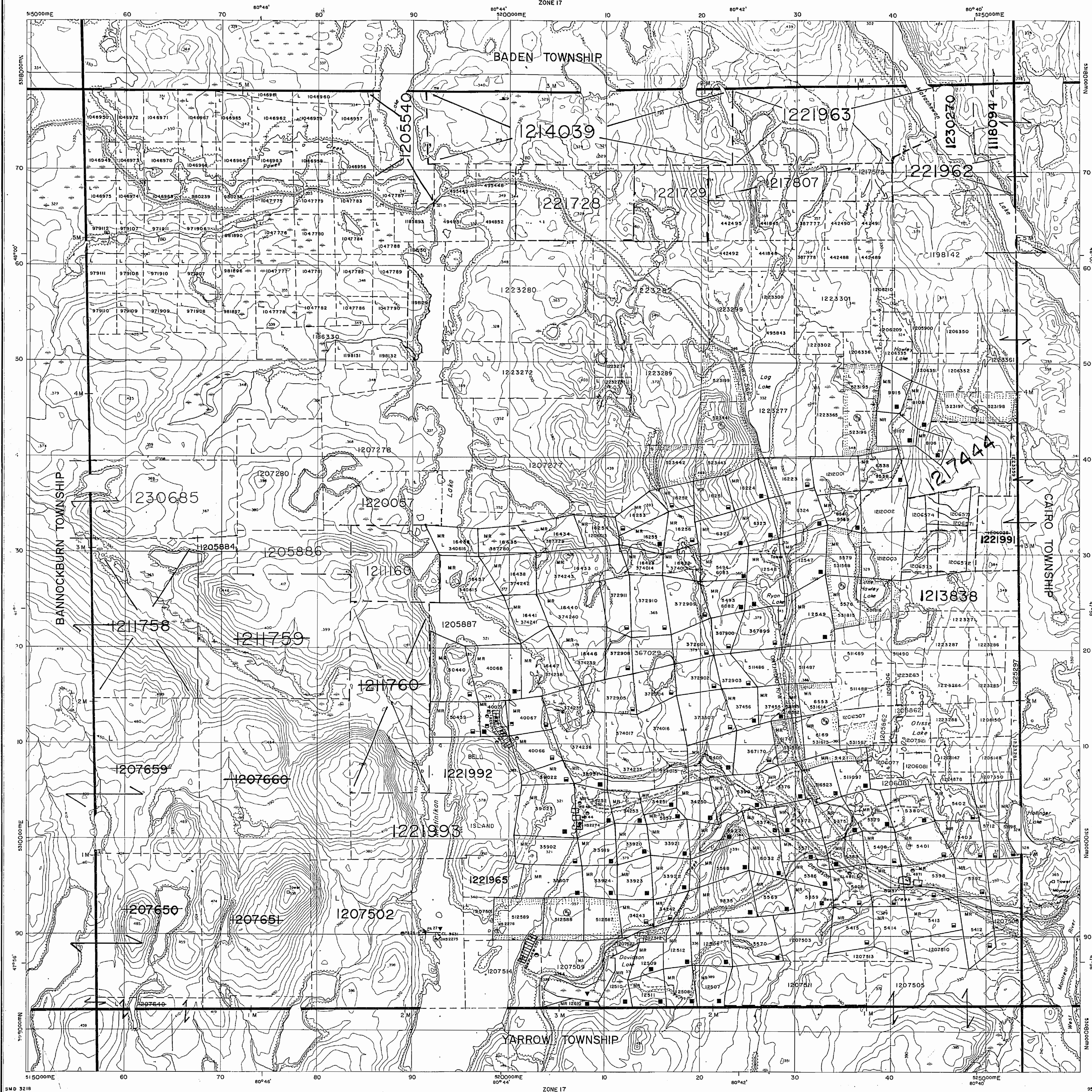
Patent	●
Surface & Mining Rights	●
Surface Rights Only	○
Mining Rights Only	○
Lease	■
Surface & Mining Rights	■
Surface Rights Only	■
Mining Rights Only	■
Licence of Occupation	▼
Order-in-Council	OC
Cancelled	○
Reservation	○
Sand & Gravel	○

CIRCULATED DEC 14, 1995 KP

ARCHIVED MAY 27/97

Map base and land disposition drafting by Surveys and Mapping Branch, Ministry of Natural Resources.

The disposition of land, location of lot fabric and parcel boundaries on this index was compiled for administrative purposes only.



Baden Twp. (M.205)

THE TOWNSHIP OF

POWELL

DISTRICT OF
TIMISKAMING

LARDER LAKE
MINING DIVISION

SCALE: 1-INCH = 40 CHAINS

LEGEND

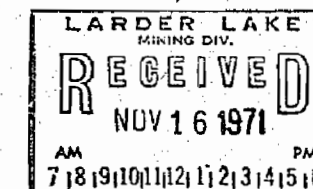
- PATENTED LAND Ⓟ
- CROWN LAND SALE Ⓢ
- LEASES Ⓛ
- LOCATED LAND Ⓛ
- LICENSE OF OCCUPATION L.O.
- MINING RIGHTS ONLY M.R.O.
- SURFACE RIGHTS ONLY S.R.O.
- ROADS —
- IMPROVED ROADS —
- KING'S HIGHWAYS —
- RAILWAYS —
- POWER LINES —
- MARSH OR MUSKEG —
- MINES X
- CANCELLED C

NOTES

400' Surface Rights Reservation along the shores of all lakes and rivers.

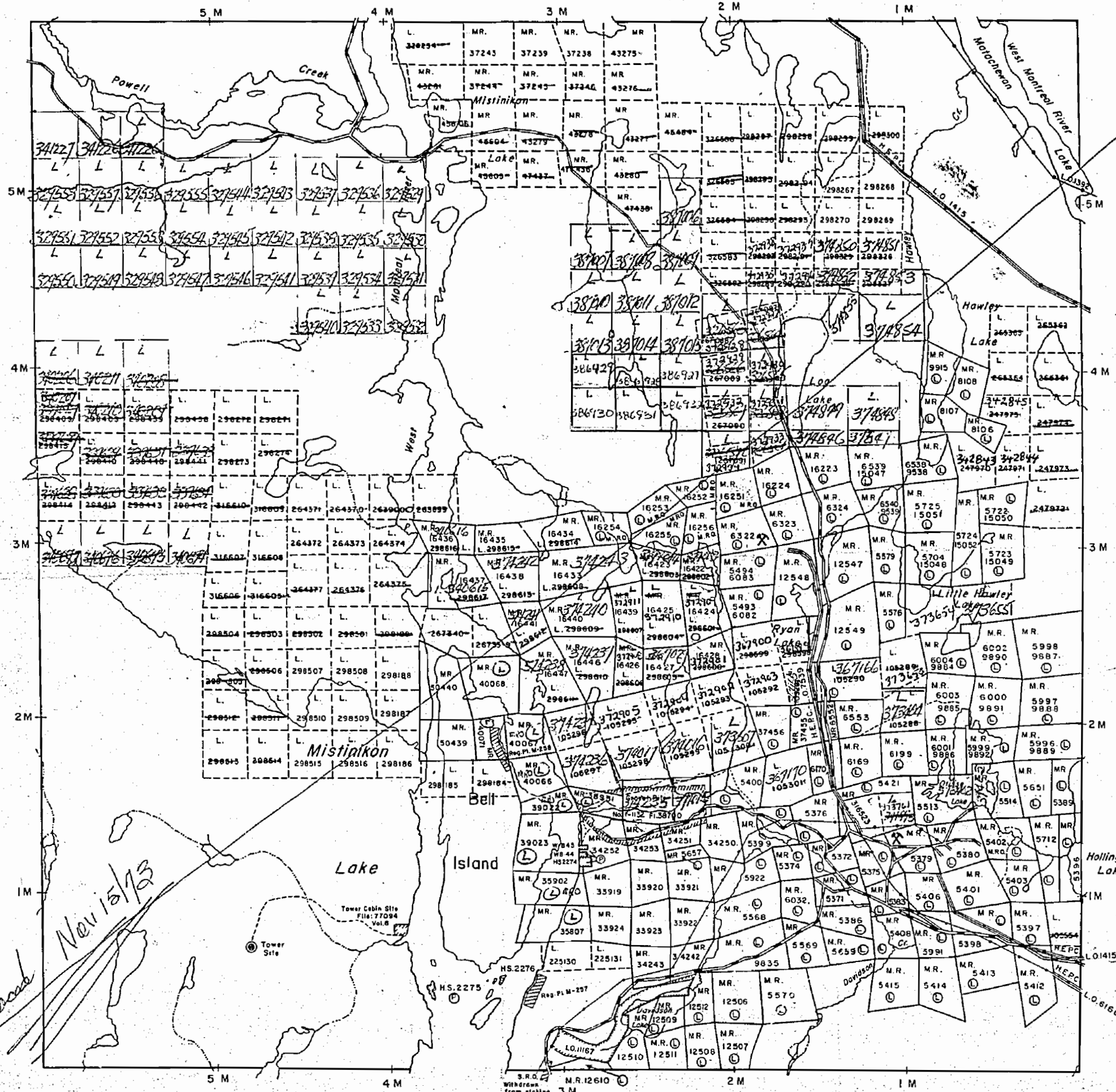
L.O. 7601 Covers Flooding Rights In This Twp To Below Contour 870.00 To H.E.P.C. File: 12290 Vol. 2.

L.O. 11167 Shown thus: File: 90970.



PLAN NO. M.241

ONTARIO
DEPARTMENT OF MINES
AND NORTHERN AFFAIRS



Bannockburn Twp. (M.207)

Cairo Twp. (M.210)

Yarrow Twp. (M.260)

S.R.O. M.R. 12610
Withdrawn from staking 3M
FILE 17724

REFERENCES

AREAS WITHDRAWN FROM DISPOSITION

- M.R.O. - MINING RIGHTS ONLY
- S.R.O. - SURFACE RIGHTS ONLY
- M.+S. - MINING AND SURFACE RIGHTS

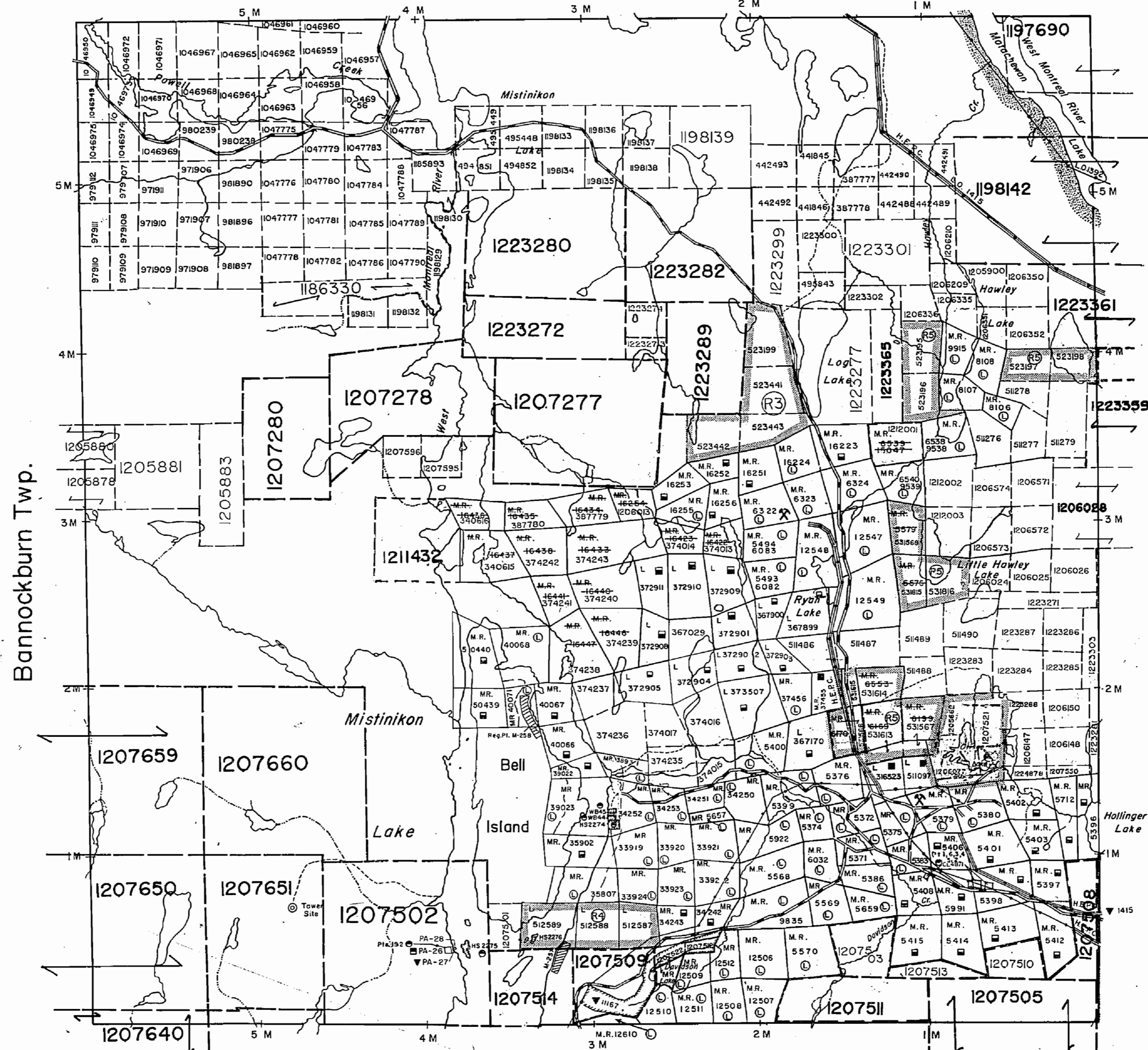
Description	Order No.	Date	Disposition	File
W.L.-70/95 NER	SEPT. 15, 1995	S8M		
O-L-33/95NER	DEC 14/95			
W.L.-18/95	MAR.30/95	S8M		
W.L.-19/95	MAR.30/95	S8M		
W.L.-20/95	MAR.30/95	S8M		

NOTES

L.O. 7601 COVERS FLOODING RIGHTS IN THIS TOWNSHIP TO CONTOUR 870 TO ONTARIO HYDRO FILE: I2290 VOL. 2.

THE INFORMATION THAT APPEARS ON THIS MAP HAS BEEN COMPILED FROM VARIOUS SOURCES, AND ACCURACY IS NOT GUARANTEED. THOSE WISHING TO STAKE MINING CLAIMS SHOULD CONSULT WITH THE MINING RECORDER, MINISTRY OF NORTHERN DEVELOPMENT AND MINES, FOR ADDITIONAL INFORMATION ON THE STATUS OF THE LANDS SHOWN HEREON.

Baden Twp.



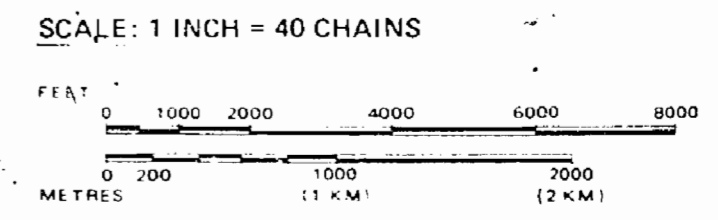
LEGEND

- HIGHWAY AND ROUTE No.
- OTHER ROADS
- TRAILS
- SURVEYED LINES
 - TOWNSHIPS, BASE LINES, ETC.
 - LOTS, MINING CLAIMS, PARCELS, ETC.
- UNSURVEYED LINES
 - LOT LINES
 - PARCEL BOUNDARY
 - MINING CLAIMS ETC.
- RAILWAY AND RIGHT OF WAY
- UTILITY LINES
- NON-PERENNIAL STREAM
- FLOODING OR FLOODING RIGHTS
- SUBDIVISION OR COMPOSITE PLAN
- RESERVATIONS
- ORIGINAL SHORELINE
- MARSH OR MUSKEG
- MINES
- TRAVERSE MONUMENT

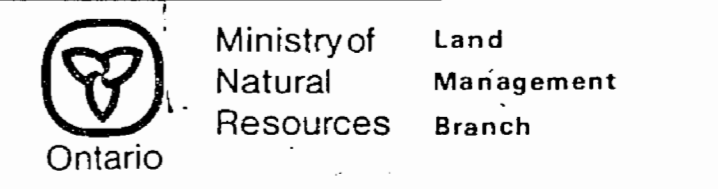
DISPOSITION OF CROWN LANDS

TYPE OF DOCUMENT	SYMBOL
PATENT, SURFACE & MINING RIGHTS	
" SURFACE RIGHTS ONLY	
" MINING RIGHTS ONLY	
LEASE, SURFACE & MINING RIGHTS	
" SURFACE RIGHTS ONLY	
" MINING RIGHTS ONLY	
LICENCE OF OCCUPATION	
ORDER-IN-COUNCIL	
RESERVATION	
CANCELLED	
SAND & GRAVEL	

NOTE: MINING RIGHTS IN PARCELS PATENTED PRIOR TO MAY 6, 1913, VESTED IN ORIGINAL PATENTEE BY THE PUBLIC LANDS ACT, R.S.O. 1970, CHAP. 380, SEC. 63, SUBSEC. 1.



TOWNSHIP
POWELL
 M.N.R. ADMINISTRATIVE DISTRICT
KIRKLAND LAKE
 MINING DIVISION
LARDER LAKE
 LAND TITLES / REGISTRY DIVISION
TIMISKAMING



ARCHIVED ON JUNE 01/95
 ARCHIVED DEC 14/95

SEE ARCHIVED COPY FOR LOCATION OF SURVEYS FOR 5725, 5724, 5704, 5722, AND 5723, SITUATED BETWEEN THE 2 AND 4 M.E. MARK (RUNNING NORTH AND SOUTH), AND EAST OF THE 1 M.E. MARK (RUNNING EAST AND WEST).
 JUNE 6, 1955

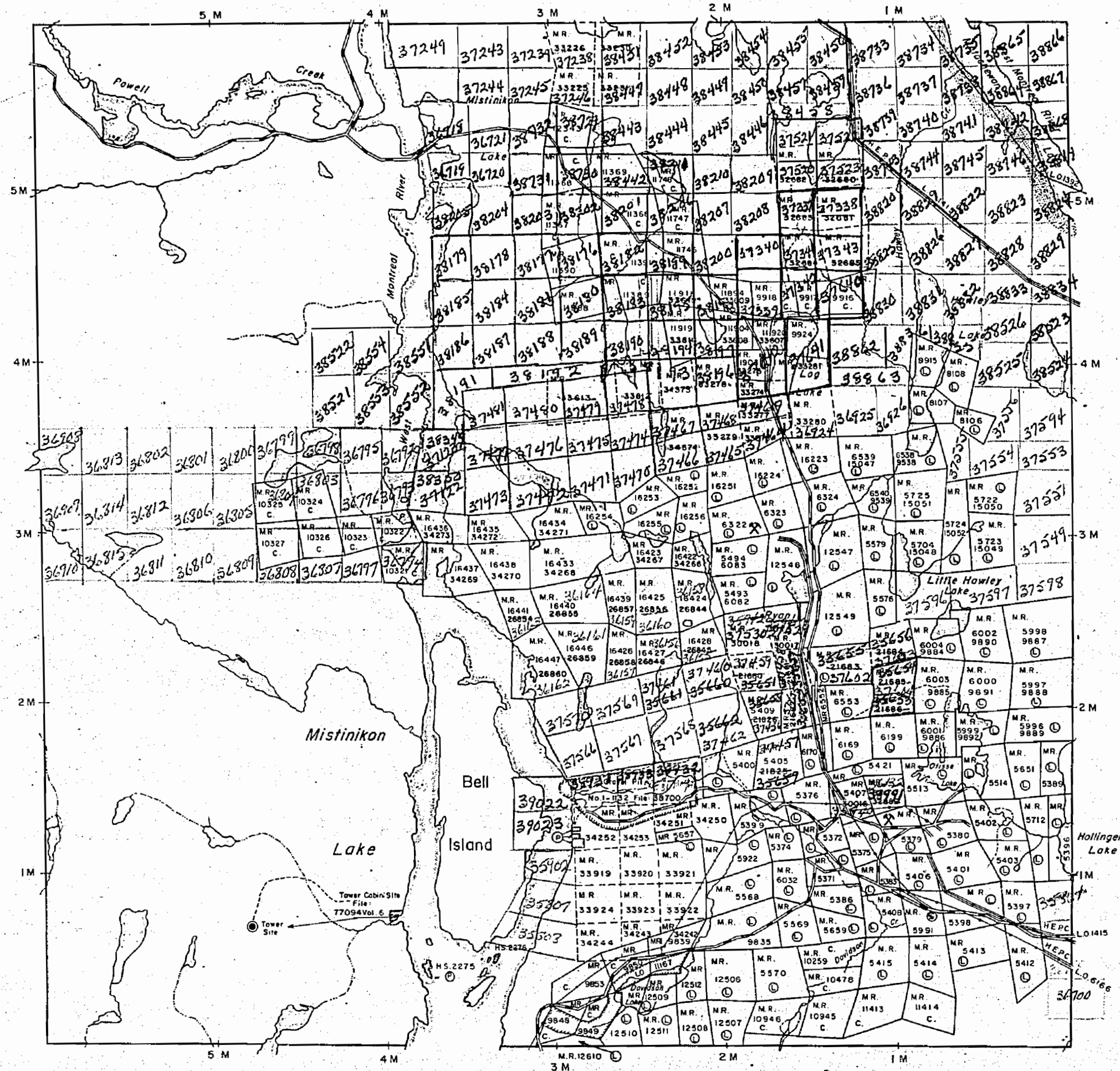
Date: FEBRUARY, 1985
 Number: **G-3218**
 CIRCULATED MAY 4, 1995 CM

Baden Twp. (M.205)

Bannockburn Twp. (M.207)

Cairo Twp. (M.210)

Yarrow Twp. (M.260)



THE TOWNSHIP OF

POWELL

DISTRICT OF
TIMISKAMING

MONTREAL RIVER
MINING DIVISION

SCALE: 1-INCH = 40 CHAINS

LEGEND

- PATENTED LAND Ⓢ
- CROWN LAND SALE C.S.
- LEASES Ⓛ
- LOCATED LAND Loc.
- LICENSE OF OCCUPATION L.O.
- MINING RIGHTS ONLY M.R.O.
- SURFACE RIGHTS ONLY S.R.O.
- ROADS —
- IMPROVED ROADS —
- KING'S HIGHWAYS —
- RAILWAYS —
- POWER LINES —
- MARSH OR MUSKIEG —
- MINES X
- CANCELLED C.

NOTES

PART OF THIS TWP LYING SOUTH AND WEST OF THE MATACHEWAN LAKE WITHIN THE TIMAGAMI PROVINCIAL FOREST.

400' Surface Rights Reservation Around All Lakes & Rivers.

L.O. 7601 Covers Flooding Rights In This Twp To Below Contour 870.00 To H.E.P.C. File: 12290 Vol. 2.

L.O. III67 Shown thus: File: 90970.

PLAN NO. M.241

DEPARTMENT OF MINES

— ONTARIO —

REFERENCES

AREAS WITHDRAWN FROM DISPOSITION

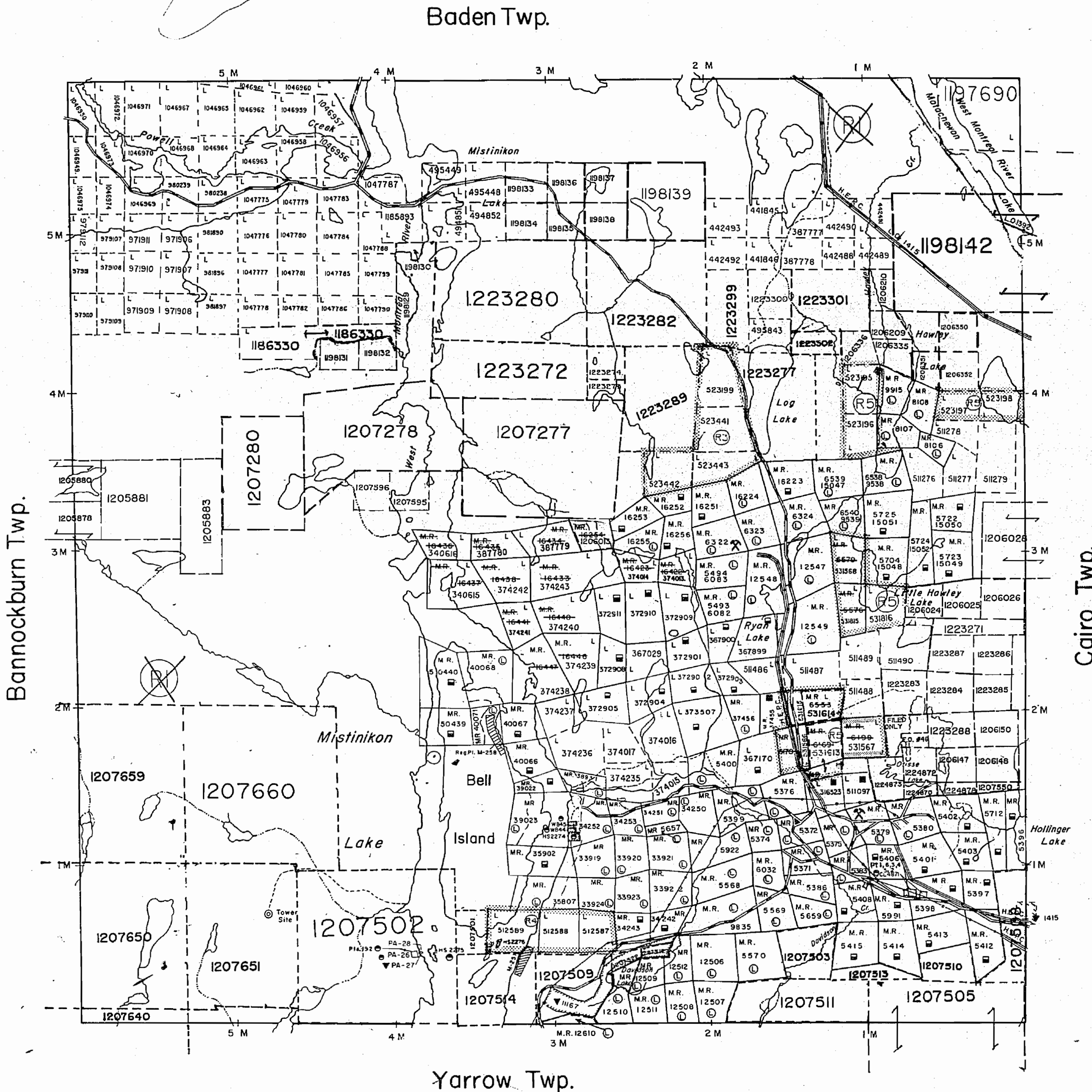
- M.R.O. - MINING RIGHTS ONLY
- S.R.O. - SURFACE RIGHTS ONLY
- M.+S. - MINING AND SURFACE RIGHTS

Description	Order No.	Date	Disposition	File
(R1)	W-L-10/94	MAY 17/94	S+M	
(R3)	W-L-18/95	MAR 30/95	S+M	
(R4)	W-L-19/95	MAR 30/95	S+M	
(R5)	W-L-20/95	MAR 30/95	S+M	
(R1) & (R2)	MINING & SURFACE RIGHTS REOPENED TO PROSPECTING, SALE OR LEASE. ORDER O-L-10/95. PREVIOUSLY WITHDRAWN UNDER ORDER #W 65/83 & W-L 71/94.			

THE INFORMATION THAT APPEARS ON THIS MAP HAS BEEN COMPILED FROM VARIOUS SOURCES, AND ACCURACY IS NOT GUARANTEED. THOSE WISHING TO STAKE MINING CLAIMS SHOULD CONSULT WITH THE MINING RECORDER, MINISTRY OF NORTHERN DEVELOPMENT AND MINES, FOR ADDITIONAL INFORMATION ON THE STATUS OF THE LANDS SHOWN HEREON.

NOTES

L.O. 7601 COVERS FLOODING RIGHTS IN THIS TWP. TO CONTOUR
870 TO ONT. HYDRO FILE: 12290 VOL.2



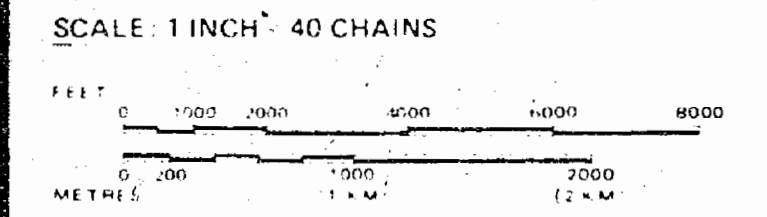
LEGEND

- HIGHWAY AND ROUTE No
- OTHER ROADS
- TRAILS
- SURVEYED LINES
- TOWNSHIPS, BASE LINES ETC
- LOTS, MINING CLAIMS, PARCELS, ETC
- UNSURVEYED LINES
- LOT LINES
- PARCEL BOUNDARY
- MINING CLAIMS ETC
- RAILWAY AND RIGHT OF WAY
- UTILITY LINES
- NON PERENNIAL STREAM
- FLOODING OR FLOODING RIGHTS
- SUBDIVISION OR COMPOSITE PLAN
- RESERVATIONS
- ORIGINAL SHORELINE
- MARSH OR MUSKEG
- MINES
- TRAVERSE MONUMENT

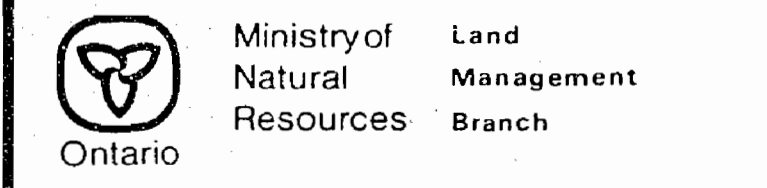
DISPOSITION OF CROWN LANDS

TYPE OF DOCUMENT	SYMBOL
PATENT, SURFACE & MINING RIGHTS	●
" SURFACE RIGHTS ONLY	○
" MINING RIGHTS ONLY	○ with dot
LEASE, SURFACE & MINING RIGHTS	○ or □
" SURFACE RIGHTS ONLY	□
" MINING RIGHTS ONLY	□ with dot
LICENCE OF OCCUPATION	▼
ORDER-IN-COUNCIL	OC
RESERVATION	⊙
CANCELLED	⊖
SAND & GRAVEL	⊕

NOTE: MINING RIGHTS IN PARCELS PATENTED PRIOR TO MAY 6, 1913, VESTED IN ORIGINAL PATENTEE BY THE PUBLIC LANDS ACT R.S.O. 1970, CHAP. 380, SEC. 63 SUBSEC 1



TOWNSHIP
POWELL
M.N.R. ADMINISTRATIVE DISTRICT
KIRKLAND LAKE
MINING DIVISION
LARDER LAKE
LAND TITLES / REGISTRY DIVISION
TIMISKAMING



Baden Twp.

THE TOWNSHIP OF POWELL

DISTRICT OF TIMISKAMING
MONTREAL RIVER MINING DIVISION

SCALE: 1-INCH=40 CHAINS

LEGEND

- PATENTED LAND (P)
- CROWN LAND SALE (C.S.)
- LEASES (L)
- LOCATED LAND (Loc.)
- LICENSE OF OCCUPATION (L.O.)
- MINING RIGHTS ONLY (M.R.O.)
- SURFACE RIGHTS ONLY (S.R.O.)
- ROADS
- IMPROVED ROADS
- KING'S HIGHWAYS
- RAILWAYS
- POWER LINES
- MARSH OR MUSKEG
- MINES
- CANCELLED (C)

NOTES

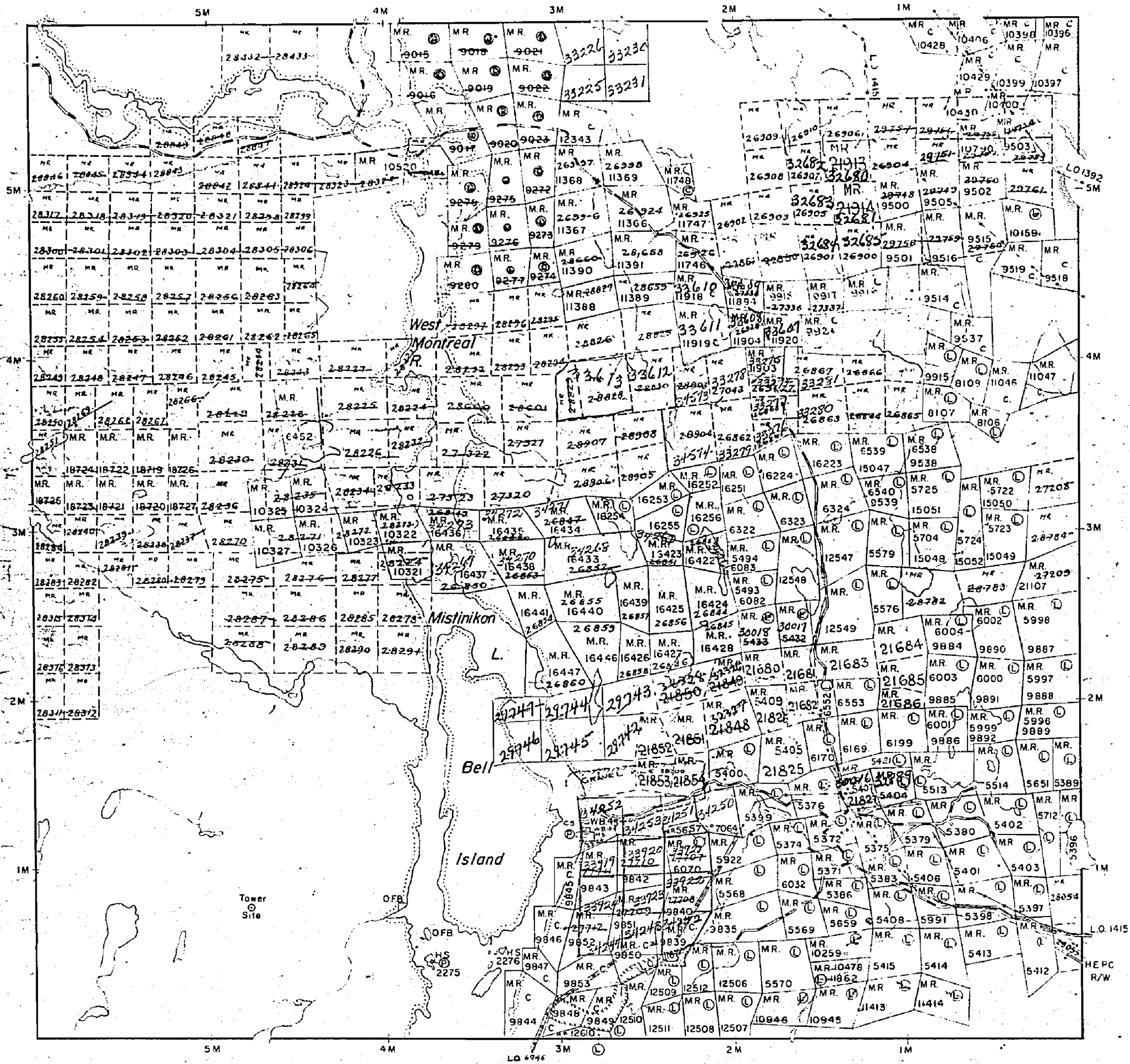
TIMAGAMI FOREST RESERVE

- L.O.1415 shown thus: --- File 46322
- L.O.1167 shown thus: --- File 90970
- 400' Reserve to the Dept. of Lands & Forests shown thus: ---
- L.O.1004 Flooding Rights H.E.P.C. File 12290

PLAN NO. - M-241

DEPARTMENT OF MINES

— ONTARIO —



Bannockburn Twp.

Cairo Twp.

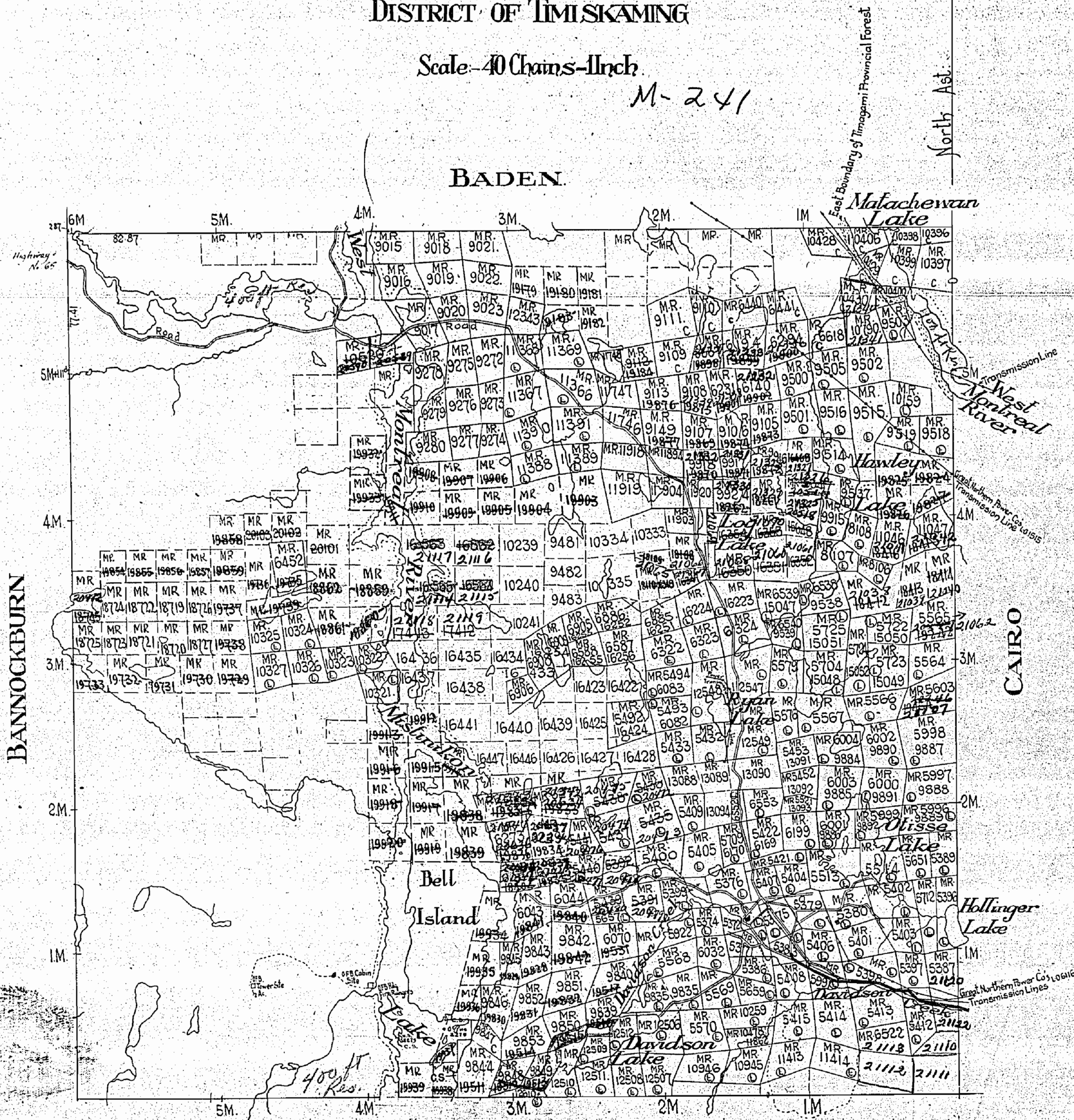
Yarrow Twp.

POWELL

TIMAGAMI PROVINCIAL FOREST
MONTREAL RIVER MINING DIVISION
DISTRICT OF TIMISKAMING

Scale: - 40 Chains - 1 Inch

M-241



BANNOCKBURN

CAIRO

YARROW

DISPOSITION OF CROWN LANDS

- Paved Highway
- Gravel Highway
- Other Roads
- Trail or Path
- Rapids, Portage
- Non-Perennial Stream
- Treedless Muskeg or Marsh
- Bridge, Buildings
- Electric Power Line

- PATENTED (P)
- LEASED (L)
- LICENSE OF OCCUPATION (LO)
- GRANTED BY ORDER IN COUNCIL (GO)
- CANCELLED (C)

Baden Twp.

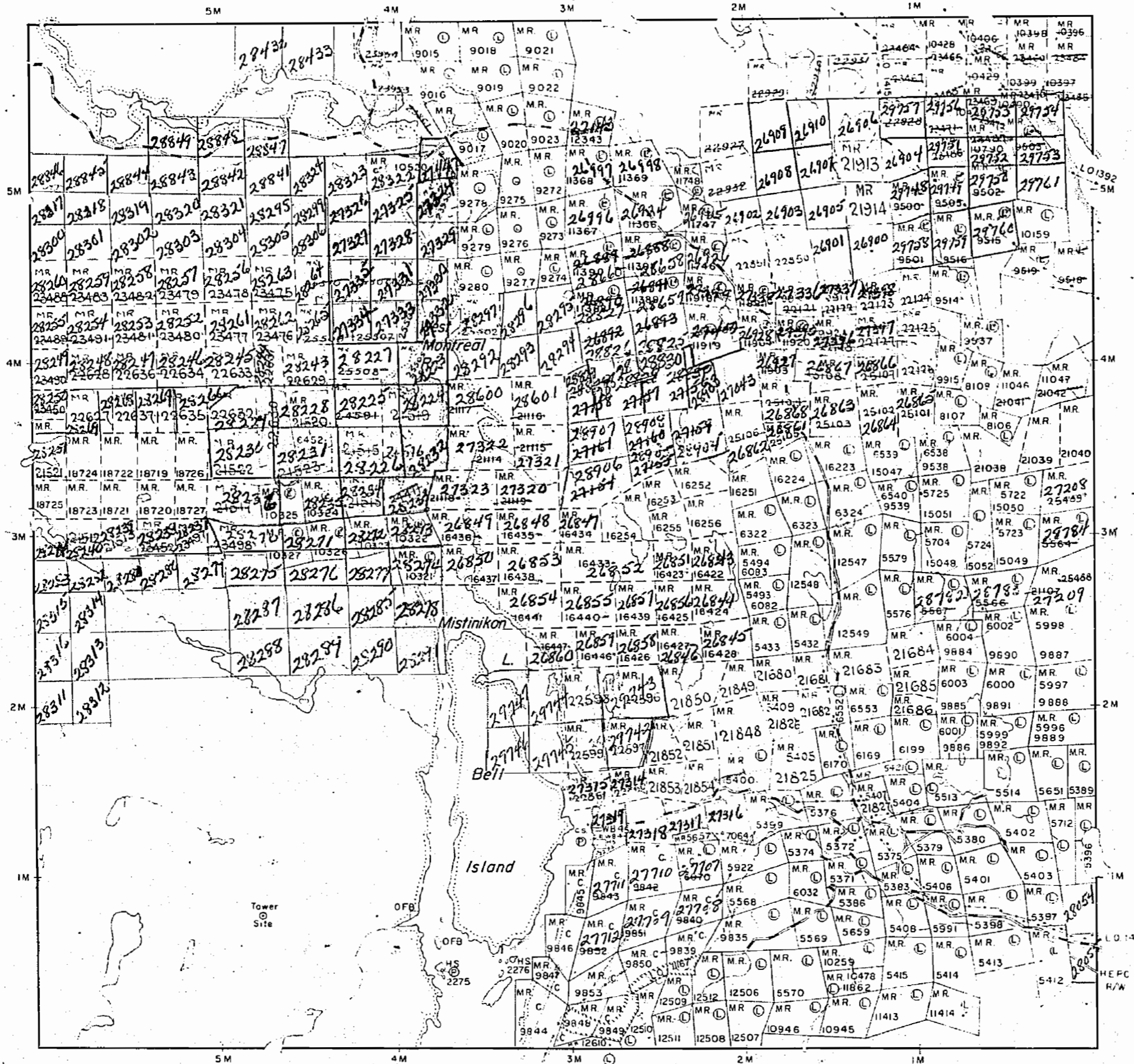
THE TOWNSHIP OF
OF
POWELL

DISTRICT OF
TIMISKAMING
MONTREAL RIVER
MINING DIVISION

SCALE: 1-INCH=40 CHAINS

Bannockburn Twp.

Cairo Twp.



LEGEND

- PATENTED LAND ⊙
- CROWN LAND SALE C.S.
- LEASES ⊙
- LOCATED LAND Loc.
- LICENSE OF OCCUPATION L.O.
- MINING RIGHTS ONLY M.R.O.
- SURFACE RIGHTS ONLY S.R.O.
- ROADS —
- IMPROVED ROADS —
- KING'S HIGHWAYS —
- RAILWAYS —
- POWER LINES —
- MARSH OR MUSKEG —
- MINES X
- CANCELLED C.

NOTES

TIMAGAMI FOREST RESERVE

L.O.1415 shown thus: — File 46322

L.O.1167 shown thus: — File 90970

400' Reserve to the Dept. of Lands & Forests shown thus: —

L.O. 1004 Flooding Rights H.E.P.C. File 1229C

Yarrow Twp.

PLAN NO. - M-241

DEPARTMENT OF MINES

— ONTARIO —

REFERENCES

AREAS WITHDRAWN FROM DISPOSITION

- M.R.O. - MINING RIGHTS ONLY
- S.R.O. - SURFACE RIGHTS ONLY
- M.+S. - MINING AND SURFACE RIGHTS

Description Order No. Date Disposition File

- ① - NW-65/83 NOV-18/83 C-1-M
- ② - W-L-17/84 MAY-17/84 C-1-M
- ③ - W-L-18/95 MAR-30/95 S+M
- ④ - W-L-19/95 MAR-30/95 S+M
- ⑤ - W-L-20/95 MAR-30/95 S+M

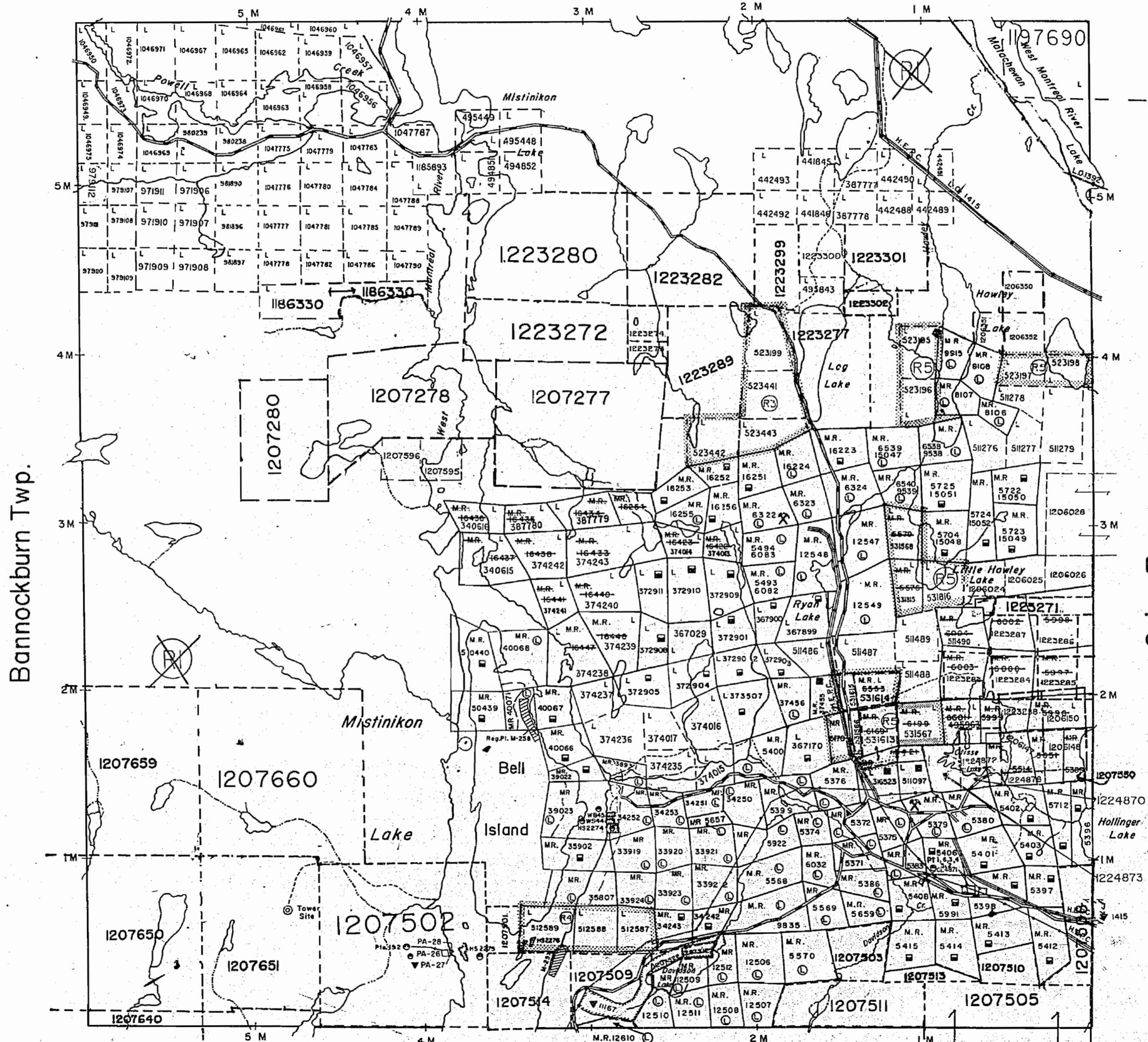
① & ② MINING & SURFACE RIGHTS REOPENED TO PROSPECTING, SALE OR LEASE, ORDER O-L-10/95, PREVIOUSLY WITHDRAWN UNDER ORDER #W 65/83 & W-L 71/94.

THE INFORMATION THAT APPEARS ON THIS MAP HAS BEEN COMPILED FROM VARIOUS SOURCES, AND ACCURACY IS NOT GUARANTEED. THOSE WISHING TO STAKE MINING CLAIMS SHOULD CONSULT WITH THE MINING RECORDER, MINISTRY OF NORTHERN DEVELOPMENT AND MINES, FOR ADDITIONAL INFORMATION ON THE STATUS OF THE LANDS SHOWN HEREON.

NOTES

L.O. 7601 COVERS FLOODING RIGHTS IN THIS TWP. TO CONTOUR 970 TO ONT. HYDRO FILE: 12290 VOL.2

Baden Twp.



LEGEND

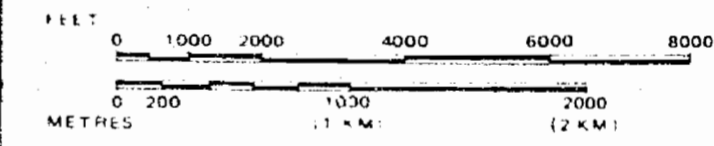
- HIGHWAY AND ROUTE NO.
- OTHER ROADS
- TRAILS
- SURVEYED LINES
- TOWNSHIPS BASE LINES ET.
- LOTS, MINING CLAIMS, PARCELS, ETC.
- UNSURVEYED LINES
- LOT LINES
- PARCEL BOUNDARY
- MINING CLAIMS ETC.
- RAILWAY AND RIGHT OF WAY
- UTILITY LINES
- NON PERENNIAL STREAM
- FLOODING OR FLOODING RIGHTS
- SUBDIVISION OR COMPOSITE PLAN
- RESERVATIONS
- ORIGINAL SHORELINE
- MARSH OR MUSKEG
- MINES
- TRAVERSE MONUMENT

DISPOSITION OF CROWN LANDS

TYPE OF DOCUMENT	SYMBOL
PATENT, SURFACE & MINING RIGHTS	●
" SURFACE RIGHTS ONLY	○
" MINING RIGHTS ONLY	○
LEASE, SURFACE & MINING RIGHTS	⊙ or ■
" SURFACE RIGHTS ONLY	□
" MINING RIGHTS ONLY	□
LICENCE OF OCCUPATION	▽
ORDER-IN-COUNCIL	OC
RESERVATION	⊙
CANCELLED	⊙
SAND & GRAVEL	⊙

NOTE: MINING RIGHTS IN PARCELS PATENTED PRIOR TO MAY 6, 1913, VESTED IN ORIGINAL PATENTEE BY THE PUBLIC LANDS ACT, R.S.O. 1910, CHAP. 380, SEC. 63 SUBSEC. 1.

SCALE: 1 INCH = 40 CHAINS



TOWNSHIP
POWELL
 M.N.R. ADMINISTRATIVE DISTRICT
KIRKLAND LAKE
 MINING DIVISION
LARDER LAKE
 LAND TITLES / REGISTRY DIVISION
TIMISKAMING

