Weikwabinonaw Lake - G-777

90°30' 90°15' 48°15'

Icarus Lake G-734

Wabindon Lake - G-774

Yellowhammer Lake
Yellowhammer River
Canthook Lake
Sunbeam Lake
Moligne Lake
Addie Lake (abandoned)
Whistle Lake
Whistle Lake
Jar Lake
Fortune Lake
Prelate Lake
Iron Range Lake
Sandstone Creek
Sandstone Lake
Kindreds Creek
Kindreds Lake
Little Whitefish Lake
West Wabindon Lake
Wabindon Cr.
Baker Lake
Rose Lake
Arrow River
Mountain Lake
North Lake
Arrow Lake
Rove Lake
Rove River
Mountain Lake

M.T.C. PIT 876
M.T.C. PIT 875
M.T.C. PIT 877
M.T.C. PIT 795
M.T.C. PIT 794
M.T.C. Gravel Pit No. 2E4
GRAVEL FILE 148908
GRAVEL FILE 148909
REG. PLAN M. 347
REG. PLAN M. 486
RESERVE FILE 150704 Sept. 22, 1970
REF. 13057 AA 100' R/W
588
Plat Centre TBP.09
TBP-10
LOT 6 PLAN SIM-460
SIM-460
M-46
M-46
M-46

2480

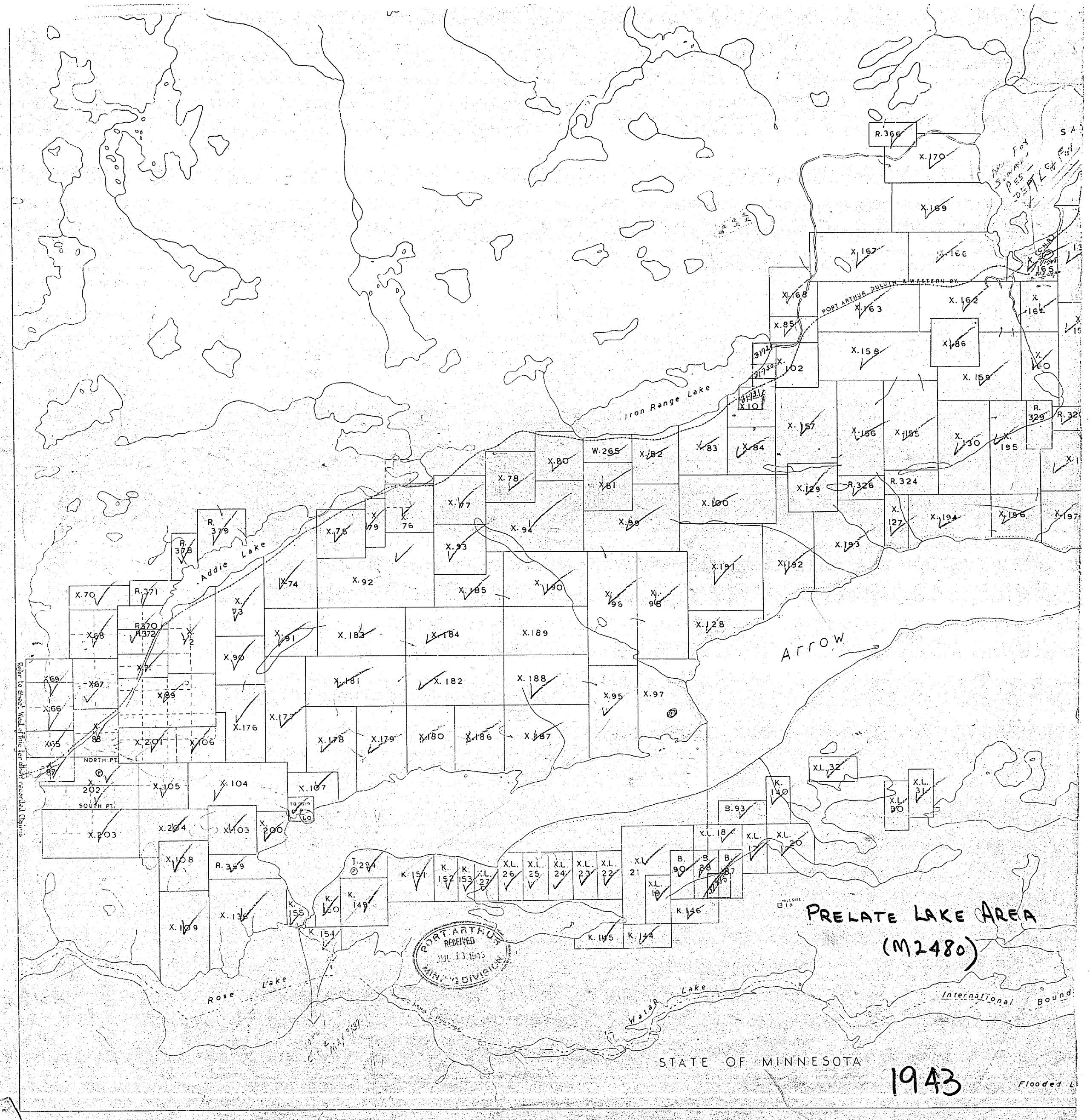
R.366
X.170
X.169
X.167
X.166
X.165
X.168
X.163
X.162
X.164
X.85
X.158
X.102
X.186
X.159
X.160
X.101
Iron Range Lake
X.157
X.156
X.155
X.130
X.195
R.329
R.325
X.83
X.84
W.265
X.182
X.80
X.78
X.81
X.77
X.94
X.100
X.129
R.326
R.324
X.127
X.194
X.196
X.197
X.193
X.191
X.192
X.75
X.79
X.76
X.93
X.92
X.74
X.185
X.190
X.96
X.98
X.128
Addie Lake
R.379
R.378
R.371
R.370
R.372
X.70
X.73
X.68
X.72
X.91
X.183
X.184
X.189
X.90
X.71
X.181
X.182
X.188
X.95
X.97
X.69
X.67
X.89
X.66
X.65
X.88
X.176
X.177
X.178
X.179
X.180
X.186
X.187
X.201
X.106
NORTH PT.
X.202
SOUTH PT.
X.105
X.104
X.107
X.203
X.204
X.103
X.200
X.108
R.359
X.109
X.136
K.155
K.150
K.149
K.154
K.151
K.152
K.153
X.L.27
X.L.26
X.L.25
X.L.24
X.L.23
X.L.22
X.L.21
X.L.19
K.146
K.145
K.144
B.90
B.88
B.87
B.93
K.140
X.L.32
X.L.31
X.L.30
X.L.18
X.L.17
X.L.20
Arrow
Rose Lake
Lake Wataip
International Bound
PRELATE LAKE AREA
(M2480)
STATE OF MINNESOTA
1943
PORT ARTHUR
RECEIVED
JUL 13 1943
MINING DIVISION
Refer to Sheet West of this for other recorded Claims

2480


CANTHOOK LAKE
ARROW LAKE AREA
X 64
X 62
X 63
X 61
X 137
202
205
206
83002
83003
83004
83190
83191
83196
83195
83200
83199
83202
83201
83211
83210
83180
83213
83212
83182
83215
83214
83209
1957
MINING DIVISION

2480

SANDSTONE LAKE

R. 366

X.170

X.165

X.162

X.158

X.159

X.151

X.157

X.156

X.155

X.130

X.195.

R 329

R 320

X.199.

X.129.

R 326.1

R 324

X.127.

X.194

X.196

X.197

X.193

X.191.

X.192.

X.128

ARROW LAKE.

FLOODING RIGHTS 1532'

X.99

X.100.

X.81.

X.78

X.94

X.93

X.92

X.77

X.76

R 379

R 378

Lake

X.70

R 371

X.185

X.190

X 96

X 98

X.183.

X.184

X.189

X.181.

X.182

X.188

X.95

X.97

X.69

X.67

X.66

X.176

X.177.

X.178

X.179

X.180

X.186

X.187

X.106

X.105

X.104

X.107

SOUTH PT.

X.203

X.204

X.103

X.200

X.108

R 369

X.109.

X.136

K 155

K 150

K 149.

K 154

K 151

K 152

K 153

X.L 27

X.L 26

X.L 25

X.L 24

X.L 23

X.L 22

X.L 21

X.L 19

K 146

K 145

K 144

B 90

B 88

B 87

X.L. 18

X.L. 17

X.L. 20

B.93

K 140

X.L 32.

X.L 31

X.L 30

PRELATE LAKE AREA (M2480)

1952

15

PORT ARTHUR RECEIVED FEB 22 1952 MINING DIVISION

PORT ARTHUR RECEIVED FEB 22 1952 MINING DIVISION

ROSE LAKE.

Boundary

Note. Floodda areas shown Thus

Surface reservations 200' wide by Dept of L & F shewn hereon thus ——— This reservation to apply also along the shore line of all islands lying within the delineated areas.

STATE OF MINNESOTA. U.S.A.

2480

Yellowhammer Lake

Canthook L.

Fortune L.

Sundeam Lake

Prelate Lake

Iron Range Lake

Addie Lake

1957

PRELATE LAKE AREA (M2480)

ARROW

West Wabindon Lake

Little Whitefish L.

Kindreds L.

Baker Lake

Watap L.

Rove L.

Rose Lake

North L.

INTERNATIONAL

State of Mi

2480

Yellowhammer Lake

Conthook L.

Sunbeam Lake

Fortune L.

Pretate Lake

Iron Range Line

Addie Lake

CNR

North L.

P N. Pt 202 K S. Pt

TB P 9719 L.O

T P 234

P.P. 727

P.P. 763

P.P. 764

SAC P K 140

Little Whitefish L.

West Wabindon Lake

Kindreds L.

ARROW

Baker Lake

Rose Lake

INTERNATIONAL

Watap L.

Rove L.

1959

State of Minnesota

2480

Weikwabinonaw Lake - M.2679

AREA OF

PRELATE LAKE

DISTRICT OF
THUNDER BAY

PORT ARTHUR
MINING DIVISION

SCALE: 1-INCH = 40 CHAINS

LEGEND

PATENTED LAND	(P)
CROWN LAND SALE	C.S.L.
LEASES	(L)
LOCATED LAND	Loc.
LICENSE OF OCCUPATION	L.O.
MINING RIGHTS ONLY	M.R.O.
SURFACE RIGHTS ONLY	S.R.O.
ROADS	
IMPROVED ROADS	
KING'S HIGHWAYS	
RAILWAYS	
POWER LINES	
MARSH OR MUSKEG	
MINES	
CANCELLED	C.

NOTES

400' surface rights reservation around all lakes and rivers.

Summer resort locations patented for surface rights only shown thus (S)

Flooding

Proposed flooding on Arrow Lake to contour elevation 1532'. Files: 44128, 123347.

(43) SEE LAND ROLL - PRELATE L. S.R.O. & M.R.O. WITHDRAWN FROM STAKING.

1967

PLAN NO. M.2480

DEPARTMENT OF MINES
— ONTARIO —

Icarus Lake - M.3072

Wabindon Lake - M.1743

MINNESOTA U.S.A.

INTERNATIONAL BOUNDARY

482902
481902

2480

Weikwabinonaw Lake - M.2679

Icarus Lake - M.3072

Wabindon Lake - M.1743

MINNESOTA U.S.A.

AREA OF

PRELATE LAKE

DISTRICT OF
THUNDER BAY

THUNDER BAY
MINING DIVISION

SCALE: 1-INCH = 40 CHAINS

LEGEND

PATENTED LAND	P.
CROWN LAND SALE	C.S.
LEASES	Ls.
LOCATED LAND	Loc.
LICENSE OF OCCUPATION	Lo.
MINING RIGHTS ONLY	M.R.O.
SURFACE RIGHTS ONLY	S.R.O.
ROADS	
IMPROVED ROADS	
KING'S HIGHWAYS	
RAILWAYS	
POWER LINES	
MARSH OR MUSKEG	
MINES	
CANCELLED	C.

NOTES

400' surface rights reservation around all lakes and rivers.

Summer resort locations patented for surface rights only shown thus ⊖

Flooding

Proposed flooding on Arrow Lake to contour elevation 1532'. Files: 44128, 123347.

Areas withdrawn from staking under Section 43 of the Mining Act (R.S.O. 1970)

	File	Date	Disposition
43	187602	18/5/73	SR & MR

Order No. W.22/73

W62/74 185216 28Nov74 S.R.O.

1977

THUNDER BAY DISTRICT
NATIONAL TOPOGRAPHIC SERIES 52 B1

PLAN NO. M 2480

Weikwabinonaw Lake - M.2679

Icarus Lake - M.3072

Wabindon Lake - M.1743

AREA OF

PRELATE LAKE

DISTRICT OF
THUNDER BAY

THUNDER BAY
MINING DIVISION

SCALE: 1-INCH = 40 CHAINS

LEGEND

PATENTED LAND	P.
CROWN LAND SALE	C.S.
LEASES	L.
LOCATED LAND	Loc.
LICENSE OF OCCUPATION	L.O.
MINING RIGHTS ONLY	M.R.O.
SURFACE RIGHTS ONLY	S.R.O.
ROADS	
IMPROVED ROADS	
KING'S HIGHWAYS	
RAILWAYS	
POWER LINES	
MARSH OR MUSKEG	
MINES	
CANCELLED	C.

NOTES

400' surface rights reservation around all lakes and rivers.

Summer resort locations patented for surface rights only shown thus' ⊕

Flooding

Proposed flooding on Arrow Lake to contour elevation 1532' Files: 44128, 123347.

Areas withdrawn from staking under Section 43 of the Mining Act (R.S.O. 1970)

	File	Date	Disposition
(43)	187602	18/5/73	SR & MR

Order N° : W.22/73 cancelled June 29/83 Over 18/5/73

(5) 852/74 185216 25Nov74 S.R.O.

Prelate Lake

Iron Range Lake

Sandstone Creek

Sandstone Lake

Sunbeam Lake

Cowboy Lake

Tollesbomset Lake

Melitopa Lake

Agassiz Lake

Arrow Lake

West Wabindon Lake

Little Whitefish Lake

Wabindon Lake

Kindreds Creek

Kindreds Lake

Baker Lake

Rose Lake

Mountain Lake

Rose River

Arrow River

Prelate River

Kawashada River

Pipestone Lake

Pipestone River

Sandstone Creek

Kawashada Lake

Gravel Pit

Sand & Gravel Pit

Sand Pit

Gravel Pit

Stone Quarry

Stone Crusher

Sand & Gravel Crusher

Sand Crusher

Gravel Crusher

Stone Crusher & Quarry

Sand & Gravel Crusher & Pit

Sand Crusher & Pit

Gravel Crusher & Pit

2480

Weikwabinonaw Lake - M.2679

Icarus Lake - M.3072

Wabindon Lake - M.1743

AREA OF

PRELATE LAKE

DISTRICT OF
THUNDER BAY

PORT ARTHUR
MINING DIVISION

SCALE: 1-INCH = 40 CHAINS

LEGEND

PATENTED LAND	(P)
CROWN LAND SALE	C.S.
LEASES	(L)
LOCATED LAND	Loc.
LICENSE OF OCCUPATION	L.O.
MINING RIGHTS ONLY	M.R.O.
SURFACE RIGHTS ONLY	S.R.O.
ROADS	
IMPROVED ROADS	
KING'S HIGHWAYS	
RAILWAYS	
POWER LINES	
MARSH OR MUSKEG	
MINES	
CANCELLED	C.

NOTES

400' surface rights reservation around all lakes and rivers.

Summer resort locations patented for surface rights only shown thus (S)

Flooding

Proposed flooding on Arrow Lake to contour elevation 1532'. Files: 44128, 123347.

(43) SEE LAND ROLL ~~DESIGN TWP.~~ PRELATE L. S.R.O. & M.R.O. WITHDRAWN FROM STAKING.

1967

PLAN NO. M.2480

DEPARTMENT OF MINES
— ONTARIO —

2480

PRELATE LAKE AREA
(M2480)

STATE OF MINNESOTA
1943

PORT ARTHUR
RECEIVED
JUL 13 1943
MINING DIVISION

2480

Yellowhammer Lake

Canthook L.

Fortune L.

Sunbeam Lake

Pretate Lake

Iron Range Line

Addie Lake

North L.

202 N. Pt K S Pt

TB 9719 L.O

T 234

K 140

Little Whitefish L.

West Wabindon Lake

Kindreds L.

ARROW

Baker Lake

Rose Lake

INTERNATIONAL

Watap L.

Rove L.

1959

State of Minnesota

2480



1957

MINING DIVISION

2480

Yellowhammer Lake

Canthook L.

Sunbeam Lake

Fortune L.

Prelate Lake

Iron Range Lake

Addie Lake

North L.

Rose Lake

INTERNATIONAL

Baker Lake

Rove L.

ARROW

Watap L.

Kindreds L.

Little Whitefish L.

West Wabindon Lake

P.P. 727
P.P. 763

1957
PRELATE LAKE
AREA (M2480)

2480

Weikwabinonaw Lake - M.2679

Icarus Lake - M.3072

Wabindon Lake - M.1743

AREA OF

PRELATE LAKE

DISTRICT OF
THUNDER BAY

THUNDER BAY
MINING DIVISION

SCALE: 1-INCH = 40 CHAINS

LEGEND

PATENTED LAND	(P)
CROWN LAND SALE	C.S.
LEASES	(L)
LOCATED LAND	Loc.
LICENSE OF OCCUPATION	L.O.
MINING RIGHTS ONLY	M.R.O.
SURFACE RIGHTS ONLY	S.R.O.
ROADS	
IMPROVED ROADS	
KING'S HIGHWAYS	
RAILWAYS	
POWER LINES	
MARSH OR MUSKEG	
MINES	
CANCELLED	C.

NOTES

400' surface rights reservation around all lakes and rivers.

Summer resort locations patented for surface rights only shown thus (P)

Flooding

Proposed flooding on Arrow Lake to contour elevation 1532'. Files: 44128, 123347.

Areas withdrawn from staking under Section 43 of the Mining Act.(R.S.O 1970)

	File	Date	Disposition
(43)	187302	18/5/73	SR & MR

Order Nº : W.22/73

(S) W62/74 185216 29Nov74 S.R.O.

1977

Thunder Bay District
NATIONAL TOPOGRAPHIC SERIES 52 B1

PLAN NO. M.2480

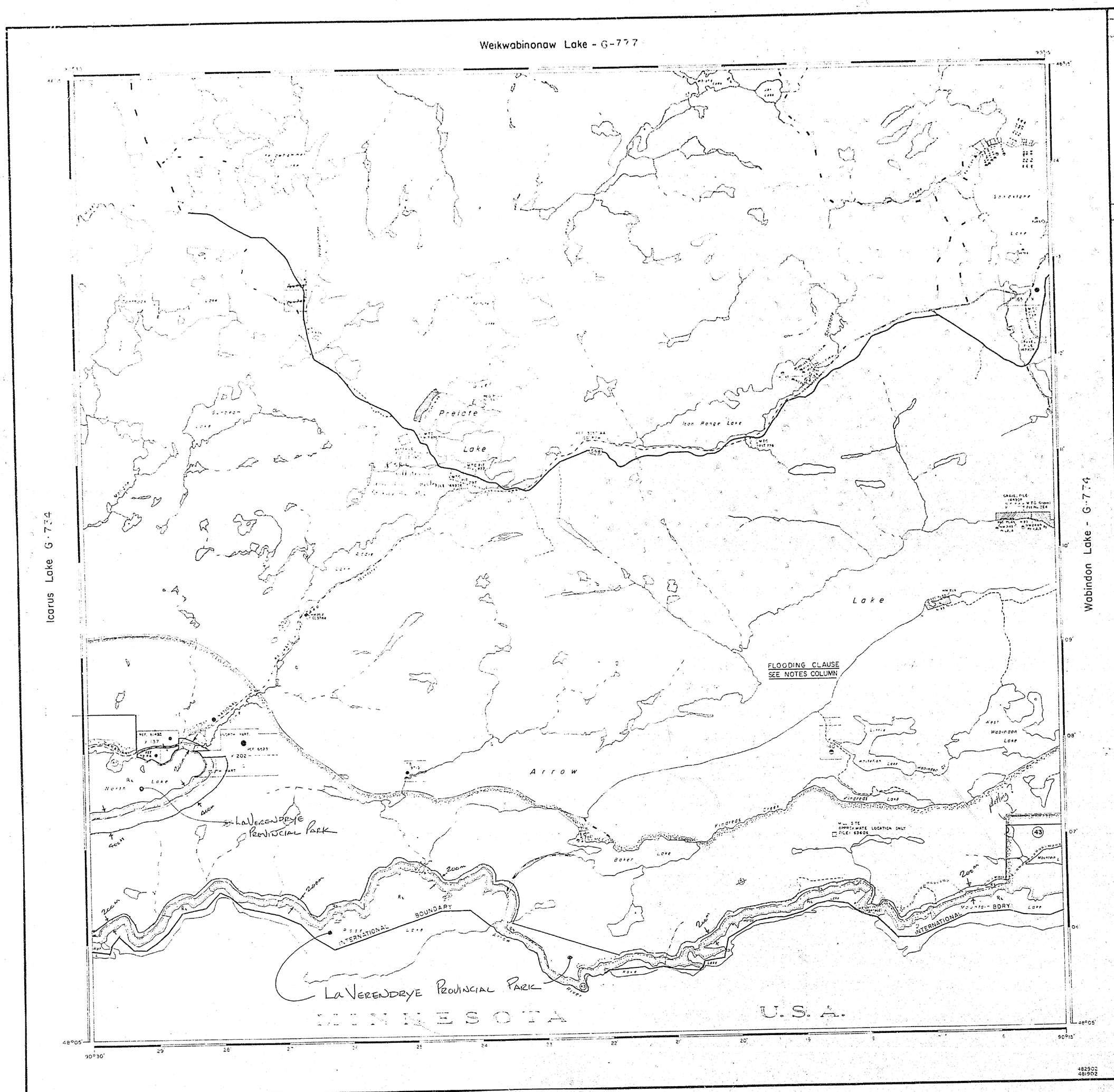

LEGEND

DISPOSITION OF CROWN LANDS

TYPE OF DOCUMENT — SYMBOL

LICENCE OF OCCUPATION
ORDER IN COUNCIL
RESERVATION
CANCELLED
SAND & GRAVEL

NOTE: MINING RIGHTS IN PARCELS PATENTED PRIOR TO MARCH 1913 VESTED IN ORIGINAL PATENTEE AS THE FORMER LANDS ACT R.S.O. 1970 CHAP. 380 SEC. 43 SUBSEC. 1

SCALE: 1 INCH = 40 CHAINS

METRES

NOTES

FLOODING

Proposed flooding on Arrow Lake to contour elevation 1532' Files: 44128, 123347.

AREAS WITHDRAWN FROM DISPOSITION

M.R.O. – MINING RIGHTS ONLY
S.R.O. – SURFACE RIGHTS ONLY
M.+ S. – MINING AND SURFACE RIGHTS

Description	Order No.	Date	Disposition	File
	W02/73	18/5/73	M.B.S.	187602
	W62/74	28 NOV 74	S.R.O.	183216

cancelled June 29/83

R2 W71/83 WITHDRAWN FROM STAKING
R3 W12/83 WITHDRAWN FROM STAKING

AREA

PRELATE LAKE

M.N.R. ADMINISTRATIVE DISTRICT
THUNDER BAY
MINING DIVISION
THUNDER BAY
LAND TITLES / REGISTRY DIVISION
THUNDER BAY

Ontario — Ministry of Natural Resources — Land Management Branch

Date OCTOBER 1982
June 8/83

Number G-754

482902
481902

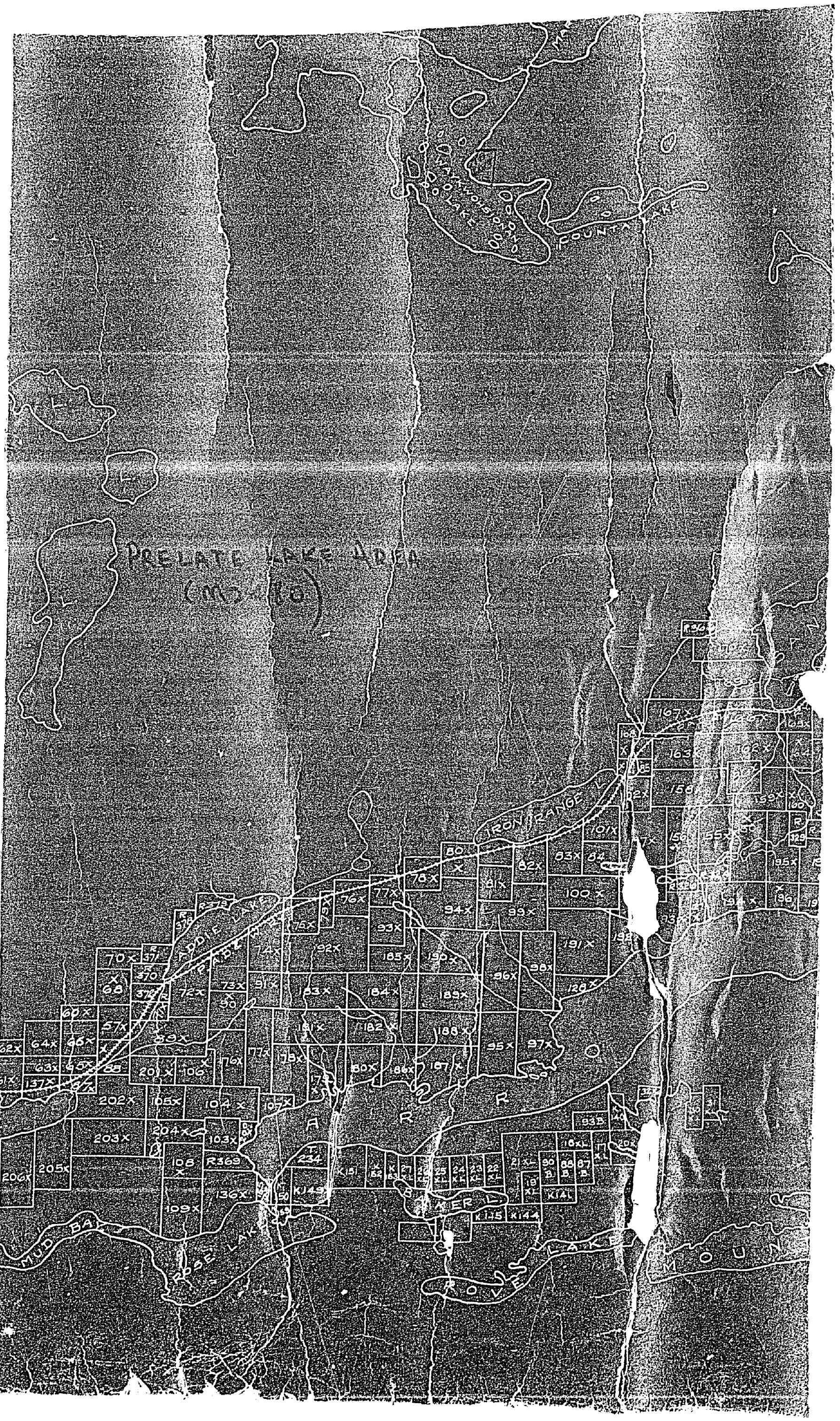
PRELATE LAKE AREA
(MC-18)
IRON RANGE
MUD
LAKE
MOUNTAIN LAKE

2480

Yellowhammer Lake
Conthook L.
Fortune L.
Sunbeam Lake
Prelate Lake
Aiddie Lake
North L.
Rose Lake
INTERNATIONAL
ARROW
Iron Range Lake
Baker Lake
Rove L.
Watap L.
Little Whitefish L.
West Wabinton Lake
Kindreds L.
P.P. 727
P.P. 763
P.P. 761
P.P. 764
165 X
202 N. Pt.
S. Pt
K 140
9719 L.O.
State of Minnesota

2480

Reta L.

Sprucefir L.

Yellowhammer Lake

Canthook L.

Fortune L.

Sunbeam Lake

Pretate Lake

Iron Range

Ardie Lake

North L.

Rose Lake

ARROW

Little Whitefish

West Wabindon Lake

Kindreds L.

Baker Lake

Water L.

Rove L.

State of Minnesota

2480

Reta L.

Sprucefir L.

Yellowhammer Lake

Canthook L.

Fortune L.

Sunbeam Lake

Pretate Lake

Addie Lake

North L.

Rose Lake

Rove L.

Walap L.

Daker Lake

Kindreds L.

Little Whitefish

West Wabindon Lake

ARROW

T 234

T 165

K 140

P.P. 727
P.P. 763

P.P. 761

PP 764

State of Minnesota

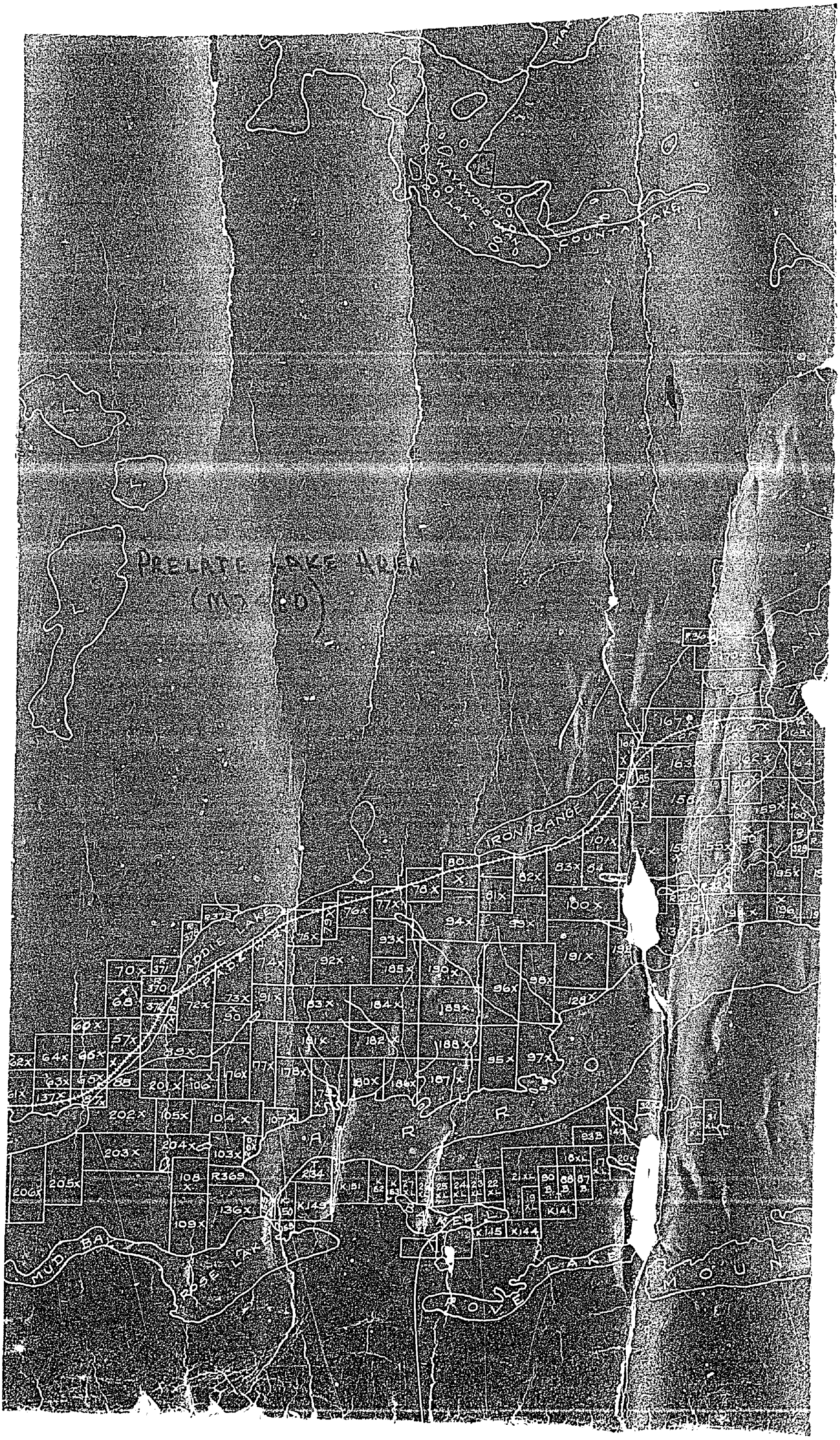
PRENTICE LAKE AREA
(MAP 80)
IRON RANGE
MUD BAY
LAKE
MOUNTAIN
ROVE

2480

Yellowhammer Lake
Conthook L.
Fortune L.
Sunbeam Lake
Prelate Lake
Aldrie Lake
Iron Range Line
P.P. 727
P.P. 763
P.P. 761
P.P. 764
165
X
202
N. Pt.
S. Pt.
North L.
T B 9719 L.O.
I T 234
5X6 K 140
ARROW
Little Whitefish L.
West Wabinton Lake
Kindreds
Baker Lake
Watap L.
Rove L.
Rose Lake
INTERNATIONAL
State of Minnesota

2480

Weikwabinonaw Lake - M.2679

Icarus Lake - M.3072

Wabindon Lake - M.1743

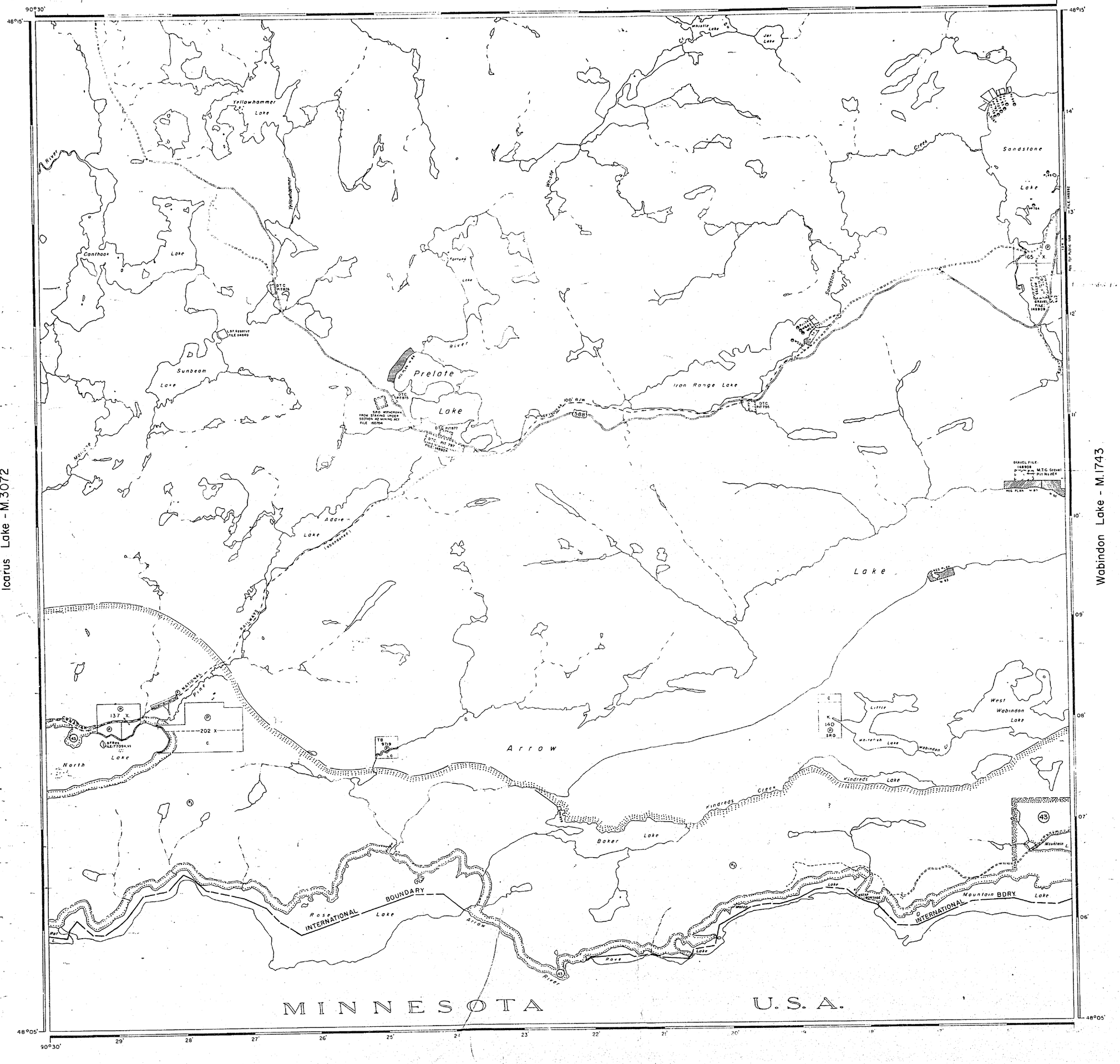

AREA OF

PRELATE LAKE

DISTRICT OF
THUNDER BAY

THUNDER BAY
MINING DIVISION

SCALE: 1-INCH = 40 CHAINS

LEGEND

PATENTED LAND	P.
CROWN LAND SALE	C.S.
LEASES	L.
LOCATED LAND	Loc.
LICENSE OF OCCUPATION	L.O.
MINING RIGHTS ONLY	M.R.O.
SURFACE RIGHTS ONLY	S.R.O.
ROADS	
IMPROVED ROADS	
KING'S HIGHWAYS	
RAILWAYS	
POWER LINES	
MARSH OR MUSKEG	
MINES	
CANCELLED	C.

NOTES

400' surface rights reservation around all lakes and rivers.

Summer resort locations patented for surface rights only shown thus ⊖

Flooding

Proposed flooding on Arrow Lake to contour elevation 1532'. Files: 44128, 123347.

Areas withdrawn from staking under Section 43 of the Mining Act. (R.S.O 1970)

	File	Date	Disposition
(43)	187602	18/5/73	SR & MR

Order Nº : W.22/73

Ⓡ W62/74 185216 29Nov74 S.R.O.

1977

Thunder Bay District
NATIONAL TOPOGRAPHIC SERIES 52 B/1

PLAN NO. M.2480

2480

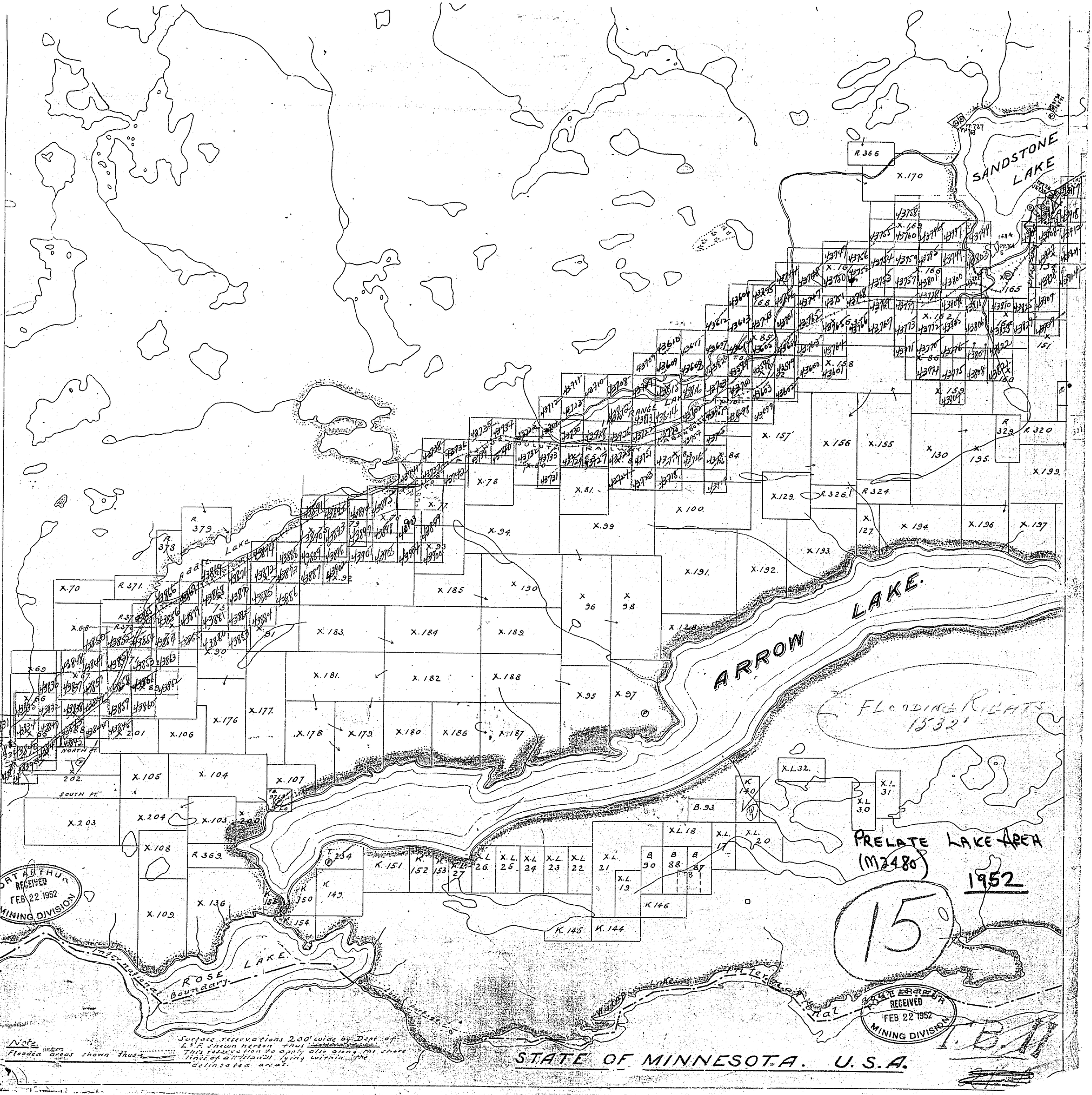
SANDSTONE LAKE
R. 366
X. 170
X. 162
X. 167
X. 160
X. 165
X. 162
X. 85
X. 158
X. 159
X. 151
X. 150
X. 157
X. 156
X. 155
X. 130
X. 195.
R 329
R 320
X. 199.
X. 129.
R 326.1
R 324
X. 127.
X. 194
X. 196
X. 197
X. 193
X. 192.
X. 191.
X. 100.
X. 99
X. 94
X. 81.
X. 78
X. 77
X. 93
X. 92
X. 91
X. 90
X. 70
R 371
R 372
R 373
R 378
R 379
Lake
X. 68
X. 69
X. 67
X. 66
X. 65
X. 201
X. 106
X. 176
X. 177.
X. 178
X. 179
X. 180
X. 186
X. 187
X. 183.
X. 184
X. 189
X. 181.
X. 182
X. 188
X. 185
X. 190
X. 96
X. 98
X. 128
X. 95
X. 97
NORTH PT.
SOUTH PT.
202.
X. 105
X. 104
X. 107
X. 203
X. 204
X. 103
X. 200
X. 108
R 369.
X. 109.
X. 136
K. 151
K. 152
K. 153
K. 154
K. 155
K. 150
K. 149.
K. 145
K. 144
K 146
X.L. 26.
X.L. 25
X.L. 24
X.L. 23
X.L. 22
X.L. 21
X.L. 19
X.L. 18
X.L. 17
X.L. 20
X.L. 32.
X.L. 31
X.L. 30
B. 93
B 90
B 88
B 87
K 140
ARROW LAKE.
FLOODING RIGHTS
1532'
ROSE LAKE
International Boundary
Lake Superior
STATE OF MINNESOTA. U.S.A.
PRELATE LAKE AREA
(M2480)
1952
15°
PORT ARTHUR
RECEIVED
FEB 22 1952
MINING DIVISION
Note.
Flooded areas shown thus
Surface reservations 200' wide by Dept. of Lands & Forests shown hereon thus
This reservation to apply all along the shore lines of all islands lying within the delineated areas.

Icarus Lake G-734

Wabindon Lake - G-774

Prelate Lake

Iron Range Lake

Sunbeam Lake

Addie Lake

Arrow Lake

Little West Wabindon Lake

Wabindon Lake

Kindreds Lake

Baker Lake

Rose Lake

Acorn Lake

North Lake

Ontario Creek

Kindreds Creek

Rainy River

Rainy River Basin

Ontario Creek Basin

Thunder Bay Tertiary

TEP-10

1231971

1232212

*52 withdrawn from staking under Section 42 Mining Act

Reserve for Hydro Sub. 22, 1929

Reserve for Hydro Sub. 22, 1929

Ref. 51435 X 137

Ref. 64251 X 202 (North Part)

TB 9719

140

LaVERENDRYE PROVINCIAL PARK

LaVERENDRYE PROVINCIAL PARK

INTERNATIONAL BOUNDARY

INTERNATIONAL Mountain BDRY

FLOODING CLAUSE SEE NOTES COLUMN

MINNESOTA U.S.A.

48°05'

90°30'

29 28 27 26 25 24 23 22 21 20 19

09 08 07 06

LOT LINES
PARCEL BOUNDARY
MINING CLAIMS ETC.
RAILWAY AND RIGHT OF WAY
UTILITY LINES
NON PERENNIAL STREAM
FLOODING OR FLOODING RIGHTS
SUBDIVISION OR COMPOSITE PLAN
RESERVATIONS
ORIGINAL SHORELINE
MARSH OR MUSKEG
MINES
TRAVERSE MONUMENT

DISPOSITION OF CROWN LANDS

TYPE OF DOCUMENT	SYMBOL
PATENT, SURFACE & MINING RIGHTS	
" SURFACE RIGHTS ONLY	
" MINING RIGHTS ONLY	
LEASE, SURFACE & MINING RIGHTS	
" SURFACE RIGHTS ONLY	
" MINING RIGHTS ONLY	
LICENCE OF OCCUPATION	
ORDER IN COUNCIL	
RESERVATION	
CANCELLED	
SAND & GRAVEL	

LAND USE PERMITS FOR COMMERCIAL TOURISM/OUTPOST CAMPS

NOTE: MINING RIGHTS IN PARCELS PATENTED PRIOR TO MAY 6, 1913, VESTED IN ORIGINAL PATENTEE, OF THE CROWN LANDS ACT, R.S.O. 1970, CHAP. 380, SEC. 64, PARA 1.

SCALE: 1 INCH = 40 CHAINS

FEET 0 1,000 2,000 3,000 4,000

METRES 0 250 500 750 1000

NOTES

FLOODING

Proposed flooding to Arrow Lake to outflow elevation 1052'
Files: 64128, 123347.

AREAS WITHDRAWN FROM DISPOSITION

W.M.R. - MINING RIGHTS ONLY

S.R.O. - SURFACE RIGHTS ONLY

M.N.R. - MINING AND SURFACE RIGHTS

Surveyed September 30th, 19 79

Cancelled

COTTAGE LOTS (summer resorts) Not Open for Staking Sec. 31 (4)

MINING & SURFACE RIGHTS WITHDRAWN FROM STAKING UNDER M.I.N.A. REGS. TO PROTECT FOREST RESEARCH SAMPLE PLOTS

MINING & SURFACE RIGHTS WITHDRAWN FROM STAKING UNDER M.I.N.A. REGS. TO PROTECT FOREST RESEARCH SAMPLE PLOTS

MINING AND SURFACE RIGHTS WITHDRAWN FROM STAKING UNDER M.I.N.A. REGS. TO PROTECT FOREST RESEARCH SAMPLE PLOTS

DATE OF ISSUE

NOV 18 1998

PROVINCIAL RECORDER'S OFFICE : SUDBURY

THE INFORMATION THAT APPEARS ON THIS MAP HAS BEEN COMPILED FROM VARIOUS SOURCES AND ACCURACY IS NOT GUARANTEED. THOSE WISHING TO STAKE MINING CLAIMS SHOULD CONSULT WITH THE MINING RECORDER, MINISTRY OF NORTHERN DEVELOPMENT AND MINES, FOR ADDITIONAL INFORMATION ON THE STATUS OF THE LANDS SHOWN HEREON.

AREA

PRELATE LAKE

M.N.R. ADMINISTRATIVE DISTRICT
THUNDER BAY

MINING DIVISION
THUNDER BAY

LAND TITLES / REGISTRY DIVISION
THUNDER BAY

Ministry of Natural Resources / Land Management Branch
Ontario

Map G-773