

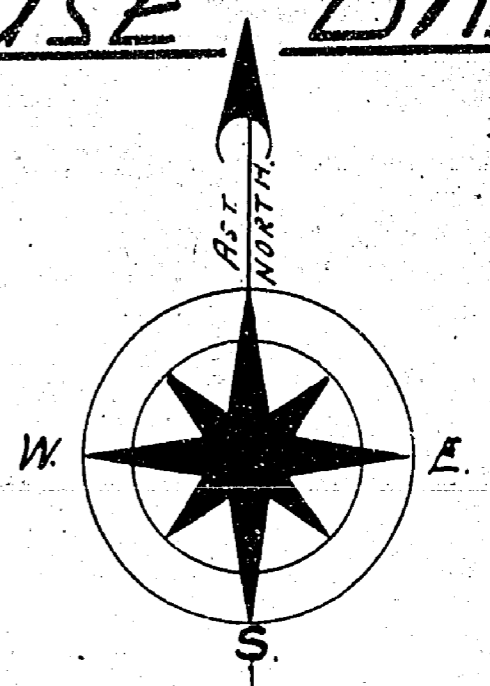
DATE OF ISSUE  
JUN 18 1974

PRESCOTT TP - (TP "1") OFFICE USE ONLY

DISTRICT OF ALGOMA.

SUBBURY MINING DIVISION.

MISSISSAGI PROVINCIAL FOREST.

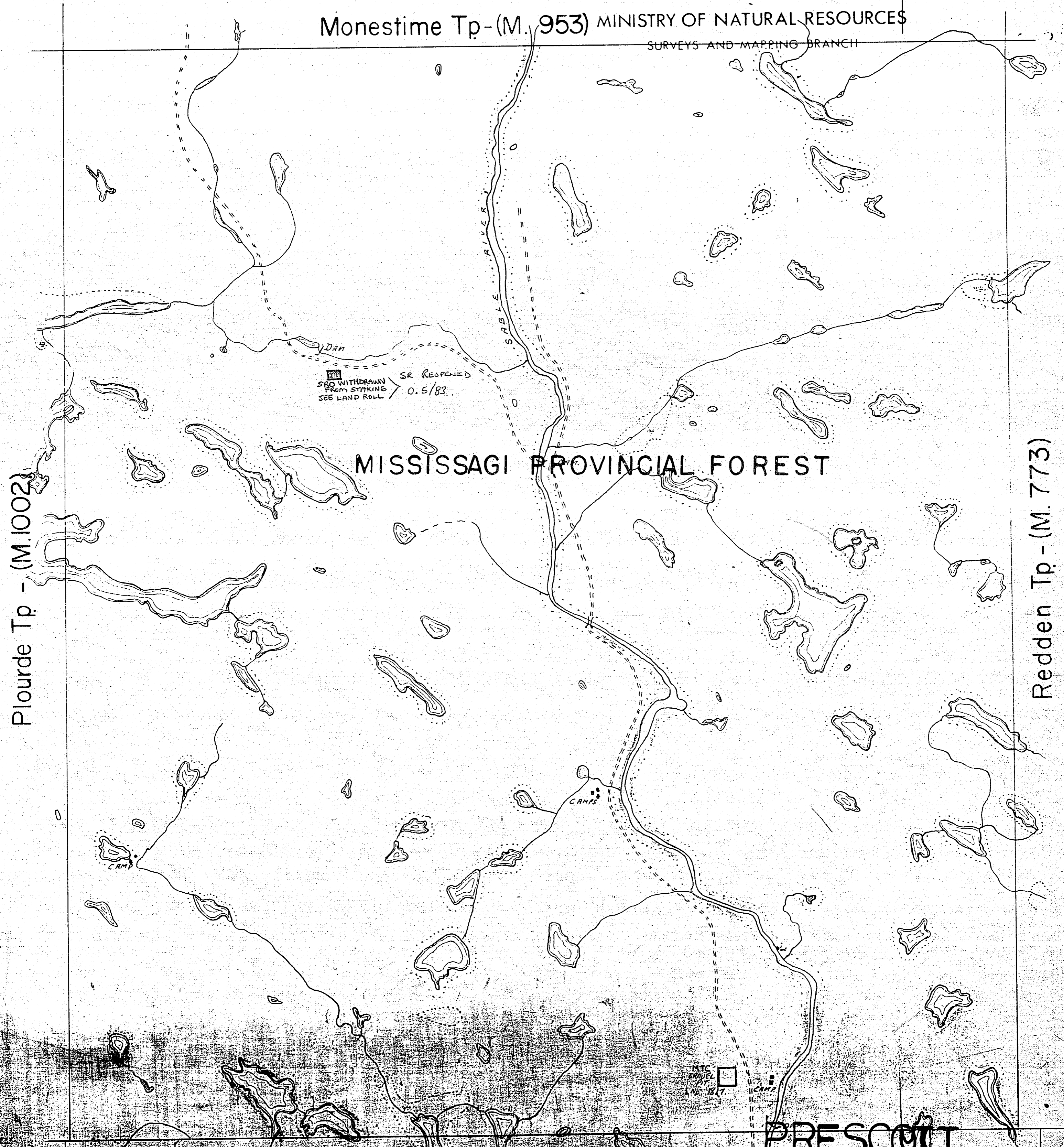


NOTE  
400' Surface Rights Reservation  
around all Lakes and Rivers.

Scale, 40 chains to an inch.

M. 946  
ONTARIO

Monestime Tp - (M. 953) MINISTRY OF NATURAL RESOURCES  
SURVEYS AND MAPPING BRANCH



Plourde Tp - (M. 1002)

Redden Tp - (M. 773)

MISSISSAGI PROVINCIAL FOREST

Teesdale Tp - (M. 1211)

PRESCOTT

formerly TWP I

Sand and gravel on all unpatented mining claims  
in this township reserved to the crown.

OFFICE USE ONLY

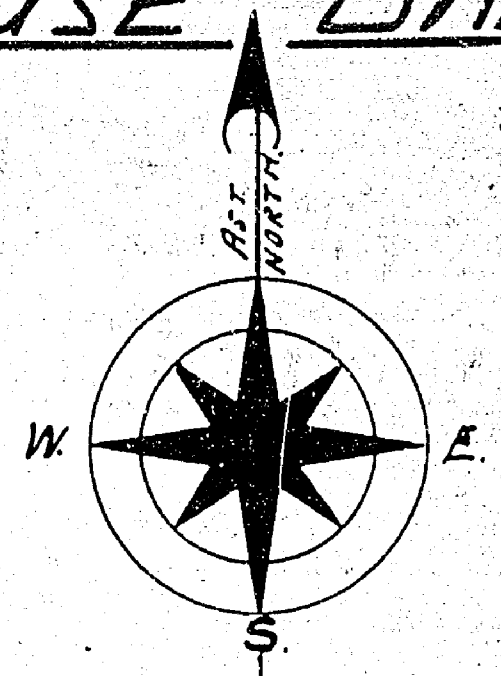
# PRESCOTT TP (TP "I")

## DISTRICT OF ALGOMA.

### SUDBURY MINING DIVISION.

#### MISSISSAGI PROVINCIAL FOREST.

DATE OF ISSUE  
JUN 18 1974



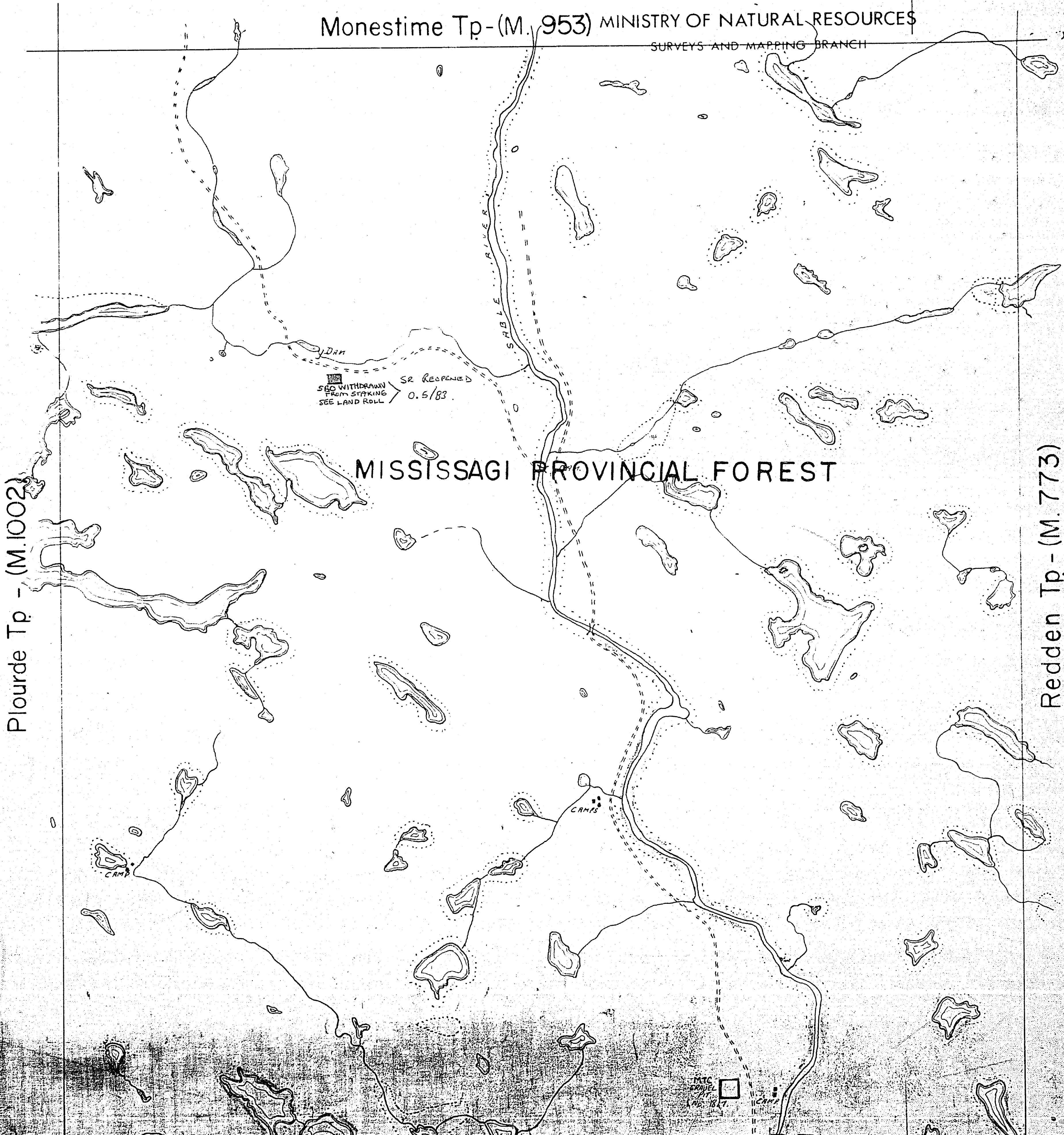
NOTE  
400' Surface Rights Reservation  
around all Lakes and Rivers.

Scale, 40 chains to an inch.

M.946  
ONTARIO

Monestime Tp - (M. 953) MINISTRY OF NATURAL RESOURCES

SURVEYS AND MAPPING BRANCH



### MISSISSAGI PROVINCIAL FOREST

Plourde Tp - (M.1002)

Redden Tp - (M.773)

Teasdale Tp - (M.1211)

# PRESCOTT

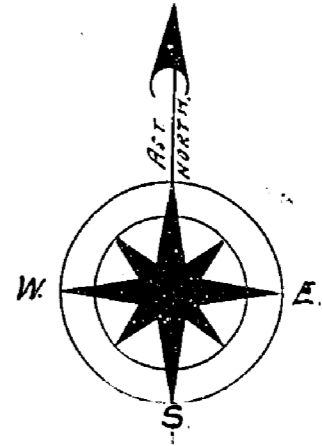
formerly TWP I

Sand and gravel on all unpatented mining claims  
in this township reserved to the crown.

M.946

Aug. 22/84

# PRESCOTT TP - (TP "1") DISTRICT OF ALGOMA. SUDBURY MINING DIVISION.

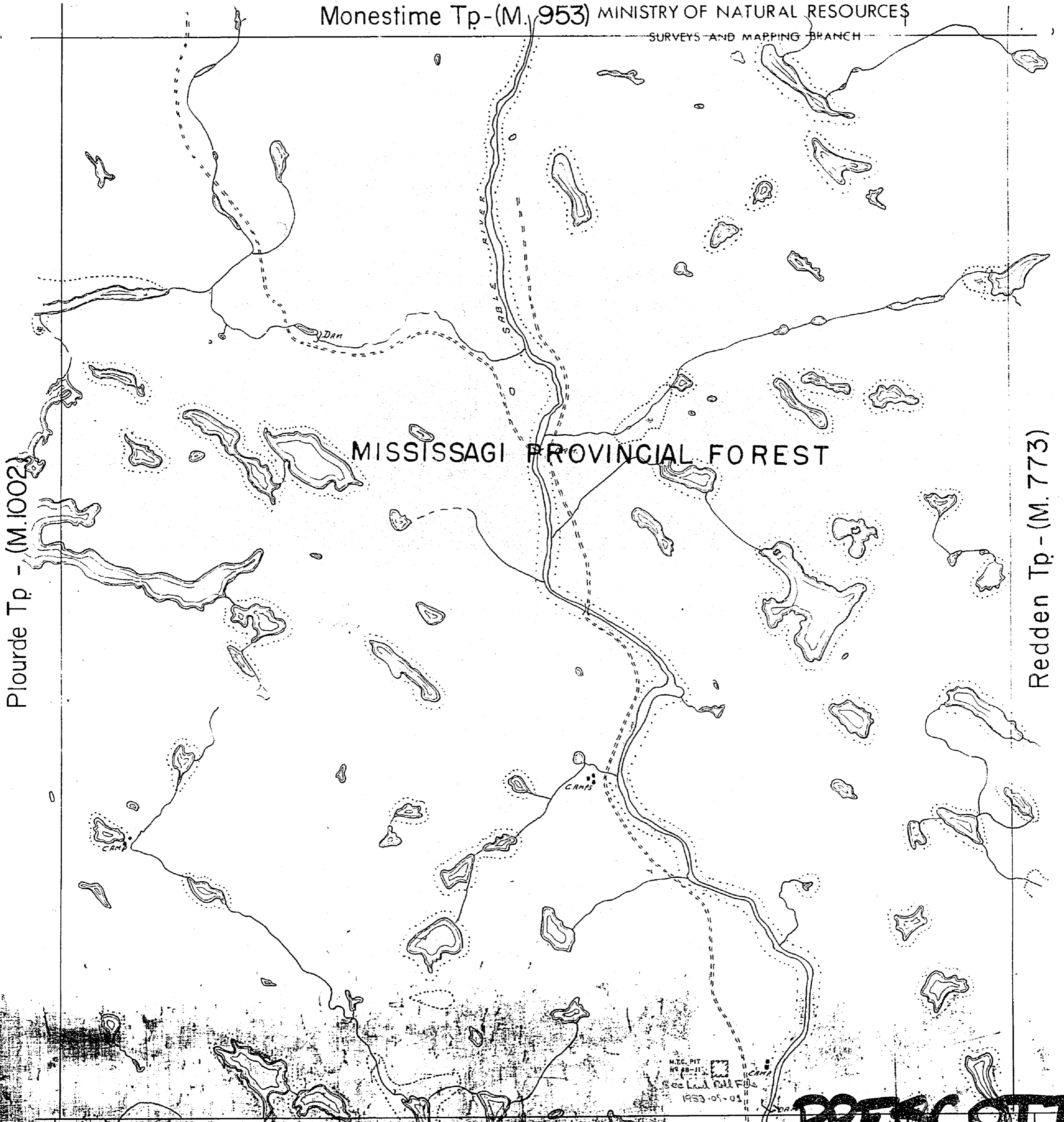


Areas withdrawn from staking under Section  
43 of the Mining Act, R.S.O. 1970.

Order No. File Date Disposition Scale, 40 chains to an inch.

M. 946  
ON A.F.C.

Monestime Tp - (M. 953) MINISTRY OF NATURAL RESOURCES  
SURVEYS AND MAPPING BRANCH



Plourde Tp - (M. 1002)

Redden Tp - (M. 773)

MISSISSAGI PROVINCIAL FOREST

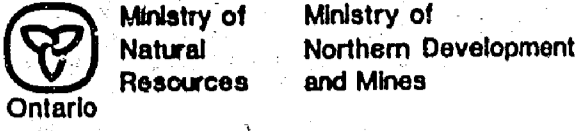
Tedsgale Tp - (M. 1211)

M.T.C. PIT  
NO. 88-11  
See Land File File  
1953-05-05

# PRESCOTT

Sand and gravel on all unpatented mining claims  
in this Township reserved to the crown.


M. 946



INDEX TO LAND DISPOSITION

PLAN G-2982 TOWNSHIP PRESCOTT

M.N.R. ADMINISTRATIVE DISTRICT ESPANOLA MINING DIVISION SUDBURY LAND TITLES/REGISTRY DIVISION ALGOMA



Contour Interval 10 Metres DECEMBER 2, 1988

Map base and land disposition drafting by Surveys and Mapping Branch, Ministry of Natural Resources.

The disposition of land, location of lot fabric and parcel boundaries on this Index was compiled for administrative purposes only.

SYMBOLS

- Boundary: Township, Meridian, Baseline; Road allowance; surveyed; shoreline; Lot/Concession; surveyed; unsurveyed; Parcel; surveyed; unsurveyed; Right-of-way; road; railway; utility; Reservation; Cliff, Pit, Pile; Contour: Interpolated; Approximate; Depression; Control point (horizontal); Flooded land; Mine head frame; Pipeline (above ground); Railway: single track; double track; abandoned; Road; highway, county, township; access; trail, bush; Shoreline (original); Transmission line; Wooded area.

DISPOSITION OF CROWN LANDS

- Patent: Surface & Mining Rights; Surface Rights only; Mining Rights only; Lease: Surface & Mining Rights; Surface Rights only; Mining Rights only; Licence of Occupation; Order in Council; Cancelled; Reservation; Sand & Gravel.

NOTES

400 FOOT SURFACE RIGHTS RESERVATION AROUND ALL LAKES AND RIVERS

THE INFORMATION THAT APPEARS ON THIS MAP HAS BEEN COMPILED FROM VARIOUS SOURCES, AND ACCURACY IS NOT GUARANTEED. THOSE WISHING TO STAKE MINING CLAIMS SHOULD CONSULT WITH THE MINING RECORDER, MINISTRY OF NORTHERN DEVELOPMENT AND MINES, FOR ADDITIONAL INFORMATION ON THE STATUS OF THE LANDS SHOWN HEREON.

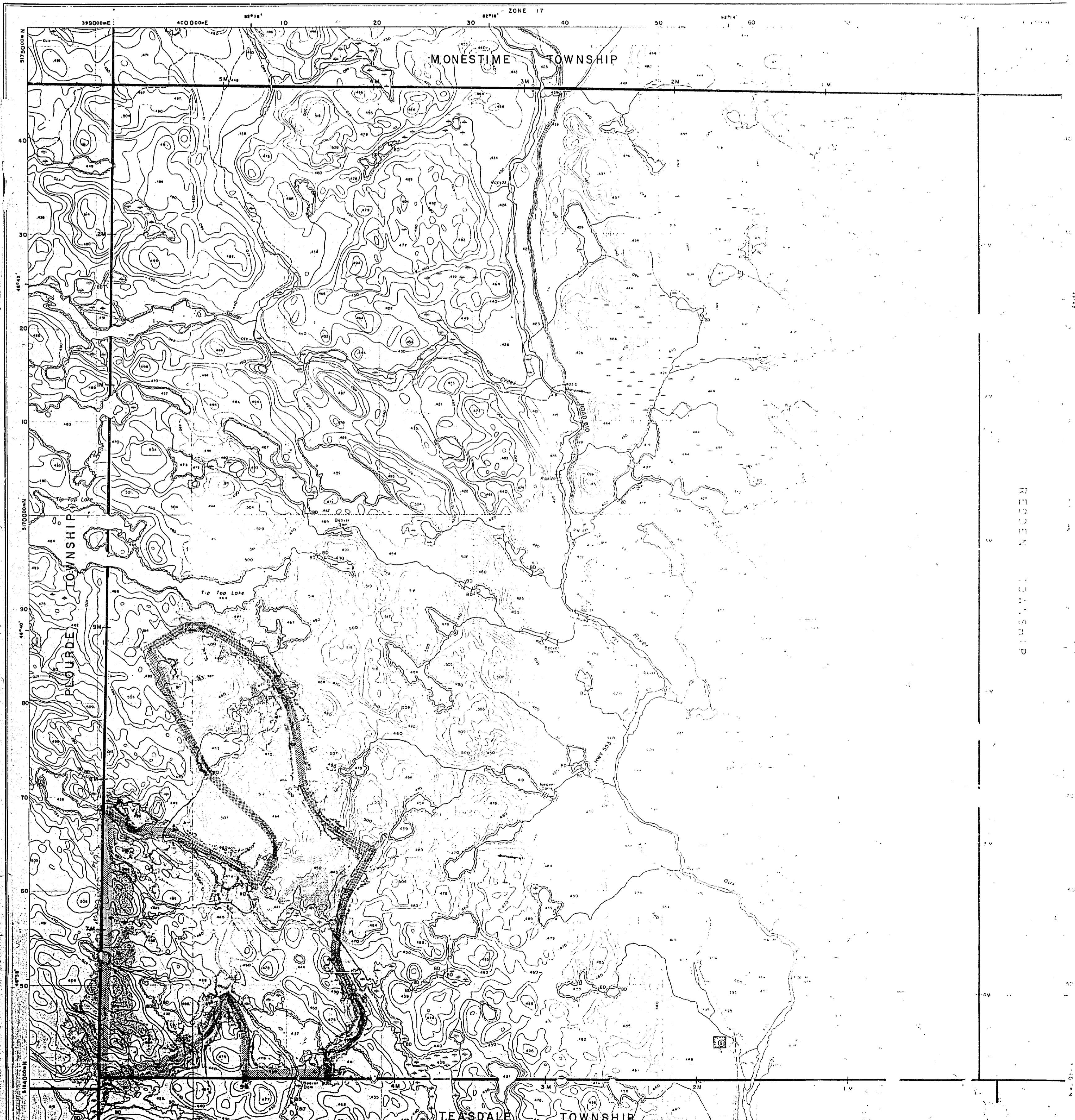
AS SHOWN AND DRAWN FROM DISPOSITION

- Mineral Rights; Surface Rights; Mining Rights; Disposition; Reservation; Sand & Gravel.

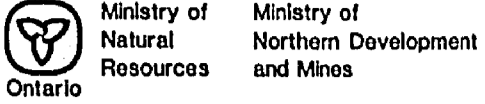
QUARRY PERMITS

ANY MINING CLAIMS STAKED WITHIN THIS AREA, MAY HAVE SPECIAL OPERATING CONDITIONS APPLIED TO THE WORK PERMIT. /VCM 1991 08 09

DATE OF ISSUE: JUN 11 1991 SUDBURY MINING RECORDER'S OFFICE

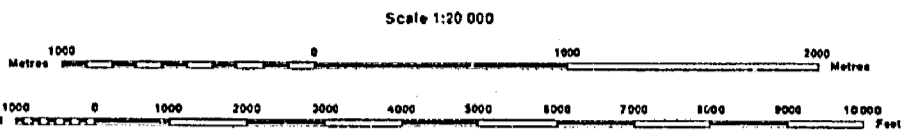


RECORDS SECTION



INDEX TO LAND DISPOSITION

PLAN G-2982 TOWNSHIP PRESCOTT M.N.R. ADMINISTRATIVE DISTRICT ESPANOLA MINING DIVISION SUDBURY LAND TITLES/REGISTRY DIVISION ALGOMA



DECEMBER 2, 1988

Map base and land disposition drafting by Surveys and Mapping Branch, Ministry of Natural Resources

The disposition of land, location of lot fabric and parcel boundaries on this index was compiled for administrative purposes only.

SYMBOLS

- Boundary Township, Meridian, Baseline... Road allowance; surveyed... Lot/Concession; surveyed... Parcel; surveyed... Right-of-way; road... Reservation... Cliff, Pit, Pile... Contour... Pipeline (above ground)...

DISPOSITION OF CROWN LANDS

- Patent Surface & Mining Rights... Lease Surface & Mining Rights... Licence of Occupation... Canceled... Sand & Gravel...

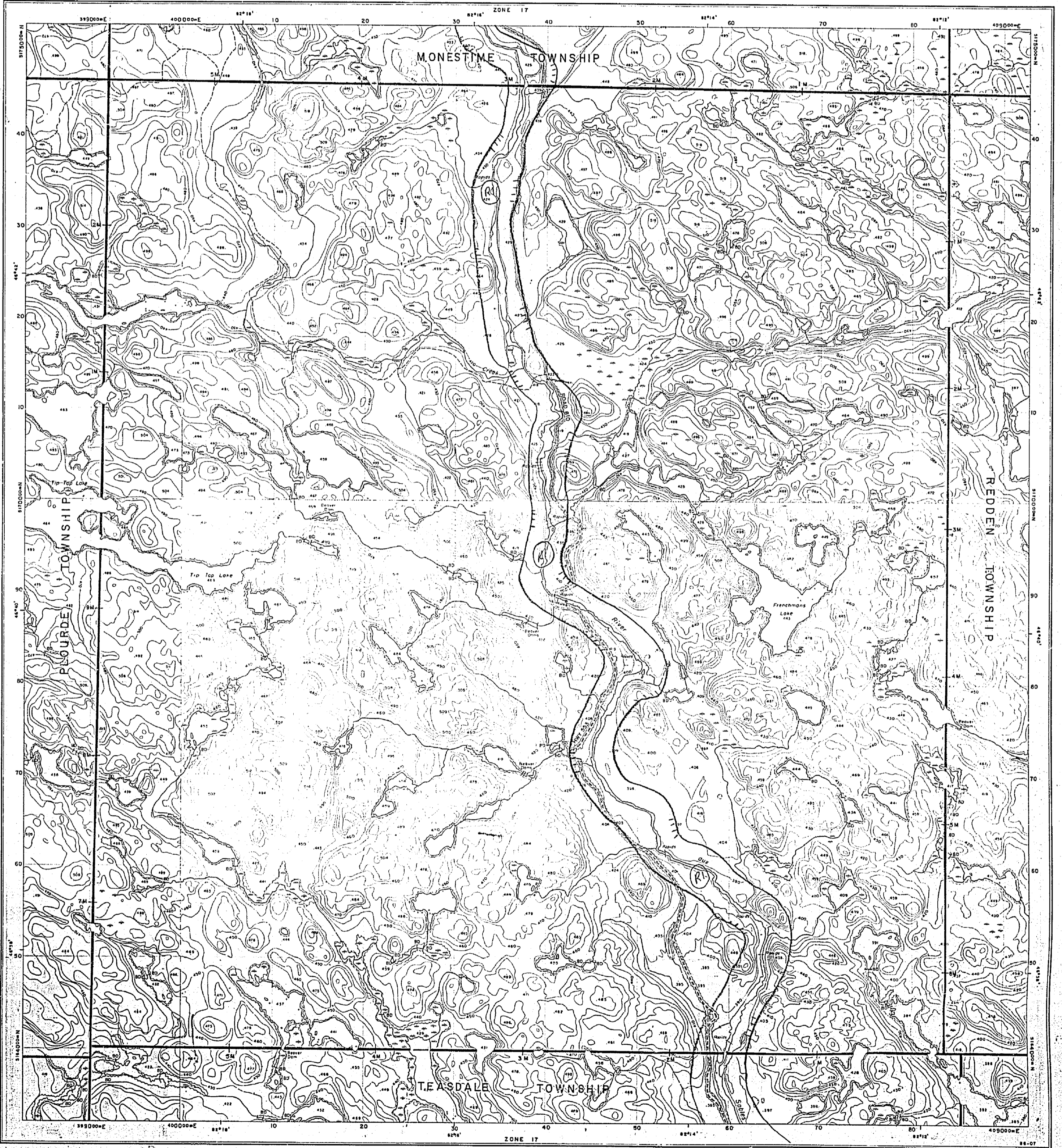
AREAS WITHDRAWN FROM DISPOSITION

MRO - Mining Rights Only SRO - Surface Rights Only M + S - Mining and Surface Rights (R) Sec. 35 W-LL- PZZV/99 ONT. MAY 17/99 M+S

NOTES

400 FOOT SURFACE RIGHTS RESERVATION AROUND ALL LAKES AND RIVERS.

THE INFORMATION THAT APPEARS ON THIS MAP HAS BEEN COMPILED FROM VARIOUS SOURCES, AND ACCURACY IS NOT GUARANTEED...



DATE OF ISSUE  
JUN 18 1974

# PRESCOTT TP - (TP "1")

OFFICE USE ONLY

## DISTRICT OF ALGOMA.

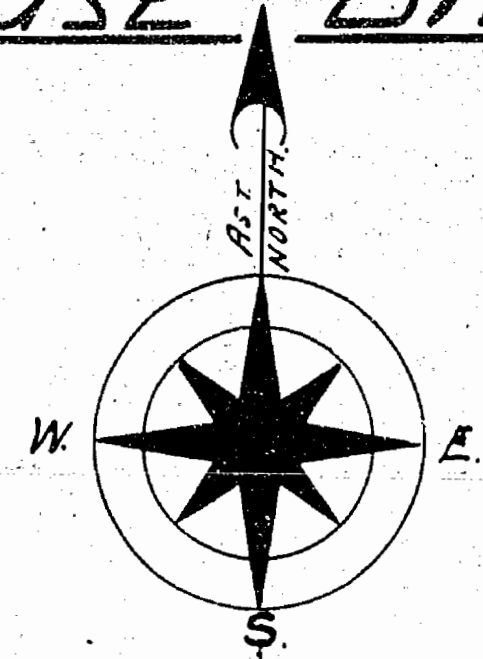
SUDBURY MINING DIVISION.

MISSISSAGI PROVINCIAL FOREST.

NOTE  
400' Surface Rights Reservation  
around all Lakes and Rivers.

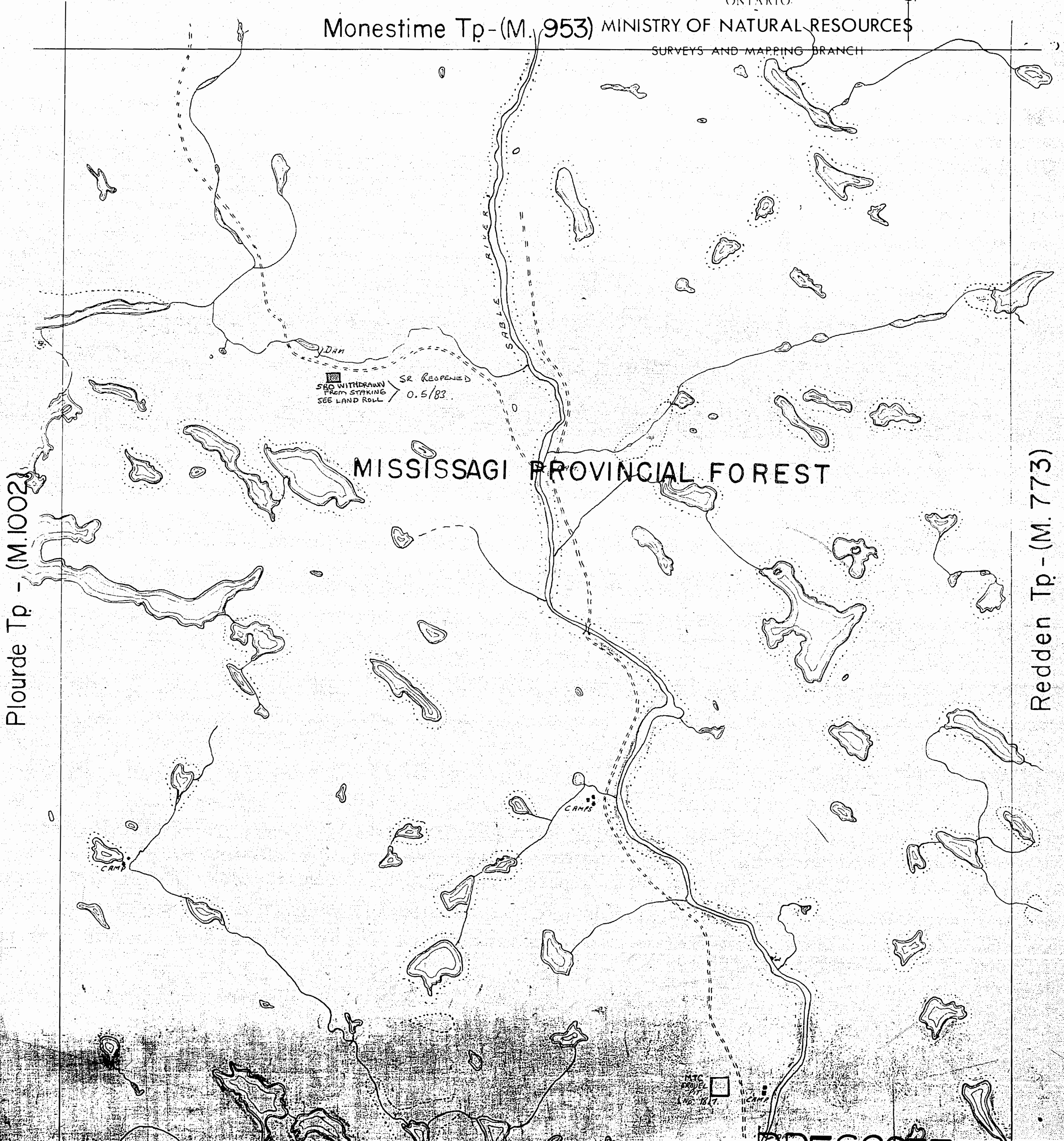
Scale, 40 chains to an inch.

M.946  
ONTARIO



Monestime Tp - (M. 953) MINISTRY OF NATURAL RESOURCES

SURVEYS AND MAPPING BRANCH



Plourde Tp - (M.1002)

Redden Tp - (M. 773)

### MISSISSAGI PROVINCIAL FOREST

PRESCOTT

Teddsdale Tp - (M. 1211)

Sand and gravel on all unpatented mining claims  
in this township reserved to the crown.

formerly TWP T

DATE OF ISSUE  
JUN 18 1974

# PRESCOTT TP - (TP "I")

OFFICE USE ONLY

## DISTRICT OF ALGOMA.

SUDBURY MINING DIVISION.

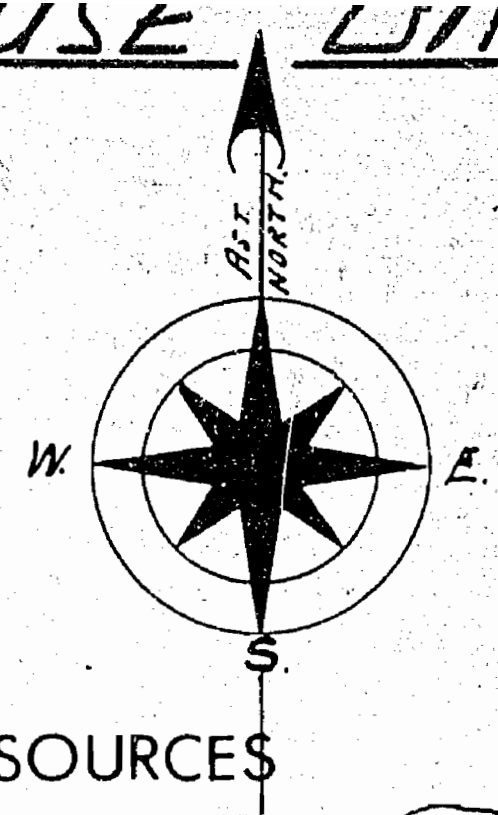
### MISSISSAGI PROVINCIAL FOREST.

NOTE

400' Surface Rights Reservation  
around all Lakes and Rivers.

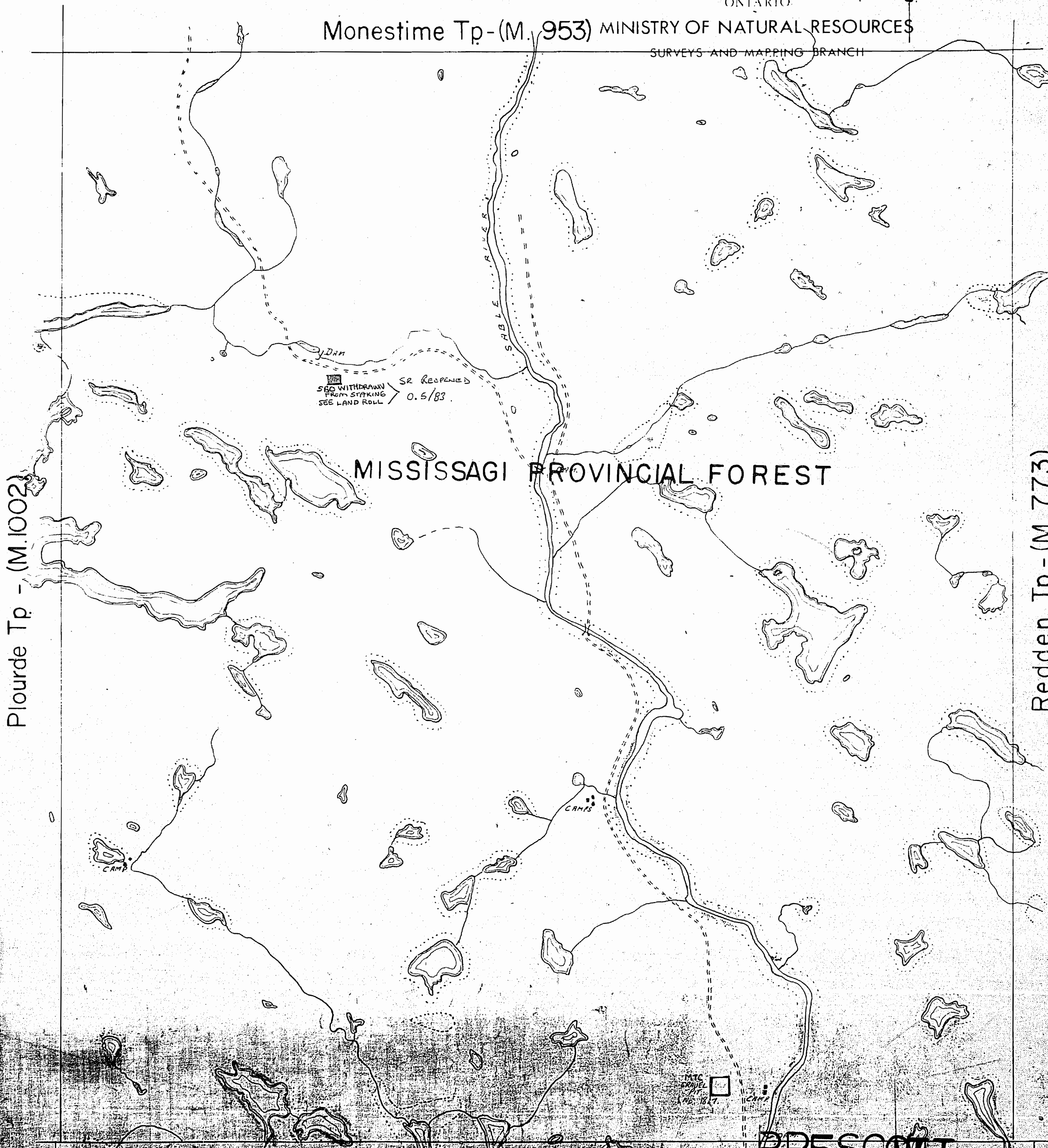
Scale, 40 chains to an inch.

M.946  
ONTARIO



Monestime Tp - (M. 953) MINISTRY OF NATURAL RESOURCES

SURVEYS AND MAPPING BRANCH



Plourde Tp - (M.1002)

Redden Tp - (M. 773)

## MISSISSAGI PROVINCIAL FOREST

Teddsdale Tp - (M. 1211)

Sand and gravel on all unpatented mining claims  
in this township reserved to the crown.

# PRESCOTT

# formerly TWP I

PRESCOTT TP - (TP "1")

DISTRICT OF ALGOMA.

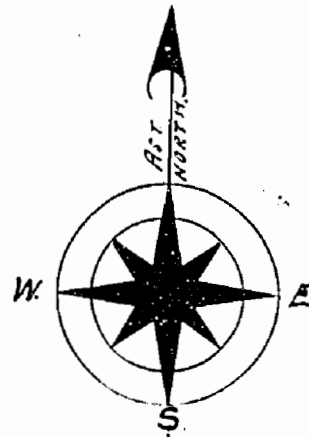
SUDBURY MINING DIVISION.

Areas withdrawn from staking under Section 43 of the Mining Act, R.S.O. 1970.

Order No. File Date Disposition

Scale, 40 chains to an inch.

M.946



Monestime Tp - (M. 953) MINISTRY OF NATURAL RESOURCES

SURVEYS AND MAPPING BRANCH

MISSISSAGI PROVINCIAL FOREST

Plourde Tp - (M.1002)

Redden Tp - (M. 773)

CAMP

M.T.C. PIT  
NO. 48-11  
See Land File  
1953-05-01

PRESCOTT

Tedscote Tp - (M. 1211)

Sand and gravel on all unpatented mining claims in this township reserved to the crown.

3000 M. 191



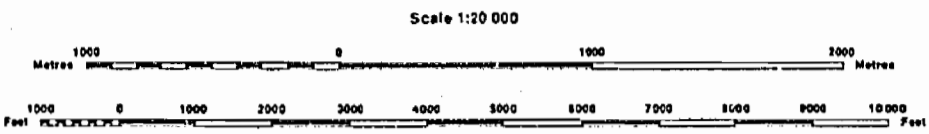




Ministry of Natural Resources  
Ministry of Northern Development and Mines

INDEX TO LAND DISPOSITION

PLAN G-2982  
TOWNSHIP PRESCOTT  
M.N.R. ADMINISTRATIVE DISTRICT ESPANOLA  
MINING DIVISION SUDBURY  
LAND TITLES/REGISTRY DIVISION ALGOMA



Contour Interval 10 Metres

DECEMBER 2, 1988

Map base and land disposition drafting by Surveys and Mapping Branch, Ministry of Natural Resources

The disposition of land, location of lot fabric and parcel boundaries on this index was compiled for administrative purposes only.

SYMBOLS

- Boundary: Township, Meridian, Baseline
Road allowance: surveyed, shoreline
Lot/Concession: surveyed, unsurveyed
Parcel: surveyed, unsurveyed
Right-of-way: road, railway, utility
Reservation
Cliff, Pit, Pile
Contour: Interpolated, Approximate, Depression
Control point (horizontal)
Flooded land
Mine head frame
Pipeline (above ground)
Railway: single track, double track, abandoned
Road: highway, county, township, access, trail, bush
Shoreline (original)
Transmission line
Wooded area

DISPOSITION OF CROWN LANDS

- Patent: Surface & Mining Rights, Surface Rights Only, Mining Rights Only
Lease: Surface & Mining Rights, Surface Rights Only, Mining Rights Only
Licence of Occupation
Order-in-Council
Cancelled
Reservation
Sand & Gravel

AREAS WITHDRAWN FROM DISPOSITION

- MRO - Mining Rights Only
SRO - Surface Rights Only
M+S - Mining and Surface Rights
Description Order No. Date Disposition File
(R) Sec-25 W-LL- PZZY/99 OMT, MAY 17/99 M+S

NOTES

400 FOOT SURFACE RIGHTS RESERVATION AROUND ALL LAKES AND RIVERS.

THE INFORMATION THAT APPEARS ON THIS MAP HAS BEEN COMPILED FROM VARIOUS SOURCES, AND ACCURACY IS NOT GUARANTEED. THOSE WISHING TO STAKE MINING CLAIMS SHOULD CONSULT WITH THE MINING RECORDER, MINISTRY OF NORTHERN DEVELOPMENT AND MINES, FOR ADDITIONAL INFORMATION ON THE STATUS OF THE LANDS SHOWN HEREON.

