

Lucas Twp.

THE TOWNSHIP OF  
OF  
**PROSSER**

DISTRICT OF  
COCHRANE

PORCUPINE  
MINING DIVISION

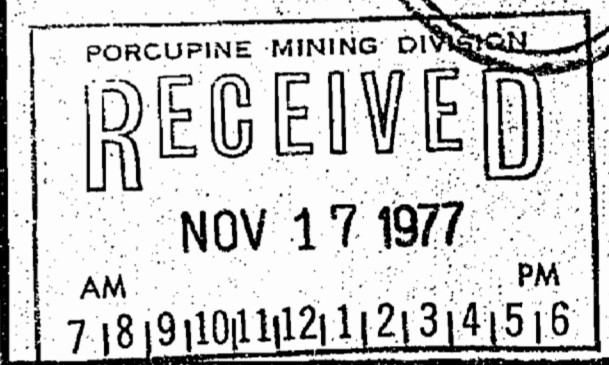

SCALE: 1-INCH = 40 CHAINS

LEGEND

- PATENTED LAND (P)
- CROWN LAND SALE (C.S.)
- LEASES (L)
- LOCATED LAND (Loc.)
- LICENSE OF OCCUPATION (L.O.)
- ROADS (— — — — —)
- IMPROVED ROADS (— — — — —)
- RAILWAYS (— — — — —)
- POWER LINES (— — — — —)
- MARSH OR MUSKIEG (— — — — —)

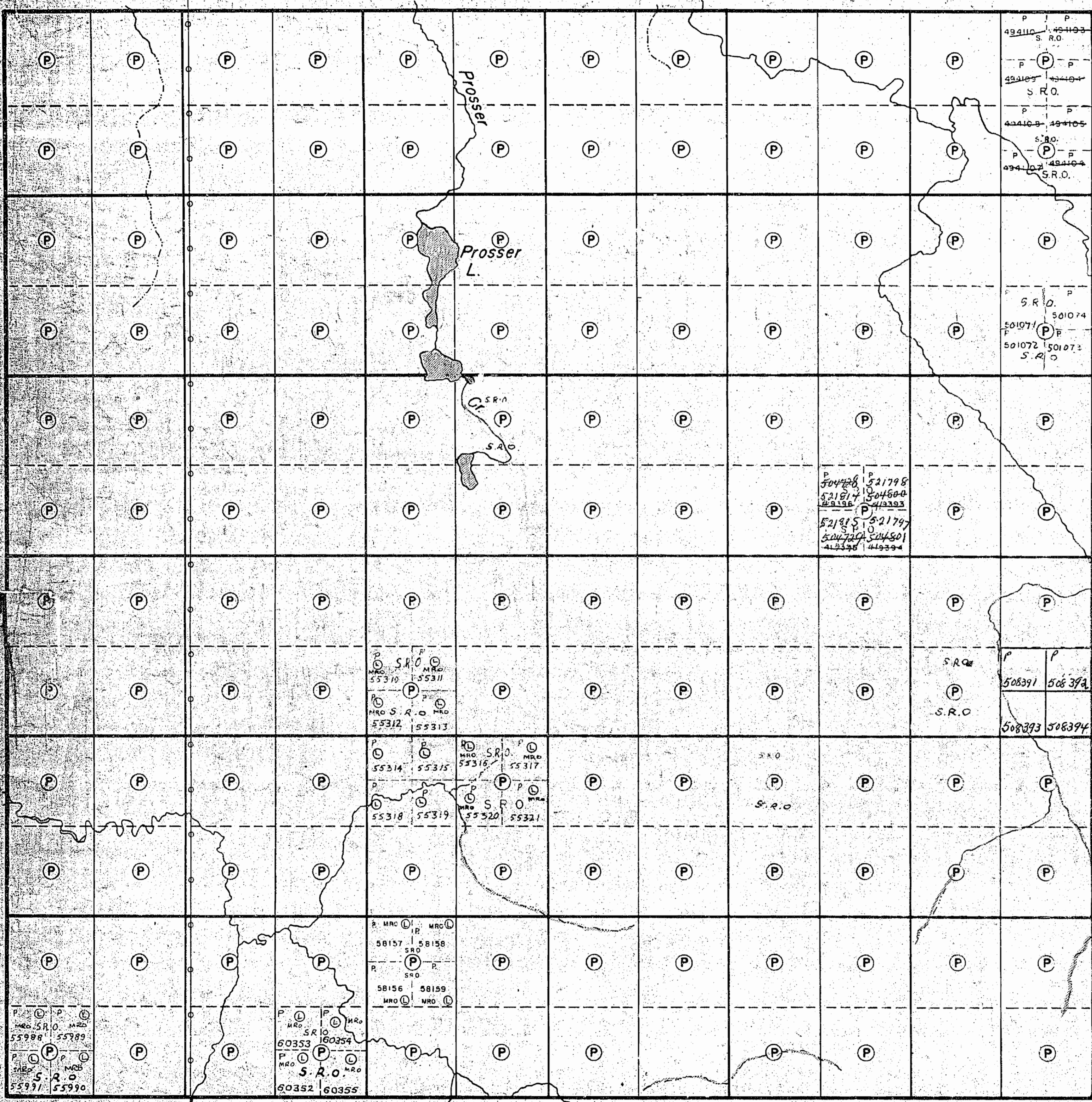
NOTES

400' Surface Rights Reservation around  
all Lakes and Rivers.



AM 7 18 9 10 11 12 1 2 3 4 5 16 PM

PLAN NO. — M.571



VI

V

IV

III

II

I


Tully Twp.

Carnegie Twp.

Wark Twp.

12 11 10 9 8 7 6 5 4 3 2 1

Lucas Twp.



VI  
V  
IV  
III  
II  
I











Tully Twp.

THE TOWNSHIP OF  
OF  
**PROSSER**

DISTRICT OF  
COCHRANE  
PORCUPINE  
MINING DIVISION

SCALE: 1-INCH=40 CHAINS

LEGEND

- PATENTED LAND 
- CROWN LAND SALE 
- LEASES 
- LOCATED LAND 
- LICENSE OF OCCUPATION 
- ROADS 
- IMPROVED ROADS 
- RAILWAYS 
- POWER LINES 
- MARSH OR MUSKEG 

NOTES

400' Surface Rights Reservation around  
all Lakes and Rivers.

*[Handwritten signature]*

REC'D Oct. 3/79

PLAN NO. - M 571

12 11 10 9 8 7 6 5 4 3 2 1

Wark Twp.

**LEGEND**

- HIGHWAY AND ROUTE No.
- OTHER ROADS
- TRAILS
- SURVEYED LINES:
  - TOWNSHIPS, BASE LINES, ETC.
  - LOTS, MINING CLAIMS, PARCELS, ETC.
- UNSURVEYED LINES:
  - LOT LINES
  - PARCEL BOUNDARY
  - MINING CLAIMS ETC.
- RAILWAY AND RIGHT OF WAY
- UTILITY LINES
- NON-PERENNIAL STREAM
- FLOODING OR FLOODING RIGHTS
- SUBDIVISION OR COMPOSITE PLAN
- RESERVATIONS
- ORIGINAL SHORELINE
- MARSH OR MUSKEG
- MINES
- TRAVERSE MONUMENT

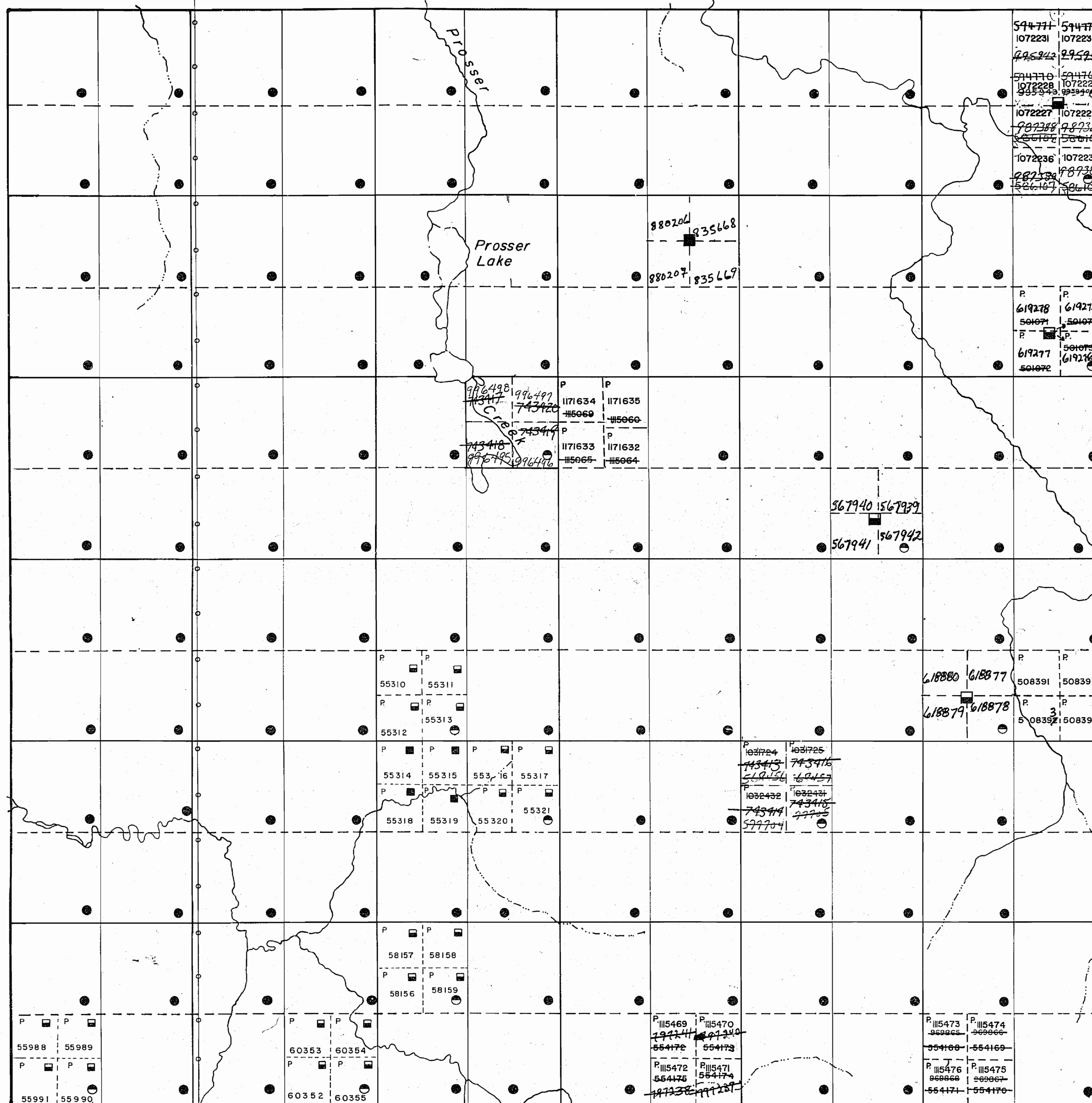
**DISPOSITION OF CROWN LANDS**

| TYPE OF DOCUMENT                | SYMBOL |
|---------------------------------|--------|
| PATENT, SURFACE & MINING RIGHTS | ●      |
| " SURFACE RIGHTS ONLY           | ○      |
| " MINING RIGHTS ONLY            | ◐      |
| LEASE, SURFACE & MINING RIGHTS  | ■      |
| " SURFACE RIGHTS ONLY           | □      |
| " MINING RIGHTS ONLY            | ◻      |
| LICENCE OF OCCUPATION           | ▼      |
| ORDER-IN-COUNCIL                | OC     |
| RESERVATION                     | Ⓜ      |
| CANCELLED                       | ⊗      |
| SAND & GRAVEL                   | Ⓢ      |

NOTE: MINING RIGHTS IN PARCELS PATENTED PRIOR TO MAY 6, 1913, VESTED IN ORIGINAL PATENTEE BY THE PUBLIC LANDS ACT, R.S.O. 1970, CHAP. 380, SEC. 63, SUBSEC 1.

THE INFORMATION THAT APPEARS ON THIS MAP HAS BEEN COMPILED FROM VARIOUS SOURCES, AND ACCURACY IS NOT GUARANTEED. THOSE WISHING TO STAKE MINING CLAIMS SHOULD CONSULT WITH THE MINING RECORDER, MINISTRY OF NORTHERN DEVELOPMENT AND MINES, FOR ADDITIONAL INFORMATION ON THE STATUS OF THE LANDS SHOWN HEREON.

LUCAS TWP.



CARNEGIE TWP.

TULLY TWP.

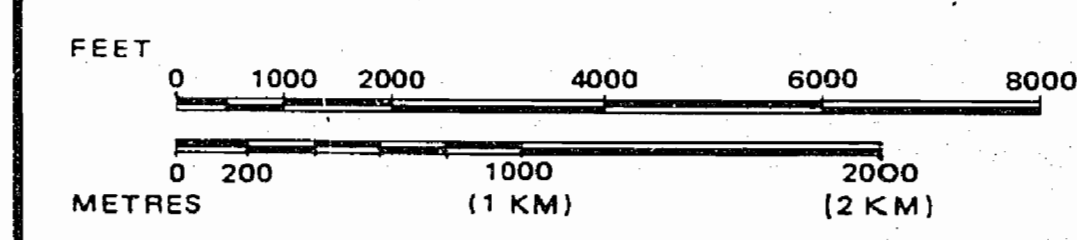
WARK TWP.

NOTES:

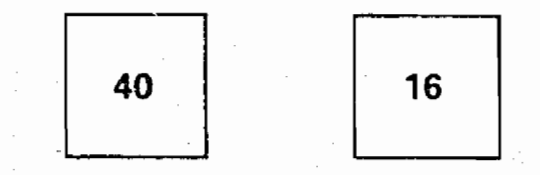
400' surface rights reservation along the shores of all lakes and rivers.

MAP REPLACED JULY 14, 1992 BY D.C.

SCALE: 1 INCH = 40 CHAINS



ACRES HECTARES



TOWNSHIP OF  
**PROSSER**  
DISTRICT  
COCHRANE  
MINING DIVISION  
PORCUPINE

Ministry of Natural Resources  
Surveys and Mapping Branch

Date Feb./80 Plan No. M-571  
National Topographic Series

**LEGEND**

- HIGHWAY AND ROUTE No.
- OTHER ROADS
- TRAILS
- SURVEYED LINES:
  - TOWNSHIPS, BASE LINES, ETC.
  - LOTS, MINING CLAIMS, PARCELS, ETC.
- UNSURVEYED LINES:
  - LOT LINES
  - PARCEL BOUNDARY
  - MINING CLAIMS ETC.
- RAILWAY AND RIGHT OF WAY
- UTILITY LINES
- NON-PERENNIAL STREAM
- FLOODING OR FLOODING RIGHTS
- SUBDIVISION OR COMPOSITE PLAN
- RESERVATIONS
- ORIGINAL SHORELINE
- MARSH OR MUSKEG
- MINES
- TRAVERSE MONUMENT

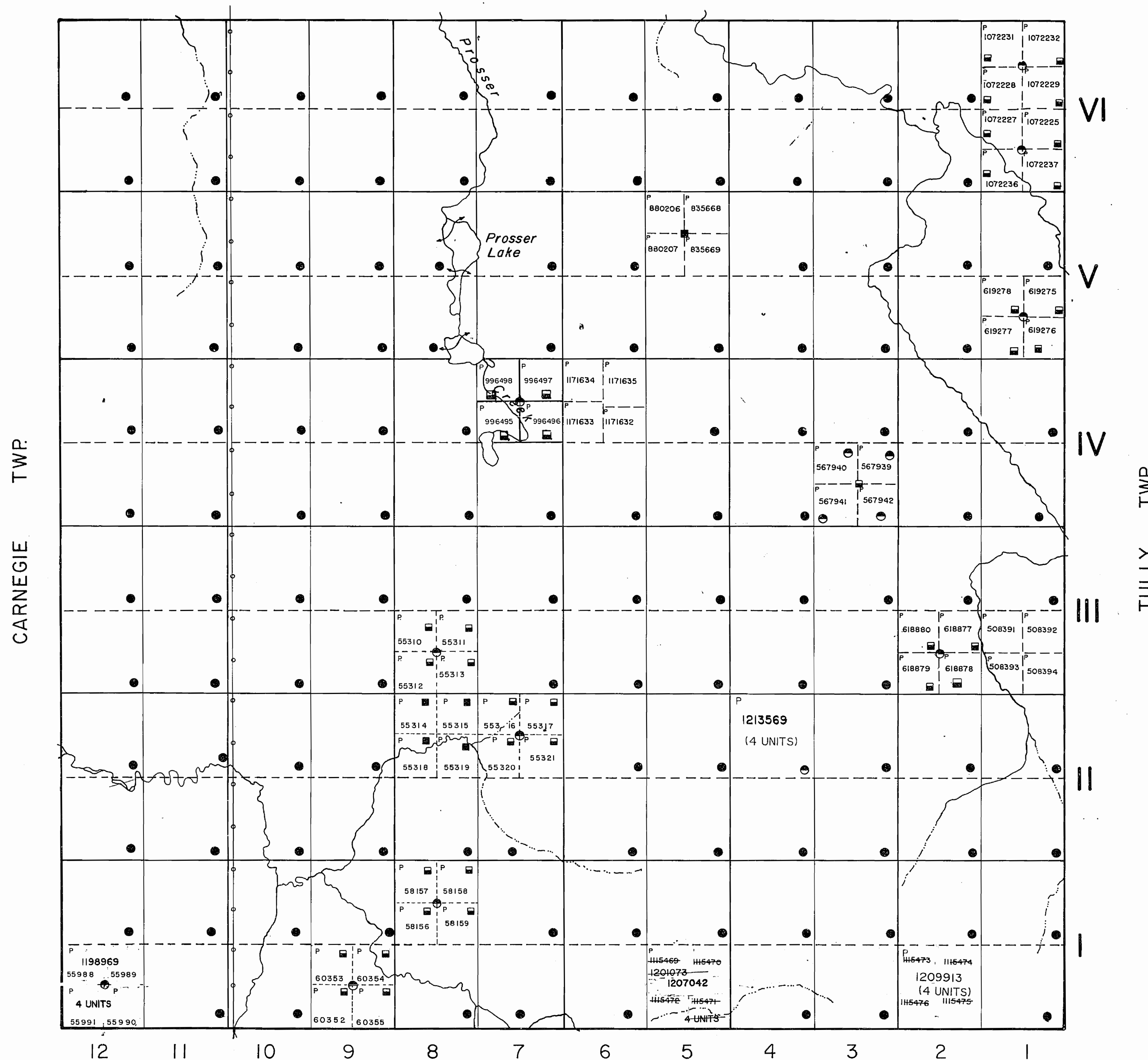
**DISPOSITION OF CROWN LANDS**

- | TYPE OF DOCUMENT                | SYMBOL |
|---------------------------------|--------|
| PATENT, SURFACE & MINING RIGHTS |        |
| " , SURFACE RIGHTS ONLY         |        |
| " , MINING RIGHTS ONLY          |        |
| LEASE, SURFACE & MINING RIGHTS  |        |
| " , SURFACE RIGHTS ONLY         |        |
| " , MINING RIGHTS ONLY          |        |
| LICENCE OF OCCUPATION           |        |
| ORDER-IN-COUNCIL                |        |
| RESERVATION                     |        |
| CANCELLED                       |        |
| SAND & GRAVEL                   |        |

NOTE: MINING RIGHTS IN PARCELS PATENTED PRIOR TO MAY 6, 1913, VESTED IN ORIGINAL PATENTEE BY THE PUBLIC LANDS ACT, R.S.O. 1970, CHAP. 380, SEC. 63, SUBSEC 1.

THE INFORMATION THAT APPEARS ON THIS MAP HAS BEEN COMPILED FROM VARIOUS SOURCES, AND ACCURACY IS NOT GUARANTEED. THOSE WISHING TO STAKE MINING CLAIMS SHOULD CONSULT WITH THE MINING RECORDER, MINISTRY OF NORTHERN DEVELOPMENT AND MINES, FOR ADDITIONAL INFORMATION ON THE STATUS OF THE LANDS SHOWN HEREON.

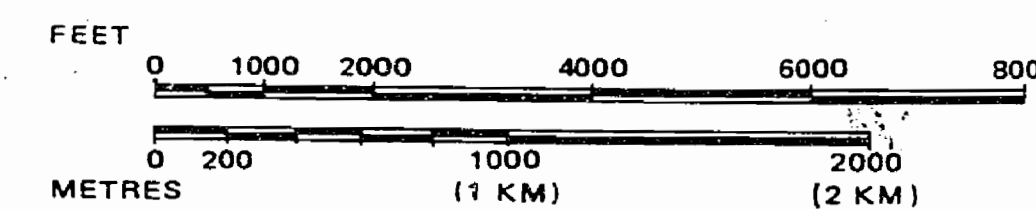
LUCAS TWP



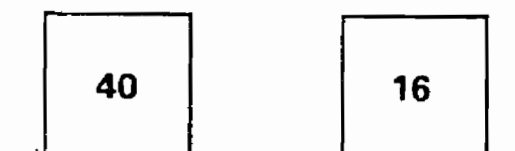
**NOTES:**

400' surface rights reservation along the shores of all lakes and rivers.

SCALE: 1 INCH = 40 CHAINS



ACRES      HECTARES



TOWNSHIP

**PROSSER**

M.N.R. ADMINISTRATIVE DISTRICT  
TIMMINS

MINING DIVISION  
PORCUPINE

LAND TITLES / REGISTRY DIVISION  
COCHRANE

DATE OF ISSUE  
 MAY 2 1998  
 PROVINCIAL RECORDING  
 OFFICE - SUDBURY



Ministry of Natural Resources Ontario      Ministry of Northern Development and Mines

Date FEB. 1980

Number


ACTIVATED JULY 14, 1992  
S.V.P.C.

**G-3965**

CHECKED BY G.W.

Lucas Twp.

Garnegie Twp.



VI  
V  
IV  
III  
II  
I

Tully Twp.

THE TOWNSHIP OF  
OF  
**PROSSER**

DISTRICT OF COCHRANE

PORCUPINE MINING DIVISION

SCALE: 1-INCH=40 CHAINS

# 136

LEGEND

- PATENTED L.A.N. (P)
- CROWN LAND SALE (CS)
- LEASES (L)
- LOCATED LAND (L)
- LICENSE OF OCCUPATION (L.O.)
- ROADS
- IMPROVED ROADS
- RAILWAYS
- POWER LINES
- MARSH OR MUSKEG

NOTES

400' Surface Rights Reservation around Lakes and Rivers.

PORCUPINE MINING DIVISION  
**RECEIVED**  
MAR 10 1972  
AM 7 12 13 14 15 16 PM

PLAN NO. - M 571

ONTARIO DEPARTMENT OF MINES AND NORTHERN AFFAIRS

**LEGEND**

- HIGHWAY AND ROUTE No.
- OTHER ROADS
- TRAILS
- SURVEYED LINES:
  - TOWNSHIPS, BASE LINES, ETC.
  - LOTS, MINING CLAIMS, PARCELS, ETC.
- UNSURVEYED LINES:
  - LOT LINES
  - PARCEL BOUNDARY
  - MINING CLAIMS ETC.
- RAILWAY AND RIGHT OF WAY
- UTILITY LINES
- NON-PERENNIAL STREAM
- FLOODING OR FLOODING RIGHTS RESERVATIONS
- ORIGINAL SHORELINE
- MARSH OR MUSKEG
- MINES
- TRAVERSE MONUMENT


**DISPOSITION OF CROWN LANDS**

- | TYPE OF DOCUMENT                | SYMBOL |
|---------------------------------|--------|
| PATENT, SURFACE & MINING RIGHTS |        |
| "    SURFACE RIGHTS ONLY        |        |
| "    MINING RIGHTS ONLY         |        |
| LEASE, SURFACE & MINING RIGHTS  |        |
| "    SURFACE RIGHTS ONLY        |        |
| "    MINING RIGHTS ONLY         |        |
| LICENCE OF OCCUPATION           |        |
| ORDER-IN-COUNCIL                | OC     |
| RESERVATION                     |        |
| CANCELLED                       |        |
| SAND & GRAVEL                   |        |

NOTE: MINING RIGHTS IN PARCELS PATENTED PRIOR TO MAY 6, 1913, VESTED IN ORIGINAL PATENTEE BY THE PUBLIC LANDS ACT, R.S.O. 1970, CHAP. 380, SEC. 63, SUBSEC 1.

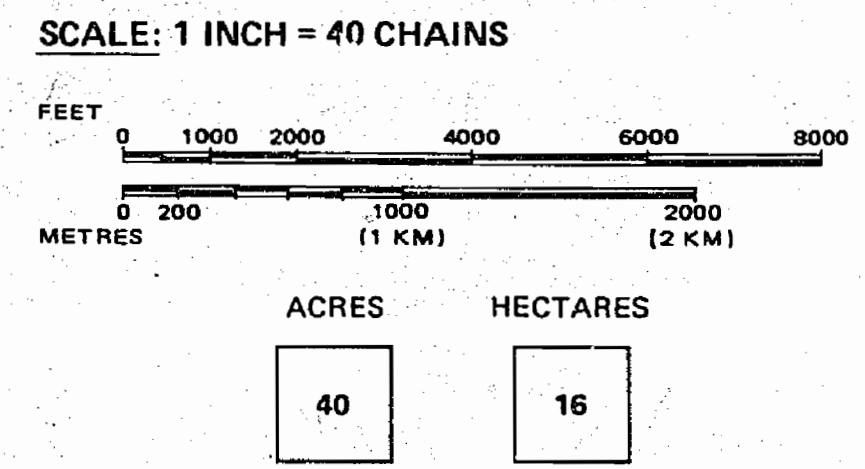
THE INFORMATION THAT APPEARS ON THIS MAP HAS BEEN COMPILED FROM VARIOUS SOURCES, AND ACCURACY IS NOT GUARANTEED. THOSE WISHING TO STAKE MINING CLAIMS SHOULD CONSULT WITH THE MINING RECORDER, MINISTRY OF NORTHERN DEVELOPMENT AND MINES, FOR ADDITIONAL INFORMATION ON THE STATUS OF THE LANDS SHOWN HEREON.

LUCAS TWP.



**NOTES:**

400' surface rights reservation along the shores of all lakes and rivers.



TOWNSHIP  
**PROSSER**  
 M.N.R. ADMINISTRATIVE DISTRICT  
 TIMMINS  
 MINING DIVISION  
 PORCUPINE  
 LAND TITLES / REGISTRY DIVISION  
 COCHRANE

Ministry of Natural Resources  
 Ministry of Northern Development and Mines

Date FEB. 1980  
 Activated JULY 14, 1992 BY D.C.  
 Checked BY G.W.  
 Number  
**G-3965**

Lucas Twp.

THE TOWNSHIP OF

# PROSSER

DISTRICT OF COCHRANE

PORCUPINE MINING DIVISION

SCALE: 1-INCH = 40 CHAINS

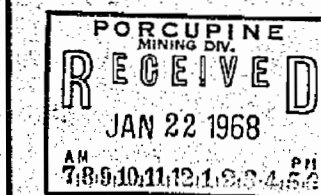
### LEGEND

|                       |      |
|-----------------------|------|
| PATENTED LAND         | (P)  |
| CROWN LAND SALE       | C.S. |
| LEASES                | (L)  |
| LOCATED LAND          | Loc. |
| LICENSE OF OCCUPATION | L.O. |
| ROADS                 | —    |
| IMPROVED ROADS        | —    |
| RAILWAYS              | —    |
| POWER LINES           | —    |
| MARSH OR MUSKEG       | —    |

### NOTES

400' Surface Rights Reservation around all Lakes and Rivers.

APPLICATION TO RECORD RESERVING OF ANY LAKE (COLOR) BLUE NOT TO BE ACCEPTED WITHOUT REFERENCE TO HEAD OFFICE.




PLAN NO. — M.571

DEPARTMENT OF MINES — ONTARIO —

Carnegie Twp.

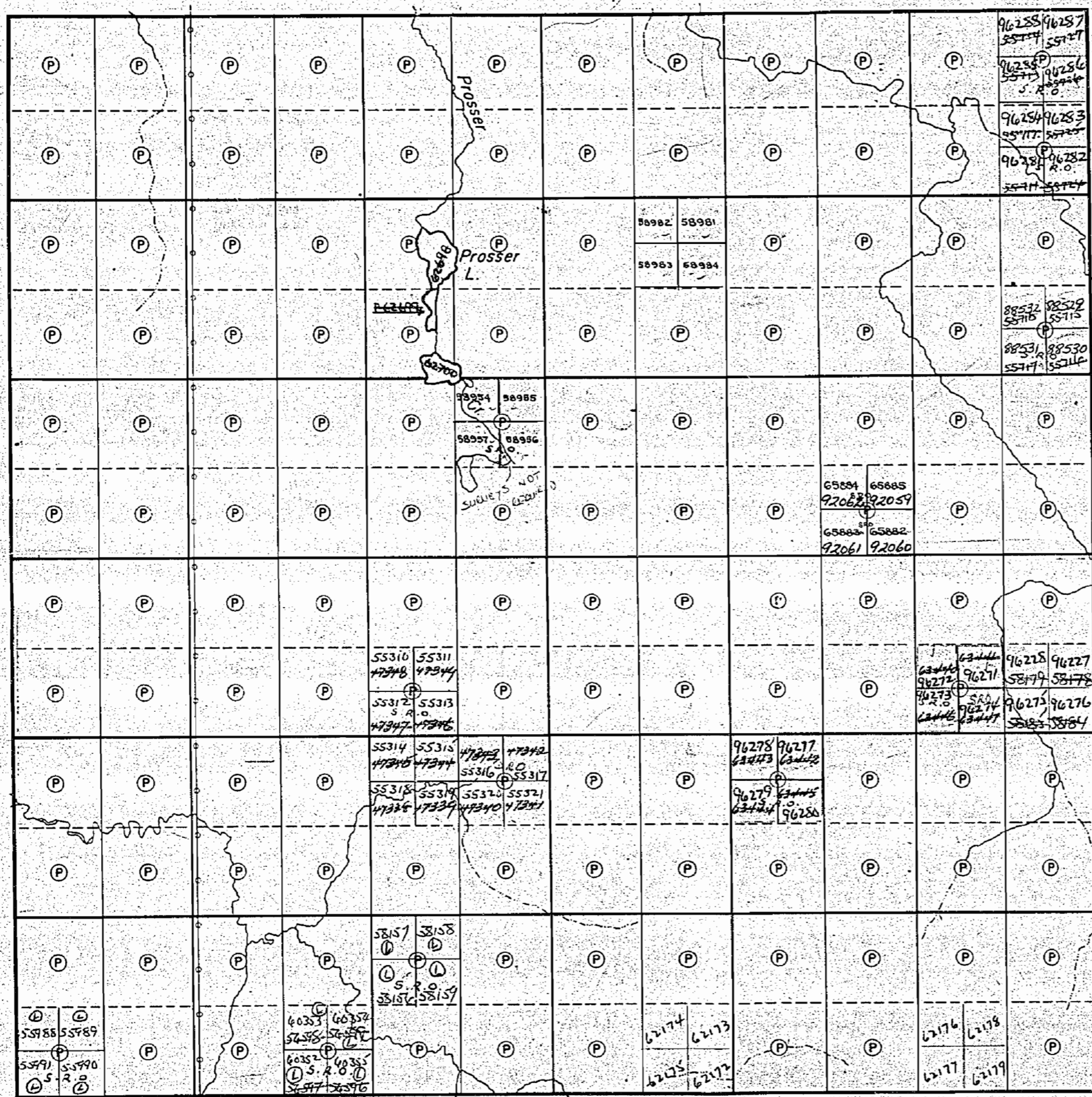
Tully Twp.



12 11 10 9 8 7 6 5 4 3 2 1

Wark Twp.

Lucas Twp.



Carnegie Twp.

Tully Twp.

Wark Twp.

THE TOWNSHIP OF  
 OF  
**PROSSER**  
 DISTRICT OF COCHRANE  
 PORCUPINE MINING DIVISION  
 SCALE: 1-INCH=40 CHAINS

VI  
 V  
 IV  
 III  
 II  
 I

LEGEND

- PATENTED LAND (P)
- CROWN LAND SALE (C.S.)
- LEASES (L)
- LOCATED LAND (Loc)
- LICENSE OF OCCUPATION (L.O.)
- ROADS (— — — — —)
- IMPROVED ROADS (— — — — —)
- RAILWAYS (— — — — —)
- POWER LINES (— — — — —)
- MARSH OR MUSKEG (— — — — —)

NOTES

APPLICATIONS TO RECORD  
 RESTAKING OF ANY LAKE PRESENTLY  
 COVERED BY CLAIMS, NOT TO BE  
 ACCEPTED WITHOUT REFERENCE TO  
 HEAD OFFICE. SEE LAND ROLL

NOTE

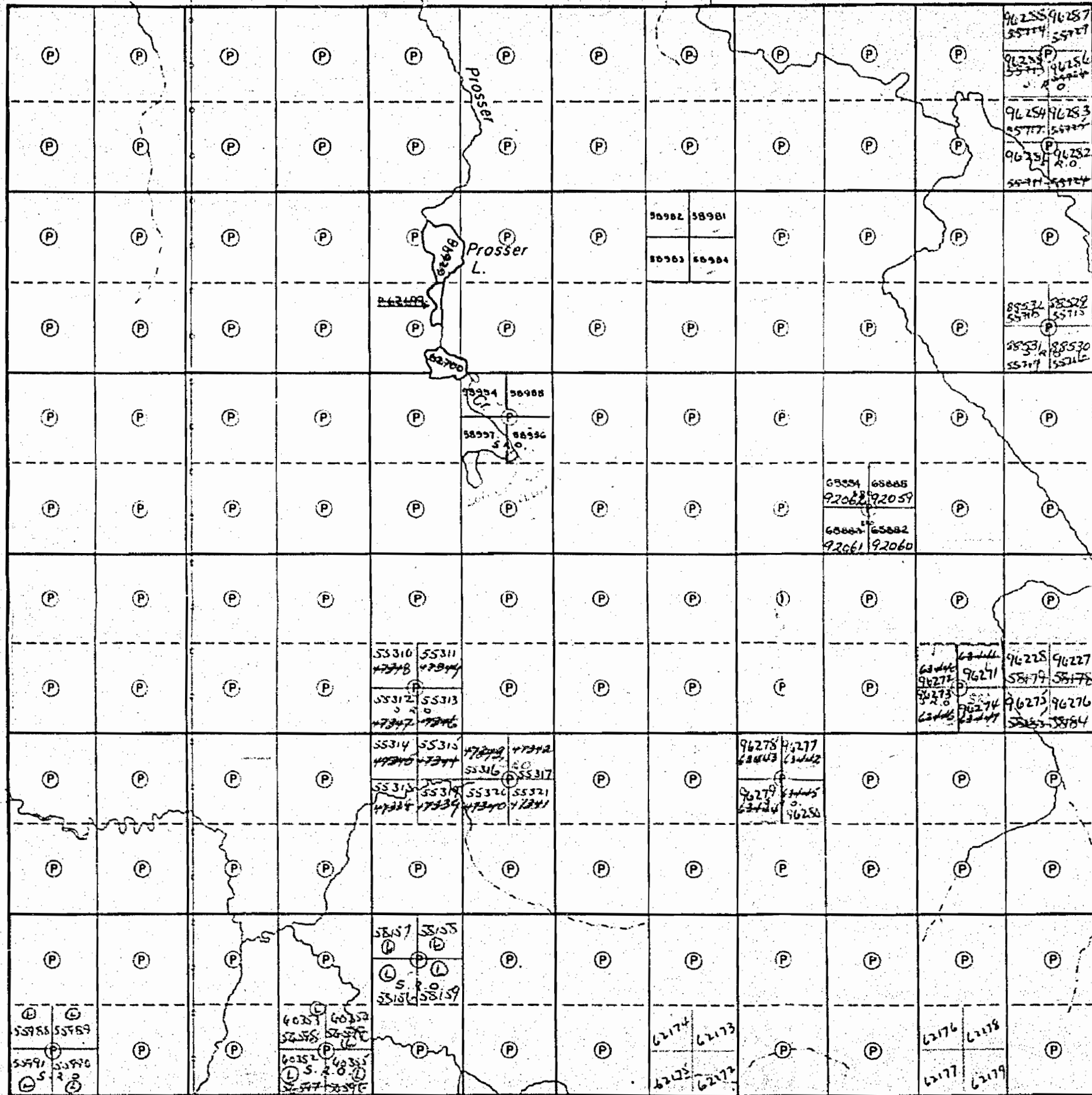
PLAN NO. — M.571

DEPARTMENT OF MINES  
—ONTARIO—



Lucas Twp.

Carnegie Twp.



Wark Twp.

THE TOWNSHIP  
OF  
**PROSSER**  
DISTRICT OF  
COCHRANE  
PORCUPINE  
MINING DIVISION  
SCALE: 1-INCH = 40 CHAINS

LEGEND

- PATENTED LAND (P)
- CROWN LAND SALE C.S.
- LEASES (L)
- LOCATED LAND Loc.
- LICENSE OF OCCUPATION L.O.
- ROADS [Symbol]
- IMPROVED ROADS [Symbol]
- RAILWAYS [Symbol]
- POWER LINES [Symbol]
- MARSH OR MUSKEG [Symbol]

NOTES

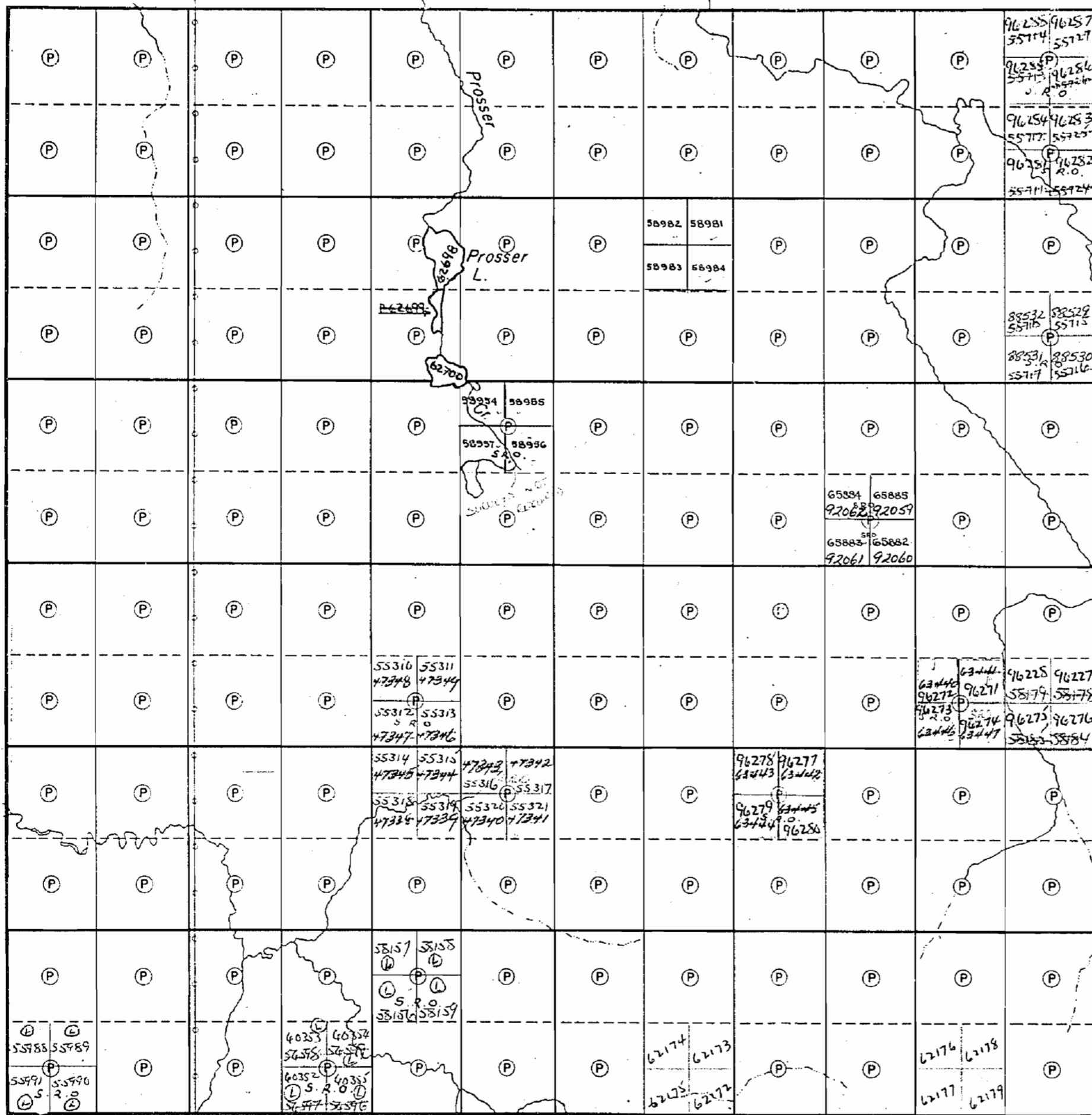
APPLICATIONS TO RECORD  
RECLAIMING OF ANY LAKE PRESENTLY  
COVERED BY CLAIMS NOT TO BE  
ACCEPTED WITHOUT REFERENCE TO  
HEAD OFFICE. SEE LAND ROLL.

*NOTE*

PLAN NO. — M.571

DEPARTMENT OF MINES  
—ONTARIO—

Lucas Twp.



Carnegie Twp.

12 11 10 9 8 7 6 5 4 3 2 1

Wark Twp.

VI  
V  
IV  
III  
II  
I

Tully Twp.

THE TOWNSHIP OF

# PROSSER

DISTRICT OF COCHRANE

PORCUPINE MINING DIVISION

SCALE: 1-INCH = 40 CHAINS

### LEGEND

- PATENTED LAND (P)
- CROWN LAND SALE (C.S.)
- LEASES (L)
- LOCATED LAND (Loc.)
- LICENSE OF OCCUPATION (L.O.)
- ROADS (— — — — —)
- IMPROVED ROADS (— — — — —)
- RAILWAYS (— — — — —)
- POWER LINES (— — — — —)
- MARSH OR MUSKEG (— — — — —)

### NOTES

APPLICATIONS TO RECORD RESTAKING OF ANY LAKE PRESENTLY COVERED BY CLAIMS, NOT TO BE ACCEPTED WITHOUT REFERENCE TO HEAD OFFICE. SEE LAND ROLL.

*NOTE*

PLAN NO. — M. 571

DEPARTMENT OF MINES — ONTARIO —

Lucas Twp.

THE TOWNSHIP OF  
OF  
**PROSSER**

DISTRICT OF  
COCHRANE  
PORCUPINE  
MINING DIVISION

SCALE: 1-INCH = 40 CHAINS

LEGEND

|                       |      |
|-----------------------|------|
| PATENTED LAND         | (P)  |
| CROWN LAND SALE       | C.S. |
| LEASES                | (L)  |
| LOCATED LAND          | Loc. |
| LICENSE OF OCCUPATION | L.O. |
| ROADS                 | —    |
| IMPROVED ROADS        | —    |
| RAILWAYS              | —    |
| POWER LINES           | —    |
| MARSH OR MUSKEG       | —    |

NOTES

400' Surface Rights Reservation around all Lakes and Rivers.


APPLICATION TO RECORD RESERVING OF ANY LANDS CONSIDERED BLANK NOT TO BE ACCORDED WITHOUT REFERENCE TO HEAD OFFICE.

PORCUPINE  
MINING DIV.  
**RECEIVED**  
JAN 22 1968  
AM 789.101112.1.00450

PLAN NO. — M.571

DEPARTMENT OF MINES  
—ONTARIO—

Carnegie Twp.



Wark Twp.

VI

V

IV

III

II

I

Tully Twp.

Lucas Twp.

THE TOWNSHIP OF  
OF  
**PROSSER**

DISTRICT OF COCHRANE  
PORCUPINE MINING DIVISION

# 136

SCALE: 1-INCH = 40 CHAINS

LEGEND

- PATENTED LAND (P)
- CROWN LAND SALE (CS)
- LEASES (L)
- LOCATED LAND (Loc)
- LICENSE OF OCCUPATION (L.O.)
- ROADS
- IMPROVED ROADS
- RAILWAYS
- POWER LINES
- MARSH OR MUSKEG

NOTES

400' Surface Rights Reservation around  
of Lakes and Rivers.

PORCUPINE MINING DIVISION  
**RECEIVED**  
MAR 10 1972  
AM 7 18 19 10 11 12 1 12 13 14 15 16 PM

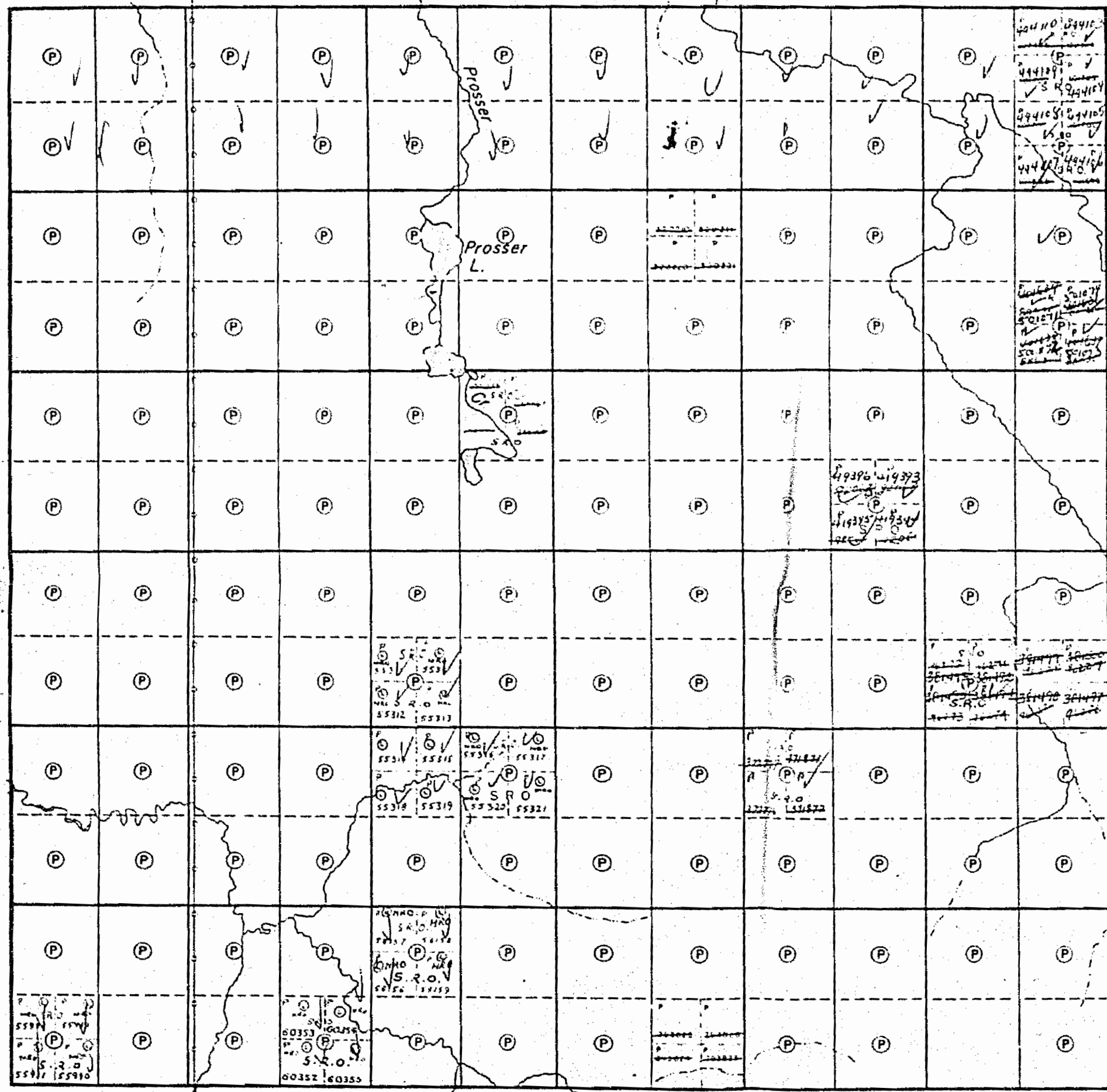
PLAN NO. - M.571

ONTARIO  
DEPARTMENT OF MINES  
AND NORTHERN AFFAIRS

Carnegie Twp.

Tully Twp.

VI  
V  
IV  
III  
II  
I




12 11 10 9 8 7 6 5 4 3 2 1

Wark Twp.

Prosser Twp.

Kidd Twp.



VI  
V  
IV  
III  
II  
I

Gowan Twp.

THE TOWNSHIP OF

OF  
**WARK**

DISTRICT OF  
COCHRANE

PORCUPINE  
MINING DIVISION

SCALE: 1-INCH= 40 CHAINS

LEGEND

|                       |           |
|-----------------------|-----------|
| PATENTED LAND         | Ⓟ         |
| CROWN LAND SALE       | Ⓢ or C.S. |
| LEASES                | Ⓛ         |
| LOCATED LAND          | Loc.      |
| LICENSE OF OCCUPATION | L.O.      |
| MINING RIGHTS ONLY    | M.R.O.    |
| SURFACE RIGHTS ONLY   | S.R.O.    |
| ROADS                 |           |
| IMPROVED ROADS        |           |
| KING'S HIGHWAYS       |           |
| RAILWAYS              |           |
| POWER LINES           |           |
| MARSH OR MUSKEG       |           |
| MINES                 | X         |

NOTES

PLAN NO.- M-317

DEPARTMENT OF MINES

—ONTARIO—

Murphy Twp.

Lucas Twp.

THE TOWNSHIP OF

# PROSSER

DISTRICT OF COCHRANE

PORCUPINE MINING DIVISION

SCALE: 1-INCH = 40 CHAINS

# 136

### LEGEND

|                       |      |
|-----------------------|------|
| PATENTED LAND         | (P)  |
| CROWN LAND SALE       | CS   |
| LEASES                | (L)  |
| LOCATED LAND          | Loc  |
| LICENSE OF OCCUPATION | L.O. |
| ROADS                 | —    |
| IMPROVED ROADS        | —    |
| RAILWAYS              | —    |
| POWER LINES           | —    |
| MARSH OR MUSKEG       | —    |

### NOTES

400' Surface Rights Reservation around all Lakes and Rivers.

PORCUPINE MINING DIVISION  
**RECEIVED**  
 MAR 10 1972  
 AM PM  
 7 18 19 10 11 12 1 2 13 14 15 16

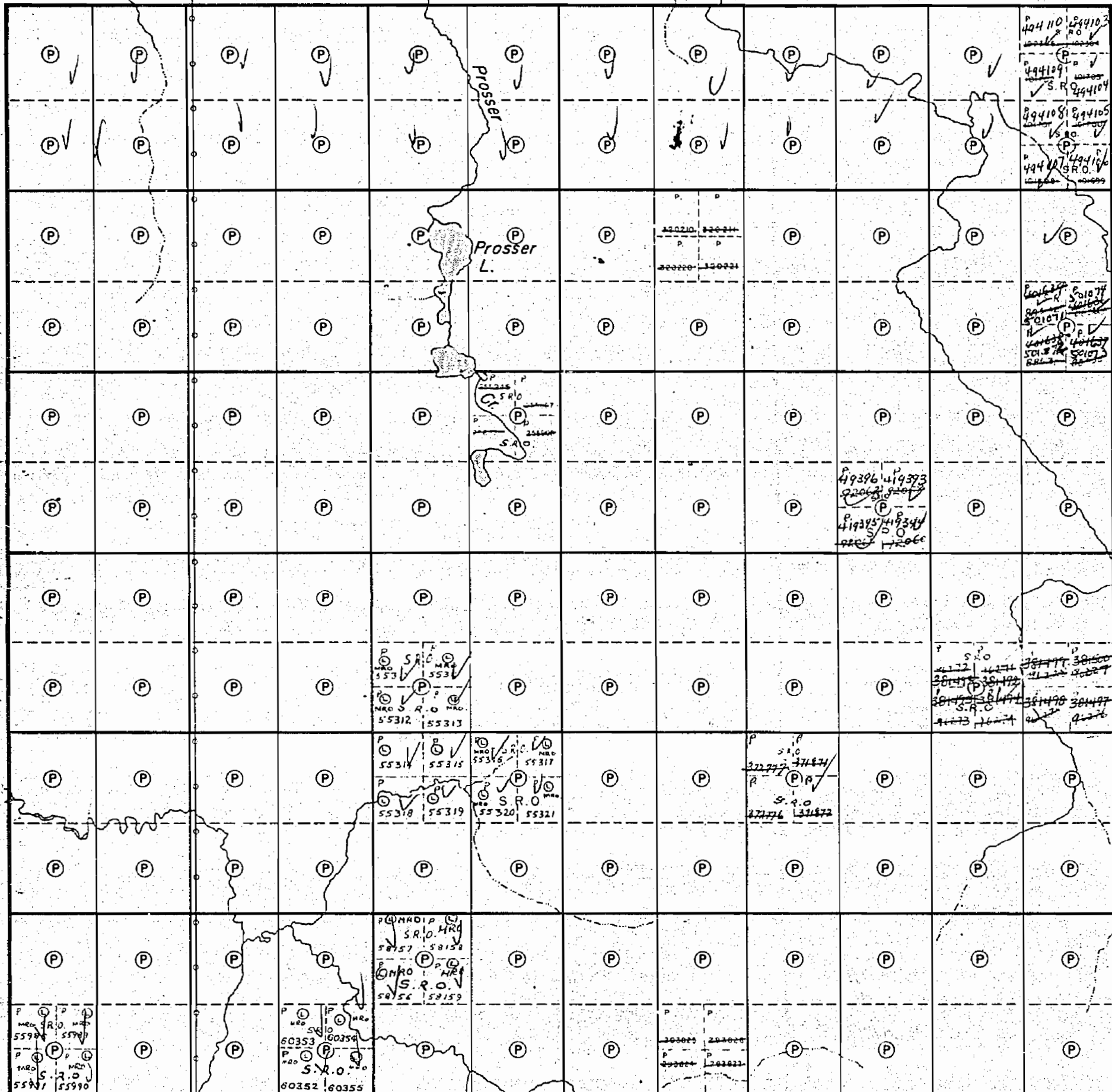
PLAN NO. — M.571

ONTARIO DEPARTMENT OF MINES AND NORTHERN AFFAIRS

Carnegie Twp.

Tully Twp.

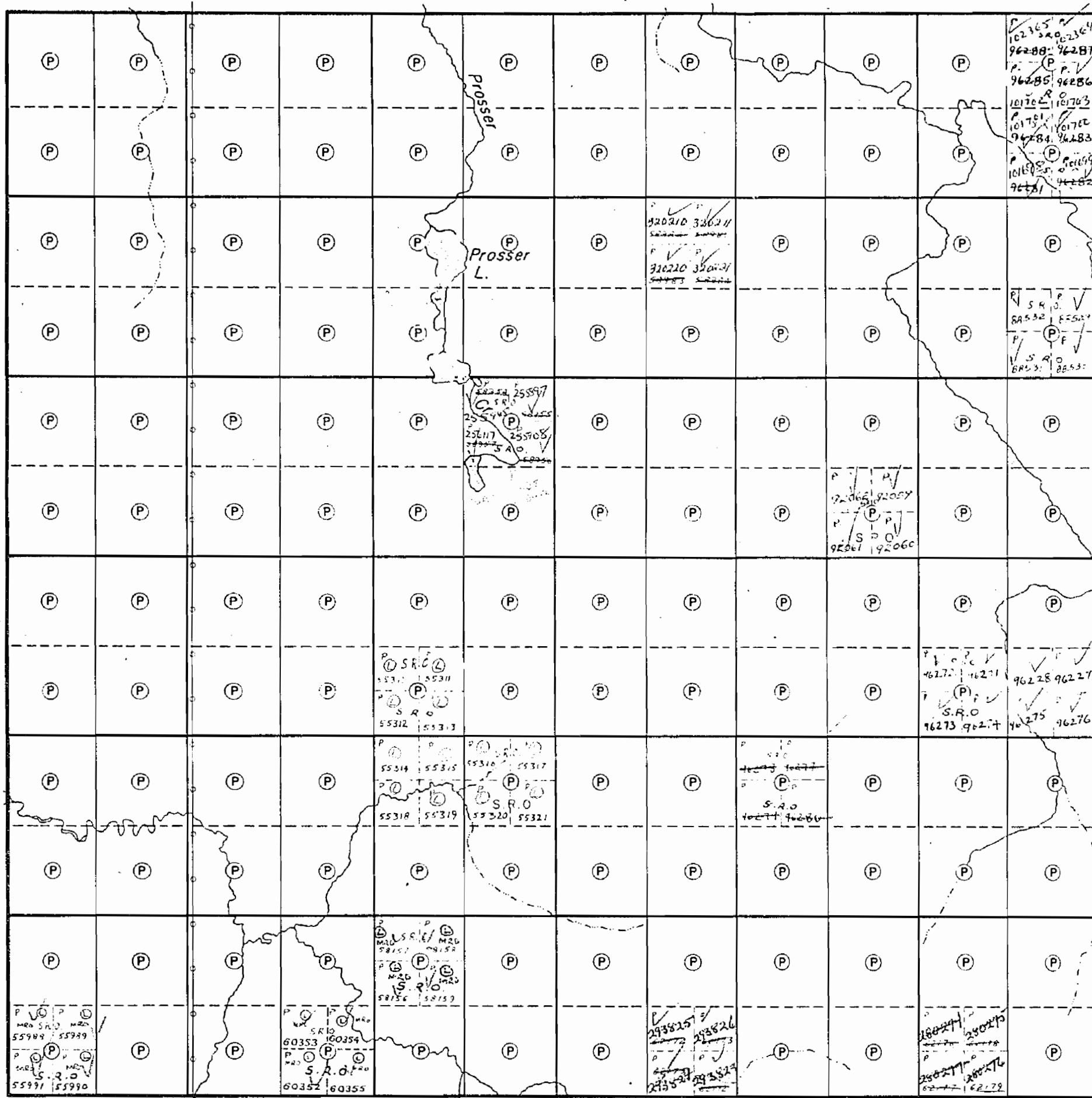
VI  
V  
IV  
III  
II  
I



12 11 10 9 8 7 6 5 4 3 2 1

Wark Twp.

Lucas Twp.



Carnegie Twp.

VI  
V  
IV  
III  
II  
I

Tully Twp.

Wark Twp.

THE TOWNSHIP OF  
OF  
**PROSSER**

DISTRICT OF COCHRANE

PORCUPINE MINING DIVISION

SCALE: 1-INCH= 40 CHAINS

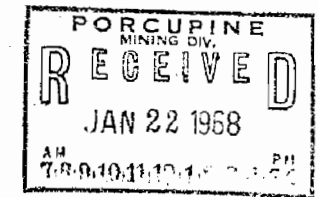
LEGEND

- PATENTED LAND (P)
- CROWN LAND SALE (C.S.)
- LEASES (L)
- LOCATED LAND (Loc.)
- LICENSE OF OCCUPATION (L.O.)
- ROADS (— — — — —)
- IMPROVED ROADS (— — — — —)
- RAILWAYS (— — — — —)
- POWER LINES (— — — — —)
- MARSH OR MUSKEG (— — — — —)

NOTES

400' Surface Rights Reservation around all Lakes and Rivers

APPLICATION TO RECORD RESTRICTION OF ANY LAKE CONVEYANCE SHALL NOT BE ACCEPTED WITHOUT REFERENCE TO HEAD OFFICE.



PLAN NO. — M.571