

AREA OF

RALEIGH LAKE

DISTRICT OF
KENORA

KENORA
MINING DIVISION

SCALE: 1-INCH = 40 CHAINS

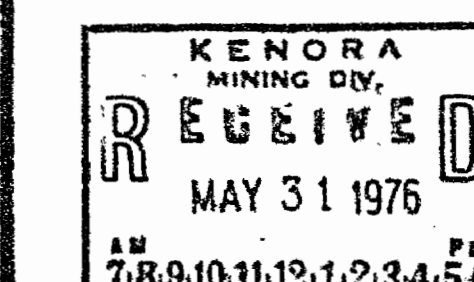
LEGEND

- PATENTED LAND ⊙
- CROWN LAND SALE ⊙
- LEASES ⊙
- LOCATED LAND ⊙
- LICENSE OF OCCUPATION ⊙
- MINING RIGHTS ONLY MRD
- SURFACE RIGHTS ONLY SRO
- ROADS —
- IMPROVED ROADS —
- KING'S HIGHWAYS —
- RAILWAYS —
- POWER LINES —
- MARSH OR MUSKEG —
- MINES *
- CANCELLED C

NOTES

400' surface rights reservation along the shores of all lakes and rivers.

Summer resort locations patented for surface rights only shown thus ⊙

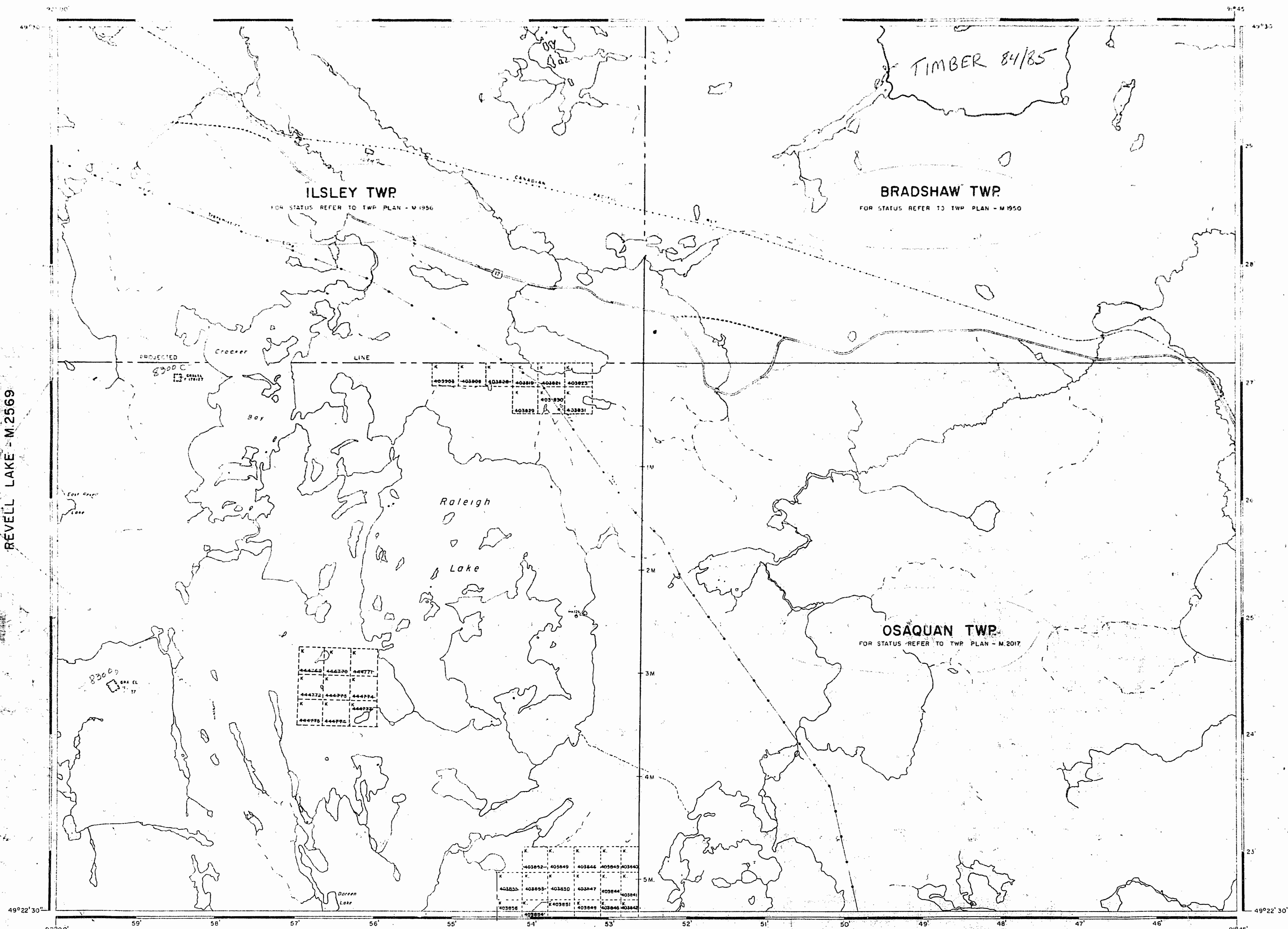


Obsolete May 11/84

NATIONAL TOPOGRAPHIC SERIES 52G5

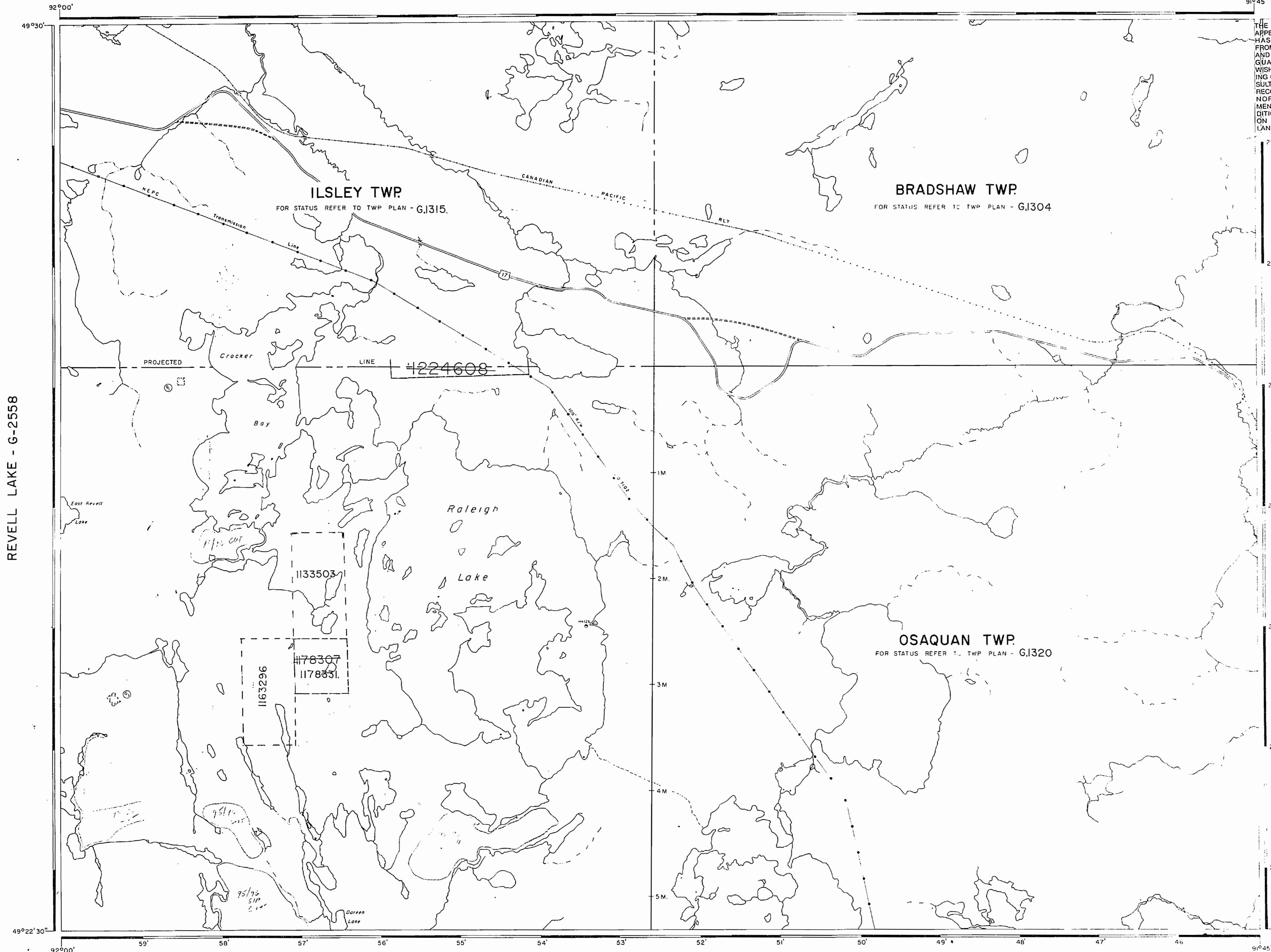
PLAN NO. **M.1989**

ONTARIO
MINISTRY OF NATURAL RESOURCES
SURVEYS AND MAPPING BRANCH



REVELL LAKE - M.2569

BALMORAL LAKE - M.2530



THE INFORMATION THAT APPEARS ON THIS MAP HAS BEEN COMPILED FROM VARIOUS SOURCES, AND ACCURACY IS NOT GUARANTEED. THOSE WISHING TO STAKE MINING CLAIMS SHOULD CONSULT WITH THE MINING RECORDER, MINISTRY OF NORTHERN DEVELOPMENT AND MINES, FOR ADDITIONAL INFORMATION ON THE STATUS OF THE LANDS SHOWN HEREON.

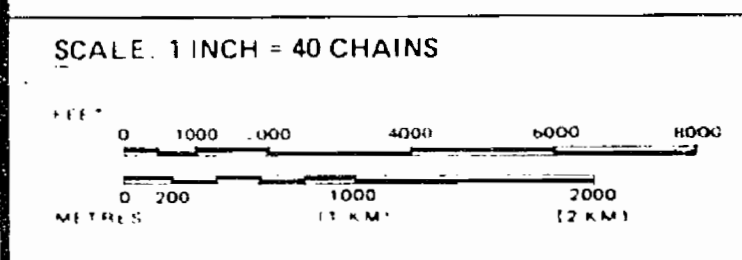
LEGEND	
HIGHWAY AND ROUTE No	
OTHER ROADS	
TRAILS	
SURVEYED LINES	
TOWNSHIPS, BASE LINES, ETC.	
LOTS, MINING CLAIMS, PARCELS, ETC.	
UNSURVEYED LINES	
LOT LINES	
PARCEL BOUNDARY	
MINING CLAIMS ETC.	
RAILWAY AND RIGHT OF WAY	
UTILITY LINES	
NON PERENNIAL STREAM	
FLOODING OR FLOODING RIGHTS	
SUBDIVISION OR COMPOSITE PLAN RESERVATIONS	
ORIGINAL SHORT LINE	
MARSH OR MUSKEG	
MINES	
TRAVERSE MONUMENT	

DISPOSITION OF CROWN LANDS	
TYPE OF DOCUMENT	SYMBOL
PATENT, SURFACE & MINING RIGHTS	
" SURFACE RIGHTS ONLY	
" MINING RIGHTS ONLY	
LEASE, SURFACE & MINING RIGHTS	
" SURFACE RIGHTS ONLY	
" MINING RIGHTS ONLY	
LICENCE OF OCCUPATION	
ORDER-IN-COUNCIL	
RESERVATION	
CANCELLED	
SAND & GRAVEL	

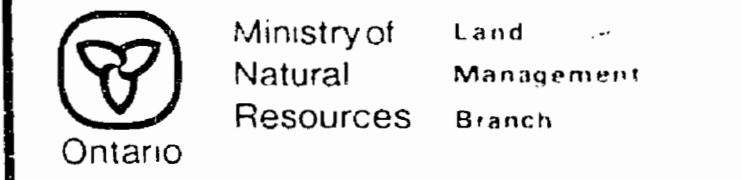
NOTE: MINING RIGHTS IN PARCELS PATENTED PRIOR TO MAY 6 1913, VESTED IN ORIGINAL PATENTEE BY THE PUBLIC LANDS ACT, R.S.O. 1970, CHAP. 380, SEC. 63, SUBSEC. 1

REFERENCES				
AREAS WITHDRAWN FROM DISPOSITION				
M.R.O.	MINING RIGHTS ONLY			
S.R.O.	SURFACE RIGHTS ONLY			
M.S.	MINING AND SURFACE RIGHTS			
Description	Order No.	Date	Disposition	File
SAND & GRAVEL				
	GRAVEL			FILE 178127

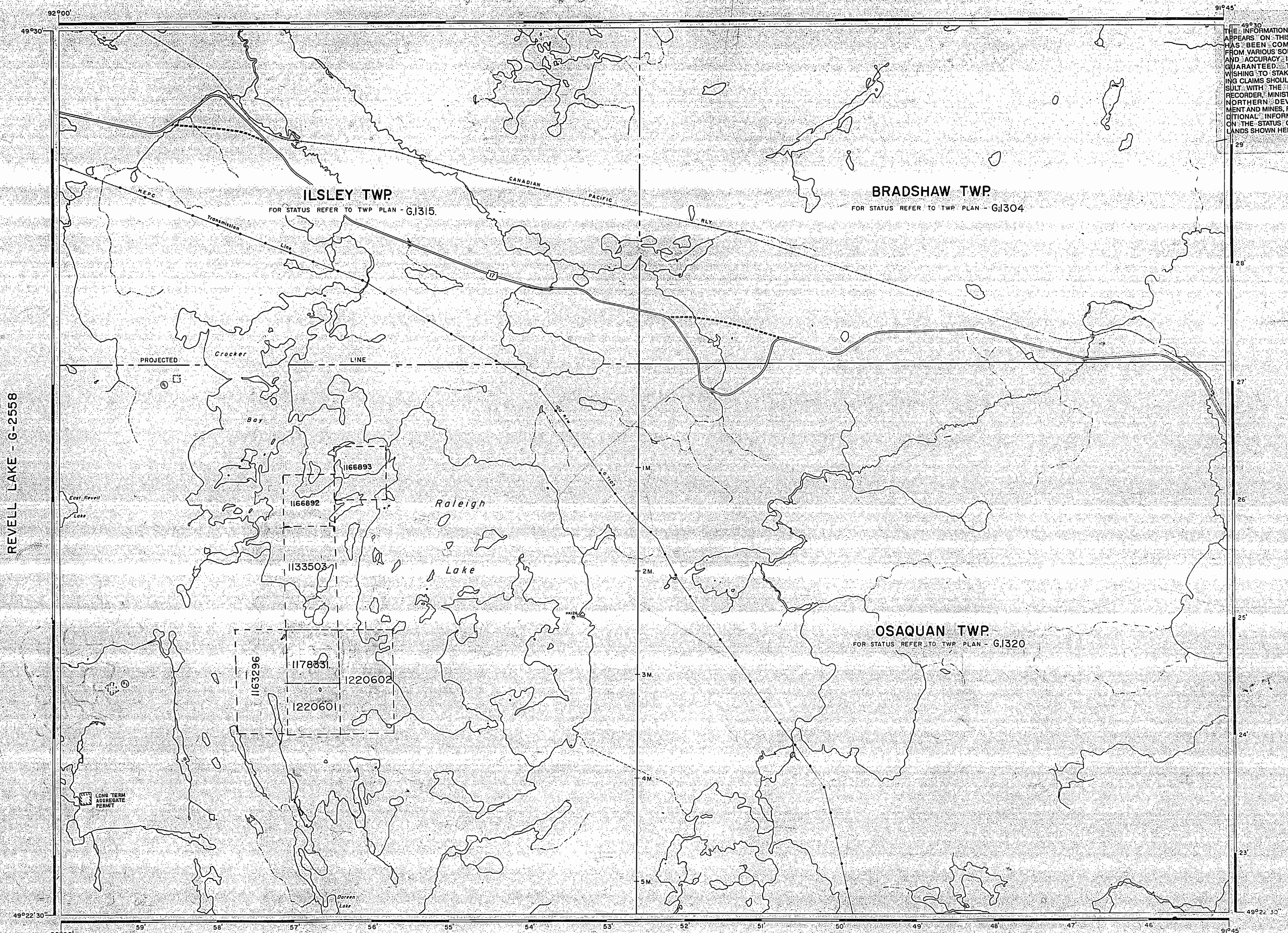
DATE OF ISSUE
FEB 10 1984
 PROVINCIAL RECORDING
 OFFICE - SUDBURY



AREA
RALEIGH LAKE
 M.N.R. ADMINISTRATIVE DISTRICT
IGNACE
 MINING DIVISION
KENORA
 LAND TITLES / REGISTRY DIVISION
KENORA



Date: FEBRUARY, 1984. Number: **M-1989 G-2557**



THE INFORMATION THAT APPEARS ON THIS MAP HAS BEEN COMPILED FROM VARIOUS SOURCES AND ACCURACY IS NOT GUARANTEED. THOSE WISHING TO STAKE MINING CLAIMS SHOULD CONSULT WITH THE MINING RECORDER, MINISTRY OF NORTHERN DEVELOPMENT AND MINES, FOR ADDITIONAL INFORMATION ON THE STATUS OF THE LANDS SHOWN HEREON.

LEGEND

- HIGHWAY AND ROUTE No.
- OTHER ROADS
- TRAILS
- SURVEYED LINES:
 - TOWNSHIPS, BASE LINES, ETC.
 - LOTS, MINING CLAIMS, PARCELS, ETC.
- UNSURVEYED LINES:
 - LOT LINES
 - PARCEL BOUNDARY
 - MINING CLAIMS ETC.
- RAILWAY AND RIGHT OF WAY
- UTILITY LINES
- NON-PERENNIAL STREAM
- FLOODING OR FLOODING RIGHTS
- SUBDIVISION OR COMPOSITE PLAN
- RESERVATIONS
- ORIGINAL SHORELINE
- MARSH OR MUSKEG
- MINES
- TRAVERSE MONUMENT

DISPOSITION OF CROWN LANDS

TYPE OF DOCUMENT	SYMBOL
PATENT, SURFACE & MINING RIGHTS	
" SURFACE RIGHTS ONLY	
" MINING RIGHTS ONLY	
LEASE, SURFACE & MINING RIGHTS	
" SURFACE RIGHTS ONLY	
" MINING RIGHTS ONLY	
LICENCE OF OCCUPATION	
ORDER-IN-COUNCIL	
RESERVATION	
CANCELLED	
SAND & GRAVEL	

NOTE: MINING RIGHTS IN PARCELS PATENTED PRIOR TO MAY 6, 1913, VESTED IN ORIGINAL PATENTEE BY THE PUBLIC LANDS ACT, R.S.O. 1970, CHAP. 380, SEC. 63, SUBSEC. 1.

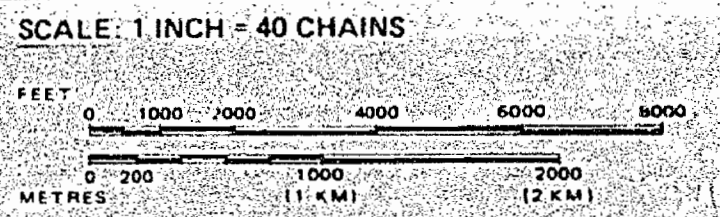

REFERENCES

AREAS WITHDRAWN FROM DISPOSITION


Description	Order No.	Date	Disposition	File
M.R.O. - MINING RIGHTS ONLY				
S.R.O. - SURFACE RIGHTS ONLY				
M.S. - MINING AND SURFACE RIGHTS				

SAND & GRAVEL

- GRAVEL FILE 178127
- LONG TERM AGGREGATE PERMIT



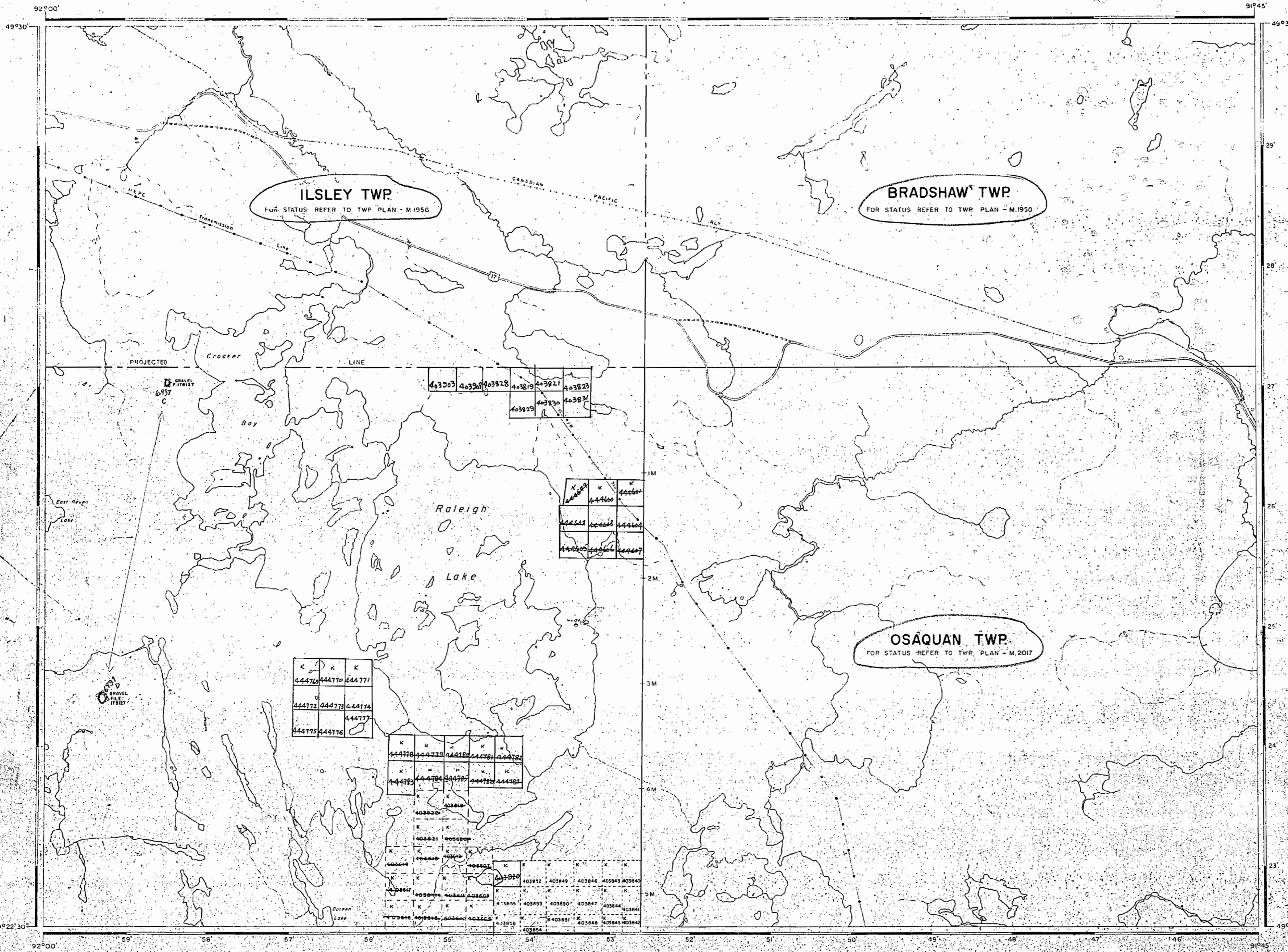
AREA
RALEIGH LAKE
 M.N.R. ADMINISTRATIVE DISTRICT
IGNACE
 MINING DIVISION
KENORA
 LAND TITLES / REGISTRY DIVISION
KENORA



Date: FEBRUARY, 1984. Number: **G-2557**
 M-1989

RALEIGH LAKE AREA G-2557

1989



AREA OF
RALEIGH LAKE
 DISTRICT OF
 KENORA
 KENORA
 MINING DIVISION
 SCALE: 1-INCH = 40 CHAINS

LEGEND

PATENTED LAND	Ⓟ
CROWN LAND SALE LEASES	Ⓞ
LOCATED LAND	Ⓛ
LICENSE OF OCCUPATION MINING RIGHTS ONLY	Ⓜ
SURFACE RIGHTS ONLY	Ⓢ
ROADS	—
IMPROVED ROADS	—
KING'S HIGHWAYS	—
RAILWAYS	—
POWER LINES	—
MARSH OR MUSKEG	—
MINES	Ⓜ
CANCELLED	—

NOTES

400' surface rights reservation along the shores of all lakes and rivers.

Summer resort locations patented for surface rights only shown thus: Ⓢ

October 28/75

DATE OF ISSUE
 28 9 75

KENORA MINING DIVISION
RECEIVED
 JUN 13 1975
 AM 7:48 PM 10:11:12/12:31:45

NATIONAL TOPOGRAPHIC SERIES 52G5

PLAN NO. **M:1989**

ONTARIO
 MINISTRY OF NATURAL RESOURCES
 SURVEYS AND MAPPING BRANCH

BALSMORAL LAKE - M.2530

1989

AREA OF

5265

RALEIGH LAKE

DISTRICT OF
KENORA

1989

KENORA
MINING DIVISION

SCALE: 1-INCH = 40 CHAINS

LEGEND

- PATENTED LAND Ⓟ
- CROWN LAND SALES C.S.
- LEASES Ⓛ
- LOCATED LAND Loc.
- LICENSE OF OCCUPATION L.O.
- MINING RIGHTS ONLY M.R.O.
- SURFACE RIGHTS ONLY S.R.O.
- ROADS —
- IMPROVED ROADS —
- KING'S HIGHWAYS —
- RAILWAYS —
- POWER LINES —
- MARSH OR MUSKEG —
- MINES *
- CANCELLED .

NOTES

400' surface rights reservation along the shores of all lakes and rivers

Summer resort locations patented for surface rights only shown thus ●

FILED: KENORA
 REC'D. DEC - 2 1971
 RECEIPT No.
 MINING DIVISION

Jan. 1/72
April 17/74
Feb. 28/75

NATIONAL TOPOGRAPHIC SERIES 5265

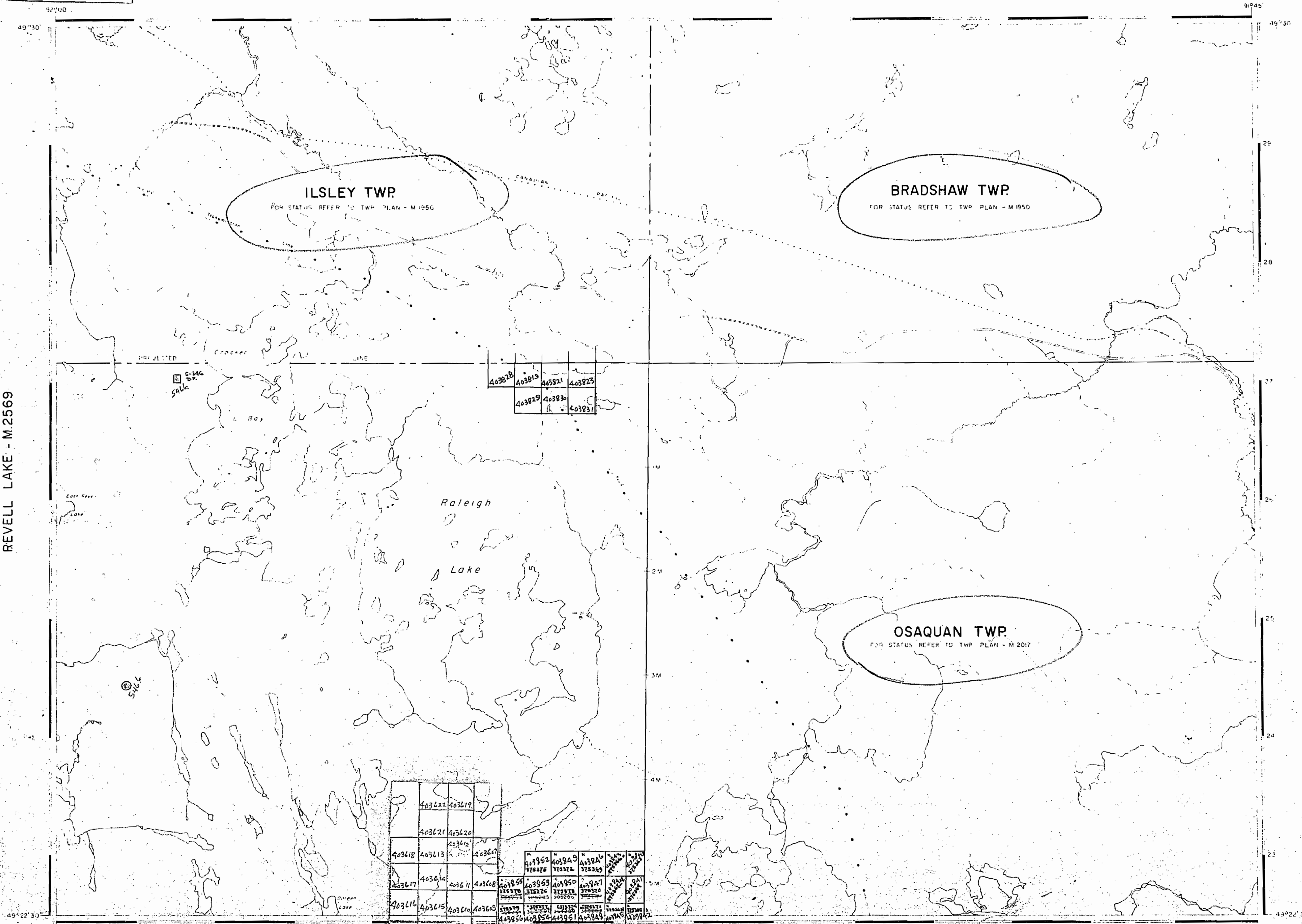
PLAN NO. **M.1989**

ONTARIO
DEPARTMENT OF MINES
AND NORTHERN AFFAIRS

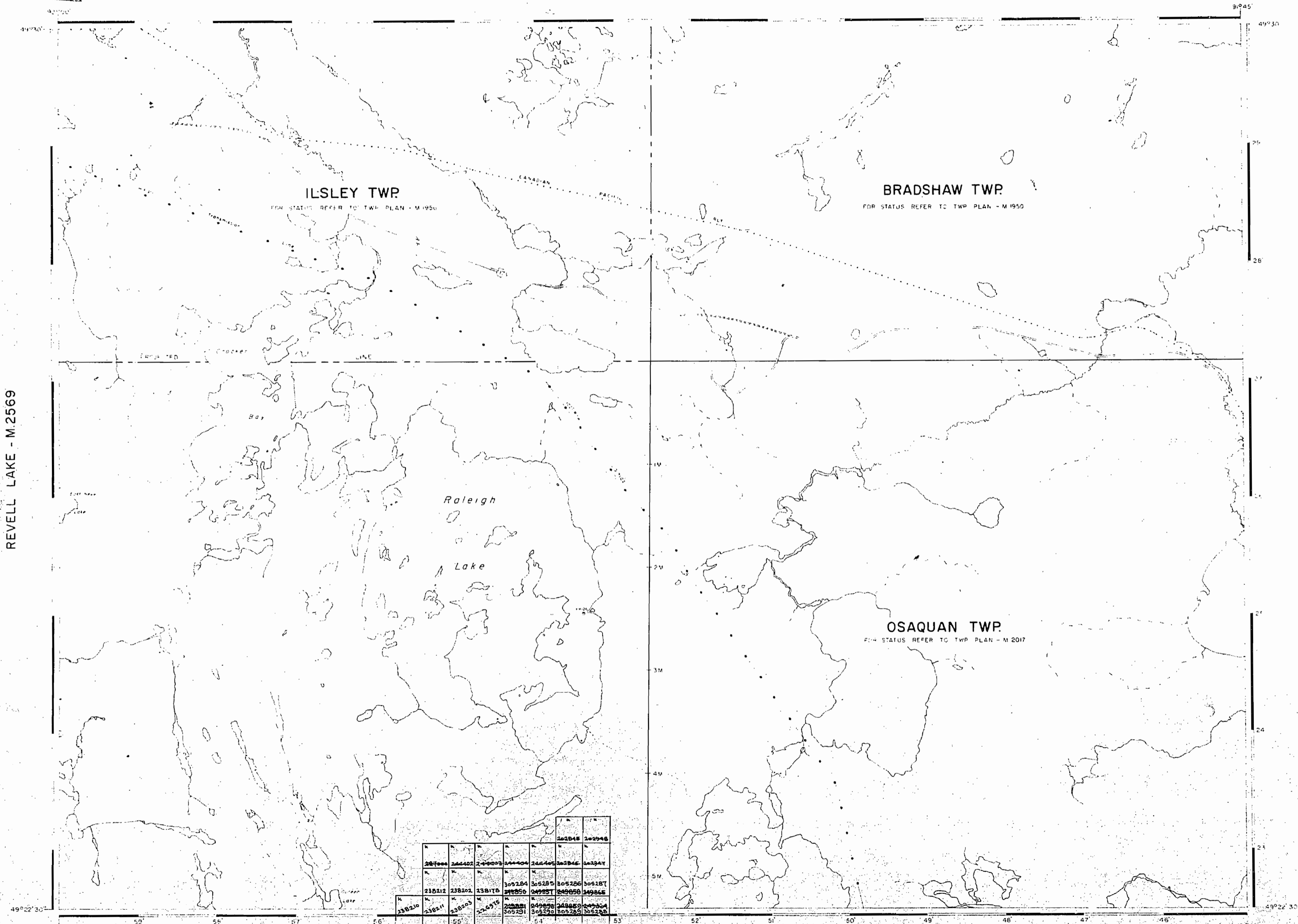
REVELL LAKE - M.2569

BALMORAL LAKE - M.2530

Raleigh Lake



1989



REVELL LAKE - M.2569

BALMORAL LAKE - M.2530

Raleigh Lake

AREA OF
RALEIGH LAKE

DISTRICT OF KENORA

KENORA MINING DIVISION

SCALE: 1-INCH = 40 CHAINS


LEGEND

- PATENTED LAND Ⓟ
- CROWN LAND SALE CS
- LEASES Ⓛ
- LOCATED LAND Loc
- LICENSE OF OCCUPATION LO
- MINING RIGHTS ONLY MRO
- SURFACE RIGHTS ONLY SRO
- ROADS —
- IMPROVED ROADS —
- KING'S HIGHWAYS —
- RAILWAYS —
- POWER LINES —
- MARSH OR MUSKEG —
- MINES *
- CANCELLED —

NOTES

400' surface rights reservation along the shores of all lakes and rivers

Summer resort locations patented for surface rights only shown thus Ⓟ

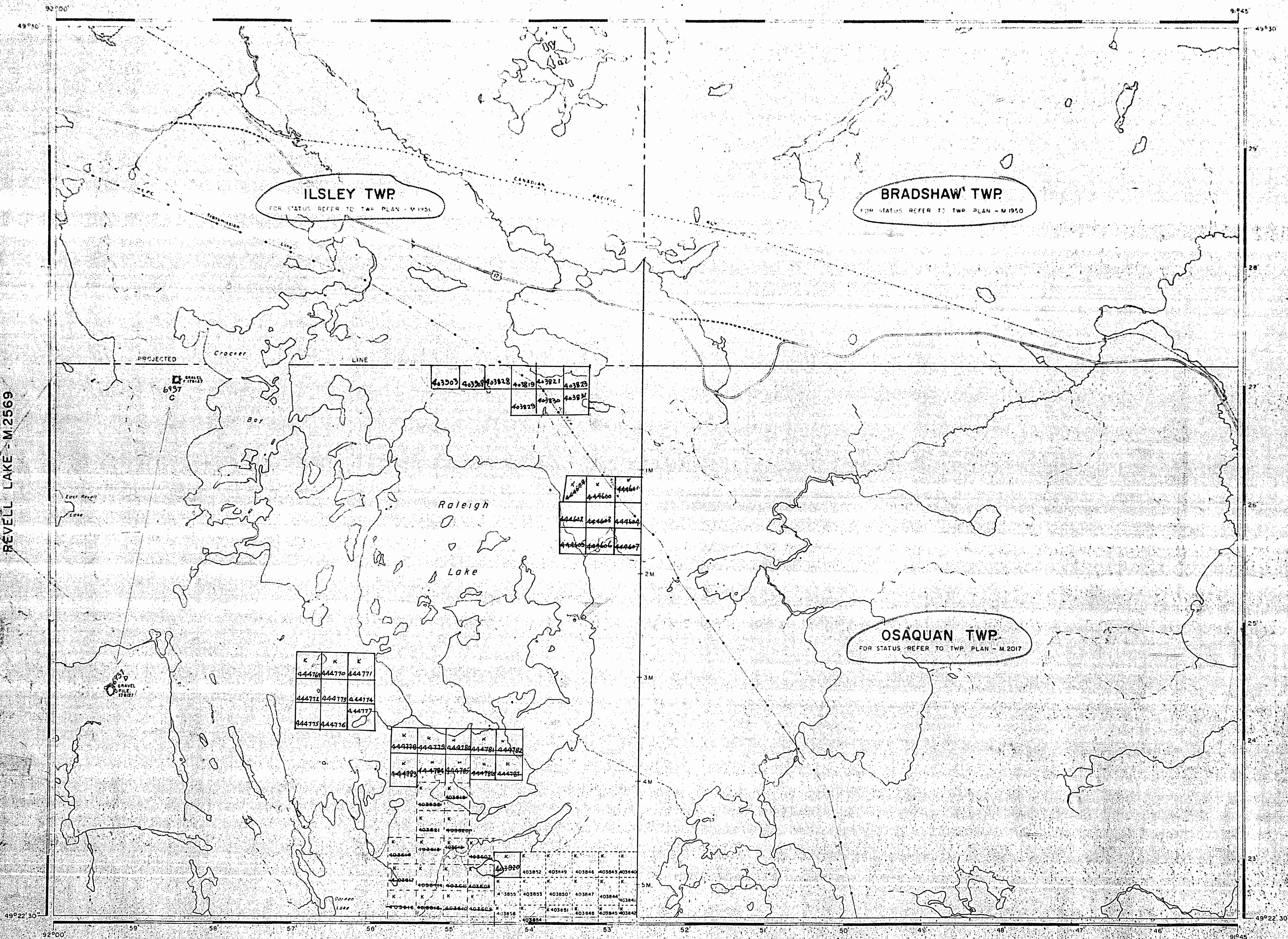


Dec 27/69
Jan. 25/71
Feb 1/71

207000	207001	207002	207003	207004	207005	207006	207007	207008	207009	207010
207011	207012	207013	207014	207015	207016	207017	207018	207019	207020	207021
207022	207023	207024	207025	207026	207027	207028	207029	207030	207031	207032
207033	207034	207035	207036	207037	207038	207039	207040	207041	207042	207043
207044	207045	207046	207047	207048	207049	207050	207051	207052	207053	207054

PLAN NO. **M.1989**

DEPARTMENT OF MINES
— ONTARIO —



AREA OF
RALEIGH LAKE
 DISTRICT OF
 KENORA
 KENORA
 MINING DIVISION
 SCALE: 1-INCH = 40 CHAINS

LEGEND

PATENTED LAND	⊙
CROWN LAND SALE	⊙
LEASES	⊙
LOCATED LAND	⊙
LICENSE OF OCCUPATION	⊙
MINING RIGHTS ONLY	⊙
SURFACE RIGHTS ONLY	⊙
ROADS	—
IMPROVED ROADS	—
KING'S HIGHWAYS	—
RAILWAYS	—
POWER LINES	—
MARSH OR MUSKEG	—
MINES	—
CANCELLED	—

NOTES

400' surface rights reservation along the shores of all lakes and rivers.

Summer resort locations patented for surface rights only shown thus ⊙

October 28/75
 DATE OF ISSUE
 1975

KENORA
 MINING DIVISION
RECEIVED
 JUN 13 1975
 AM 7:00 11:00 12:00 1:00 2:00 4:00 6:00

NATIONAL TOPOGRAPHIC SERIES 52G5
 PLAN NO. **M1989**
 ONTARIO
 MINISTRY OF NATURAL RESOURCES
 SURVEYS AND MAPPING BRANCH

BALMORAL LAKE - M:2530

Raleigh L. 198

AREA OF

RALEIGH LAKE

DISTRICT OF
KENORA

KENORA
MINING DIVISION

SCALE: 1-INCH = 40 CHAINS


LEGEND

PATENTED LAND	Ⓟ
CROWN LAND SALE	CS
LEASES	Ⓛ
LOCATED LAND	ⓁⓄ
LICENSE OF OCCUPATION	L.O.
MINING RIGHTS ONLY	M.R.O.
SURFACE RIGHTS ONLY	S.R.O.
ROADS	—
IMPROVED ROADS	—
KING'S HIGHWAYS	—
RAILWAYS	—
POWER LINES	—
MARSH OR MUSKEG	—
MINES	Ⓧ
CANCELLED	—

NOTES

400' surface rights reservation along the shores of all lakes and rivers.

Summer resort locations patented for surface rights only shown thus Ⓧ



Dec 25/71
Jan. 25/71
Feb 1/71

REVELL LAKE - M.2569

ILSLEY TWP.
FOR STATUS REFER TO TWP PLAN - M.1955

BRADSHAW TWP.
FOR STATUS REFER TO TWP PLAN - M.1955

OSAGUAN TWP.
FOR STATUS REFER TO TWP PLAN - M.2017

Raleigh
Lake

BALMORAL LAKE - M.2530

Raleigh Lake

287000	286402	286000	285600	285200	284800	284400	284000
287000	286402	286000	285600	285200	284800	284400	284000
287000	286402	286000	285600	285200	284800	284400	284000
287000	286402	286000	285600	285200	284800	284400	284000
287000	286402	286000	285600	285200	284800	284400	284000
287000	286402	286000	285600	285200	284800	284400	284000
287000	286402	286000	285600	285200	284800	284400	284000
287000	286402	286000	285600	285200	284800	284400	284000
287000	286402	286000	285600	285200	284800	284400	284000
287000	286402	286000	285600	285200	284800	284400	284000

PLAN NO. M.1989

DEPARTMENT OF MINES
— ONTARIO —

AREA OF

5765

RALEIGH LAKE

DISTRICT OF
KENORA

1957

KENORA
MINING DIVISION

SCALE: 1-INCH = 40 CHAINS

LEGEND

- PATENTED LAND
- CROWN LAND SALE
- LEASES
- LOCATED LAND
- LICENSE OF OCCUPATION
- MINING RIGHTS ONLY
- SURFACE RIGHTS ONLY
- ROADS
- IMPROVED ROADS
- KING'S HIGHWAYS
- RAILWAYS
- POWER LINES
- MARSH OR MUSKEG
- MINES
- CANCELLED

NOTES

400' surface rights reservation along shores of all lakes and rivers

Summer resort locations patented for surface rights only shown thus ☉

KENORA
FILED
REC'D. DEC - 7 1971
RECEIPT No.
MINING DIVISION

Jan 6/72
April 17/74
Feb 28/75

NATIONAL TOPOGRAPHIC SERIES 5265

PLAN NO. **M.1989**

ONTARIO
DEPARTMENT OF MINES
AND NORTHERN AFFAIRS

REVELL LAKE - M 2569

ILSLEY TWP

BRADSHAW TWP

OSQUAN TWP
FOR STATUS REFER TO TWP PLAN - M 2017

Raleigh
Lake

BALMORAL LAKE - M.2530

Raleigh Lake

403828	403813	403821	403823
403829	403830	403831	

	403622	403619			
	403621	403620			
403618	403613	403615	403617		
403617	403614	403611	403616	403655	403659
403616	403615	403610	403610	403656	403657
403656	403652	403654	403654	403651	403651

