M-2684

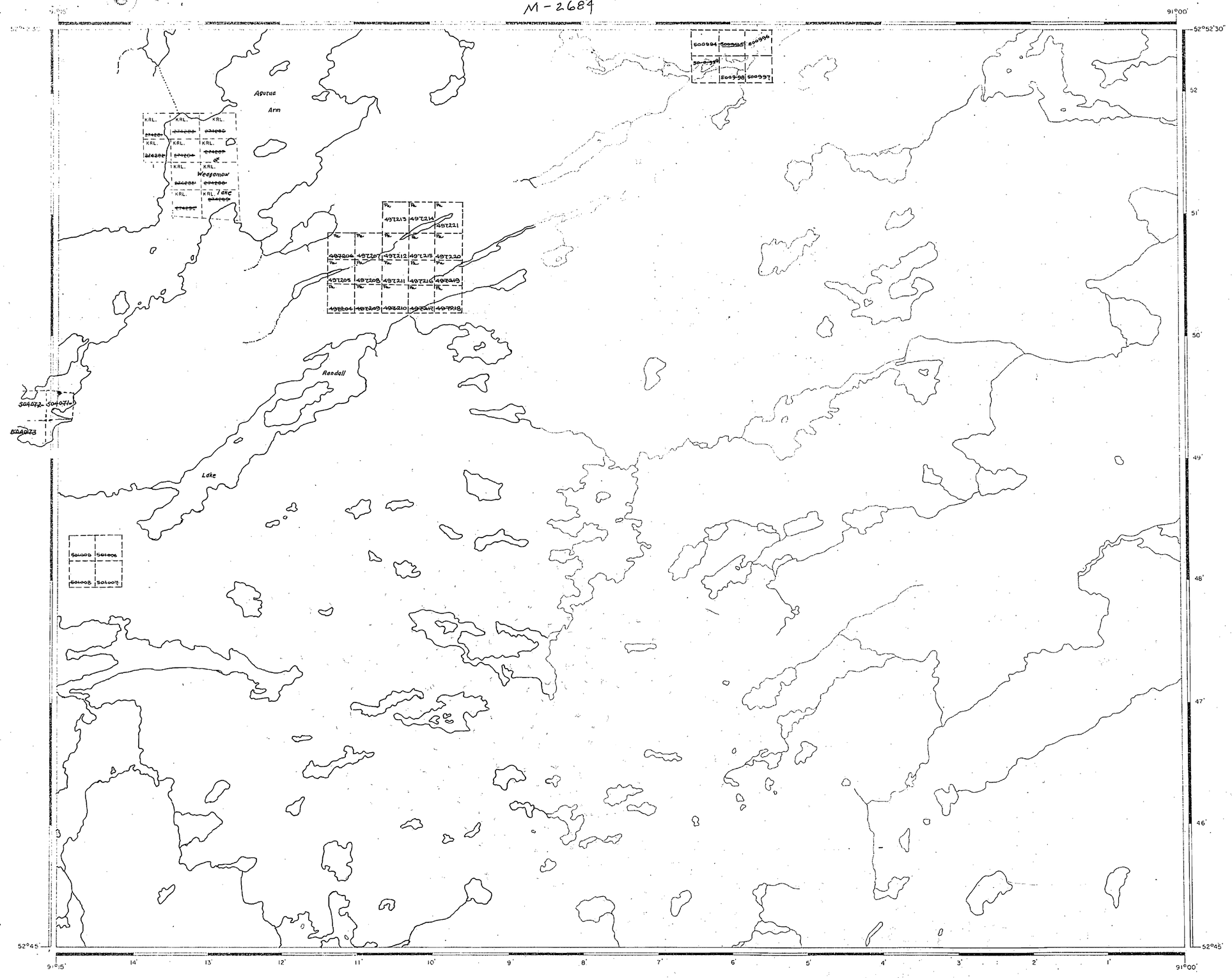

B.Ch.

RANDALL LAKE

DISTRICT OF
KENORA (PATRICIA PORTION)

PATRICIA
MINING DIVISION

SCALE: 1-INCH 40 CHAINS

LEGEND

PATENTED LAND	Ⓟ
CROWN LAND SALE	C.S.
LEASES	Ⓛ
LOCATED LAND	Loc
LICENSE OF OCCUPATION	L.O.
MINING RIGHTS ONLY	M.R.O.
SURFACE RIGHTS ONLY	S.R.O.
ROADS	
IMPROVED ROADS	
KING'S HIGHWAYS	
RAILWAYS	
POWER LINES	
MARSH OR MUSKEG	
MINES	
CANCELLED	

NOTES

400 Reserve around all lakes & rivers to Dept. of Lands & Forests

This map is not to be used for survey purposes.

Updated Dec. 22/76
" Oct. 19/77
" Nov. 21/77
✓ June 6/79
✓ Feb. 2, 1980
✓ Dec. 15, 1980
Feb. 17, 1981
✓ Nov. 16, 1982

#5

PATRICIA MINING DIV.
RECEIVED
JAN 15 1974
AM PM
7 8 9 10 11 12 1 2 3 4 5 6

6-2182

NATIONAL TOPOGRAPHIC SERIES 53B

PLAN NO. M-2544

ONTARIO
MINISTRY OF NATURAL RESOURCES
SURVEYS AND MAPPING BRANCH

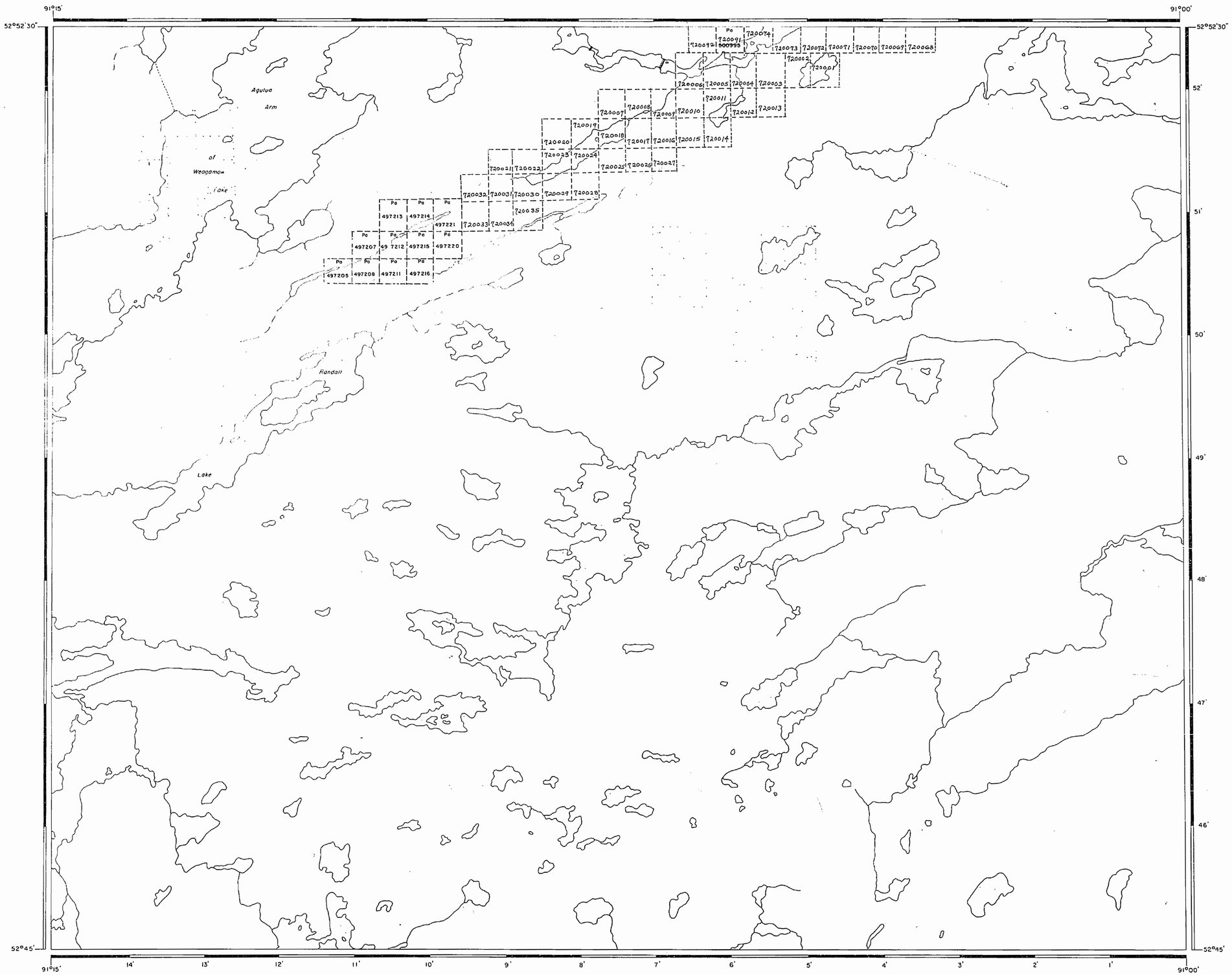

B.Ch.

AREA OF

RANDALL LAKE

DISTRICT OF
KENORA (PATRICIA PORTION)

PATRICIA
MINING DIVISION

SCALE: 1-INCH = 40 CHAINS

LEGEND

PATENTED LAND	Ⓟ
CROWN LAND SALE	C.S.
LEASES	Ⓛ
LOCATED LAND	Loc.
LICENSE OF OCCUPATION	L.O.
MINING RIGHTS ONLY	M.R.O.
SURFACE RIGHTS ONLY	S.R.O.
ROADS	
IMPROVED ROADS	
KING'S HIGHWAYS	
RAILWAYS	
POWER LINES	
MARSH OR MUSKEG	
MINES	⚒
CANCELLED	C

NOTES

400' Reserve around all lakes & rivers to Dept. of Lands & Forests.

This map is not to be used for survey purposes.

March 15/84
March 26/84

6-2182

NATIONAL TOPOGRAPHIC SERIES 53B

PLAN NO. M-2544

ONTARIO
MINISTRY OF NATURAL RESOURCES
SURVEYS AND MAPPING BRANCH

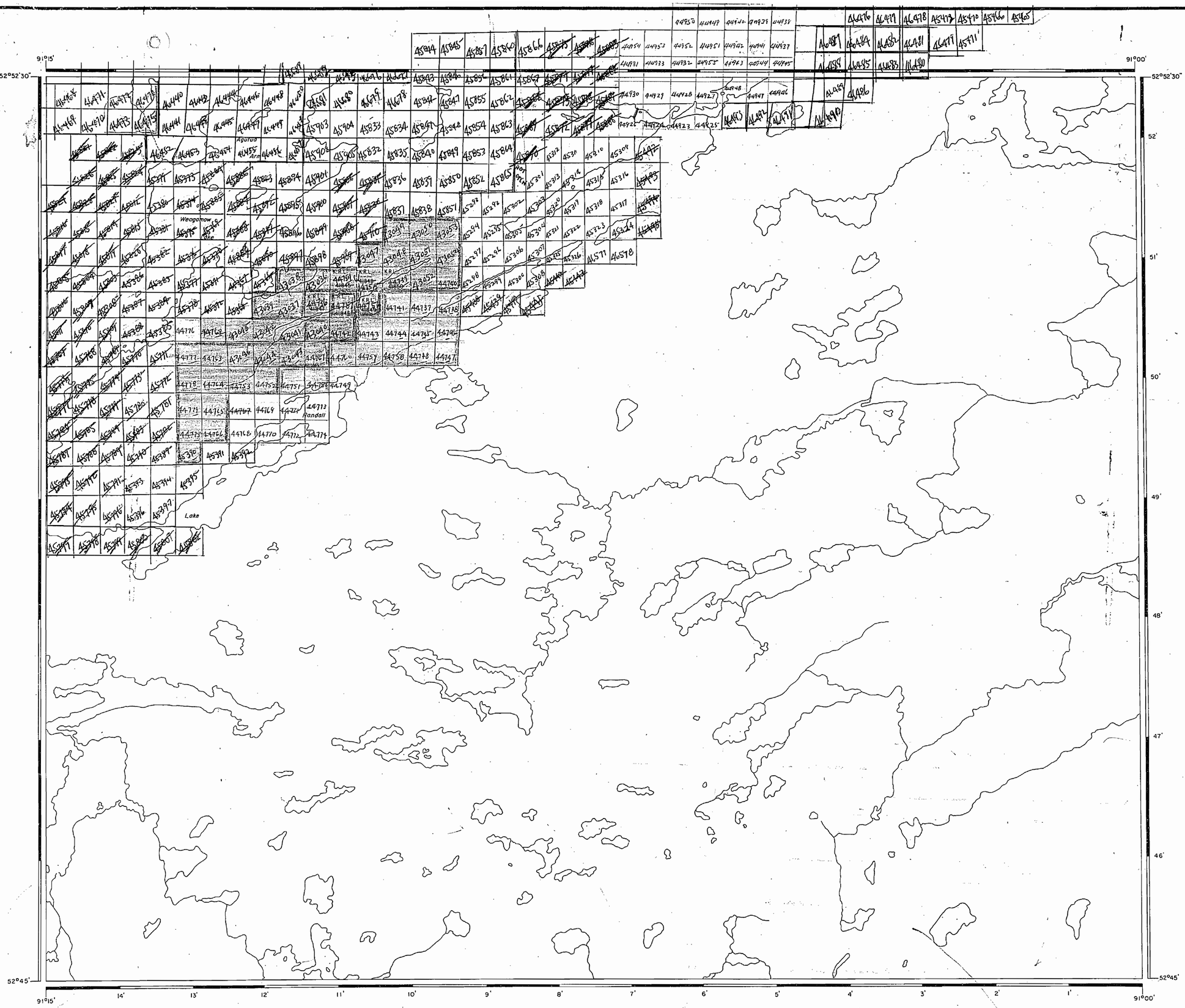

AREA OF

RANDALL LAKE

DISTRICT OF
KENORA (PATRICIA PORTION)

RED LAKE
MINING DIVISION

SCALE: 1-INCH = 40 CHAINS

LEGEND

PATENTED LAND	Ⓟ
CROWN LAND SALE	C.S.
LEASES	Ⓛ
LOCATED LAND	Loc.
LICENSE OF OCCUPATION	L.O.
MINING RIGHTS ONLY	M.R.O.
SURFACE RIGHTS ONLY	S.R.O.
ROADS	
IMPROVED ROADS	
KING'S HIGHWAYS	
RAILWAYS	
POWER LINES	
MARSH OR MUSKEG	
MINES	
CANCELLED	C.

NOTES

400' Reserve around all lakes & rivers to Dept. of Lands & Forests.

This map is not to be used for survey purposes.

MAY 10/60
June 29/60

PATRICIA MINING DIV.
RECEIVED
DEC 26 1973
AM PM

#1

G-2182

PLAN NO. M-2544

DEPARTMENT OF MINES
— ONTARIO —

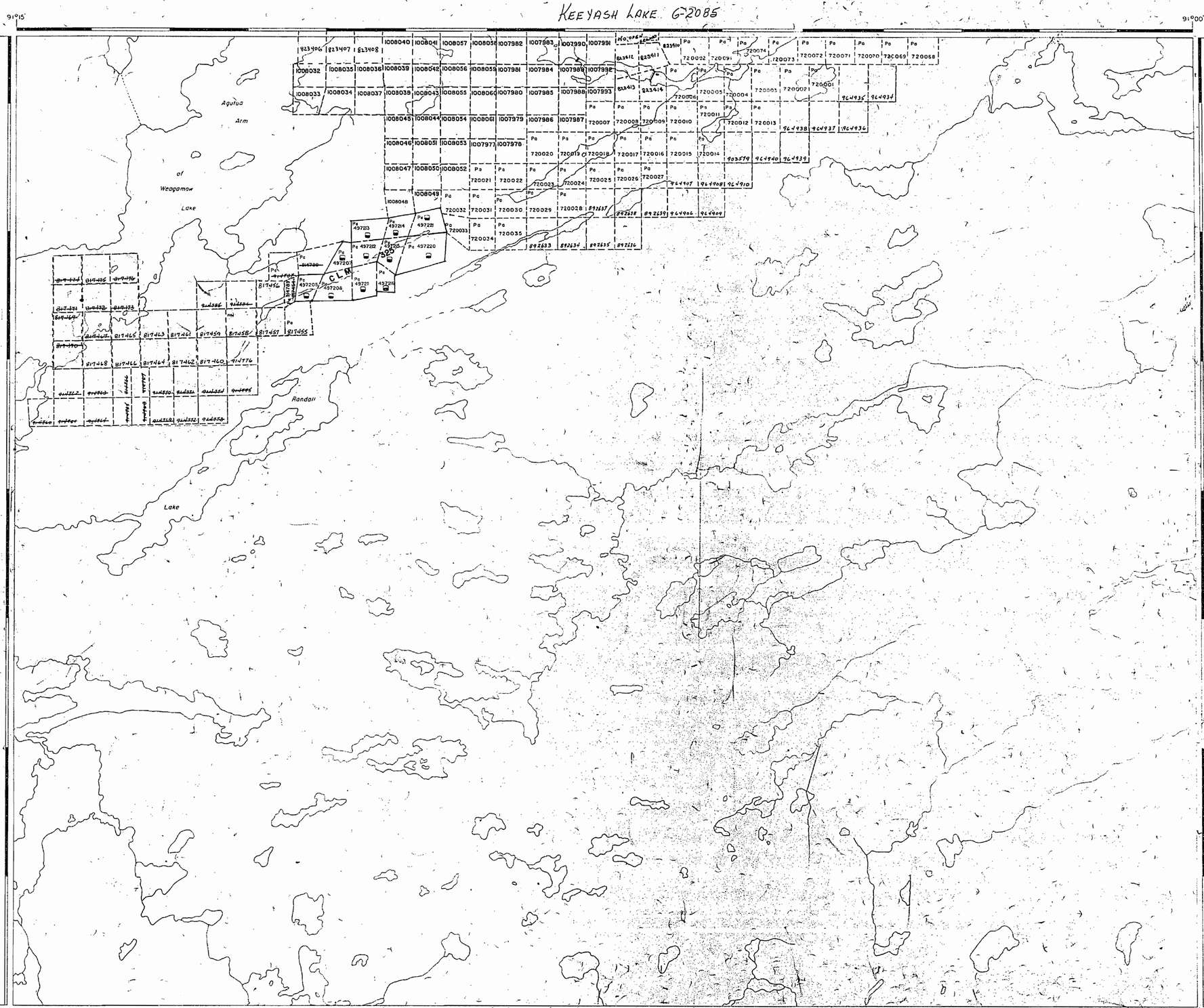

LEGEND

- HIGHWAY AND ROUTE No.
- OTHER ROADS
- TRAILS
- SURVEYED LINES:
  - TOWNSHIPS, BASE LINES, ETC.
  - LOTS, MINING CLAIMS, PARCELS, ETC.
- UNSURVEYED LINES
  - LOT LINES
  - PARCEL BOUNDARY
  - MINING CLAIMS ETC.
- RAILWAY AND RIGHT OF WAY
- UTILITY LINES
- NON-PERENNIAL STREAM
- FLOODING OR FLOODING RIGHTS
- SUBDIVISION OR COMPOSITE PLAN
- RESERVATIONS
- ORIGINAL SHORELINE
- MARSH OR MUSKEG
- MINES
- TRAVERSE MONUMENT

DISPOSITION OF CROWN LANDS

TYPE OF DOCUMENT	SYMBOL
PATENT, SURFACE & MINING RIGHTS	●
" , SURFACE RIGHTS ONLY	◓
" , MINING RIGHTS ONLY	◒
LEASE, SURFACE & MINING RIGHTS	■
" , SURFACE RIGHTS ONLY	▬
" , MINING RIGHTS ONLY	▬
LICENCE OF OCCUPATION	▼
ORDER-IN-COUNCIL	OC
RESERVATION	Ⓡ
CANCELLED	⊗
SAND & GRAVEL	Ⓢ

NOTE: MINING RIGHTS IN PARCELS PATENTED PRIOR TO MAY 6 1913, VESTED IN ORIGINAL PATENTEE BY THE PUBLIC LANDS ACT, R.S.O. 1970, CHAP. 380, SEC. 63, SUBSEC. 1.

REFERENCES

AREAS WITHDRAWN FROM DISPOSITION

M.R.O. – MINING RIGHTS ONLY

S.R.O. – SURFACE RIGHTS ONLY

M.+ S. – MINING AND SURFACE RIGHTS

F. F. Sand & Gravel

Description	Order No.	Date	Disposition	File
Sept 6, 1984				
Jan. 7, 1985				
JAN. 15, 1985				
FEB 11/85				
JAN. 30/85				
Apr. 1/85				
JAN 13/86				
FEB 10/86				
FEB 25/86				
MAR 24/86				
Aug. 12/86				
Feb 24/87				
MAR 2/87				
Apr. 20/87				
Aug 10/87				
Aug. 13/87				
Oct 2/87				

SCALE: 1 INCH = 40 CHAINS

FEET 0 1000 2000 4000 6000 8000

METRES 0 200 1000 (1 KM) 2000 (2 KM)

AREA

RANDALL LAKE

M.N.R. ADMINISTRATIVE DISTRICT

SIOUX LOOKOUT

MINING DIVISION

PATRICIA

LAND TITLES / REGISTRY DIVISION

KENORA (PATRICIA PORTION)

Ministry of Natural Resources — Land Management Branch — Ontario

Date FEBRUARY, 1984.

Number G-2182

Oct 30/90 C

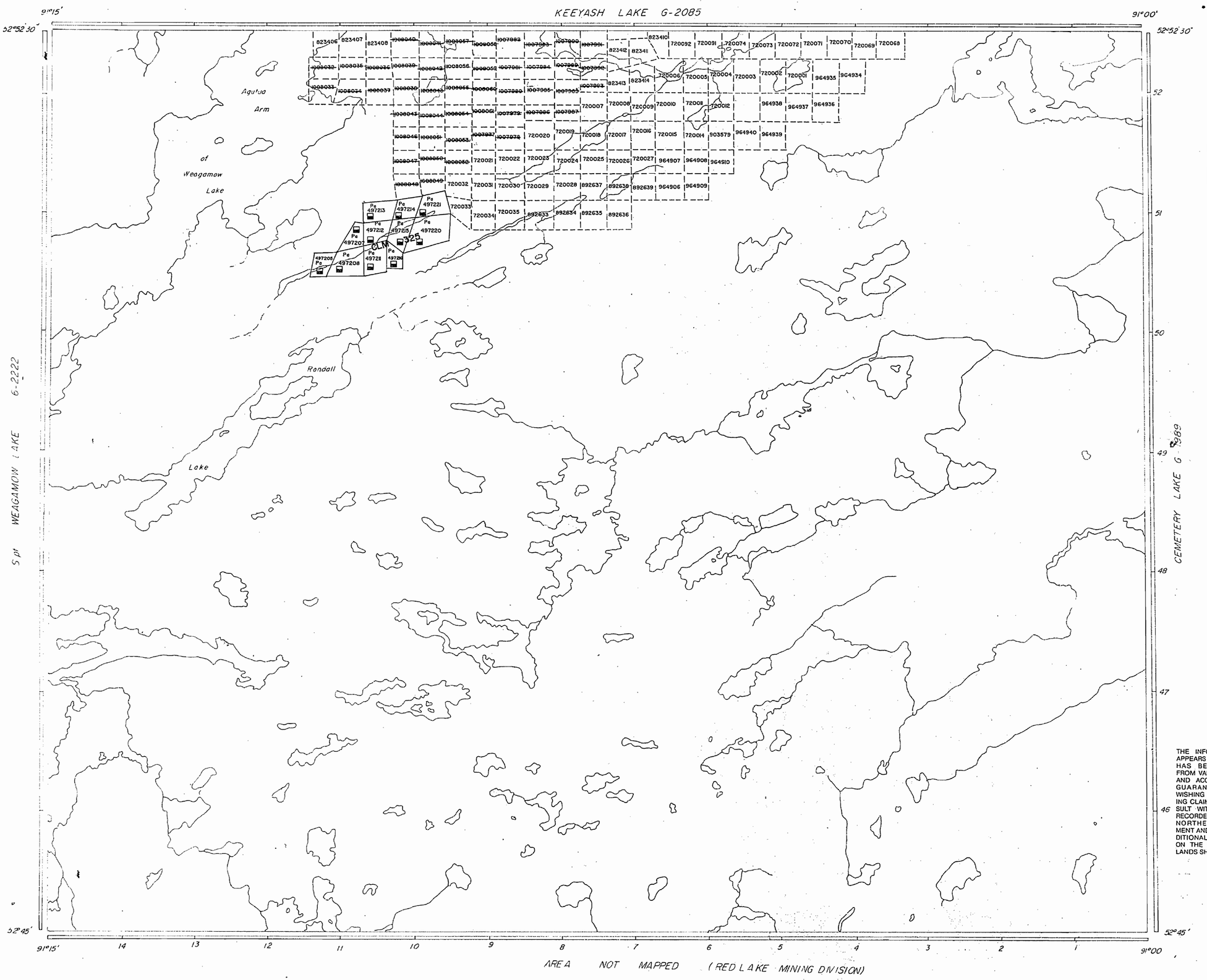

THE INFORMATION THAT APPEARS ON THIS MAP HAS BEEN COMPILED FROM VARIOUS SOURCES, AND ACCURACY IS NOT GUARANTEED. THOSE WISHING TO STAKE MINING CLAIMS SHOULD CONSULT WITH THE MINING RECORDER, MINISTRY OF NORTHERN DEVELOPMENT AND MINES, FOR ADDITIONAL INFORMATION ON THE STATUS OF THE LANDS SHOWN HEREON.

LEGEND

HIGHWAY AND ROUTE No
OTHER ROADS
TRAILS
SURVEYED LINES
TOWNSHIPS BASE LINES ETC
LOTS MINING CLAIMS PARCELS ETC
UNSURVEYED LINES
LOT LINES
PARCEL BOUNDARY
MINING CLAIMS ETC
RAILWAY AND RIGHT OF WAY
UTILITY LINES
NON-PERENNIAL STREAM
FLOODING OR FLOODING RIGHTS
SUBDIVISION OR COMPOSITE PLAN
RESERVATIONS
ORIGIONAL SHORELINE
MARSH OR MUSKEG
MINES
TRAVERSE MONUMENT

DISPOSITION OF CROWN LANDS

TYPE OF DOCUMENT	SYMBOL
PATENT SURFACE & MINING RIGHTS	●
" SURFACE RIGHTS ONLY	◓
" MINING RIGHTS ONLY	◒
LEASE, SURFACE & MINING RIGHTS	■
" SURFACE RIGHTS ONLY	▭
" MINING RIGHTS ONLY	▬
LICENCE OF OCCUPATION	▼
ORDER-IN-COUNCIL	OC
RESERVATION	Ⓡ
CANCELLED	⊘
SAND & GRAVEL	Ⓢ

NOTE: MINING RIGHTS IN PARCELS PATENTED PRIOR TO MAY 6 1913, VESTED IN ORIGIONAL PATENTEE BY THE PUBLIC LANDS ACT, R.S.O. 1970, CHAP 380, SEC 63, SUBSEC 1

REFERENCES

AREAS WITHDRAWN FROM DISPOSITION

M.R.O. - MINING RIGHTS ONLY
S.R.O. - SURFACE RIGHTS ONLY
M.+S.-MINING AND SURFACE RIGHTS

DISCRIPTION	ORDER No	Date	Disposition	File
SEPT 6,1984				
JAN, 7, 1985				
JAN, 15, 1985				
FEB, 11, 1985				
JAN,30, 1985				
AUG, 1, 1985				
JAN, 18, 1986				
FEB, 10, 1986				
FEB, 25, 1986				
MAR, 24, 1986				
AUG, 12, 1986				
FEB, 24, 1987				
MAR, 9, 1987				
APR, 30, 1987				
AUG,10,1987				
AUG, 13, 1987				
OCT, 2, 1987				
SEPT, 21, 1988				
MAY, 17, 1989				

SCALE: 1 INCH= 40 CHAINS

FEET 0 1000 2000 4000 6000 8000
METRES 0 200 1000 2000 1 KM 2 KM

AREA

RANDALL LAKE

M.N.R. ADMINISTRATIVE DISTRICT
SIOUX LOOKOUT

MINING DIVISION
PATRICIA

LAND TITLES/ REGISTRY DIVISION
KENORA (PATRICIA PORTION)

Ministry of Natural Resources
Ontario
Land Management Branch

Date FEBRUARY, 1984
Number G-2182

PROCESSED - MAPS
OFFICE - SUDBURY

Oct 30/90 C
Jan 15 97 O

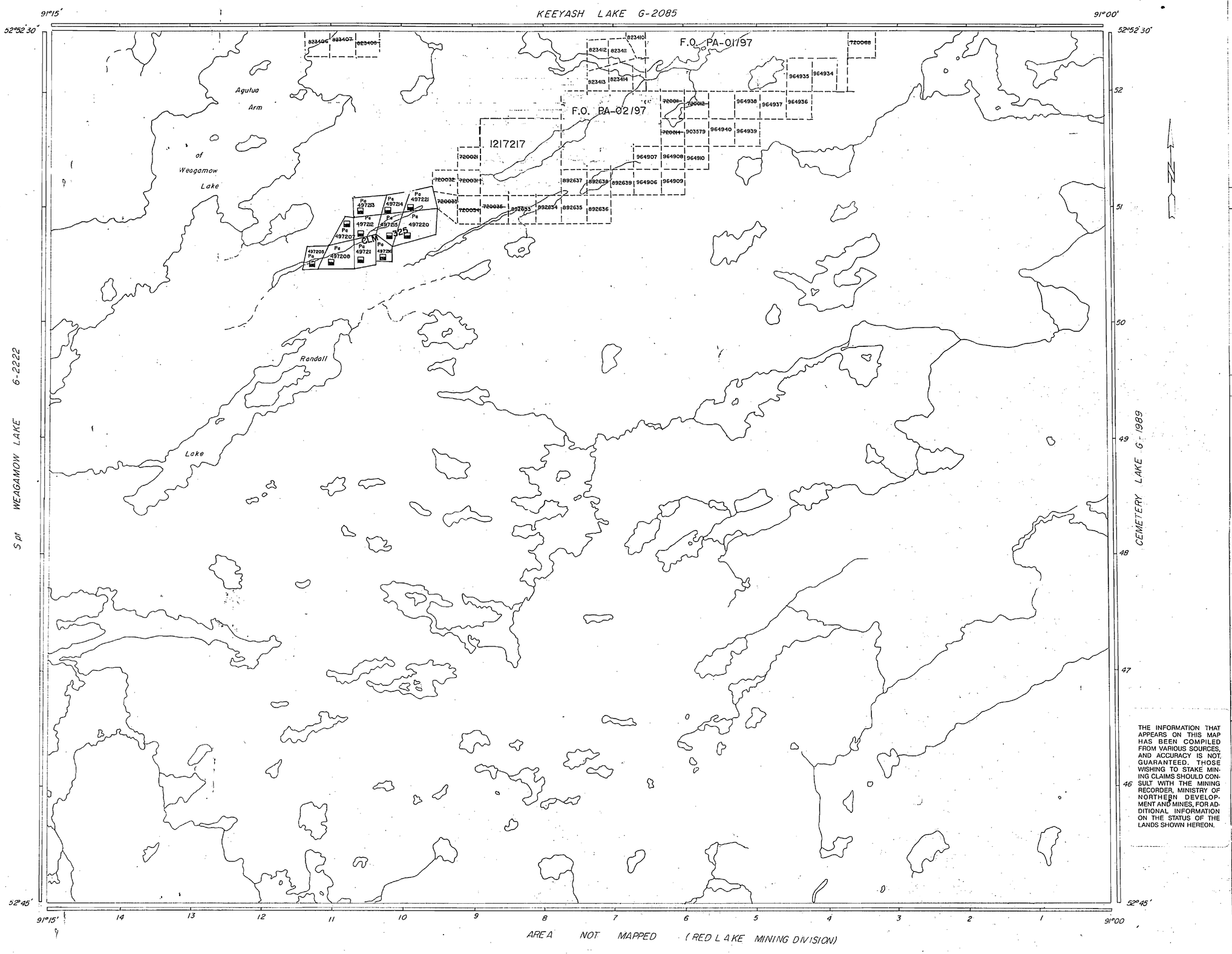

THE INFORMATION THAT APPEARS ON THIS MAP HAS BEEN COMPILED FROM VARIOUS SOURCES, AND ACCURACY IS NOT GUARANTEED. THOSE WISHING TO STAKE MINING CLAIMS SHOULD CONSULT WITH THE MINING RECORDER, MINISTRY OF NORTHERN DEVELOPMENT AND MINES, FOR ADDITIONAL INFORMATION ON THE STATUS OF THE LANDS SHOWN HEREON.

LEGEND

HIGHWAY AND ROUTE No
OTHER ROADS
TRAILS
SURVEYED LINES
TOWNSHIPS BASE LINES ETC
LOTS MINING CLAIMS PARCELS ETC
UNSURVEYED LINES
LOT LINES
PARCEL BOUNDARY
MINING CLAIMS ETC
RAILWAY AND RIGHT OF WAY
UTILITY LINES
NON-PERENNIAL STREAM
FLOODING OR FLOODING RIGHTS
SUBDIVISION OR COMPOSITE PLAN
RESERVATIONS
ORIGIONAL SHORELINE
MARSH OR MUSKEG
MINES
TRAVERSE MONUMENT

DISPOSITION OF CROWN LANDS

TYPE OF DOCUMENT	SYMBOL
PATENT SURFACE & MINING RIGHTS	●
" SURFACE RIGHTS ONLY	◓
" MINING RIGHTS ONLY	◒
LEASE, SURFACE & MINING RIGHTS	■
" SURFACE RIGHTS ONLY	▣
" MINING RIGHTS ONLY	▤
LICENCE OF OCCUPATION	▼
ORDER-IN-COUNCIL	OC
RESERVATION	Ⓡ
CANCELLED	⊗
SAND & GRAVEL	Ⓢ

NOTE: MINING RIGHTS IN PARCELS PATENTED PRIOR TO MAY 6 1913, VESTED IN ORIGINAL PATENTEE BY THE PUBLIC LANDS ACT, R.S.O 1970, CHAP 380, SEC 63, SUBSEC 1

REFERENCES

AREAS WITHDRAWN FROM DISPOSITION

M.R.O. - MINING RIGHTS ONLY
S.R.O. - SURFACE RIGHTS ONLY
M.-S.-MINING AND SURFACE RIGHTS

DISCRIPTION	ORDER No	Date	Disposition	File
SEPT 6, 1984				
JAN. 7, 1985				
JAN. 15, 1985				
FEB. 11, 1985				
JAN. 30, 1985				
AUG. 1, 1985				
JAN. 18, 1986				
FEB. 10, 1986				
FEB. 25, 1986				
MAR. 24, 1986				
AUG. 12, 1986				
FEB. 24, 1987				
MAR. 9, 1987				
APR. 30, 1987				
AUG. 10, 1987				
AUG. 13, 1987				
OCT. 2, 1987				
SEPT. 21, 1988				
MAY. 17, 1989				
Oct 25/89				
13/87				

AREA IN WINDIGO TRIBAL COUNCIL PLANNING BOARD FOR DETAILS CALL 737-1585

SCALE: 1 INCH = 40 CHAINS

FEET 0 1000 2000 4000 6000 8000
METRES 0 200 1000 2000
1 KM 2 KM

AREA

RANDALL LAKE

M.N.R. ADMINISTRATIVE DISTRICT

SIOUX LOOKOUT

MINING DIVISION

PATRICIA

LAND TITLES/ REGISTRY DIVISION

KENORA (PATRICIA PORTION)

Ontario Ministry of Natural Resources — Land Management Branch

Date FEBRUARY, 1984

Number G-2182

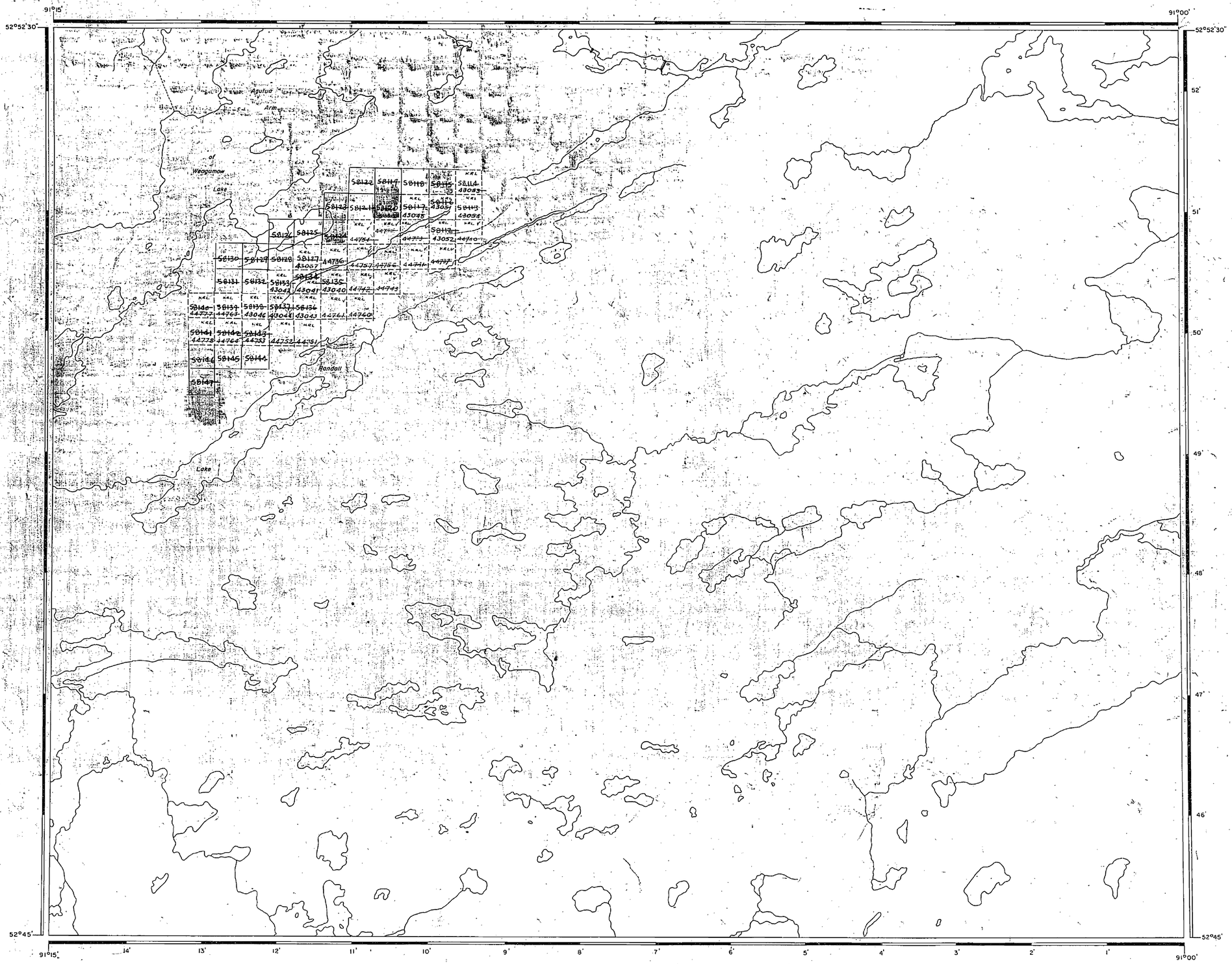

AF OF

RANDALL LAKE

DISTRICT OF
KENORA (PATRICIA PORTION)

RED LAKE
MINING DIVISION

SCALE: 1-INCH = 40 CHAINS

LEGEND

PATENTED LAND	Ⓟ
CROWN LAND SALE	C.S.
LEASES	Ⓛ
LOCATED LAND	Loc.
LICENSE OF OCCUPATION	L.O.
MINING RIGHTS ONLY	M.R.O.
SURFACE RIGHTS ONLY	S.R.O.
ROADS	
IMPROVED ROADS	
KING'S HIGHWAYS	
RAILWAYS	
POWER LINES	
MARSH OR MUSKEG	
MINES	
CANCELLED	C.

NOTES

400' Reserve around all lakes & rivers to Dept. of Lands & Forests.

This map is not to be used for survey purposes.

PATRICIA MINING DIV.
RECEIVED
DEC 28 1973
A.M. P.M.

#3

6-2182

PLAN NO. M-2544

DEPARTMENT OF MINES
— ONTARIO —

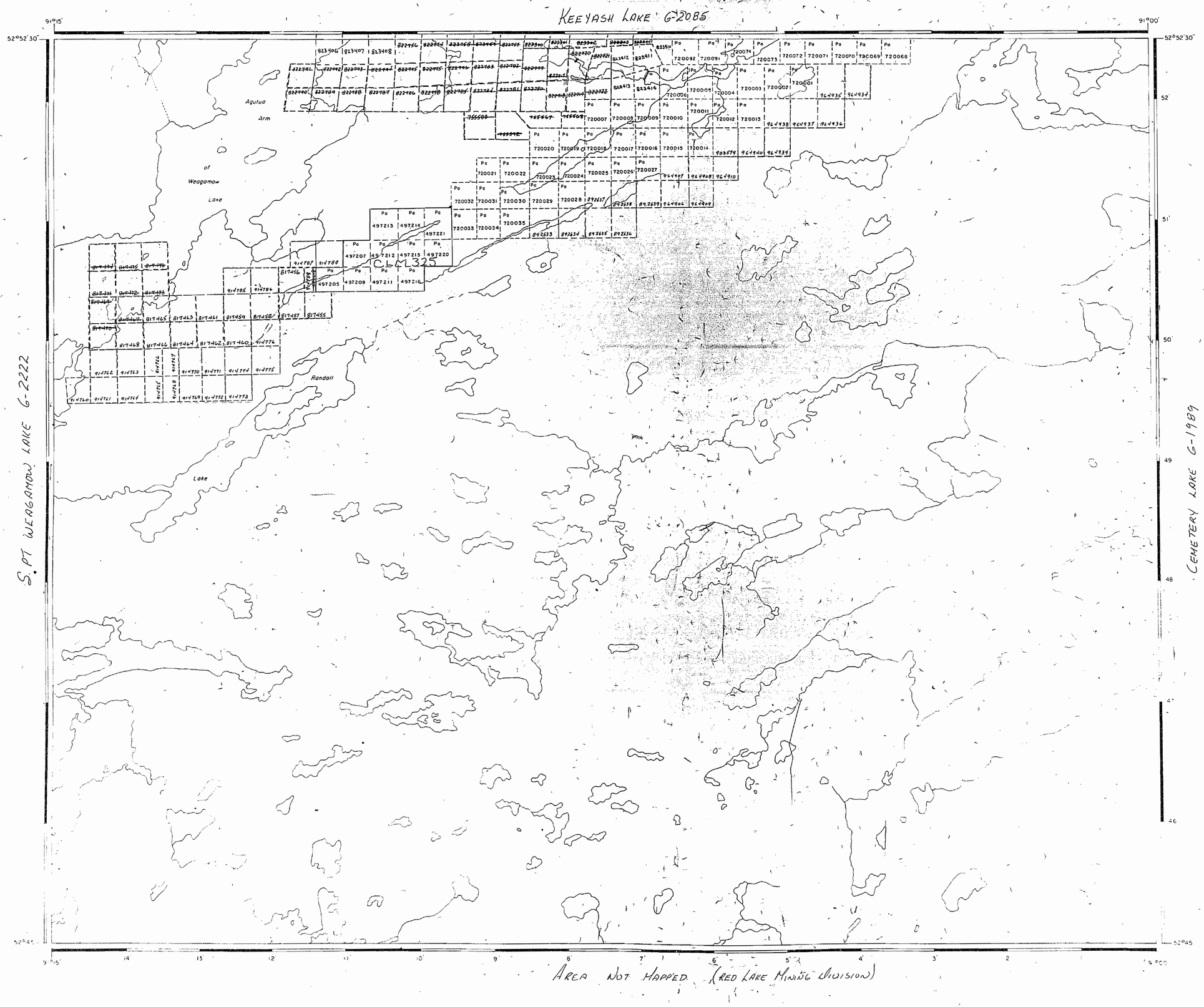

LEGEND

HIGHWAY AND ROUTE No
OTHER ROADS
TRAILS
SURVEYED LINES:
TOWNSHIPS, BASE LINES, ETC.
LOTS, MINING CLAIMS, PARCELS, ETC
UNSURVEYED LINES
LOT LINES
PARCEL BOUNDARY
MINING CLAIMS ETC
RAILWAY AND RIGHT OF WAY
UTILITY LINES
NON-PERENNIAL STREAM
FLOODING OR FLOODING RIGHTS
SUBDIVISION OR COMPOSITE PLAN
RESERVATIONS
ORIGINAL SHORELINE
MARSH OR MUSKEG
MINES
TRAVERSE MONUMENT

DISPOSITION OF CROWN LANDS

TYPE OF DOCUMENT	SYMBOL
PATENT, SURFACE & MINING RIGHTS	●
" , SURFACE RIGHTS ONLY	◓
" , MINING RIGHTS ONLY	◒
LEASE, SURFACE & MINING RIGHTS	■
" , SURFACE RIGHTS ONLY	⬒
" , MINING RIGHTS ONLY	⬓
LICENCE OF OCCUPATION	▼
ORDER-IN-COUNCIL	OC
RESERVATION	
CANCELLED	
SAND & GRAVEL	

NOTE: MINING RIGHTS IN PARCELS PATENTED PRIOR TO MAY 6 1913, VESTED IN ORIGINAL PATENTEE BY THE PUBLIC LANDS ACT, R.S.O. 1970, CHAP 380, SEC 63, SUBSEC 1

REFERENCES

AREAS WITHDRAWN FROM DISPOSITION

M.R.O. – MINING RIGHTS ONLY
S.R.O. – SURFACE RIGHTS ONLY
M.+ S. – MINING AND SURFACE RIGHTS
F. – FISHERY ONLY

Description	Order No.	Date	Disposition	File
Sept 6, 1984				
Jan. 7, 1985				
JAN. 15, 1985				
FEB 11/85				
JAN. 30/85				
AUG. 1/85				
JAN 18/86				
FEB 18/86				
FEB 25/86				
MAR 24/86				
Aug. 12/86				
Feb 24/87				
MAR 9/87				
Apr. 20/87				
Aug 17/87				
Aug. 13/87				
Oct 2/87				

SCALE 1 INCH = 40 CHAINS

FEET 0 1000 2000 4000 6000 8000
METRES 0 200 1000 1 KM 2000 (2 KM)

AREA

RANDALL LAKE

M.N.R. ADMINISTRATIVE DISTRICT
SIOUX LOOKOUT
MINING DIVISION
PATRICIA
LAND TITLES / REGISTRY DIVISION
KENORA (PATRICIA PORTION)

Ontario Ministry of Natural Resources — Land Management Branch

Date FEBRUARY, 1984

Number G-2182

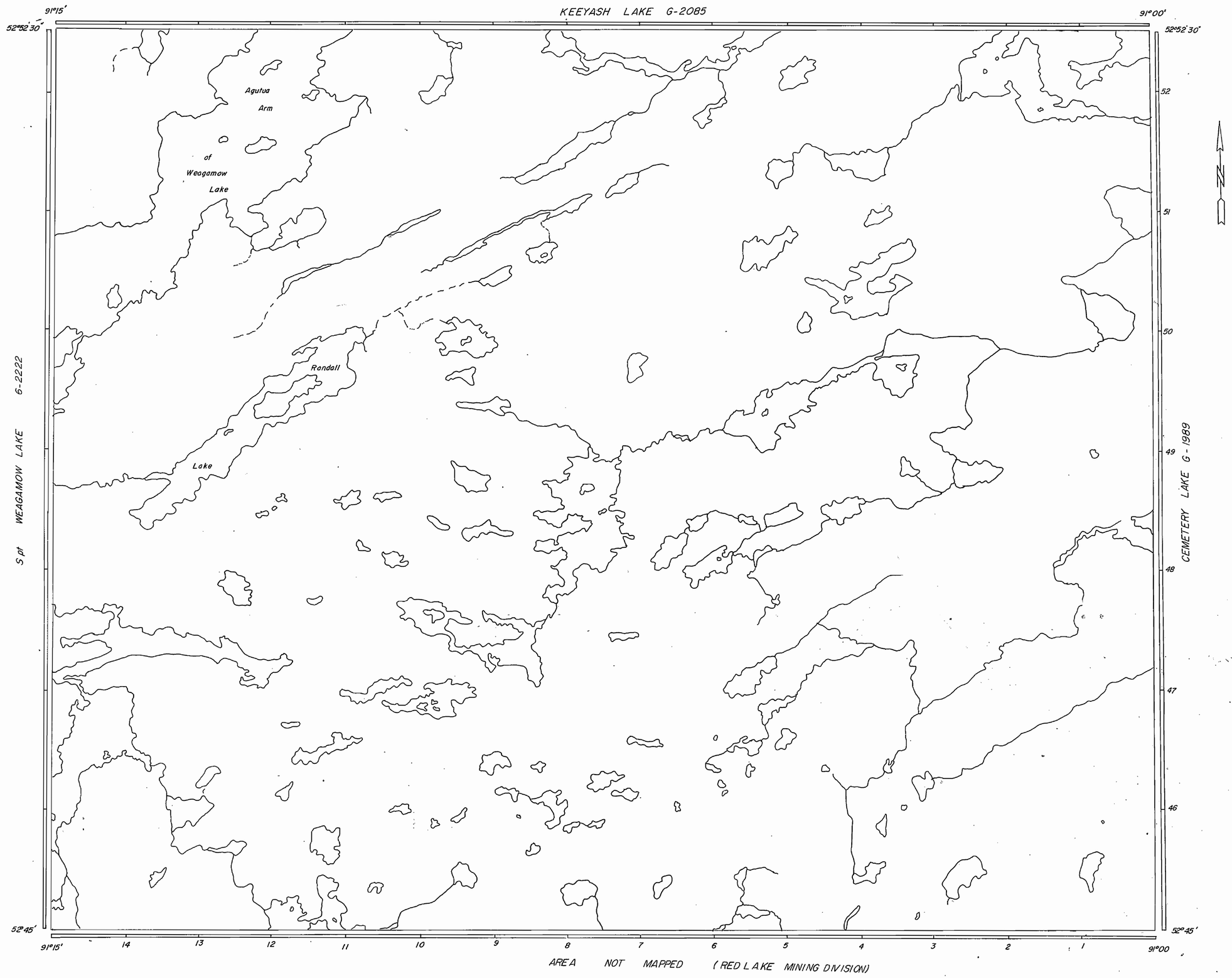

LEGEND

HIGHWAY AND ROUTE No
OTHER ROADS
TRAILS
SURVEYED LINES
TOWNSHIPS BASE LINES ETC
LOTS MINING CLAIMS PARCELS ETC
UNSURVEYED LINES
LOT LINES
PARCEL BOUNDARY
MINING CLAIMS ETC
RAILWAY AND RIGHT OF WAY
UTILITY LINES
NON-PERENNIAL STREAM
FLOODING OR FLOODING RIGHTS
SUBDIVISION OR COMPOSITE PLAN
RESERVATIONS
ORIGIONAL SHORELINE
MARSH OR MUSKEG
MINES
TRAVERSE MONUMENT

DISPOSITION OF CROWN LANDS

TYPE OF DOCUMENT	SYMBOL
PATENT SURFACE & MINING RIGHTS	●
" SURFACE RIGHTS ONLY	◓
" MINING RIGHTS ONLY	◒
LEASE, SURFACE & MINING RIGHTS	■
" SURFACE RIGHTS ONLY	▟
" MINING RIGHTS ONLY	▙
LICENCE OF OCCUPATION	▼
ORDER-IN-COUNCIL	OC
RESERVATION	⊛
CANCELLED	⊗
SAND & GRAVEL	⊙

NOTE: MINING RIGHTS IN PARCELS PATENTED PRIOR TO MAY 6 1913, VESTED IN ORIGIONAL PATENTEE BY THE PUBLIC LANDS ACT, R.S.O 1970, CHAP 380, SEC 63, SUBSEC 1

REFERENCES

AREAS WITHDRAWN FROM DISPOSITION

M.R.O. - MINING RIGHTS ONLY
S.R.O. - SURFACE RIGHTS ONLY
M.&S.-MINING AND SURFACE RIGHTS

DISCRIPTION	ORDER No	Date	Disposition	File
SEPT 6, 1984				
JAN. 7, 1985				
JAN. 15, 1985				
FEB. 11, 1985				
JAN. 30, 1985				
AUG. 1, 1985				
JAN. 18, 1986				
FEB. 10, 1986				
FEB. 25, 1986				
MAR. 24, 1986				
AUG. 12, 1986				
FEB. 24, 1987				
MAR. 9, 1987				
APR. 30, 1987				
AUG. 10, 1987				
AUG. 13, 1987				
OCT. 2, 1987				
SEPT. 21, 1988				
MAY. 17, 1989				

SCALE: 1 INCH= 40 CHAINS

FEET 0 1000 2000 4000 6000 8000
METRES 0 200 1000 1 KM 2000 2 KM

AREA

RANDALL LAKE

M.N.R. ADMINISTRATIVE DISTRICT
SIOUX LOOKOUT

MINING DIVISION
PATRICIA

LAND TITLES/ REGISTRY DIVISION
KENORA (PATRICIA PORTION)

Ontario
Ministry of Natural Resources
Land Management Branch

Date FEBRUARY, 1984
Number G-2182

Oct 30/90 C

Nov 15 97 O

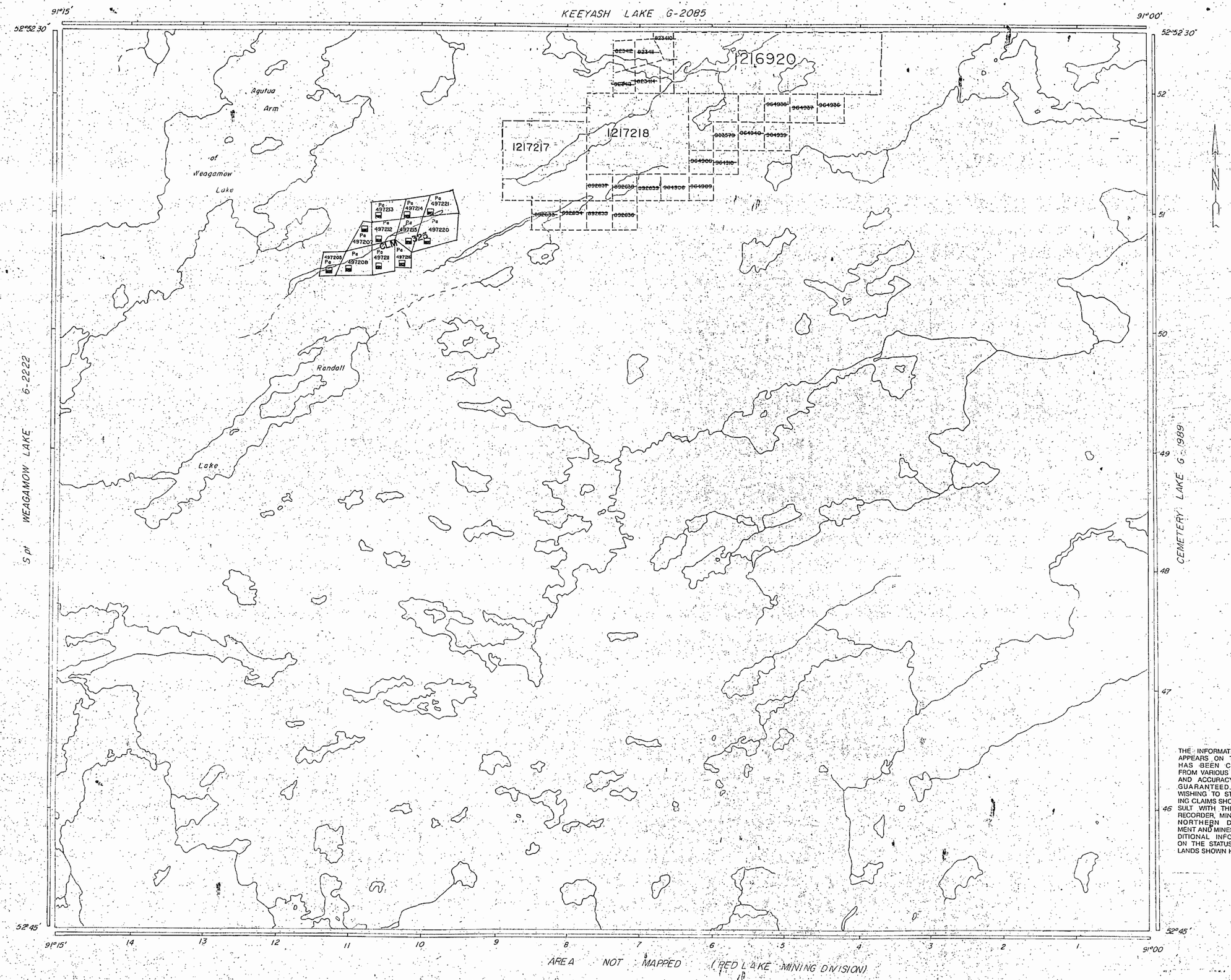

THE INFORMATION THAT APPEARS ON THIS MAP HAS BEEN COMPILED FROM VARIOUS SOURCES, AND ACCURACY IS NOT GUARANTEED. THOSE WISHING TO STAKE MINING CLAIMS SHOULD CONSULT WITH THE MINING RECORDER, MINISTRY OF NORTHERN DEVELOPMENT AND MINES, FOR ADDITIONAL INFORMATION ON THE STATUS OF THE LANDS SHOWN HEREON.

LEGEND

- HIGHWAY AND ROUTE No
- OTHER ROADS
- TRAILS
- SURVEYED LINES
  - TOWNSHIPS BASE LINES ETC
  - LOTS MINING CLAIMS PARCELS ETC
- UNSURVEYED LINES
  - LOT LINES
  - PARCEL BOUNDARY
  - MINING CLAIMS ETC.
- RAILWAY AND RIGHT OF WAY
- UTILITY LINES
- NON-PERENNIAL STREAM
- FLOODING OR FLOODING RIGHTS
- SUBDIVISION OR COMPOSITE PLAN
- RESERVATIONS
- ORIGIONAL SHORELINE
- MARSH OR MUSKEG
- MINES
- TRAVERSE MONUMENT

DISPOSITION OF CROWN LANDS

TYPE OF DOCUMENT	SYMBOL
PATENT SURFACE & MINING RIGHTS	
" SURFACE RIGHTS ONLY	
" MINING RIGHTS ONLY	
LEASE, SURFACE & MINING RIGHTS	
" SURFACE RIGHTS ONLY	
" MINING RIGHTS ONLY	
LICENCE OF OCCUPATION	
ORDER-IN-COUNCIL	OC
RESERVATION	
CANCELLED	
SAND & GRAVEL	

NOTE: MINING RIGHTS IN PARCELS PATENTED PRIOR TO MAY 6 1913, VESTED IN ORIGIONAL PATENTEE BY THE PUBLIC LANDS ACT, R.S.O 1970, CHAP 380, SEC 63, SUBSEC 1

REFERENCES

AREAS WITHDRAWN FROM DISPOSITION

M.R.O. - MINING RIGHTS ONLY
S.R.O. - SURFACE RIGHTS ONLY
M.+S.-MINING AND SURFACE RIGHTS

DISCRIPTION	ORDER No.	Date	Disposition	File
SEPT 6,1984				
JAN, 7, 1985				
JAN, 15, 1985				
FEB, 11, 1985				
JAN,30, 1985				
AUG, 1, 1985				
JAN, 18, 1986				
FEB, 10, 1986				
FEB, 25, 1986				
MAR, 24, 1986				
AUG, 12, 1986				
FEB, 24, 1987				
MAR, 9, 1987				
APR, 30, 1987				
AUG, 10, 1987				
AUG, 13, 1987				
OCT, 2, 1987				
SEPT, 21, 1988				
MAY, 17, 1989				

AREA IN WINDIGO TRIBAL COUNCIL PLANNING BOARD FOR DETAILS CALL 737-1585

SCALE: 1 INCH= 40 CHAINS

FEET 0 1000 2000 4000

METRES 0 200 1000 1 KM

DATE OF ISSUE
SEP 24 1998
PROVINCIAL RECORDING OFFICE - SUDBURY

AREA

RANDALL LAKE

M.N.R. ADMINISTRATIVE DISTRICT

SIOUX LOOKOUT

MINING DIVISION

PATRICIA

LAND TITLES/ REGISTRY DIVISION

KENORA (PATRICIA PORTION)

Ministry of Natural Resources — Land Management Branch — Ontario

Date	Number
FEBRUARY, 1984	G-2182

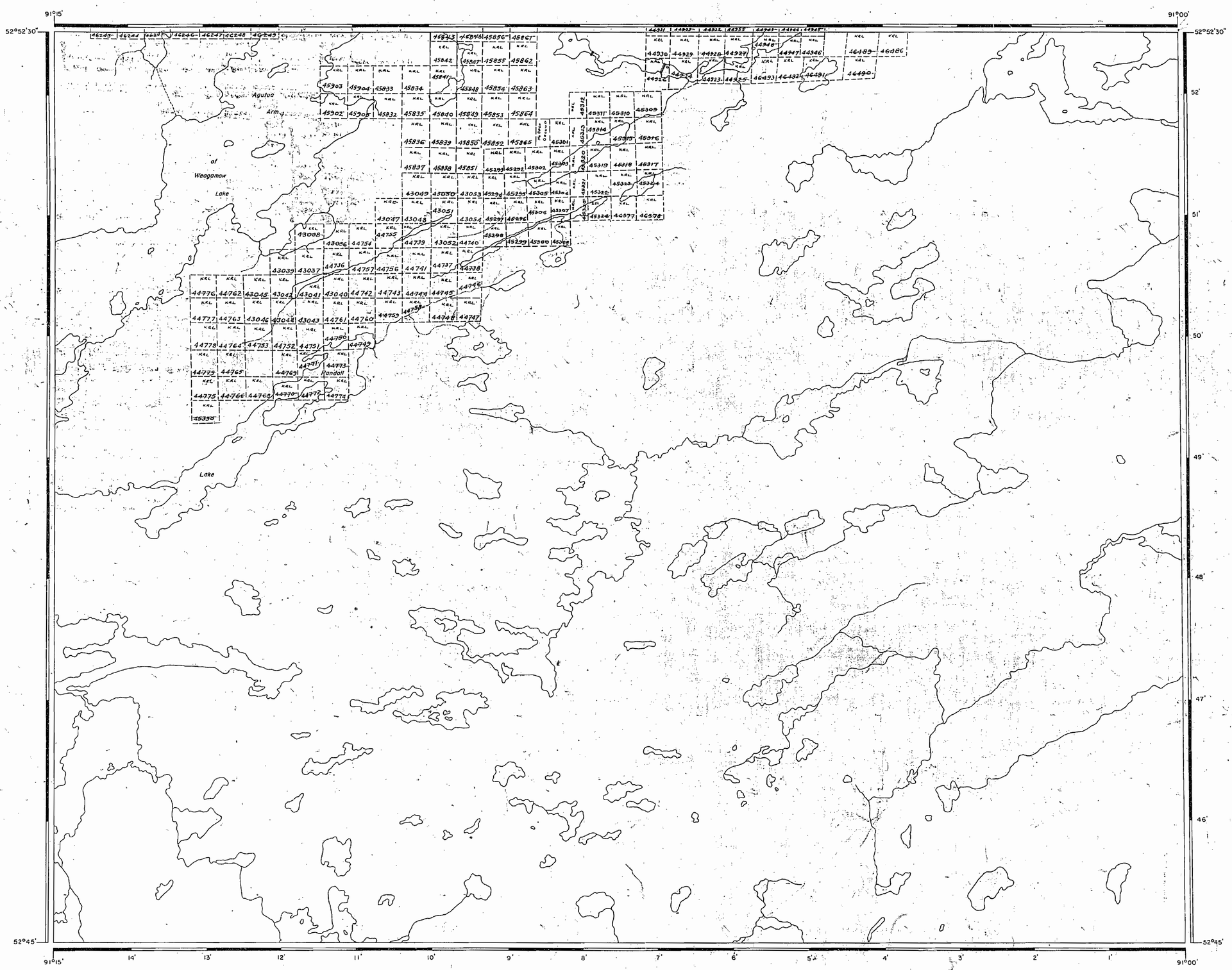

AREA OF

RANDALL LAKE

DISTRICT OF
KENORA (PATRICIA PORTION)

RED LAKE
MINING DIVISION

SCALE: 1-INCH = 40 CHAINS

LEGEND

PATENTED LAND	Ⓟ
CROWN LAND SALE	C.S.
LEASES	Ⓛ
LOCATED LAND	Loc.
LICENSE OF OCCUPATION	L.O.
MINING RIGHTS ONLY	M.R.O.
SURFACE RIGHTS ONLY	S.R.O.
ROADS	
IMPROVED ROADS	
KING'S HIGHWAYS	
RAILWAYS	
POWER LINES	
MARSH OR MUSKEG	
MINES	⚒
CANCELLED	C.

NOTES

400' Reserve around all lakes & rivers to Dept. of Lands & Forests.

This map is not to be used for survey purposes.

RED LAKE MINING DIVISION
APR 6 1961
RED LAKE, ONT.

PATRICIA MINING DIV.
RECEIVED
DEC 28 1973
AM 7 8 9 10 11 12 1 2 3 4 5 6 PM

#62182

PLAN NO. M-2544

DEPARTMENT OF MINES
— ONTARIO —

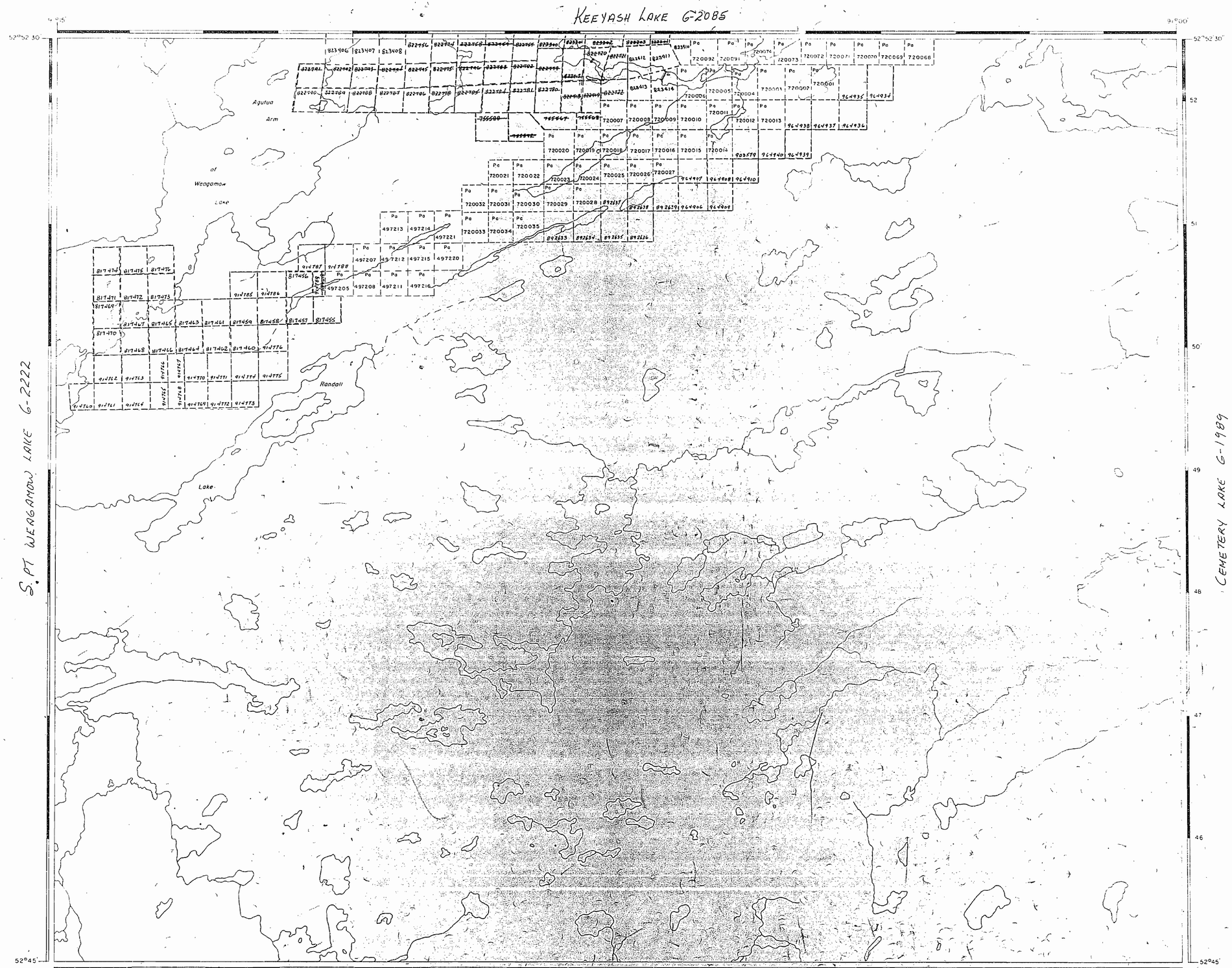

LEGEND

HIGHWAY (ROUTE No.)
OTHER
TRAILS
SURVEYED LINES
TOWNSHIPS, BASE LINES, ETC.
LOTS, MINING CLAIMS, PARCELS, ETC.
UNSURVEYED LINES
LOT LINES
PARCEL BOUNDARY
MINING CLAIMS, ETC.
RAILWAY AND RIGHT OF WAY
UTILITY LINES
NON PERENNIAL STREAM
FLOODING OR FLOODING RIGHTS
SUBDIVISION OR COMPOSITE PLAN
RESERVATIONS
ORIGINAL SHORELINE
MARSH OR MUSKEG
MINES
TRAVERSE MONUMENT

DISPOSITION OF CROWN LANDS

TYPE OF DOCUMENT	SYMBOL
PATENT, SURFACE & MINING RIGHTS	
" , SURFACE RIGHTS ONLY	
" , MINING RIGHTS ONLY	
LEASE, SURFACE & MINING RIGHTS	
" , SURFACE RIGHTS ONLY	
" , MINING RIGHTS ONLY	
LICENCE OF OCCUPATION	
ORDER-IN-COUNCIL	OC
RESERVATION	
CANCELLED	
SAND & GRAVEL	

NOTE: MINING RIGHTS IN PARCELS PATENTED PRIOR TO MAY 6, 1913, VESTED IN ORIGINAL PATENTEE BY THE PUBLIC LANDS ACT R.S.O. 1970, CHAP. 380, SEC. 63, SUBSEC. 1

REFERENCES

AREAS WITHDRAWN FROM DISPOSITION

M.R.O. – MINING RIGHTS ONLY

S.R.O. – SURFACE RIGHTS ONLY

M. + S. – MINING AND SURFACE RIGHTS

F. – Filed Only

Description	Order No.	Date	Disposition	File
Sept 6, 1984				
Jan. 7, 1985				
JAN. 15, 1985				
FEB 11/85				
Jan. 30/85				
Apr. 1/85				
Jan 15/86				
FEB 12/86				
FEB 27/86				
MAR 24/86				
Aug. 18/86				
Feb 24/87				
Mar 9/87				
Apr. 20/87				

SCALE: 1 INCH = 40 CHAINS

FEET 0 1000 2000 4000 6000 8000

METRES 0 200 1000 (1 KM) 2000 (2 KM)

AREA

RANDALL LAKE

M.N.R. ADMINISTRATIVE DISTRICT

SIOUX LOOKOUT

MINING DIVISION

PATRICIA

LAND TITLES / REGISTRY DIVISION

KENORA (PATRICIA PORTION)

Ministry of Natural Resources — Land Management Branch — Ontario

Date FEBRUARY, 1984.

Number G-2182

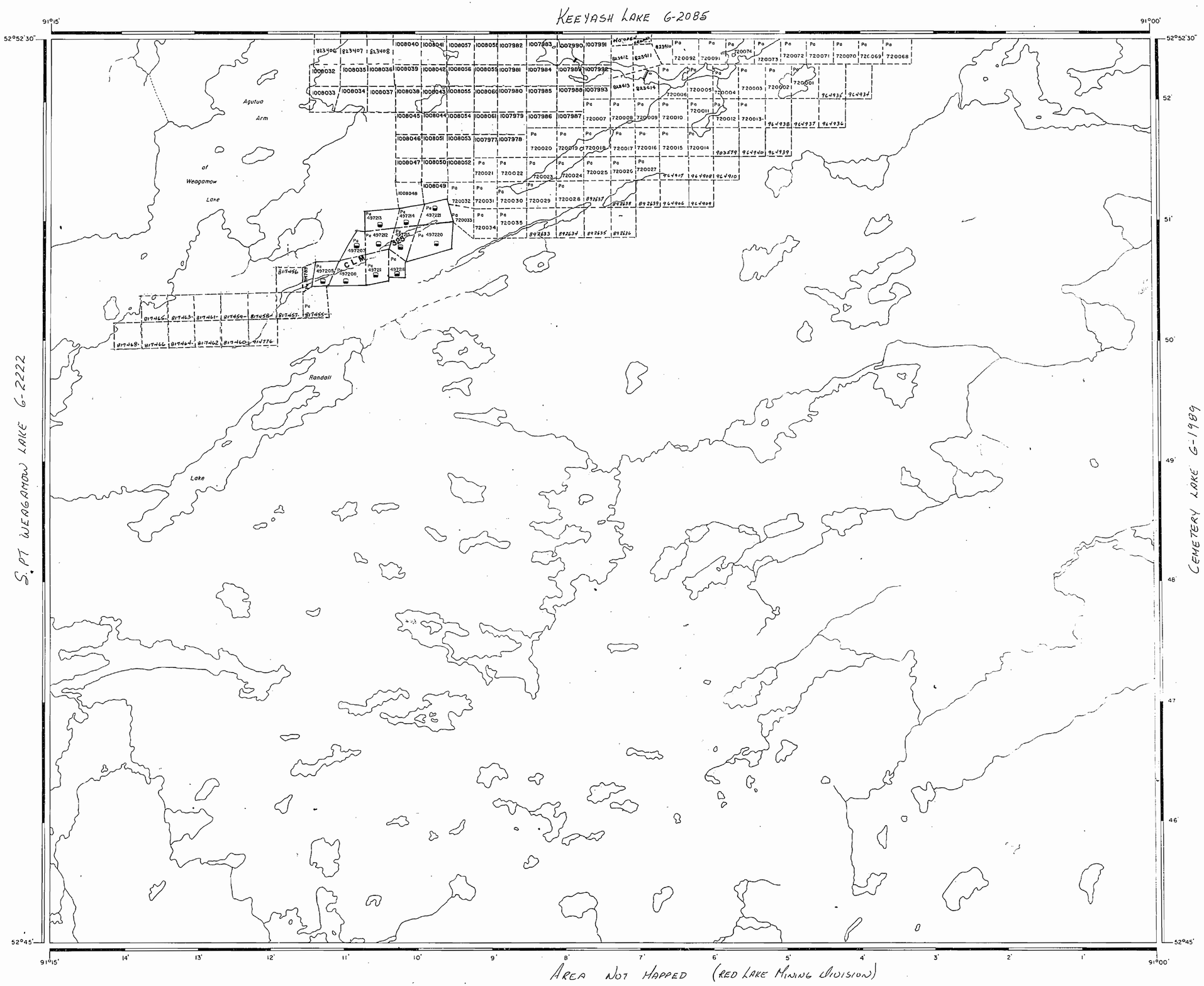

LEGEND

- HIGHWAY AND ROUTE No.
- OTHER ROADS
- TRAILS
- SURVEYED LINES:
  - TOWNSHIPS, BASE LINES, ETC.
  - LOTS, MINING CLAIMS, PARCELS, ETC.
- UNSURVEYED LINES
  - LOT LINES
  - PARCEL BOUNDARY
  - MINING CLAIMS ETC.
- RAILWAY AND RIGHT OF WAY
- UTILITY LINES
- NON-PERENNIAL STREAM
- FLOODING OR FLOODING RIGHTS
- SUBDIVISION OR COMPOSITE PLAN
- RESERVATIONS
- ORIGINAL SHORELINE
- MARSH OR MUSKEG
- MINES
- TRAVERSE MONUMENT

DISPOSITION OF CROWN LANDS

TYPE OF DOCUMENT	SYMBOL
PATENT, SURFACE & MINING RIGHTS	●
" , SURFACE RIGHTS ONLY	◓
" , MINING RIGHTS ONLY	◒
LEASE, SURFACE & MINING RIGHTS	■
" , SURFACE RIGHTS ONLY	▬
" , MINING RIGHTS ONLY	▬
LICENCE OF OCCUPATION	▼
ORDER-IN-COUNCIL	OC
RESERVATION	Ⓡ
CANCELLED	⊗
SAND & GRAVEL	Ⓢ

NOTE: MINING RIGHTS IN PARCELS PATENTED PRIOR TO MAY 6, 1913, VESTED IN ORIGINAL PATENTEE BY THE PUBLIC LANDS ACT, R.S.O. 1970, CHAP. 380, SEC. 63, SUBSEC 1

REFERENCES

AREAS WITHDRAWN FROM DISPOSITION

M.R.O. – MINING RIGHTS ONLY

S.R.O. – SURFACE RIGHTS ONLY

M.+ S. – MINING AND SURFACE RIGHTS

F. F. Dec's Only

Description	Order No.	Date	Disposition	File
Sept 6, 1984				
Jan. 7, 1985				
JAN. 15, 1985				
FEB 11/85				
JAN. 30/85				
Aug. 1/85				
JAN 13/86				
FEB 10/86				
FEB 25/86				
MAR 24/86				
Aug. 19/86				
Feb 24/87				
Mar 9/87				
Apr 20/87				
Aug 13/87				
[illegible]				
Oct 2/87				
Sept 30/88				
May 17/89				

SCALE: 1 INCH = 40 CHAINS

FEET 0 1000 2000 4000 6000 8000

METRES 0 200 1000 (1 KM) 2000 (2 KM)

AREA

RANDALL LAKE

M.N.R. ADMINISTRATIVE DISTRICT

SIOUX LOOKOUT

MINING DIVISION

PATRICIA

LAND TITLES / REGISTRY DIVISION

KENORA (PATRICIA PORTION)

Ministry of Natural Resources — Land Management Branch — Ontario

Date FEBRUARY, 1984.

Number G-2182

B.Ch.

Oct 30/90 C
Jan 15 97

KEEYASH LAKE G-2085

91°15' 91°00'
52°52'30" 52°52'30"
52°45' 52°45'

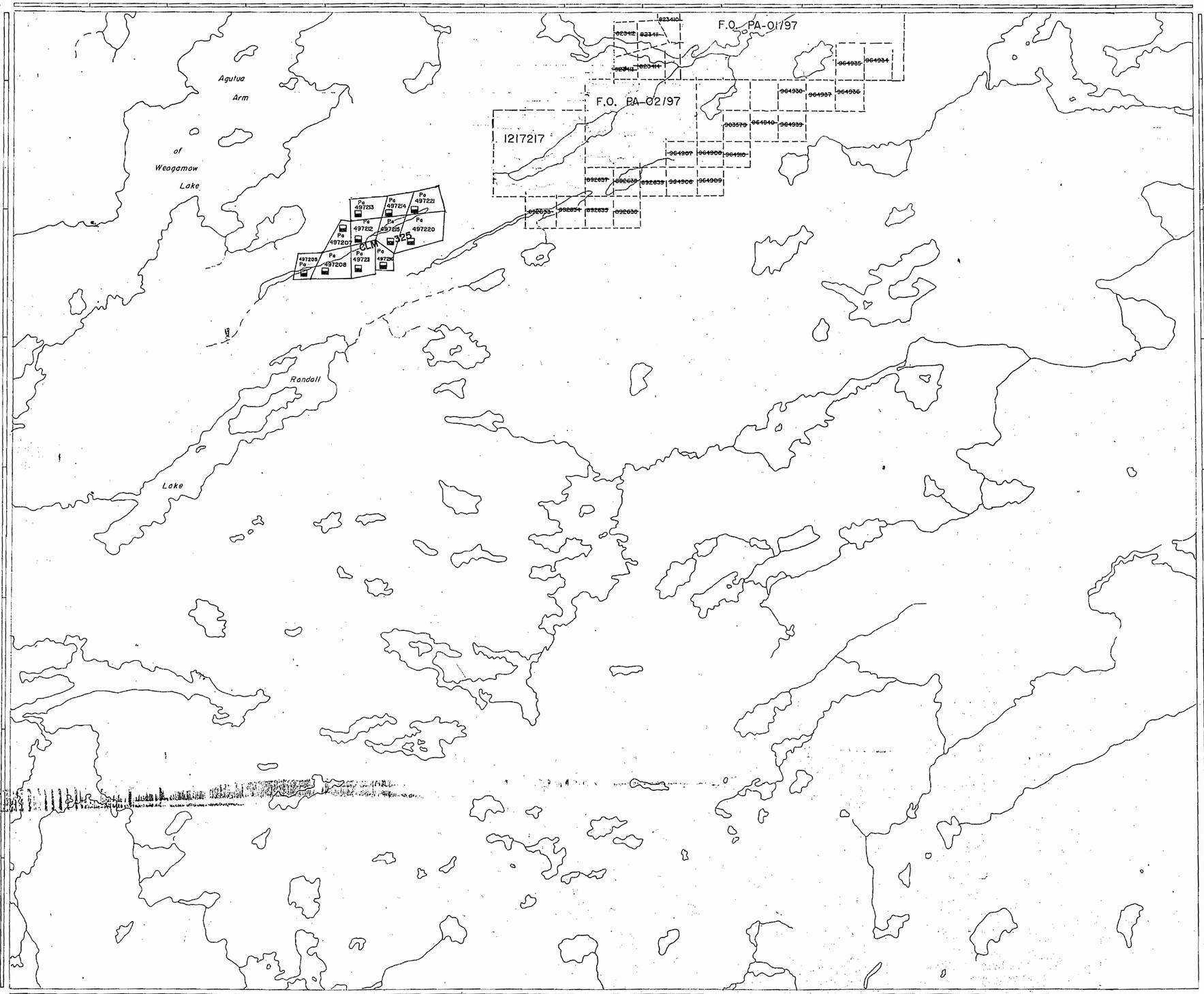

Spt WEAGAMOW LAKE 6-2222

CEMETERY LAKE G-1989

52 51 50 49 48 47 46

91°15' 14 13 12 11 10 9 8 7 6 5 4 3 2 1 91°00

AREA NOT MAPPED (RED LAKE MINING DIVISION)

THE INFORMATION THAT APPEARS ON THIS MAP HAS BEEN COMPILED FROM VARIOUS SOURCES, AND ACCURACY IS NOT GUARANTEED. THOSE WISHING TO STAKE MINING CLAIMS SHOULD CONSULT WITH THE MINING RECORDER, MINISTRY OF NORTHERN DEVELOPMENT AND MINES, FOR ADDITIONAL INFORMATION ON THE STATUS OF THE LANDS SHOWN HEREON.

LEGEND

HIGHWAY AND ROUTE No
OTHER ROADS
TRAILS
SURVEYED LINES
TOWNSHIPS BASE LINES ETC
LOTS MINING CLAIMS PARCELS ETC
UNSURVEYED LINES
LOT LINES
PARCEL BOUNDARY
MINING CLAIMS ETC
RAILWAY AND RIGHT OF WAY
UTILITY LINES
NON-PERENNIAL STREAM
FLOODING OR FLOODING RIGHTS
SUBDIVISION OR COMPOSITE PLAN
RESERVATIONS
ORIGIONAL SHORELINE
MARSH OR MUSKEG
MINES
TRAVERSE MONUMENT

DISPOSITION OF CROWN LANDS

TYPE OF DOCUMENT	SYMBOL
PATENT SURFACE & MINING RIGHTS	●
" SURFACE RIGHTS ONLY	◓
" MINING RIGHTS ONLY	◒
LEASE, SURFACE & MINING RIGHTS	■
" SURFACE RIGHTS ONLY	◨
" MINING RIGHTS ONLY	◩
LICENCE OF OCCUPATION	▼
ORDER-IN-COUNCIL	OC
RESERVATION	Ⓡ
CANCELLED	⊗
SAND & GRAVEL	Ⓢ

NOTE: MINING RIGHTS IN PARCELS PATENTED PRIOR TO MAY 6 1913, VESTED IN ORIGINAL PATENTEE BY THE PUBLIC LANDS ACT, R.S.O 1970, CHAP 380, SEC 63, SUBSEC 1

REFERENCES

AREAS WITHDRAWN FROM DISPOSITION

M.R.O. - MINING RIGHTS ONLY
S.R.O. - SURFACE RIGHTS ONLY
M.+S.-MINING AND SURFACE RIGHTS

DISCRIPTION	ORDER No	Date	Disposition	File
SEPT 6,1984				
JAN, 7, 1985				
JAN, 15, 1985				
FEB, 11, 1985				
JAN, 30, 1985				
AUG, 1, 1985				
JAN, 18, 1986				
FEB, 10, 1986				
FEB, 25, 1986				
MAR, 24, 1986				
AUG, 12, 1986				
FEB, 24, 1987				
MAR, 3, 1987				
APR, 30, 1987				
AUG, 10, 1987				
AUG, 13, 1987				
OCT, 2, 1987				
SEPT, 21, 1988				
MAY, 17, 1989				
Oct 2/89				
1-13/91				

DATE OF ISSUE
MAR 30 1998
PROVINCIAL RECORDING OFFICE - SUDBURY

AREA IN WINDIGO TRIBAL COUNCIL PLANNING BOARD FOR DETAILS CALL 737-1585

SCALE: 1 INCH= 40 CHAINS

FEET 0 1000 2000 4000 6000 8000
METRES 0 200 1000 1 KM 2000 2 KM

AREA
RANDALL LAKE

M.N.R. ADMINISTRATIVE DISTRICT
SIOUX LOOKOUT

MINING DIVISION
PATRICIA

LAND TITLES/ REGISTRY DIVISION
KENORA (PATRICIA PORTION)

Ministry of Natural Resources
Ontario
Land Management Branch

Date FEBRUARY, 1984
Number G-2182

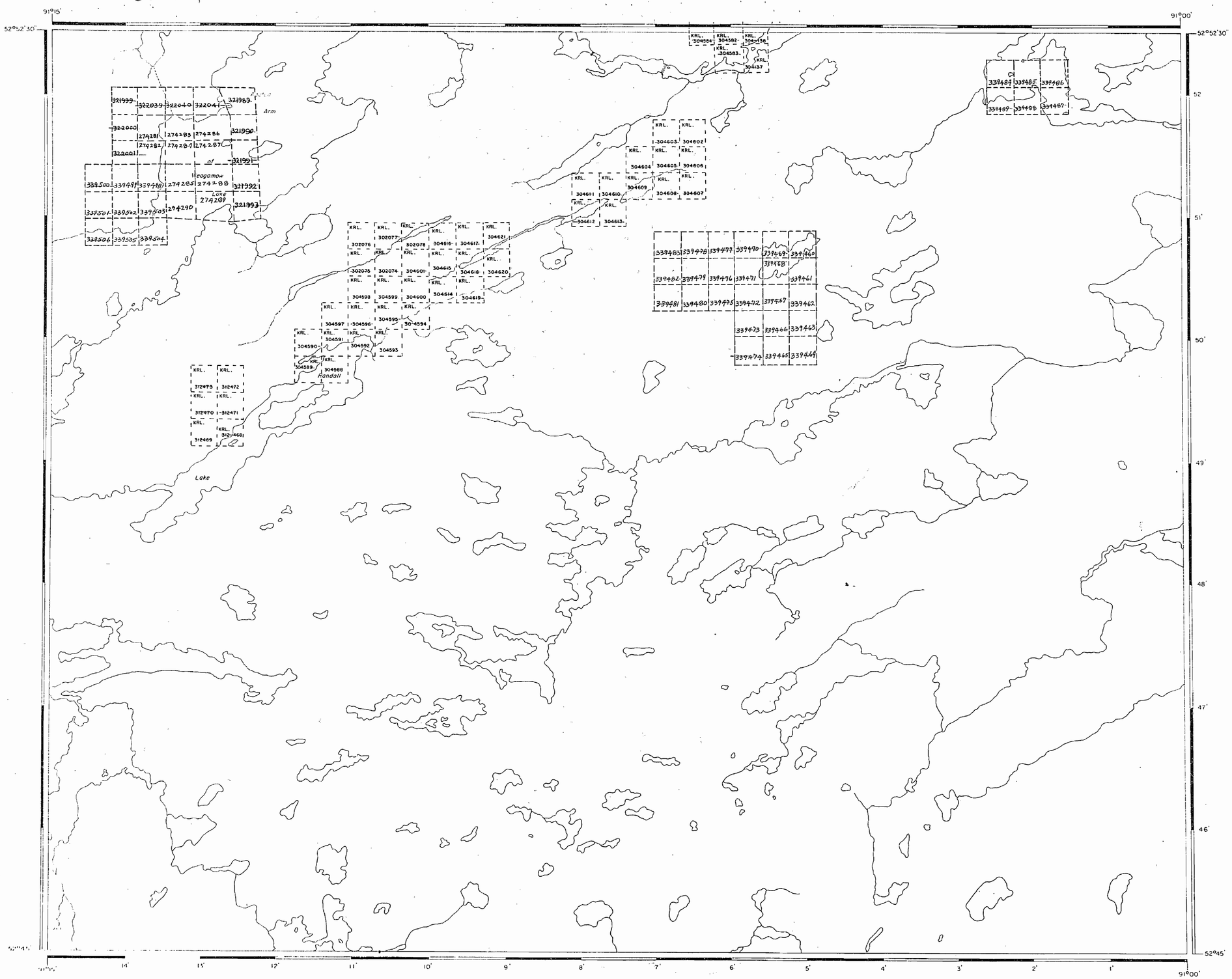

AREA OF

RANDALL LAKE

DISTRICT OF
KENORA (PATRICIA PORTION)

RED LAKE
MINING DIVISION

SCALE: 1-INCH 40 CHAINS

LEGEND

PATENTED LAND	(P)
CROWN LAND SALE	C.S.
LEASES	(L)
LOCATED LAND	Loc.
LICENSE OF OCCUPATION	L.O.
MINING RIGHTS ONLY	M.R.O.
SURFACE RIGHTS ONLY	S.R.O.
ROADS	
IMPROVED ROADS	
KING'S HIGHWAYS	
RAILWAYS	
POWER LINES	
MARSH OR MUSKEG	
MINES	
CANCELLED	C

NOTES

400' Reserve around all lakes & rivers to Dept. of Lands & Forests.

This map is not to be used for survey purposes.

RED LAKE MINING DIV.
RECEIVED
SEP 27 1971
AM PM
7 8 9 10 11 12 1 2 3 4 5 6

#4

PATRICIA MINING DIV.
RECEIVED
DEC 26 1973
AM PM
7 8 9 10 11 12 1 2 3 4 5 6

6-2182

NATIONAL TOPOGRAPHIC SERIES 53B

PLAN NO. M-2544

ONTARIO
DEPARTMENT OF MINES
AND NORTHERN AFFAIRS

oct 30/90 C
Jan 15 97 O

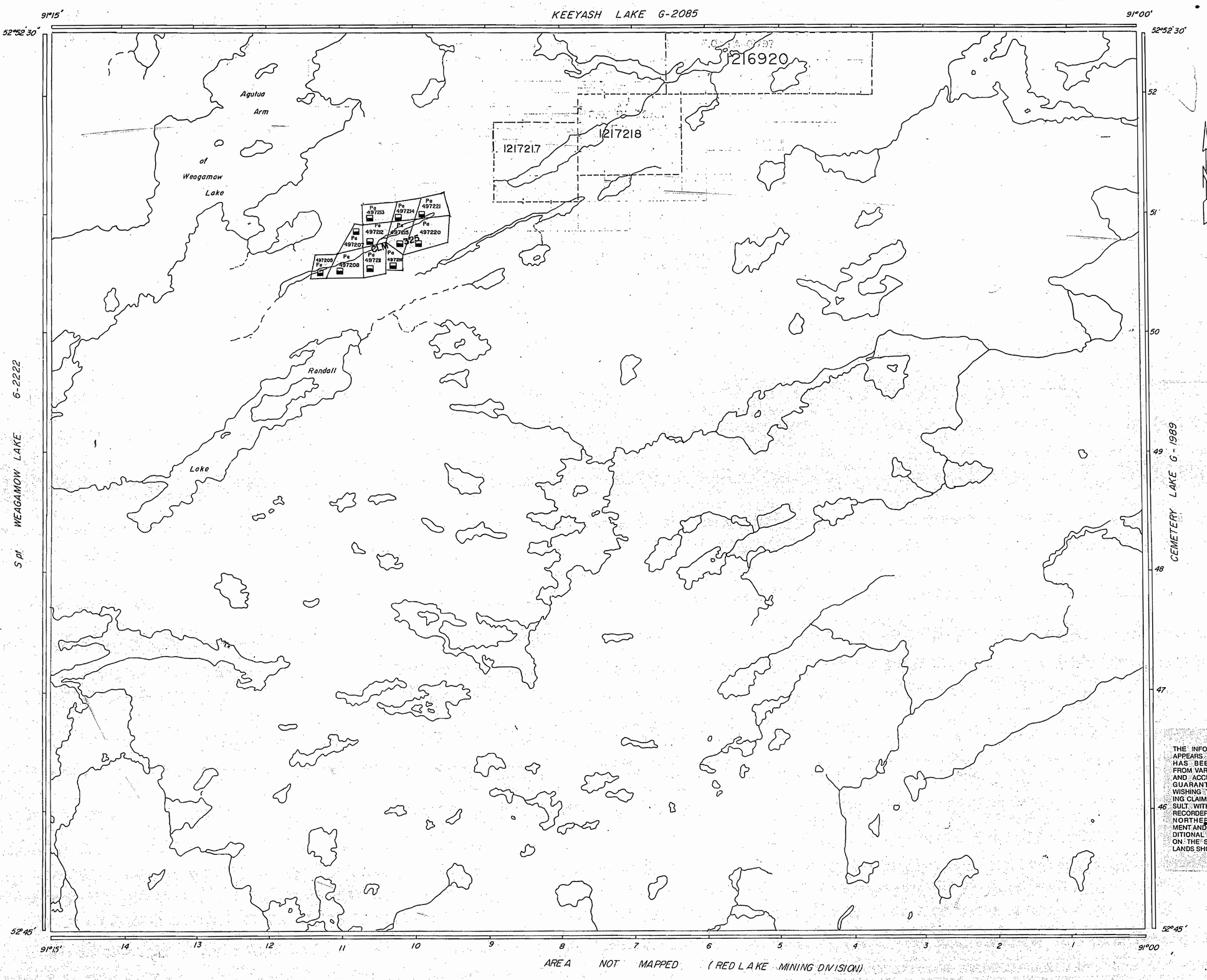

THE INFORMATION THAT APPEARS ON THIS MAP HAS BEEN COMPILED FROM VARIOUS SOURCES, AND ACCURACY IS NOT GUARANTEED. THOSE WISHING TO STAKE MINING CLAIMS SHOULD CONSULT WITH THE MINING RECORDER, MINISTRY OF NORTHERN DEVELOPMENT AND MINES, FOR ADDITIONAL INFORMATION ON THE STATUS OF THE LANDS SHOWN HEREON.

LEGEND

HIGHWAY AND ROUTE No
OTHER ROADS
TRAILS
SURVEYED LINES
TOWNSHIPS BASE LINES ETC
LOTS MINING CLAIMS PARCELS ETC
UNSURVEYED LINES
LOT LINES
PARCEL BOUNDARY
MINING CLAIMS ETC
RAILWAY AND RIGHT OF WAY
UTILITY LINES
NON-PERENNIAL STREAM
FLOODING OR FLOODING RIGHTS
SUBDIVISION OR COMPOSITE PLAN
RESERVATIONS
ORIGIONAL SHORELINE
MARSH OR MUSKEG
MINES
TRAVERSE MONUMENT

DISPOSITION OF CROWN LANDS

TYPE OF DOCUMENT	SYMBOL
PATENT SURFACE & MINING RIGHTS	●
" SURFACE RIGHTS ONLY	◓
" MINING RIGHTS ONLY	◒
LEASE, SURFACE & MINING RIGHTS	■
" SURFACE RIGHTS ONLY	▣
" MINING RIGHTS ONLY	▤
LICENCE OF OCCUPATION	▼
ORDER-IN-COUNCIL	OC
RESERVATION	Ⓡ
CANCELLED	⊗
SAND & GRAVEL	Ⓢ

NOTE: MINING RIGHTS IN PARCELS PATENTED PRIOR TO MAY 6 1913, VESTED IN ORIGIONAL PATENTEE BY THE PUBLIC LANDS ACT, R.S.O 1970, CHAP 380, SEC 63, SUBSEC 1

REFERENCES

AREAS WITHDRAWN FROM DISPOSITION

M.R.O. - MINING RIGHTS ONLY
S.R.O. - SURFACE RIGHTS ONLY
M.&S.-MINING AND SURFACE RIGHTS

DISCRIPTION	ORDER No	Date	Disposition	File
SEPT 6, 1984				
JAN. 7, 1985				
JAN. 15, 1985				
FEB. 11, 1985				
JAN. 30, 1985				
AUG. 1, 1985				
JAN. 16, 1986				
FEB. 10, 1986				
FEB. 25, 1986				
MAR. 24, 1986				
AUG. 12, 1986				
FEB. 24, 1987				
MAR. 9, 1987				
APR. 30, 1987				
AUG. 10, 1987				
AUG. 13, 1987				
OCT. 2, 1987				
SEPT. 21, 1988				
MAY. 17, 1989				
oct 25/89				
4-13/88				

AREA IN WINDIGO TRIBAL COUNCIL PLANNING BOARD
FOR DETAILS CALL 737-1585

SCALE: 1 INCH= 40 CHAINS

FEET 0 1000 2000 4000 6000 8000
METRES 0 200 1000 2000 1 KM 2 KM

AREA

RANDALL LAKE

M.N.R. ADMINISTRATIVE DISTRICT
SIOUX LOOKOUT
MINING DIVISION
PATRICIA
LAND TITLES/ REGISTRY DIVISION
KENORA (PATRICIA PORTION)

Ministry of Natural Resources
Land Management Branch
Ontario

Date FEBRUARY, 1984
Number G-2182