

Hellyer Twp.(M.926)

THE TOWNSHIP  
OF

# RANEY

DISTRICT OF  
SUDBURY

PORCUPINE  
MINING DIVISION

SCALE: 1-INCH = 40-CHAINS

LEGEND

- PATENTED LAND P
- CROWN LAND SALE C.S.
- LEASES L
- LOCATED LAND L.C.
- LICENSE OF OCCUPATION L.O.
- MINING RIGHTS ONLY M.R.O.
- SURFACE RIGHTS ONLY S.R.O.
- ROADS R
- IMPROVED ROADS R.I.
- KING'S HIGHWAYS K.H.
- RAILWAYS R.L.
- POWER LINES P.L.
- MARSH OR MUSKEG M.
- MINES M.
- CANCELLED G

NOTES

400' SURFACE RIGHTS RESERVATION AROUND  
ALL LAKES AND RIVERS.

DATE OF ISSUE

MAR 26 1976

SURVEYS AND MAPPING  
BRANCH

PORCUPINE MINING DIVISION

RECEIVED

MAR 31 1976

AM 7 18 19 10 11 12 1 2 3 4 5 6 PM

PLAN NO. M. 1069

ONTARIO

MINISTRY OF NATURAL RESOURCES

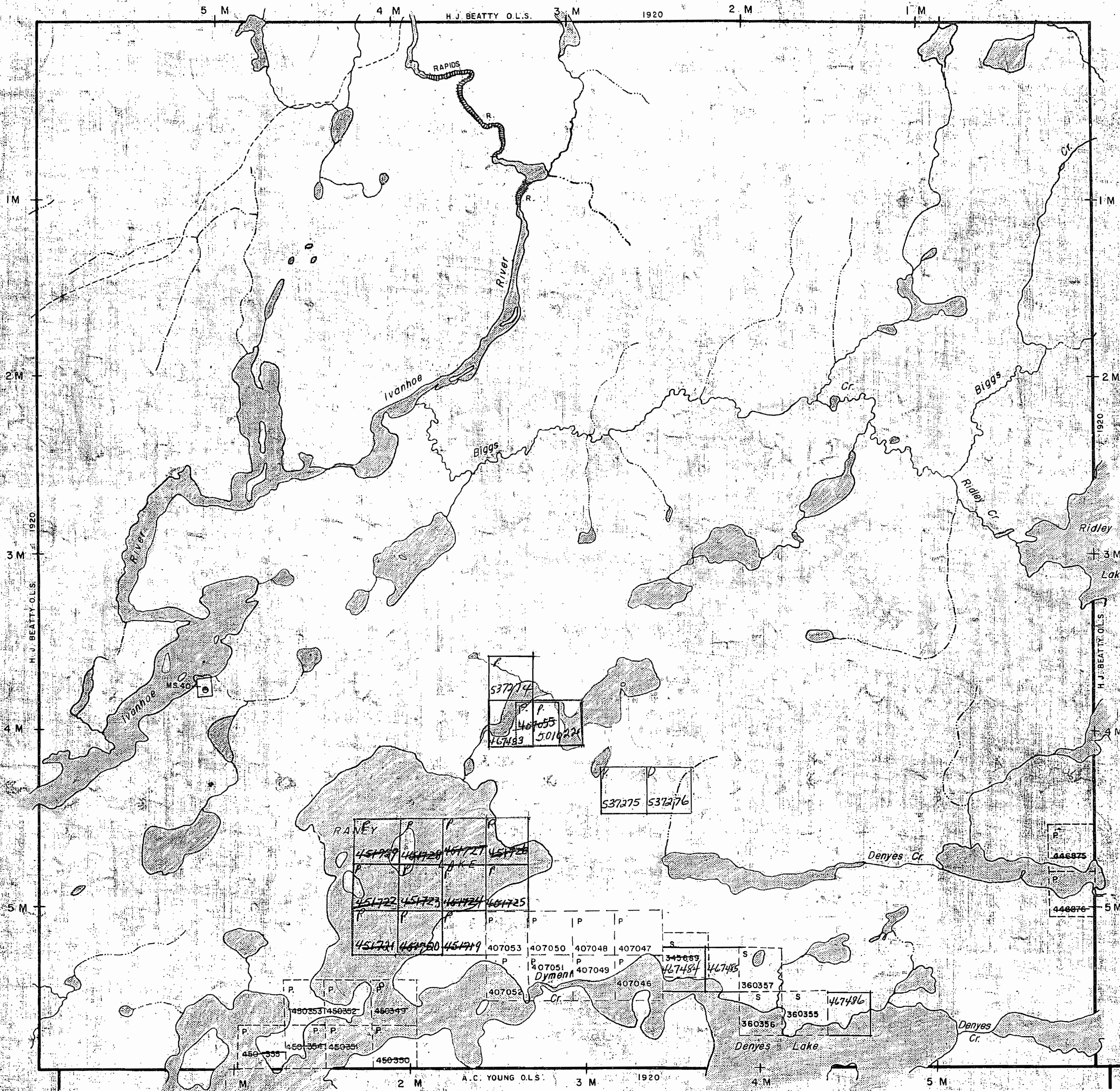
SURVEYS AND MAPPING BRANCH

Crockett Twp.(M.740)

Rollo Twp.(M.1082)

Halcrow Twp.  
(M.906)

Denyes Twp.(M.758)



Hellyer Twp.(M.926)

THE TOWNSHIP  
OF  
**RANEY**

DISTRICT OF  
SUDBURY

PORCUPINE  
MINING DIVISION

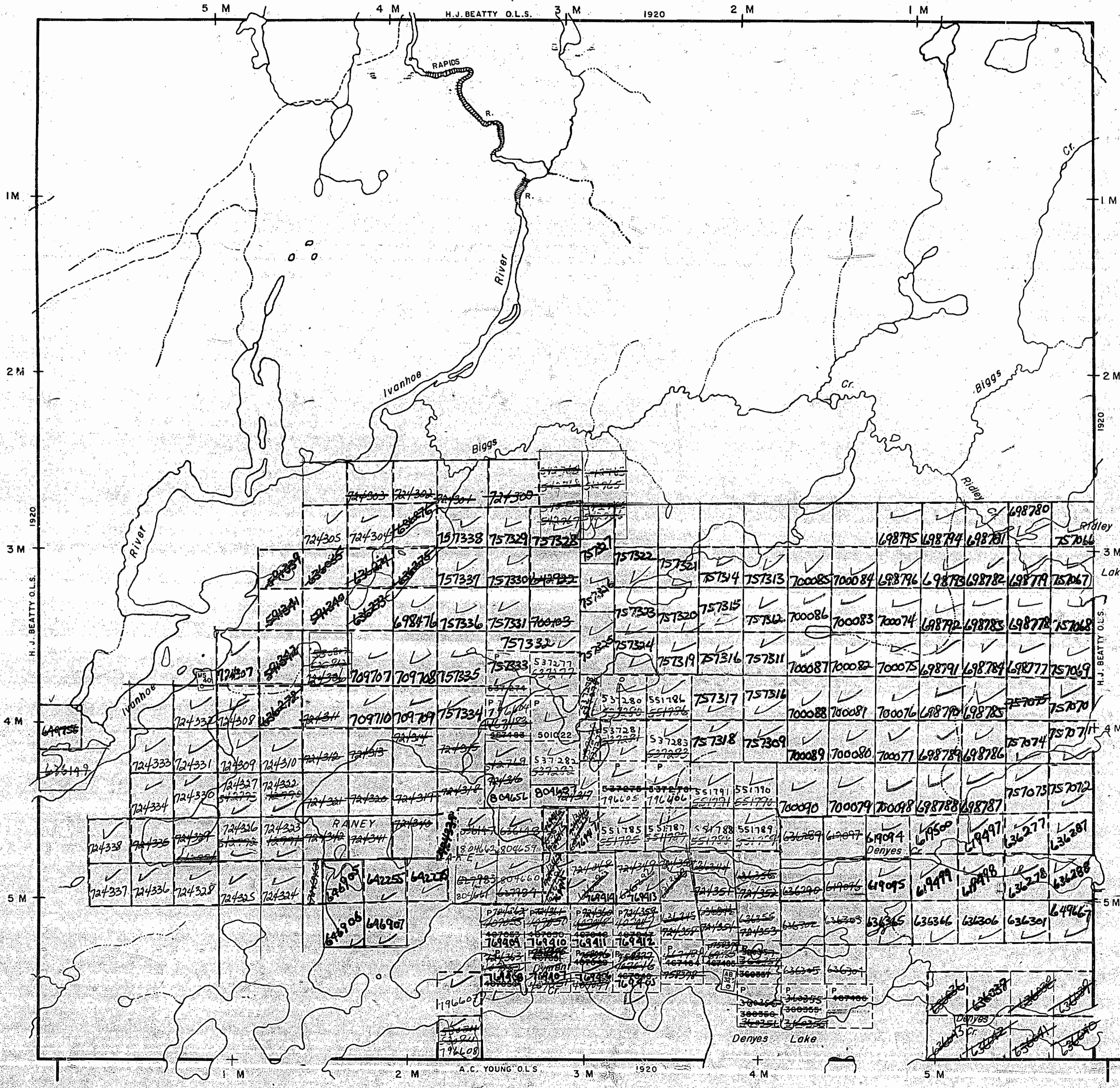
SCALE: 1-INCH = 40 CHAINS

**DISPOSITION OF CROWN LANDS**

- PATENT, SURFACE AND MINING RIGHTS
  - " SURFACE RIGHTS ONLY
  - " MINING RIGHTS ONLY
  - LEASE, SURFACE AND MINING RIGHTS
  - " SURFACE RIGHTS ONLY
  - " MINING RIGHTS ONLY
  - LICENCE OF OCCUPATION
- 
- ROADS
  - IMPROVED ROADS
  - KING'S HIGHWAYS
  - RAILWAYS
  - POWER LINES
  - MARSH OR MUSKEG
  - MINES
  - CANCELLED

**NOTES**

400' surface rights reservation along the shores of all lakes and rivers.



Halcrow Twp.  
(M.906)

Denyes Twp.(M.758)

PLAN NO. **M.1069**

ONTARIO  
MINISTRY OF NATURAL RESOURCES  
SURVEYS AND MAPPING BRANCH

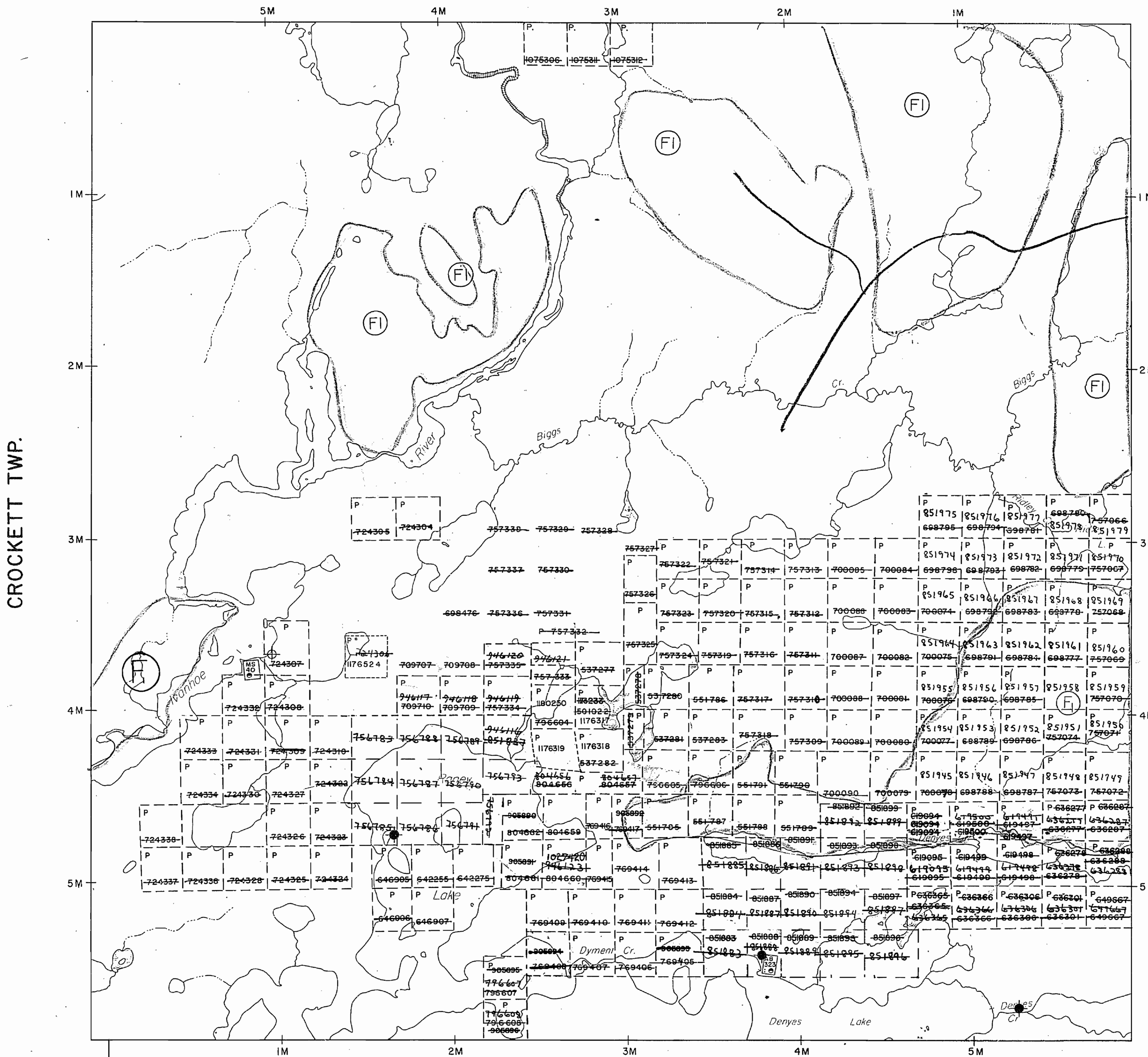
REFERENCES

AREAS WITHDRAWN FROM DISPOSITION

- M.R.O. - MINING RIGHTS ONLY
- S.R.O. - SURFACE RIGHTS ONLY
- M.+S. - MINING AND SURFACE RIGHTS

Description	Order No.	Date	Disposition	File
SMR				
<i>SMR + MR withdrawn from staking</i>				
<i>W.A.H. 18/86 cancelled</i>				
ROAD				

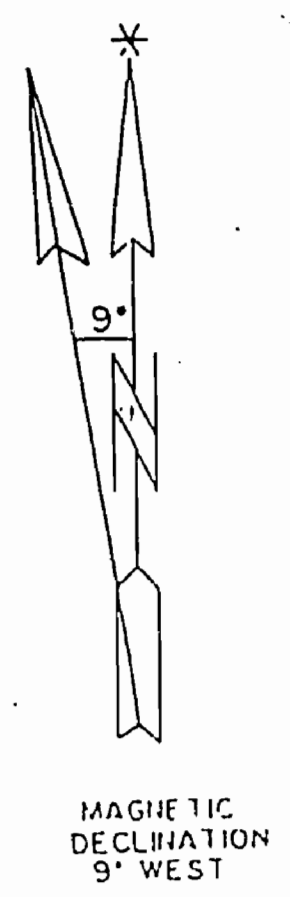
HELLYER TWP.



CROCKETT TWP.

DENYES TWP.

HALCROW TWP.



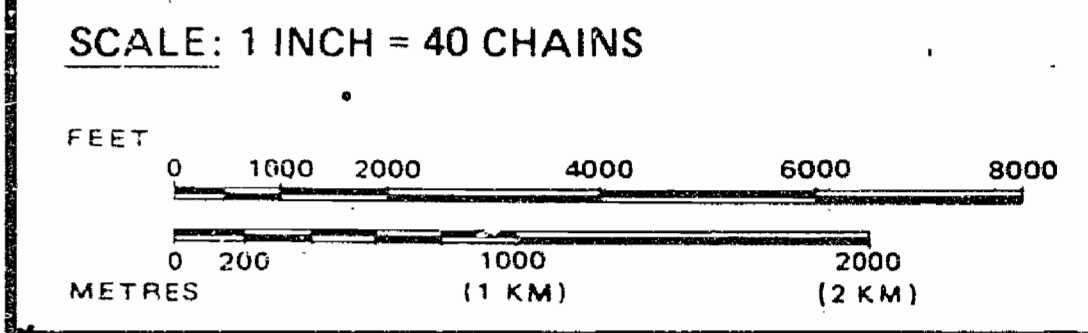
LEGEND

- HIGHWAY AND ROUTE No. [Symbol]
- OTHER ROADS [Symbol]
- TRAILS [Symbol]
- SURVEYED LINES:
  - TOWNSHIPS, BASE LINES, ETC. [Symbol]
  - LOTS, MINING CLAIMS, PARCELS, ETC. [Symbol]
- UNSURVEYED LINES:
  - LOT LINES [Symbol]
  - PARCEL BOUNDARY [Symbol]
  - MINING CLAIMS ETC. [Symbol]
- RAILWAY AND RIGHT OF WAY [Symbol]
- UTILITY LINES [Symbol]
- NON-PERENNIAL STREAM [Symbol]
- FLOODING OR FLOODING RIGHTS [Symbol]
- SUBDIVISION OR COMPOSITE PLAN [Symbol]
- RESERVATIONS [Symbol]
- ORIGINAL SHORELINE [Symbol]
- MARSH OR MUSKEG [Symbol]
- MINES [Symbol]
- TRAVERSE MONUMENT [Symbol]

DISPOSITION OF CROWN LANDS

TYPE OF DOCUMENT	SYMBOL
PATENT, SURFACE & MINING RIGHTS	●
" SURFACE RIGHTS ONLY	○
" MINING RIGHTS ONLY	◐
LEASE, SURFACE & MINING RIGHTS	■
" SURFACE RIGHTS ONLY	□
" MINING RIGHTS ONLY	◻
LICENCE OF OCCUPATION	◄
ORDER-IN-COUNCIL	OC
RESERVATION	Ⓞ
CANCELLED	⊙
SAND & GRAVEL	⊕
REMOTE TOURIST CAMPS	⊙

NOTE: MINING RIGHTS IN PARCELS PATENTED PRIOR TO MAY 5, 1913, VESTED IN ORIGINAL PATENTEE BY THE PUBLIC LANDS ACT, R.S.O. 1970, CHAP. 380, SEC. 63, SUBSEC. 1.



NOTES

Ⓞ THIS TWP. IS SUBJECT TO FOREST ACTIVITIES IN 1992/93 FURTHER INFORMATION AVAILABLE ON FILE.

TOWNSHIP REPLACED JUNE 30, 1992 BY D.C.

**RANEY**

M.N.R. ADMINISTRATIVE DISTRICT

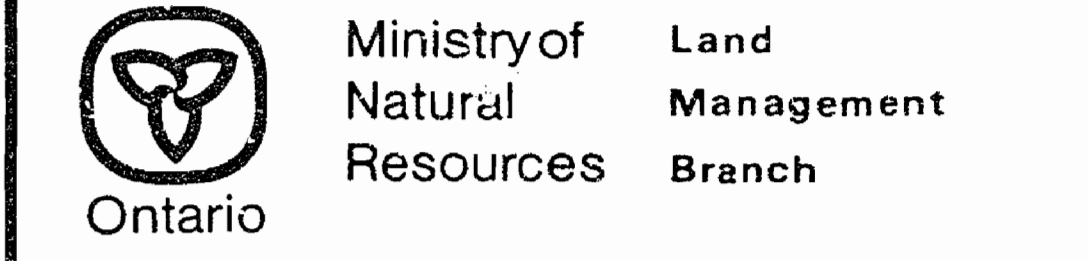
**CHAPLEAU**

MINING DIVISION

**PORCUPINE**

LAND TITLES / REGISTRY DIVISION

**SUDBURY**



Date MARCH, 1985 Number G-3245

*Revised Apr. 10/85*

THE INFORMATION THAT APPEARS ON THIS MAP HAS BEEN COMPILED FROM VARIOUS SOURCES, AND ACCURACY IS NOT GUARANTEED. THOSE WISHING TO STAKE MINING CLAIMS SHOULD CONSULT WITH THE MINING RECORDER, MINISTRY OF NORTHERN DEVELOPMENT AND MINES, FOR ADDITIONAL INFORMATION ON THE STATUS OF THE LANDS SHOWN HEREON.

REFERENCES

AREAS WITHDRAWN FROM DISPOSITION

- M.R.O. - MINING RIGHTS ONLY
- S.R.O. - SURFACE RIGHTS ONLY
- M.+S. - MINING AND SURFACE RIGHTS

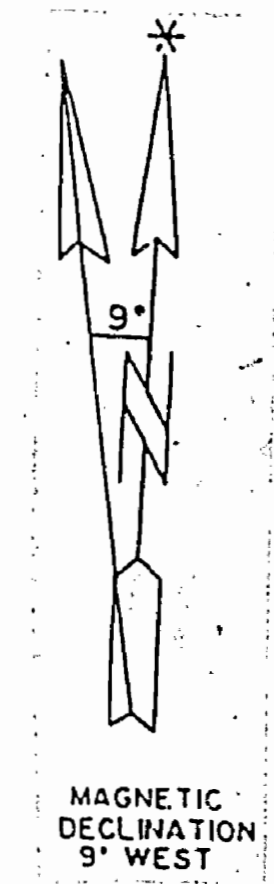
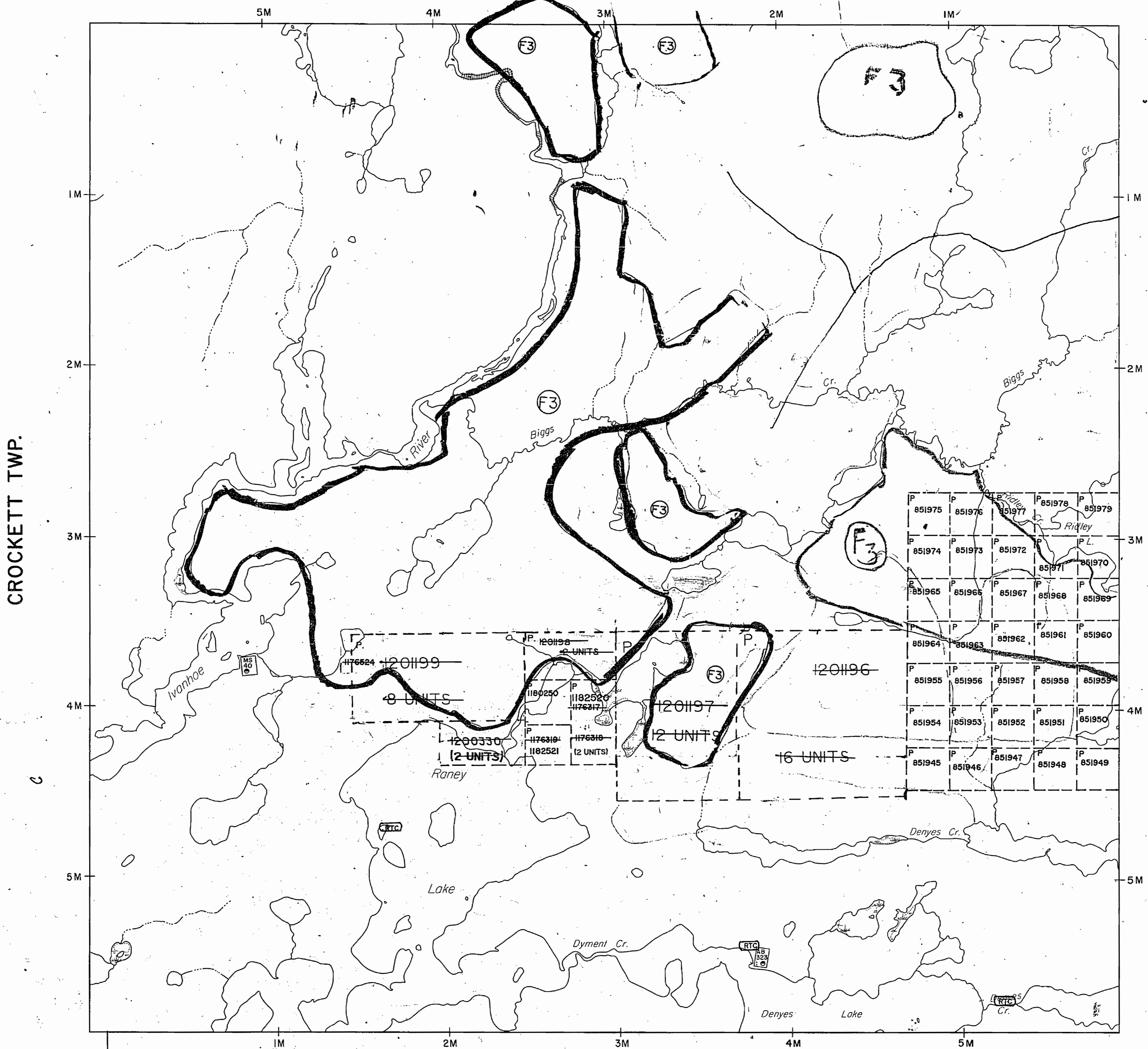
Description	Order No.	Date	Disposition	File
<p>Ⓜ THIS TWP. IS SUBJECT TO FOREST ACTIVITY IN 1993/94. FURTHER INFORMATION ON FILE.</p> <p>Ⓝ THIS TWP. IS SUBJECT TO FOREST ACTIVITY IN 1994/95 FURTHER INFORMATION ON FILE. 1995/96 / 96/97</p>				

Ⓜ THIS TWP. IS SUBJECT TO FOREST ACTIVITY IN 1993/94. FURTHER INFORMATION ON FILE.

Ⓝ THIS TWP. IS SUBJECT TO FOREST ACTIVITY IN 1994/95 FURTHER INFORMATION ON FILE. 1995/96 / 96/97

THE INFORMATION THAT APPEARS ON THIS MAP HAS BEEN COMPILED FROM VARIOUS SOURCES, AND ACCURACY IS NOT GUARANTEED. THOSE WISHING TO STAKE MINING CLAIMS SHOULD CONSULT WITH THE MINING RECORDER, MINISTRY OF NORTHERN DEVELOPMENT AND MINES, FOR ADDITIONAL INFORMATION ON THE STATUS OF THE LANDS SHOWN HEREON.

HELLYER TWP.



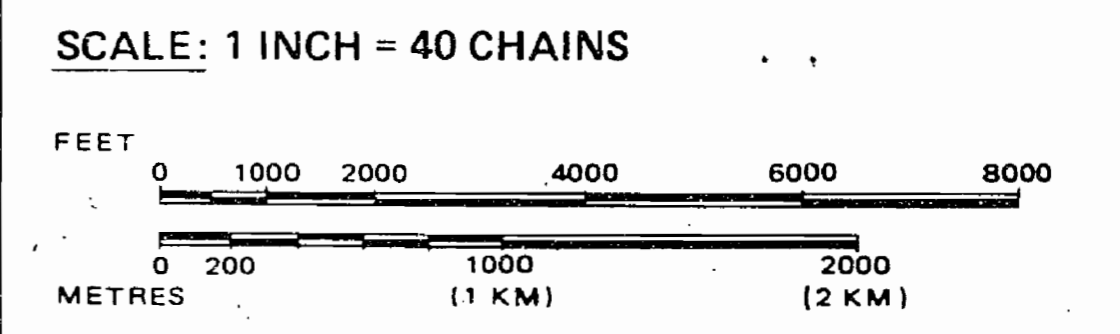
LEGEND

- HIGHWAY AND ROUTE No.
- OTHER ROADS
- TRAILS
- SURVEYED LINES:
  - TOWNSHIPS, BASE LINES, ETC.
  - LOTS, MINING CLAIMS, PARCELS, ETC.
- UNSURVEYED LINES:
  - LOT LINES
  - PARCEL BOUNDARY
  - MINING CLAIMS ETC.
- RAILWAY AND RIGHT OF WAY
- UTILITY LINES
- NON-PERENNIAL STREAM
- FLOODING OR FLOODING RIGHTS
- SUBDIVISION OR COMPOSITE PLAN
- RESERVATIONS
- ORIGINAL SHORELINE
- MARSH OR MUSKEG
- MINES
- TRAVERSE MONUMENT

DISPOSITION OF CROWN LANDS

TYPE OF DOCUMENT	SYMBOL
PATENT, SURFACE & MINING RIGHTS	●
" SURFACE RIGHTS ONLY	○
" MINING RIGHTS ONLY	◐
LEASE, SURFACE & MINING RIGHTS	■
" SURFACE RIGHTS ONLY	◼
" MINING RIGHTS ONLY	◻
LICENCE OF OCCUPATION	▼
ORDER-IN-COUNCIL	OC
RESERVATION	⊙
CANCELLED	⊗
SAND & GRAVEL	⊕
REMOTE TOURIST CAMP	Ⓜ

NOTE: MINING RIGHTS IN PARCELS PATENTED PRIOR TO MAY 6, 1913, VESTED IN ORIGINAL PATENTEE BY THE PUBLIC LANDS ACT, R.S.O. 1970, CHAP. 380, SEC. 63, SUBSEC 1.



TOWNSHIP

# RANEY

M.N.R. ADMINISTRATIVE DISTRICT

DATE OF ISSUE  
**CHAPLEAU** MAY 22 1998

MINING DIVISION PROVINCIAL RECORDING OFFICE - SUDBURY

**PORCUPINE**

LAND TITLES / REGISTRY DIVISION

**SUDBURY**

Ministry of Land Management  
Natural Resources Branch  
Ontario

Date MARCH, 1985 Number  
ACTIVATED JUNE 30, 1992 BY D.C. **G-3245**

HALCROW TWP.

DENYES TWP.

1069

Hellyer Twp.(M.926)

SUBBURY MINING DIV  
RECEIVED  
JUN 22 1970  
7,8,9,10,11,12,13,14,15,16

THE TOWNSHIP  
OF  
**OLD RANEY**

DISTRICT OF  
SUBBURY

SUBBURY  
MINING DIVISION

SCALE: 1-INCH 40 CHAINS

LEGEND

- PATENTED LAND (P)
- CROWN LAND SAIT (CS)
- LEASES (L)
- LOCATED LAND (Loc)
- LICENSE OF OCCUPATION (L.O)
- MINING RIGHTS ONLY (M.R.O)
- SURFACE RIGHTS ONLY (S.R.O)
- ROADS
- IMPROVED ROADS
- KING'S HIGHWAYS
- RAILWAYS
- POWER LINES
- MARSH OR MUSKIEG
- MINES
- CANCELLED

NOTES

400' SURFACE RIGHTS RESERVATION AROUND  
ALL LAKES AND RIVERS.

PLAN NO. **M. 1069**

DEPARTMENT OF MINES

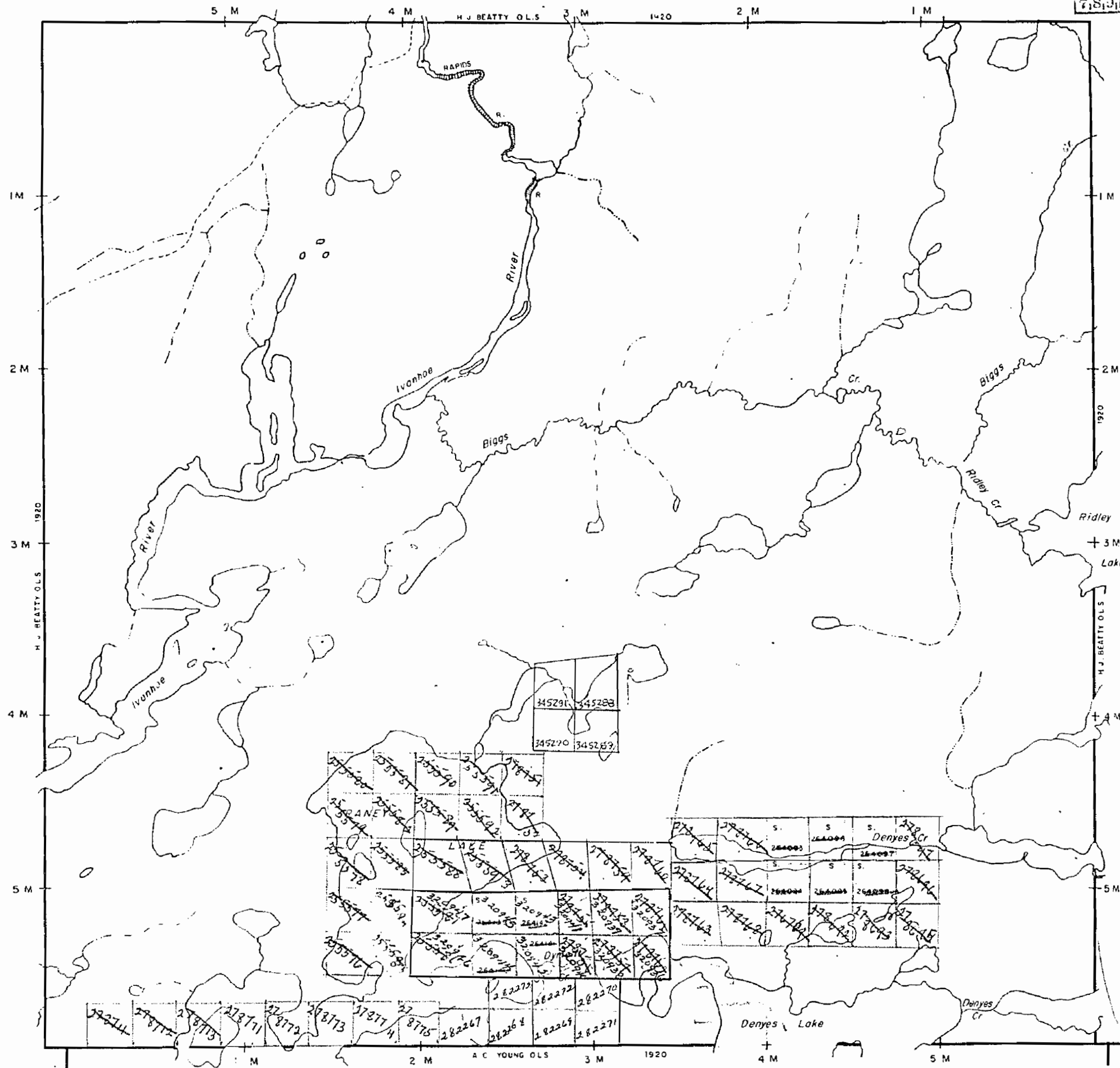
-- ONTARIO --

Crockett Twp.(M.740)

Rollo Twp.(M.1082)

Halcrow Twp.  
(M.906)

Denyes Twp.(M.758)



REFERENCES

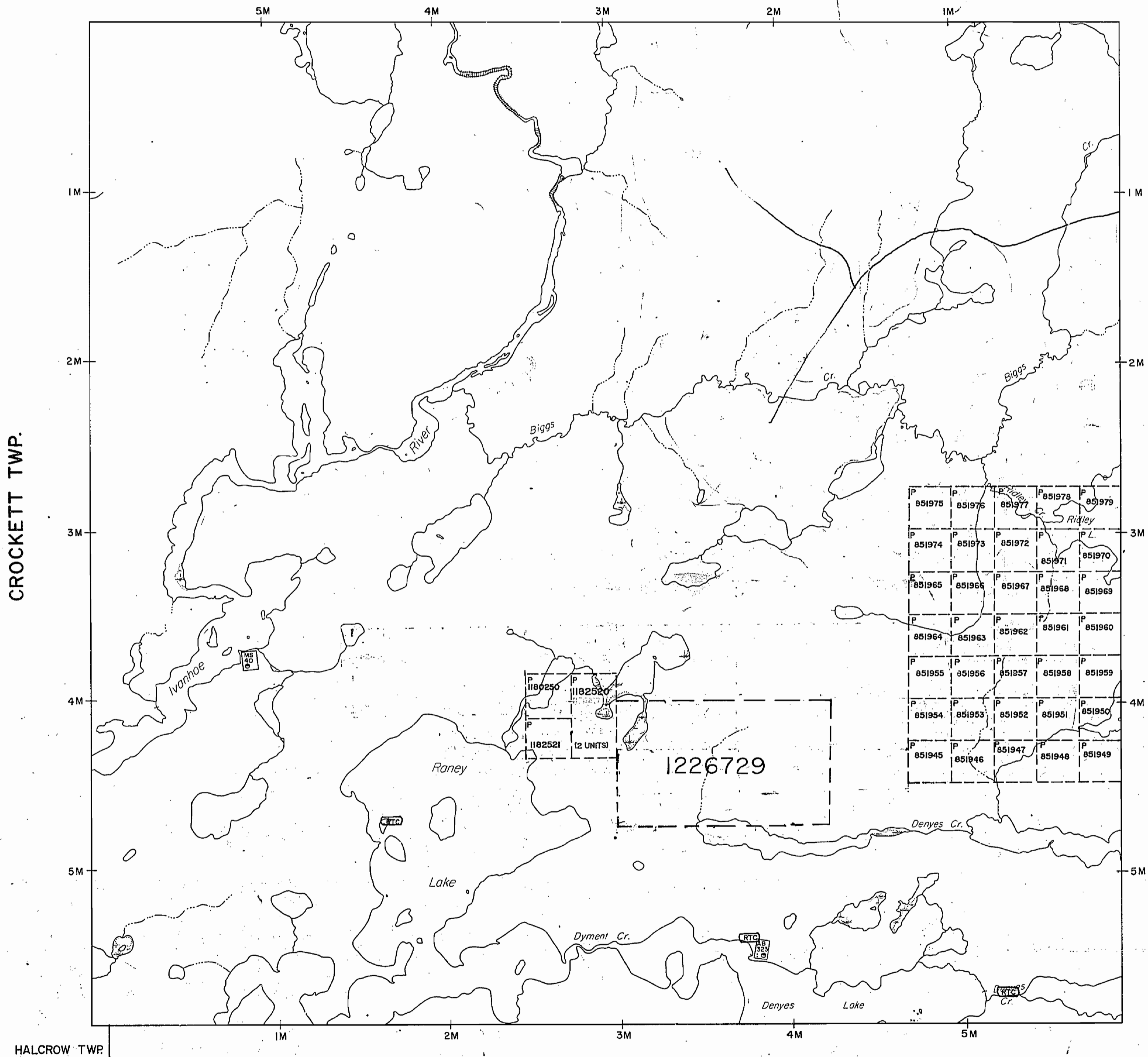
AREAS WITHDRAWN FROM DISPOSITION

- M.R.O. - MINING RIGHTS ONLY
- S.R.O. - SURFACE RIGHTS ONLY
- M.+S. - MINING AND SURFACE RIGHTS

Description	Order No.	Date	Disposition	File

THE INFORMATION THAT APPEARS ON THIS MAP HAS BEEN COMPILED FROM VARIOUS SOURCES, AND ACCURACY IS NOT GUARANTEED. THOSE WISHING TO STAKE MINING CLAIMS SHOULD CONSULT WITH THE MINING RECORDER, MINISTRY OF NORTHERN DEVELOPMENT AND MINES, FOR ADDITIONAL INFORMATION ON THE STATUS OF THE LANDS SHOWN HEREON.

HELLYER TWP.



CROCKETT TWP.

ROLLO TWP.

HALCROW TWP.

DENYES TWP.

LEGEND

- HIGHWAY AND ROUTE No.
- OTHER ROADS
- TRAILS
- SURVEYED LINES:
  - TOWNSHIPS, BASE LINES, ETC.
  - LOTS, MINING CLAIMS, PARCELS, ETC.
- UNSURVEYED LINES:
  - LOT LINES
  - PARCEL BOUNDARY
  - MINING CLAIMS ETC.
- RAILWAY AND RIGHT OF WAY
- UTILITY LINES
- NON-PERENNIAL STREAM
- FLOODING OR FLOODING RIGHTS
- SUBDIVISION OR COMPOSITE PLAN
- RESERVATIONS
- ORIGINAL SHORELINE
- MARSH OR MUSKEG
- MINES
- TRAVERSE MONUMENT

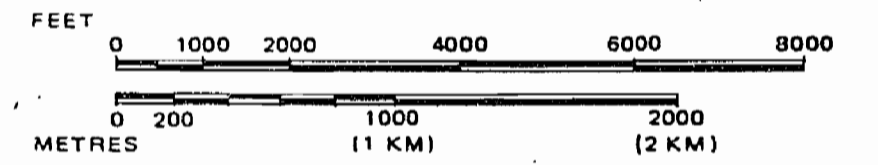
MAGNETIC DECLINATION 9° WEST

DISPOSITION OF CROWN LANDS

TYPE OF DOCUMENT	SYMBOL
PATENT, SURFACE & MINING RIGHTS	
" SURFACE RIGHTS ONLY	
" MINING RIGHTS ONLY	
LEASE, SURFACE & MINING RIGHTS	
" SURFACE RIGHTS ONLY	
" MINING RIGHTS ONLY	
LICENCE OF OCCUPATION	
ORDER-IN-COUNCIL	
RESERVATION	
CANCELLED	
SAND & GRAVEL	
REMOTE TOURIST CAMP	

NOTE: MINING RIGHTS IN PARCELS PATENTED PRIOR TO MAY 6, 1913, VESTED IN ORIGINAL PATENTEE BY THE PUBLIC LANDS ACT, R.S.O. 1970, CHAP. 380, SEC. 63, SUBSEC. 1.

SCALE: 1 INCH = 40 CHAINS



TOWNSHIP  
**RANEY**  
 M.N.R. ADMINISTRATIVE DISTRICT  
**CHAPLEAU**  
 MINING DIVISION  
**PORCUPINE**  
 LAND TITLES / REGISTRY DIVISION  
**SUDBURY**

Ministry of Natural Resources  
 Land Management Branch

Date MARCH, 1985  
 Number G-3245  
 ACTIVATED JUNE 30, 1992 BY D.C.  
 Checked by B.W.

1069

Hellyer Twp.(M.926)

THE TOWNSHIP  
OF

**RANEY**

DISTRICT OF  
SUDBURY

SUDBURY  
MINING DIVISION

SCALE: 1-INCH 40 CHAINS

LEGEND

PATENTED LAND	Ⓟ
CROWN LAND SALE	C.S.
LEASES	Ⓛ
LOCATED LAND	Loc.
LICENSE OF OCCUPATION	L.O.
MINING RIGHTS ONLY	M.R.O.
SURFACE RIGHTS ONLY	S.R.O.
ROADS	— — — — —
IMPROVED ROADS	— — — — —
KING'S HIGHWAYS	— — — — —
RAILWAYS	— — — — —
POWER LINES	— — — — —
MARSH OR MUSKEG	⊘
MINES	⊕
CANCELLED	⊖

NOTES

400' SURFACE RIGHTS RESERVATION AROUND  
ALL LAKES AND RIVERS

Crockett Twp.(M.740)

Rollo Twp.(M.1082)

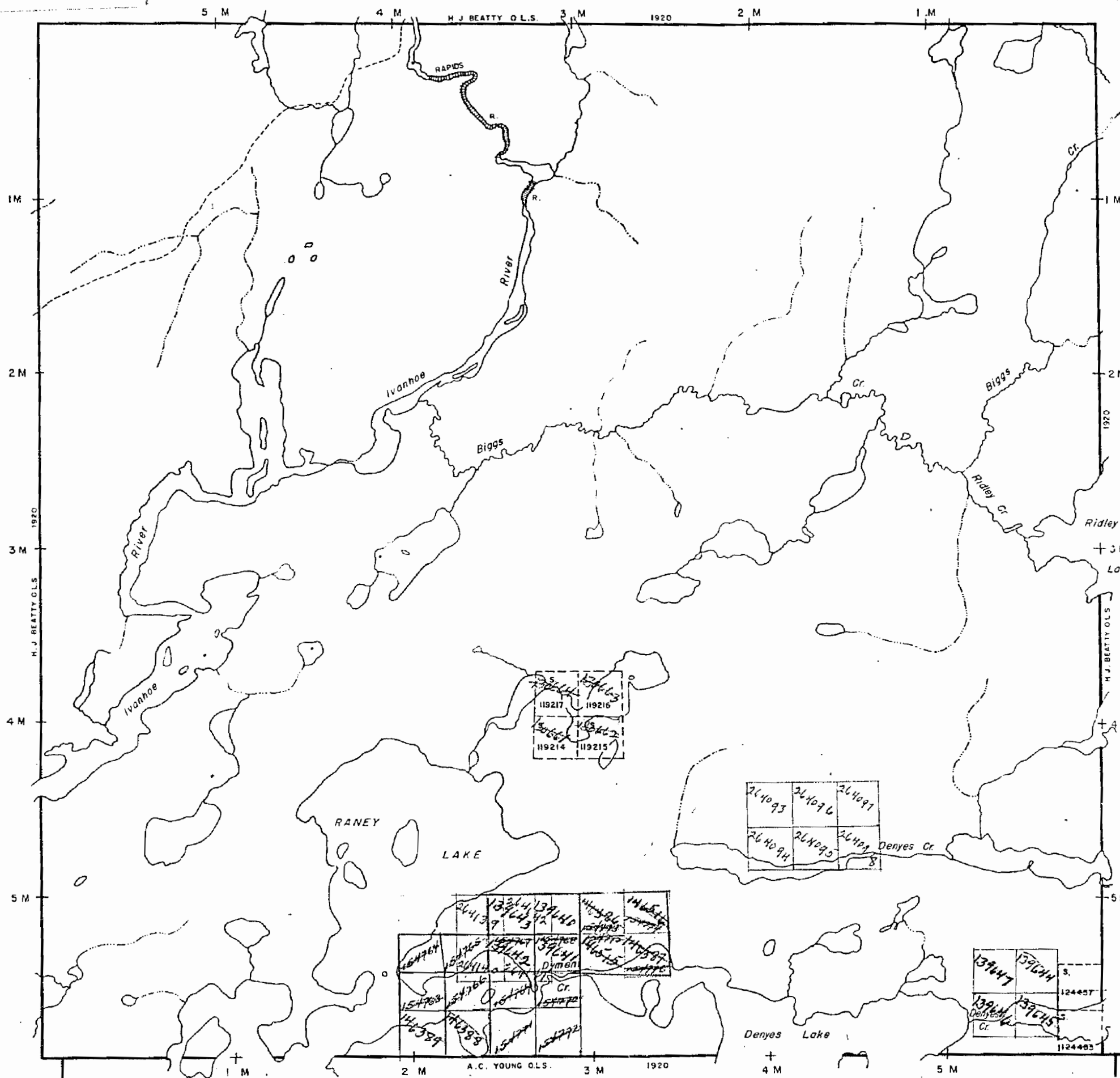
Halcrow Twp.  
(M.906)

Denyes Twp.(M.758)

PLAN NO. **M.1069**

DEPARTMENT OF MINES

— ONTARIO —



1069

# PLAN OF RANEY TWP.

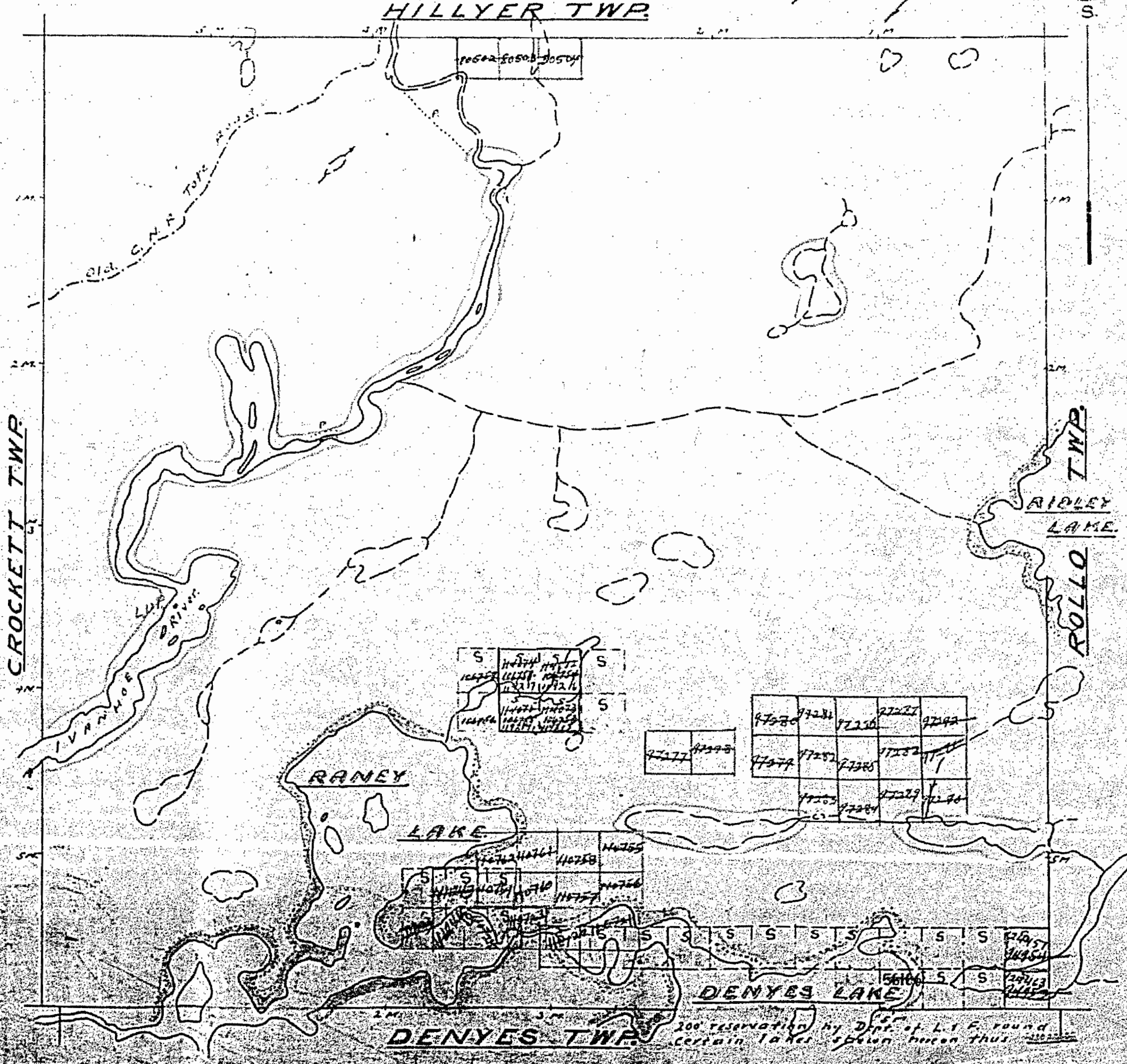
M. 1069

SUDBURY MINING DIVISION.

DISTRICT OF SUDBURY.

Scale, 40 chains to an inch.

HILLYER TWP.





1069

# RANEY M-1069

## DISTRICT OF SUDBURY

SCALE 40 CHAINS = 1 INCH.

*Note: 200' Raney  
Pump Lake*



1069

Hellyer Twp.(M.926)

THE TOWNSHIP OF

RANEY

DISTRICT OF SUDBURY

SUDBURY MINING DIVISION

SCALE: 1-INCH = 40 CHAINS

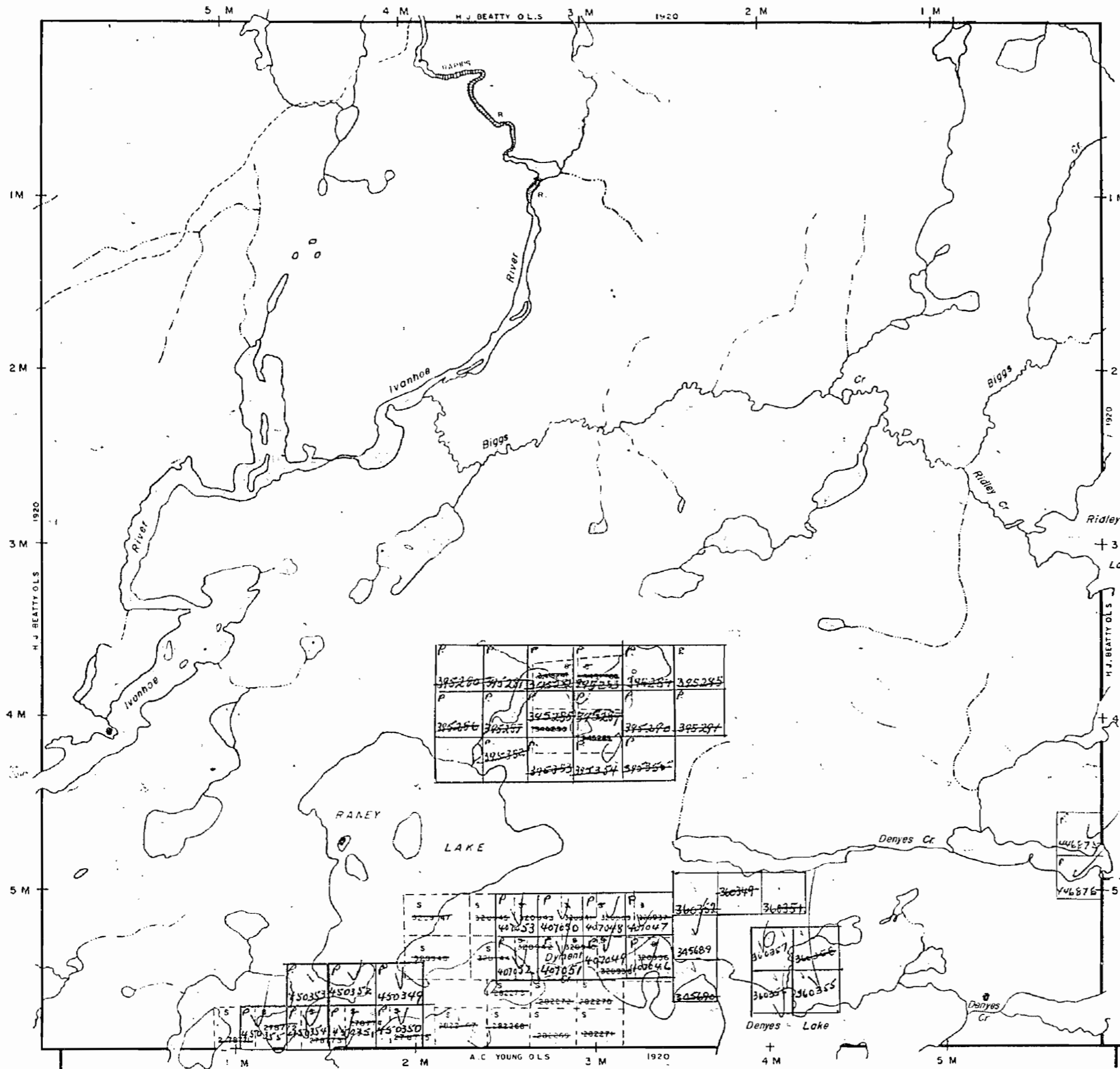
LEGEND

- PATENTED LAND Ⓟ
- CROWN LAND SAID C.S
- LEASES Ⓛ
- LOCATED LAND Loc
- LICENSE OF OCCUPATION L.O
- MINING RIGHTS ONLY M.R.O
- SURFACE RIGHTS ONLY S.R.O
- ROADS —
- IMPROVED ROADS —
- KING'S HIGHWAYS —
- RAILWAYS —
- POWER LINES —
- MARSH OR MUSKEG —
- MINES X
- CANCELLED C

NOTES

400' SURFACE RIGHTS RESERVATION AROUND ALL LAKES AND RIVERS.

• L. U. P.



Crockett Twp.(M.740)

Rollo Twp.(M.1082)

Halcrow Twp. (M.906)

Denyes Twp.(M.758)

PLAN NO. M. 1069

ONTARIO DEPARTMENT OF MINES AND NORTHERN AFFAIRS

1069

Hellyer Twp.(M.926)












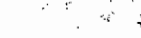



THE TOWNSHIP OF  
OF  
**RANEY**

DISTRICT OF  
SUDBURY

SUDBURY  
MINING DIVISION

SCALE: 1-INCH = 40-CHAINS

LEGEND

- PATENTED LAND 
- CROWN LAND SAIT 
- LEASES 
- LOCATED LAND 
- LICENSE OF OCCUPATION 
- MINING RIGHTS ONLY 
- SURFACE RIGHTS ONLY 
- ROADS 
- IMPROVED ROADS 
- KING'S HIGHWAYS 
- RAILWAYS 
- POWER LINES 
- MARSH OR MUSKEG 
- MINES 
- CANCELLED 

NOTES

400' SURFACE RIGHTS RESERVATION AROUND  
ALL LAKES AND RIVERS.

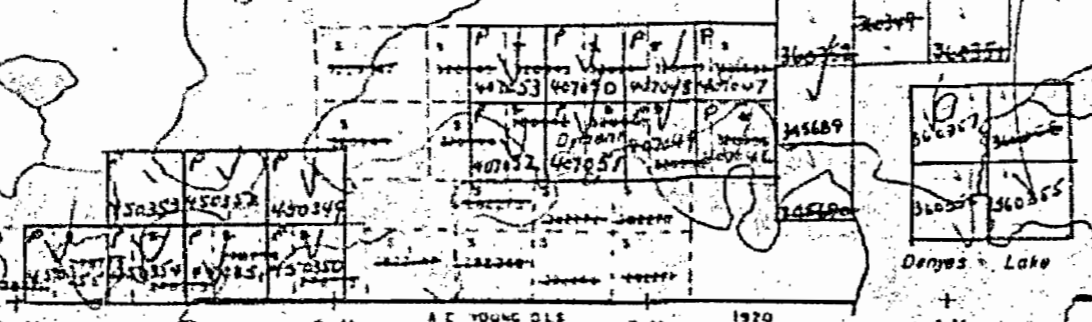
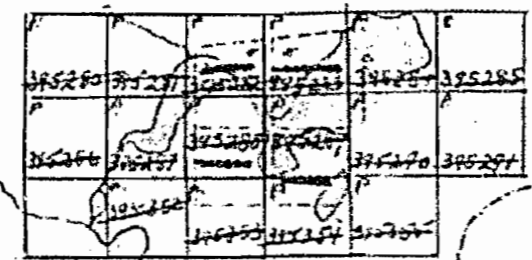
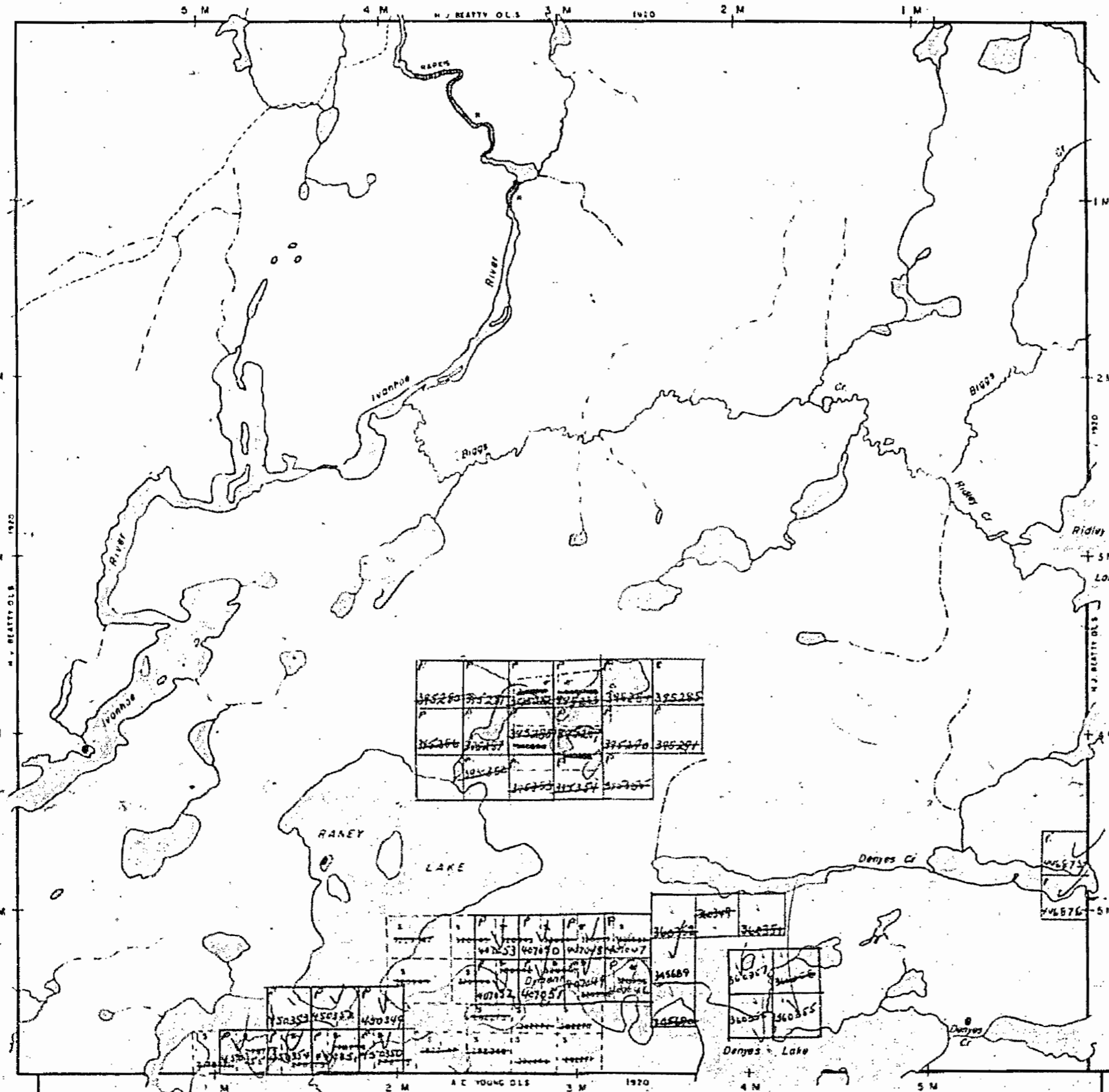
• L.U.P.

Rollo Twp.(M.1082)

Crockett Twp.(M.740)

Halcrow Twp.  
(M.906)

Denyes Twp.(M.758)

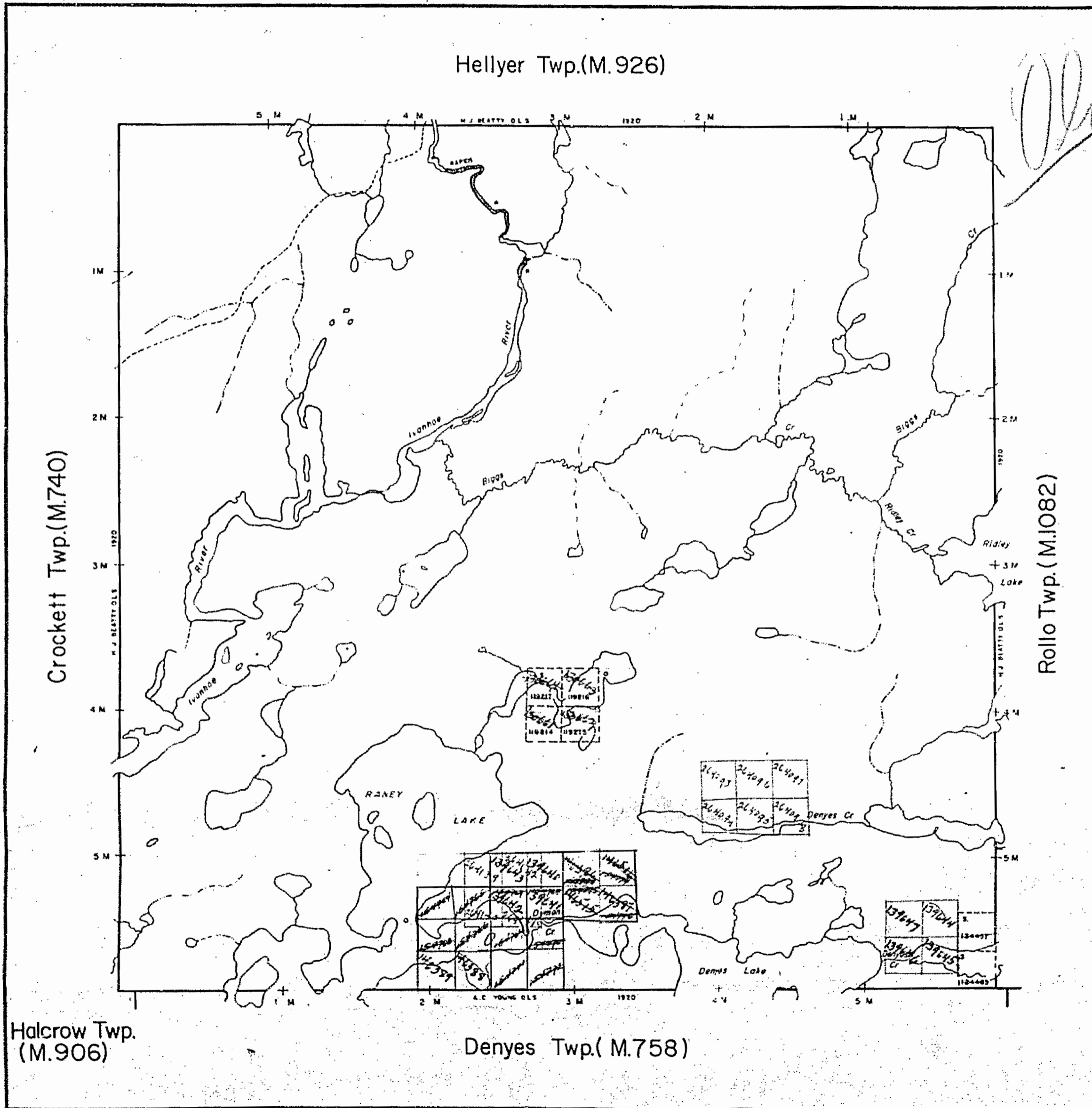


PLAN NO. M.1069

ONTARIO  
DEPARTMENT OF MINES  
AND NORTHERN AFFAIRS

1069

Hellyer Twp.(M.926)



THE TOWNSHIP OF

**RANEY**

DISTRICT OF SUDBURY

SUDBURY MINING DIVISION

SCALE: 1-INCH 40 CHAINS

**LEGEND**

PATENTED LAND	Ⓟ
CROWN LAND SALE LEASES	CS
LOCATED LAND	Ⓞ
LICENSE OF OCCUPATION	LO
MINING RIGHTS ONLY	MRO
SURFACE RIGHTS ONLY	SRO
ROADS	—
IMPROVED ROADS	—
KING'S HIGHWAYS	—
RAILWAYS	—
POWER LINES	—
MARSH OR MUSKED	—
MINES	Ⓧ
CANCELLED	Ⓞ

**NOTES**

400' SURFACE RIGHTS RESERVATION AROUND ALL LAKES AND RIVERS

PLAN NO. M. 1069

DEPARTMENT OF MINES

— ONTARIO —

W 1069

W 1069

W 1069

W 1069

W 1069

W 1069

1069

Hellyer Twp.(M.926)

SUDBURY  
RECEIVED  
JUN 22 1970  
A.M.  
7,8,9,10,11,12,13,4,5,6

THE TOWNSHIP  
OF  
OLD  
RANEY

DISTRICT OF  
SUDBURY

SUDBURY  
MINING DIVISION

SCALE: 1-INCH 40 CHAINS

LEGEND

PATENTED LAND	⊙
CROWN LAND SALE	CS
LEASES	⊖
LOCATED LAND	LUL
LICENSE OF OCCUPATION	LO
MINING RIGHTS ONLY	MRD
SURFACE RIGHTS ONLY	SRO
ROADS	—
IMPROVED ROADS	—
KING'S HIGHWAYS	—
RAILWAYS	—
POWER LINES	—
MARSH OR MISCELL	—
MINES	⊗
CANCELLED	⊘

NOTES

400' SURFACE RIGHTS RESERVATION AROUND  
ALL LAKES AND RIVERS.

Crockett Twp.(M.740)

Rollo Twp.(M.1082)

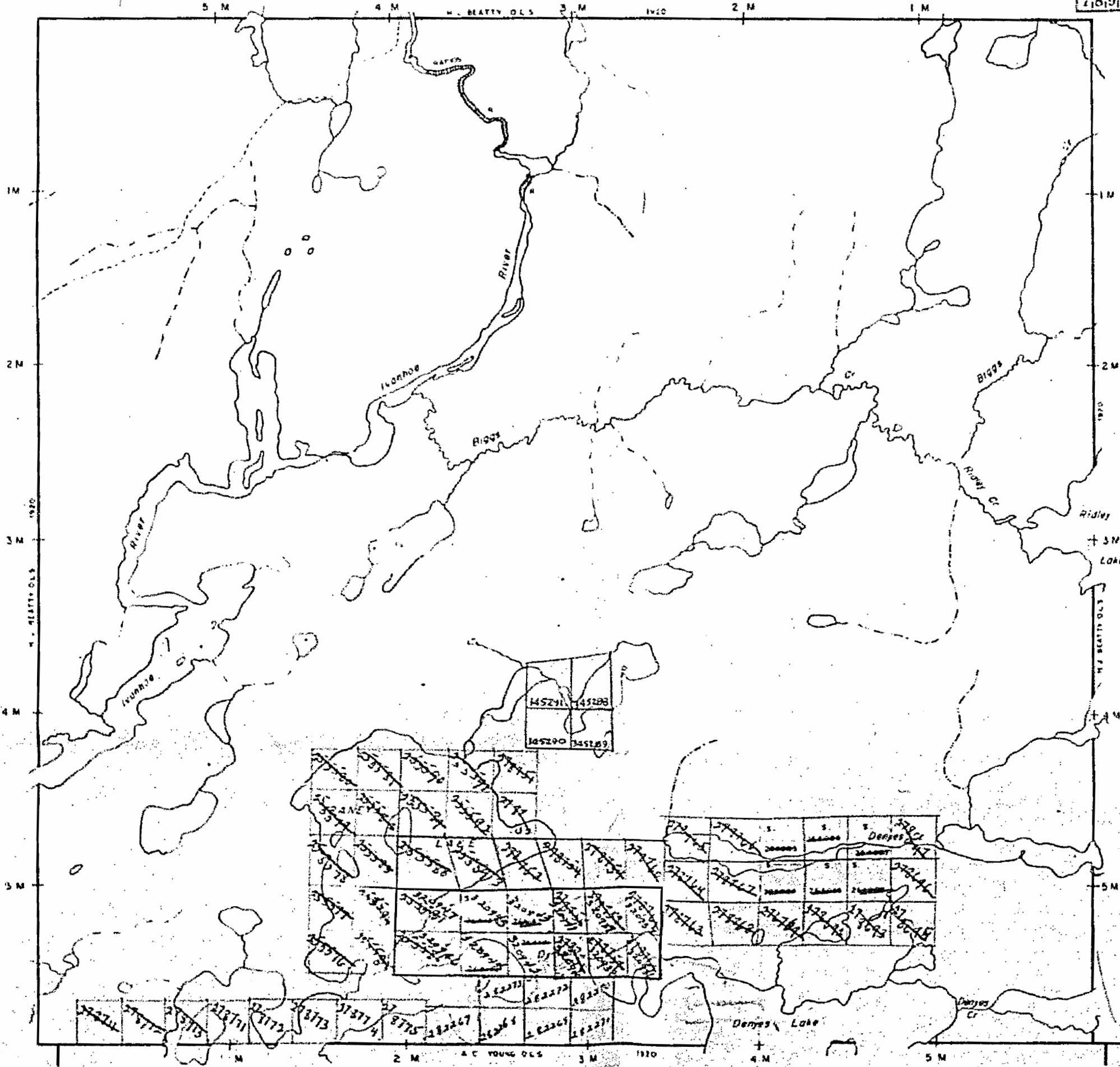
Halcrow Twp.  
(M.906)

Denyes Twp.(M.758)

PLAN NO. M.1069

DEPARTMENT OF MINES

— ONTARIO —



Hellyer Twp.(M.926)

THE TOWNSHIP OF

RANEY

DISTRICT OF SUDBURY

SUDBURY MINING DIVISION

SCALE: 1-INCH 40 CHAINS

LEGEND

- PATENTED LAND Ⓟ
- CROWN LAND SALE C.S.
- LEASES Ⓛ
- LOCATED LAND Lpc.
- LICENSE OF OCCUPATION L.O.
- MINING RIGHTS ONLY M.R.O.
- SURFACE RIGHTS ONLY S.R.O.
- ROADS
- IMPROVED ROADS — — — — —
- KING'S HIGHWAYS — — — — —
- RAILWAYS — — — — —
- POWER LINES — — — — —
- MARSH OR MUSKEG — — — — —
- MINES — — — — —
- CANCELLED — — — — —

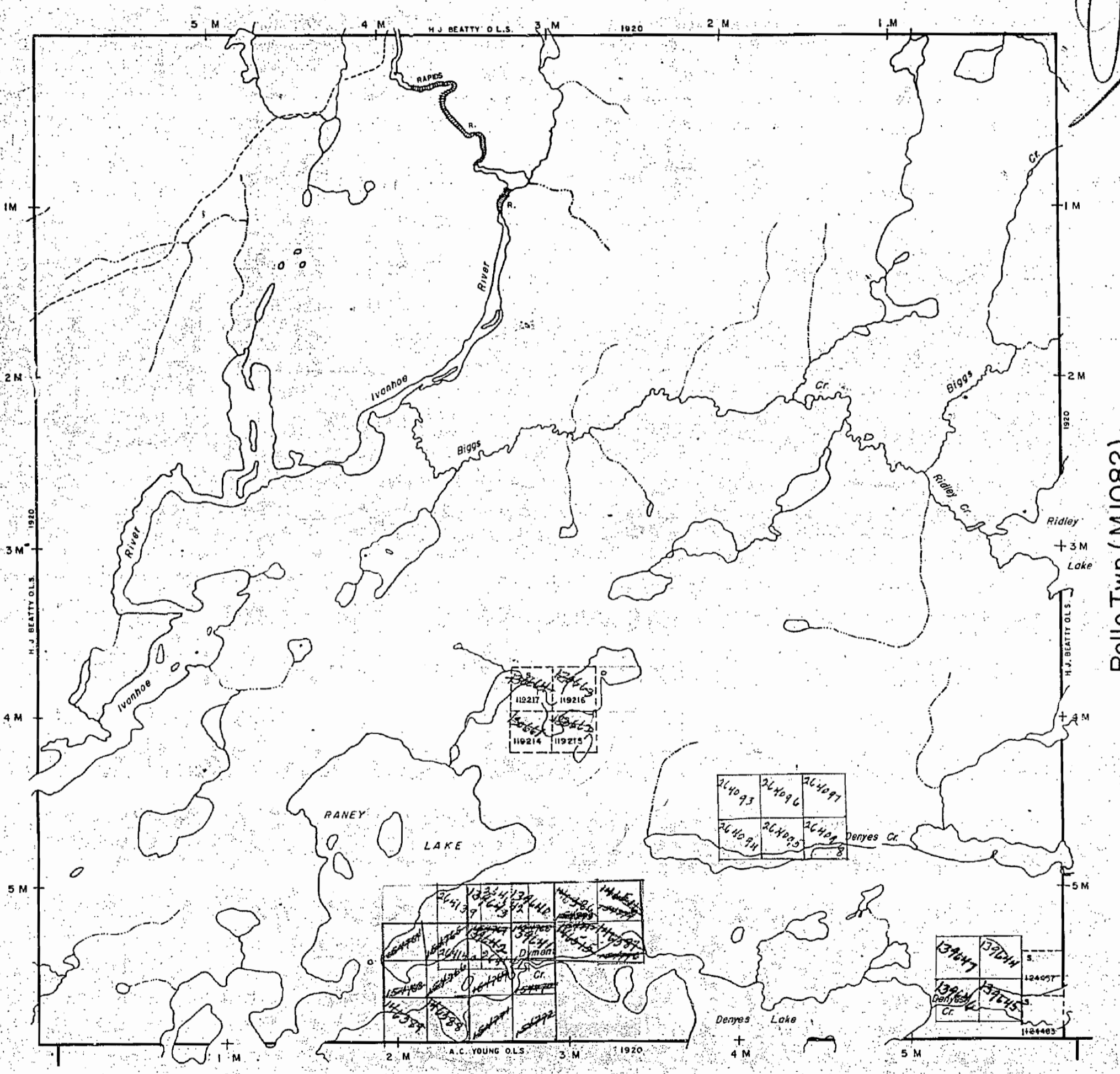
NOTES

400' SURFACE RIGHTS RESERVATION AROUND ALL LAKES AND RIVERS.

PLAN NO. M.1069

DEPARTMENT OF MINES

— ONTARIO —



Crockett Twp.(M.740)

Rollo Twp.(M.1082)

Halcrow Twp. (M.906)

Denyes Twp.( M.758)

W1069

RANEY TWP

W1069

W1069

RANEY TWP

W1069


1069

# PLAN OF RANEY TWP.

M. 1069

SUDBURY MINING DIVISION.  
DISTRICT OF SUDBURY.

Scale 40 chains to an inch.



HILLYER TWP.



CROCKETT TWP.

ROLLO TWP.

RIDLEY LAKE.

RANEY LAKE

DENYES LAKE

DENYES TWP.

100 reservation by Dept. of L.V.F. found certain lakes shown hereon thus

1069

Hellyer Twp.(M.926)

SUBBURY MINING DIV. RECEIVE JUN. 24 1970 A.M. 7,8,9,10,11,12,1,2,3,4,5,6

THE TOWNSHIP OF OLD RANEY

DISTRICT OF SUBBURY

SUBBURY MINING DIVISION

SCALE: 1-INCH 40 CHAINS

LEGEND

- PATENTED LAND (P)
- CROWN LAND SAID (C.S)
- LEASES (L)
- LOCATED LAND (Loc)
- LICENSE OF OCCUPATION (L.O)
- MINING RIGHTS ONLY (M.R.O)
- SURFACE RIGHTS ONLY (S.R.O)
- ROADS
- IMPROVED ROADS
- KING'S HIGHWAYS
- RAILWAYS
- POWER LINES
- MARSH OR MILSKEG
- MINES
- CANCELLED

NOTES

400' SURFACE RIGHTS RESERVATION AROUND ALL LAKES AND RIVERS.

Crockett Twp.(M.740)

Rollo Twp.(M.1082)

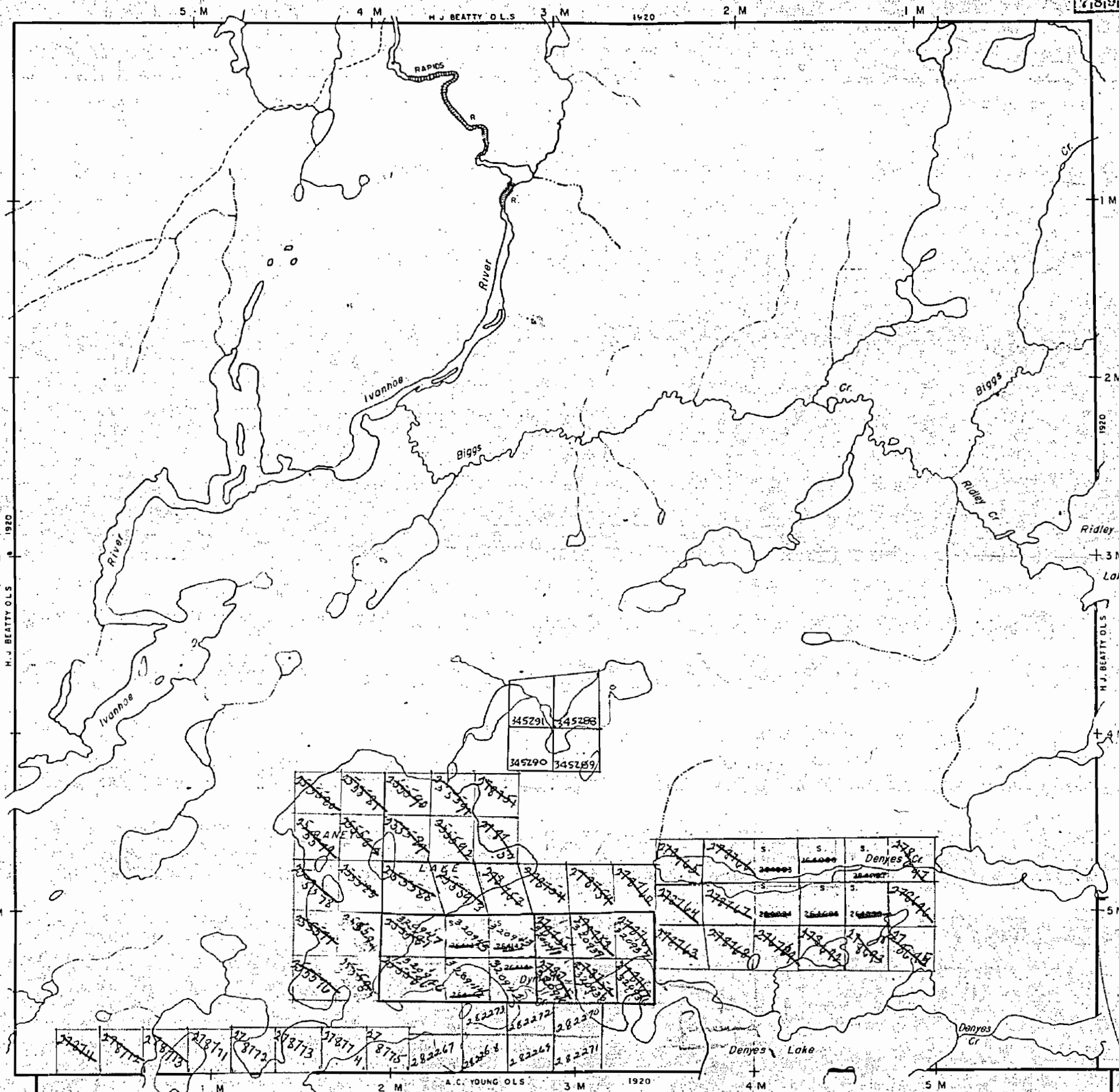
Halcrow Twp. (M.906)

Denyes Twp.(M.758)

PLAN NO. M.1069

DEPARTMENT OF MINES

ONTARIO





1069

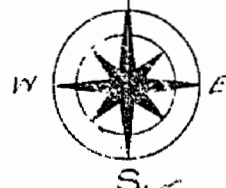
# PLAN OF RANEY TWP.

M. 1069

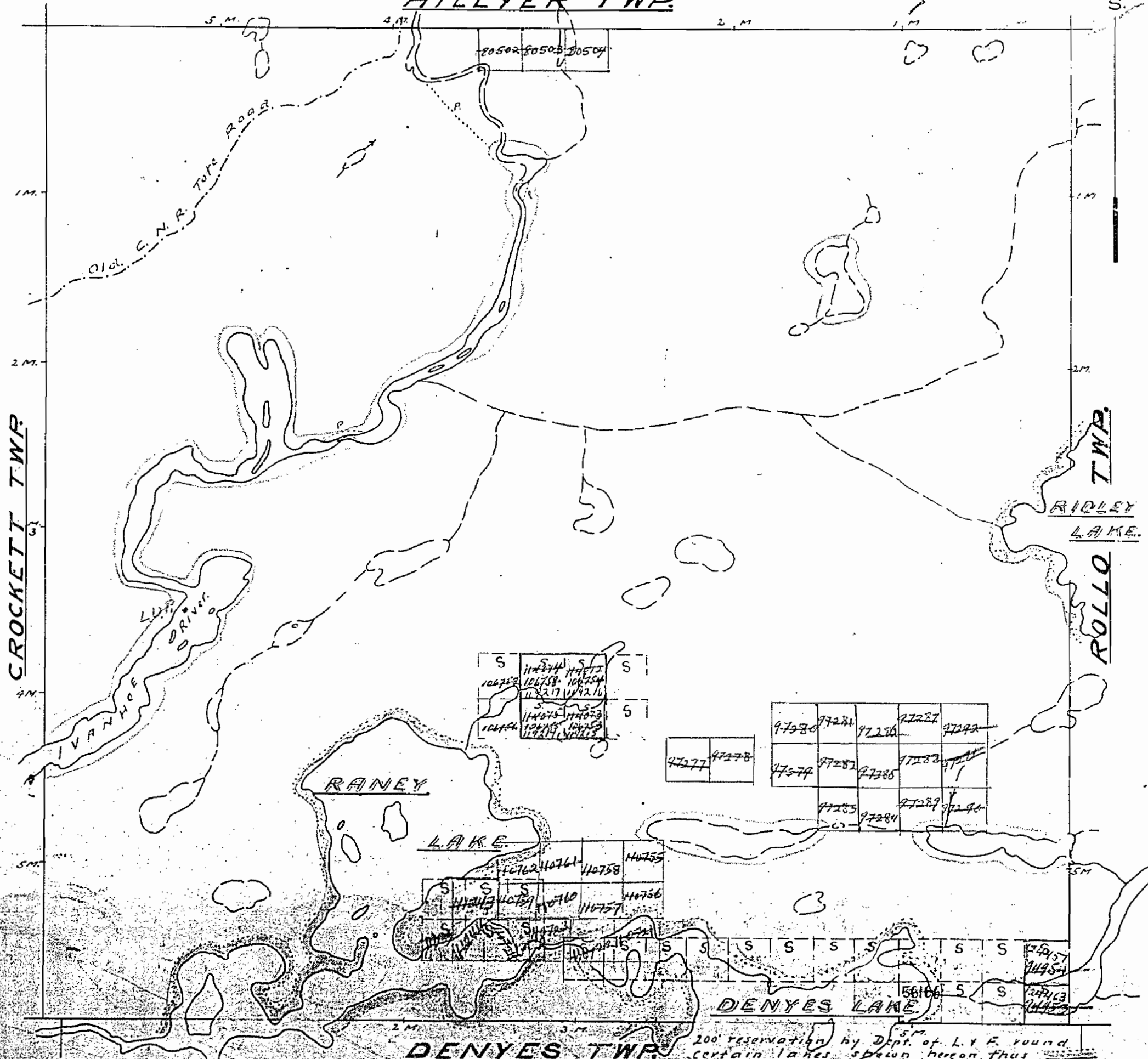
SUDBURY MINING DIVISION.

DISTRICT OF SUDBURY.

Scale 40 chains to an inch.



HILLYER TWP.



S	114244	114245	S
106752	106753	106754	S
112217	112218	112219	S
106755	114075	114076	S
106756	106757	106758	S
112220	112221	112222	S

97277	97278
-------	-------

97280	97281	97282	97283	97284
97279	97285	97286	97287	97288
97289	97290	97291	97292	97293

S	110759	110760	110761	110762	110763	S
110764	110765	110766	110767	110768	110769	S
110770	110771	110772	110773	110774	110775	S
110776	110777	110778	110779	110780	110781	S

S	56166	S	56167	S	56168	S	56169	S	56170	S	56171	S	56172	S	56173	S	56174	S	56175	S	56176	S	56177	S	56178	S	56179	S	56180	S	56181	S	56182	S	56183	S	56184	S	56185	S	56186	S	56187	S	56188	S	56189	S	56190	S	56191	S	56192	S	56193	S	56194	S	56195	S	56196	S	56197	S	56198	S	56199	S	56200	S
---	-------	---	-------	---	-------	---	-------	---	-------	---	-------	---	-------	---	-------	---	-------	---	-------	---	-------	---	-------	---	-------	---	-------	---	-------	---	-------	---	-------	---	-------	---	-------	---	-------	---	-------	---	-------	---	-------	---	-------	---	-------	---	-------	---	-------	---	-------	---	-------	---	-------	---	-------	---	-------	---	-------	---	-------	---	-------	---

DENYES TWP.

200' reservation by Dept. of L. & F. found certain lakes shown hereon thus

RANEY TWP. 2453

1069

RANEY M-1069

# DISTRICT OF SUDBURY

SCALE 40 CHAINS = 1 INCH.

*note 2000 ft. from  
P. 100 ft. from*

