

Doon Twp.

THE TOWNSHIP OF

RANKIN

DISTRICT OF
TIMISKAMING

MONTREAL RIVER
MINING DIVISION

SCALE: 1-INCH=40 CHAINS

LEGEND

PATENTED LAND	Ⓟ
CROWN LAND SALE	CS
LEASES	Ⓛ
LOCATED LAND	Loc
LICENSE OF OCCUPATION	L.O.
MINING RIGHTS ONLY	M.R.G.
SURFACE RIGHTS ONLY	S.R.O.
ROADS	—
IMPROVED ROADS	—
KING'S HIGHWAYS	—
RAILWAYS	—
POWER LINES	—
MARSH OR MUSKEG	—
MINES	X

NOTES

400' Surface rights reservation around all lakes & rivers.

LO 7601 COVERS FLOODING RIGHTS IN THIS TWP TO BELOW CONTOUR 870.00 TO H.E.R.C. FILE 12290, VOL. 2.

CLOSED TO STAKING
Sec. 38A (June 19/78)



PLAN NO M-242

DEPARTMENT OF MINES
—ONTARIO—

Raymond Twp.

Morel Twp.

Van Hise Twp.

*Replaced by nph
Dec 16/80*

THE TOWNSHIP OF

RANKIN

DISTRICT OF
TIMISKAMING

LARDER LAKE
MINING DIVISION

SCALE: 1-INCH=40 CHAINS

LEGEND

PATENTED LAND	Ⓟ
CROWN LAND SALE	C.S.
LEASES	Ⓞ
LOCATED LAND	L.C.
LICENSE OF OCCUPATION	L.O.
MINING RIGHTS ONLY	M.R.O.
SURFACE RIGHTS ONLY	S.R.O.
ROADS	
IMPROVED ROADS	
KING'S HIGHWAYS	
RAILWAYS	
POWER LINES	
MARSH OR MUSKEG	
MINES	

NOTES

400' Surface rights reservation around all lakes & rivers.

L.O. 7601 COVERS FLOODING RIGHTS IN THIS TWP TO BELOW CONTOUR 870.00 TO H.E.P.C. FILE: 12290.VOL.2.

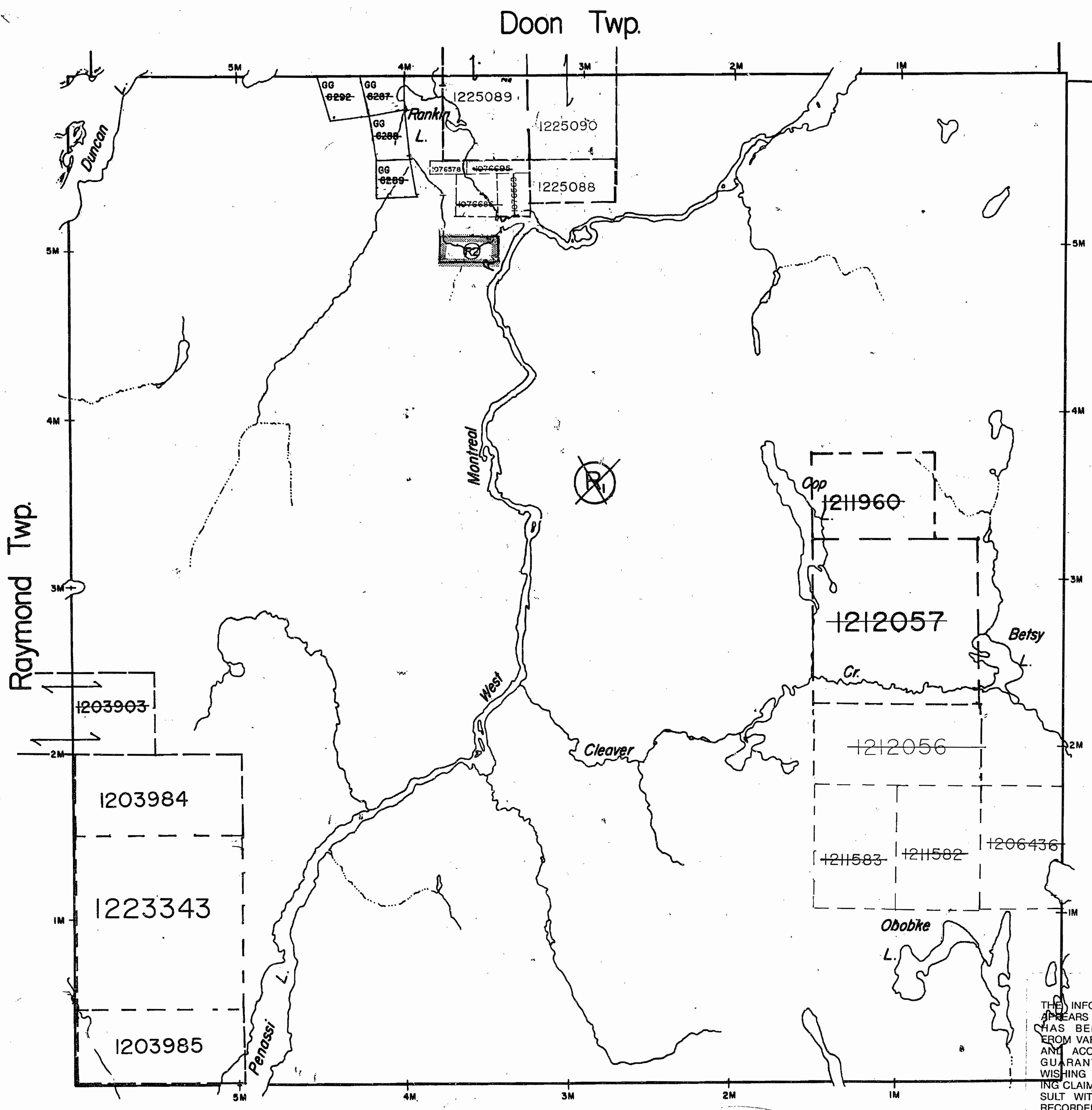
AREAS WITHDRAWN FROM DISPOSITION

- M.R.O. - MINING RIGHTS ONLY.
- S.R.O. - SURFACE RIGHTS ONLY
- M.+S. - MINING AND SURFACE RIGHTS

Description	Order No.	Date	Disposition	File
Ⓟ SEC. 36/80	W-73/83	30/12/83	M.B.S.	
Ⓞ SEC. 35/90	W-L-6/95	04/04/95	M+S	
Ⓟ Mining & Surface Rights Reopened to prospecting, sale or lease. Order O-L-10/95, previously withdrawn under Order W-65/83.				

PLAN NO M-242

ONTARIO
MINISTRY OF NATURAL RESOURCES
SURVEYS AND MAPPING BRANCH



THE INFORMATION THAT APPEARS ON THIS MAP HAS BEEN COMPILED FROM VARIOUS SOURCES, AND ACCURACY IS NOT GUARANTEED. THOSE WISHING TO STAKE MINING CLAIMS SHOULD CONSULT WITH THE MINING RECORDER, MINISTRY OF NORTHERN DEVELOPMENT AND MINES, FOR ADDITIONAL INFORMATION ON THE STATUS OF THE LANDS SHOWN HEREON.

Doon Twp.

Raymond Twp.

Morel Twp.

Van Hise Twp.

THE TOWNSHIP OF

RANKIN

DISTRICT OF
TIMISKAMING

LARDER LAKE
MINING DIVISION

SCALE: 1-INCH=40 CHAINS

LEGEND

PATENTED LAND	Ⓟ
CROWN LAND SALE	C.S.
LEASES	Ⓛ
LOCATED LAND	Loc.
LICENSE OF OCCUPATION	L.O.
MINING RIGHTS ONLY	M.R.O.
SURFACE RIGHTS ONLY	S.R.O.
ROADS	—
IMPROVED ROADS	—
KING'S HIGHWAYS	—
RAILWAYS	—
POWER LINES	—
MARSH. OR MUSKEG	—
MINES	X

NOTES

400' Surface rights reservation around all lakes & rivers.

L.O. 7801 COVERS FLOODING RIGHTS IN THIS TWP TO BELOW CONTOUR 870.00 TO H.E.P.C. FILE: 12290.VOL.2.

AREAS WITHDRAWN FROM DISPOSITION

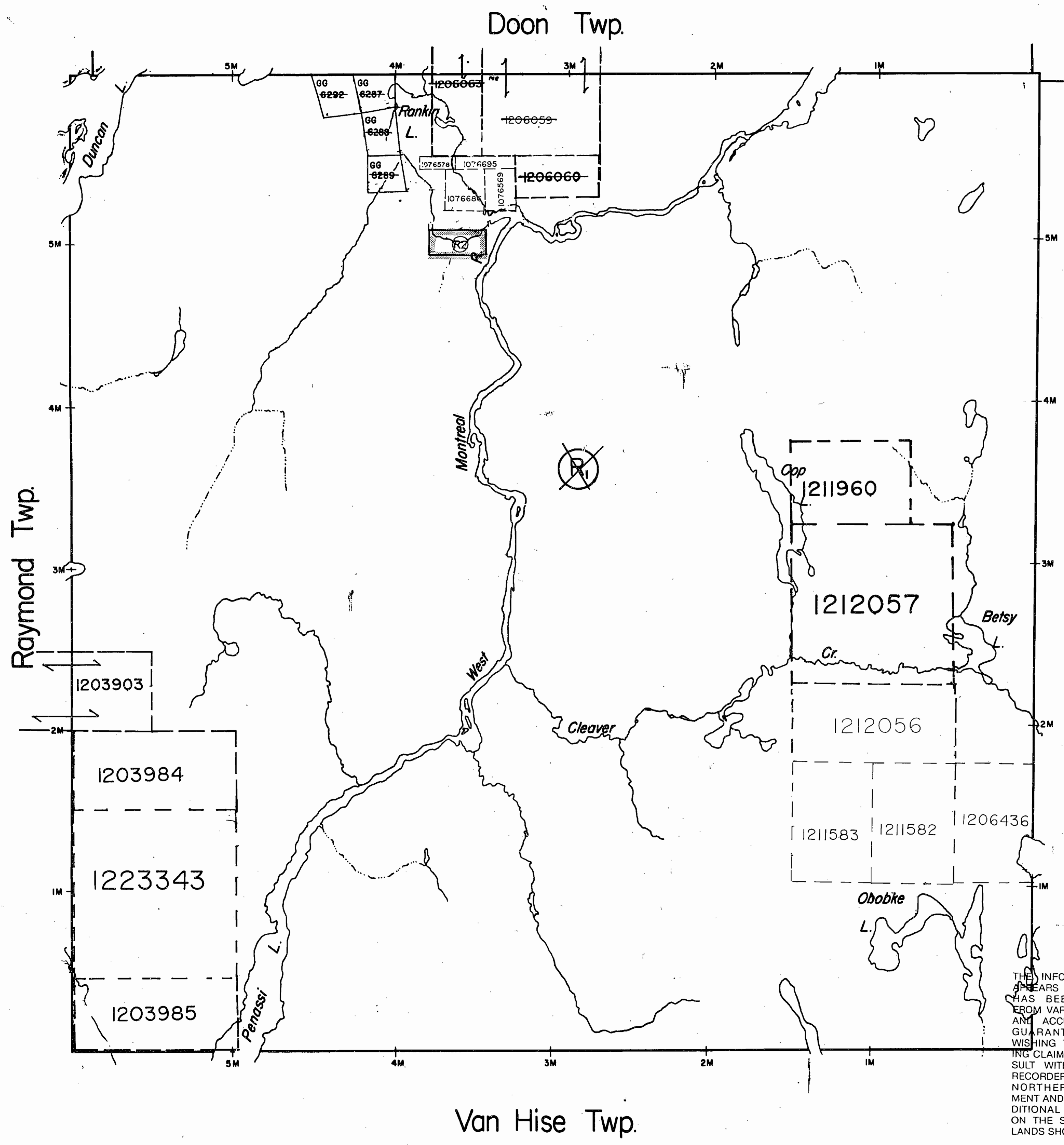
- M.R.O. - MINING RIGHTS ONLY.
- S.R.O. - SURFACE RIGHTS ONLY
- M.+S. - MINING AND SURFACE RIGHTS

Description	Order No.	Date	Disposition	File
④ SEC. 36/80	W-73/85	30/12/83	M.+S.	
② SEC. 35/90	W-L-6/95	04/04/95	M.+S.	

④ Mining & Surface Rights Reopened to prospecting, sale or lease. Order O-L-10/95, previously withdrawn under Order W-65/83.

PLAN NO M-242

ONTARIO
MINISTRY OF NATURAL RESOURCES
SURVEYS AND MAPPING BRANCH



THE INFORMATION THAT APPEARS ON THIS MAP HAS BEEN COMPILED FROM VARIOUS SOURCES, AND ACCURACY IS NOT GUARANTEED. THOSE WISHING TO STAKE MINING CLAIMS SHOULD CONSULT WITH THE MINING RECORDER, MINISTRY OF NORTHERN DEVELOPMENT AND MINES, FOR ADDITIONAL INFORMATION ON THE STATUS OF THE LANDS SHOWN HEREON.

THE TOWNSHIP OF
OF
RANKIN
DISTRICT OF
TIMISKAMING
LARDER LAKE
MINING DIVISION

SCALE: 1-INCH=40 CHAINS

LEGEND

PATENTED LAND	Ⓟ
CROWN LAND SALE	C.S.
LEASES	Ⓛ
LOCATED LAND	Loc.
LICENSE OF OCCUPATION	L.O.
MINING RIGHTS ONLY	M.R.O.
SURFACE RIGHTS ONLY	S.R.O.
ROADS	—
IMPROVED ROADS	—
KING'S HIGHWAYS	—
RAILWAYS	—
POWER LINES	—
MARSH OR MUSKEG	—
MINES	—

NOTES

400' Surface rights reservation around all lakes & rivers.

L.O. 7601 COVERS FLOODING RIGHTS IN THIS TWP TO BELOW CONTOUR 870.00 TO H.E.P.C. FILE: 12290, VOL. 2.

AREAS WITHDRAWN FROM DISPOSITION

M.R.O. - MINING RIGHTS ONLY.
S.R.O. - SURFACE RIGHTS ONLY
M.+S. - MINING AND SURFACE RIGHTS

Description	Order No.	Date	Disposition	File
Ⓟ SEC. 36/80	W-73/83	30/12/83	M.R.O.	
Ⓟ SEC. 35/90	W-L-6/95	04/04/95	M+S	
Ⓟ Mining & Surface Rights Reopened to prospecting, sale or lease. Order O-L-10/95, previously withdrawn under Order W-65/83.				

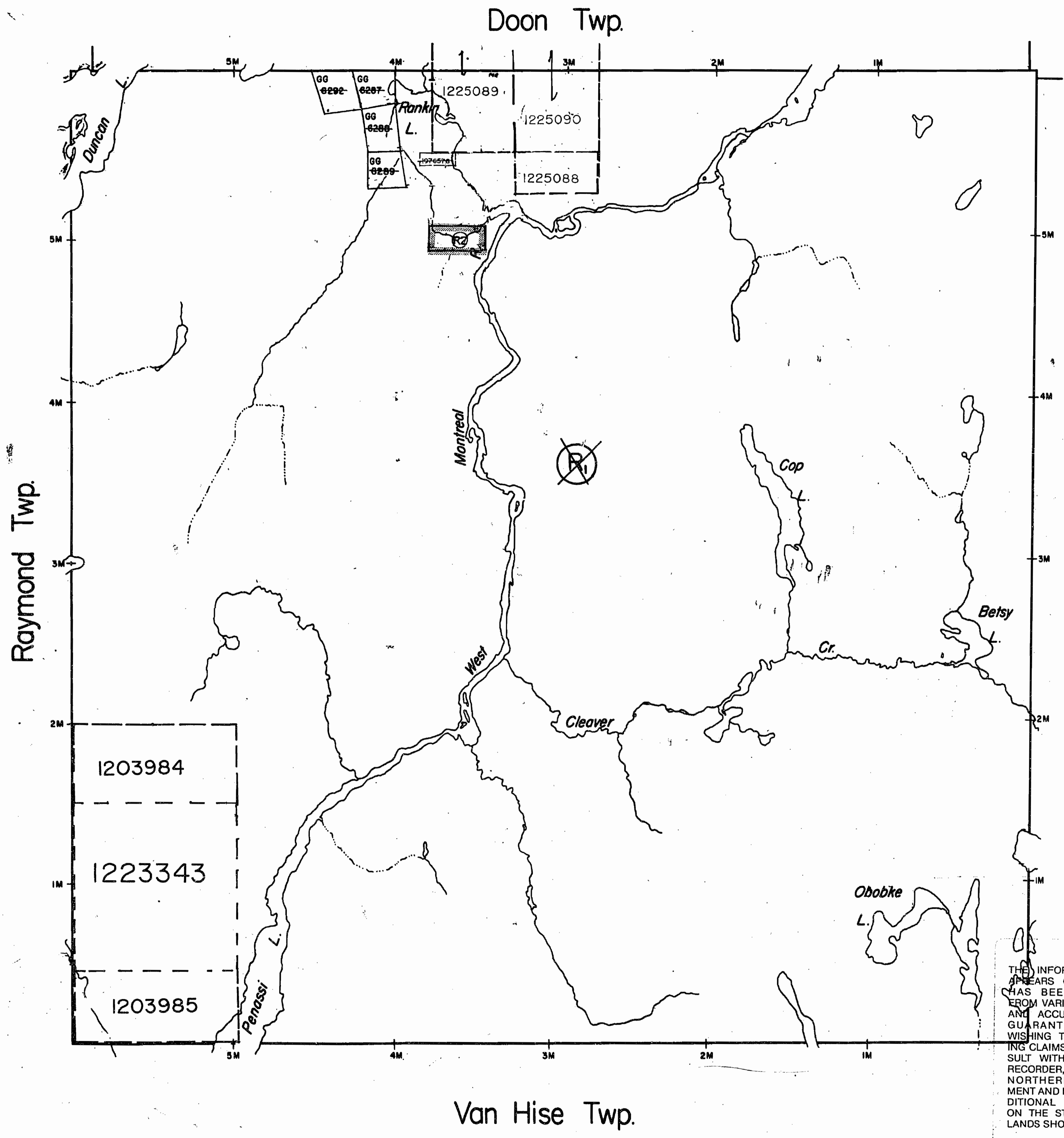
DATE OF ISSUE

MAY 14 1998

PROVINCIAL RECORDING
OFFICE - SUDBURY

PLAN NO M-242

ONTARIO
MINISTRY OF NATURAL RESOURCES
SURVEYS AND MAPPING BRANCH



THE INFORMATION THAT APPEARS ON THIS MAP HAS BEEN COMPILED FROM VARIOUS SOURCES, AND ACCURACY IS NOT GUARANTEED. THOSE WISHING TO STAKE MINING CLAIMS SHOULD CONSULT WITH THE MINING RECORDER, MINISTRY OF NORTHERN DEVELOPMENT AND MINES, FOR ADDITIONAL INFORMATION ON THE STATUS OF THE LANDS SHOWN HEREON.

THE TOWNSHIP OF

RANKIN

DISTRICT OF
TIMISKAMING

LARDER LAKE
MINING DIVISION

SCALE: 1-INCH=40 CHAINS

LEGEND

PATENTED LAND	Ⓟ
CROWN LAND SALE	C.S.
LEASES	Ⓛ
LOCATED LAND	Loc.
LICENSE OF OCCUPATION	L.O.
MINING RIGHTS ONLY	M.R.O.
SURFACE RIGHTS ONLY	S.R.O.
ROADS	—
IMPROVED ROADS	—
KING'S HIGHWAYS	—
RAILWAYS	—
POWER LINES	—
MARSH OR MUSKOG	—
MINES	—

NOTES

400' Surface rights reservation around all lakes & rivers.

L.O. 7601 COVERS FLOODING RIGHTS IN THIS TWP TO BELOW CONTOUR 870.00 TO H.E.R.C. FILE: 12 290. VOL. 2.

AREAS WITHDRAWN FROM DISPOSITION

- M.R.O. — MINING RIGHTS ONLY.
- S.R.O. — SURFACE RIGHTS ONLY
- M.+S. — MINING AND SURFACE RIGHTS

Description	Order No.	Date	Disposition	File
① SEC. 36/80	W-73/83	30/12/83	M. & S.	
② SEC. 35/90	W-L-6/95	04/04/95	M + S	
③ Mining & Surface Rights Reopened to prospecting, sale or lease. Order O-L-10/95, previously withdrawn under Order W-65/83.				

PLAN NO M-242

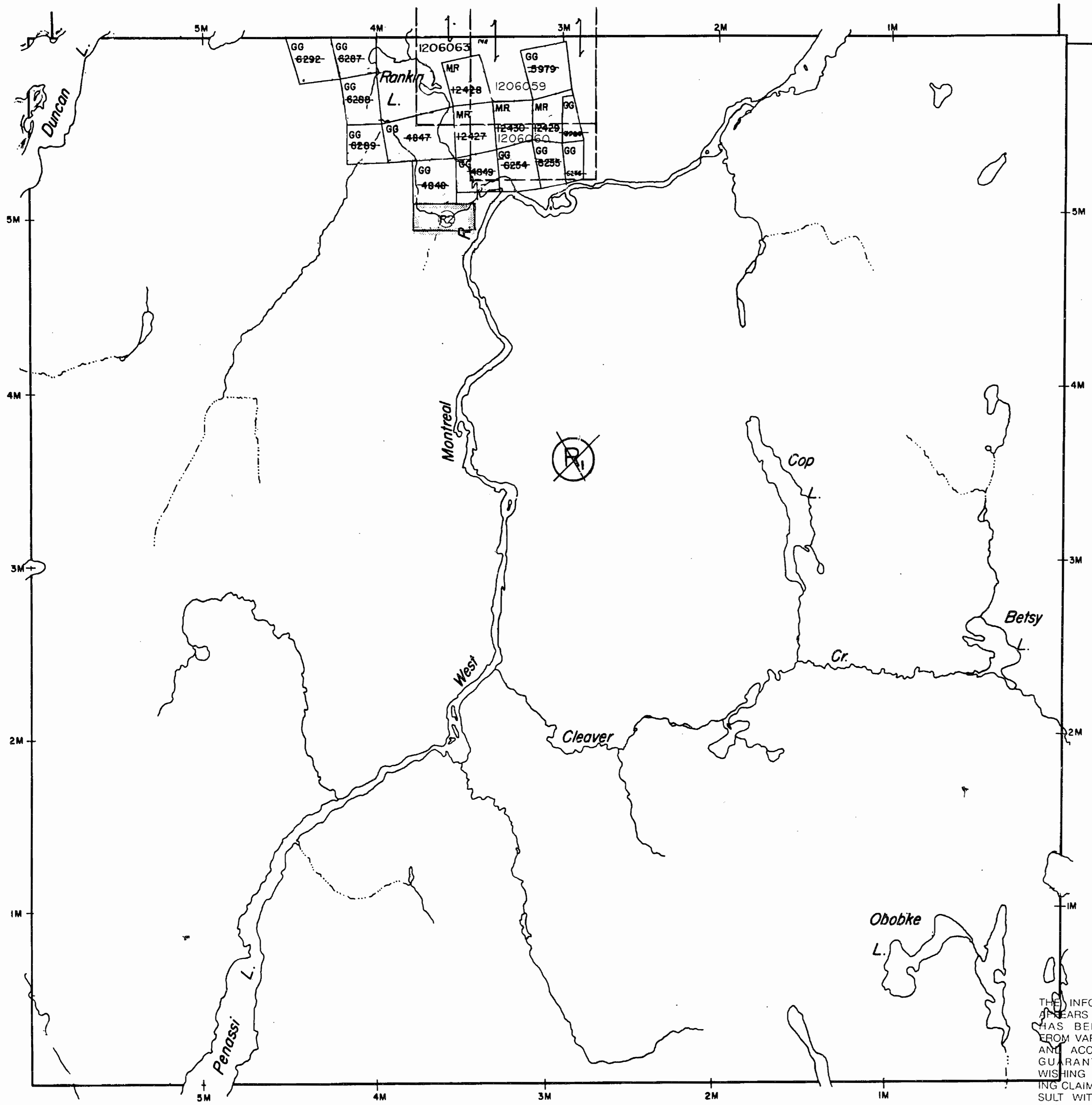
ONTARIO
MINISTRY OF NATURAL RESOURCES
SURVEYS AND MAPPING BRANCH

Doon Twp.

Van Hise Twp.

Raymond Twp.

Morel Twp.



THE INFORMATION THAT APPEARS ON THIS MAP HAS BEEN COMPILED FROM VARIOUS SOURCES. AN ACCURACY IS NOT GUARANTEED. THOSE WISHING TO STAKE MINING CLAIMS SHOULD CONSULT WITH THE MINING RECORDER, MINISTRY OF NORTHERN DEVELOPMENT AND MINES. FOR ADDITIONAL INFORMATION ON THE STATUS OF THE LANDS SHOWN HEREON.

THE TOWNSHIP OF
OF
RANKIN

DISTRICT OF
TIMISKAMING

LARDER LAKE
MINING DIVISION

SCALE: 1-INCH=40 CHAINS

LEGEND

PATENTED LAND	Ⓢ
CROWN LAND SALE LEASES	Ⓞ
LOCATED LAND	Ⓛ
LICENSE OF OCCUPATION	Ⓛ.O.
MINING RIGHTS ONLY	M.R.O.
SURFACE RIGHTS ONLY	S.R.O.
ROADS	—
IMPROVED ROADS	—
KING'S HIGHWAYS	—
RAILWAYS	—
POWER LINES	—
MARSH OR MUSKEG	—
MINES	—

NOTES

400' Surface rights reservation around all lakes & rivers.

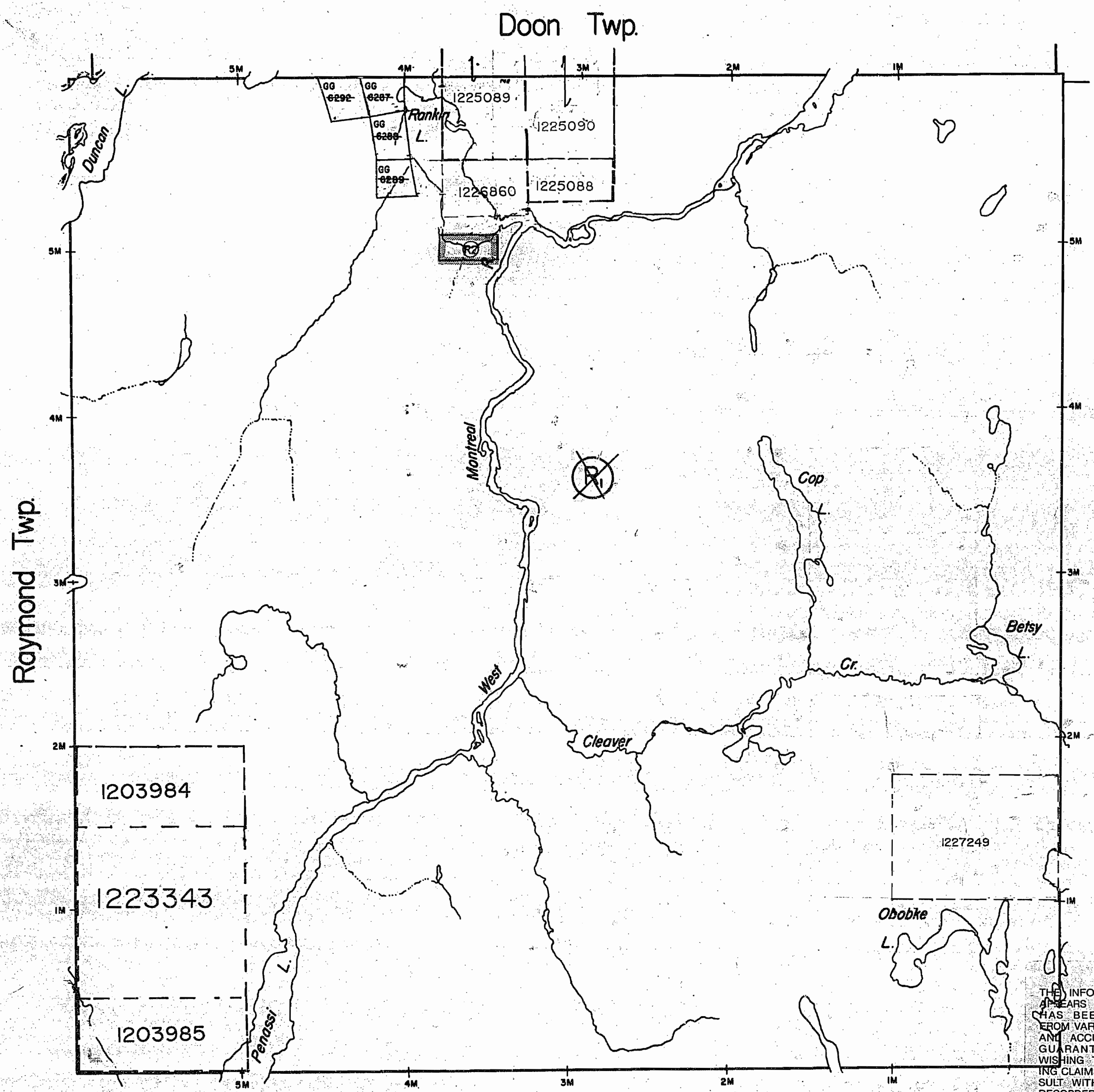
L.O. 7601 COVERS FLOODING RIGHTS IN THIS TWP TO BELOW CONTOUR 870.00 TO H.E.P.C. FILE: 12290, VOL. 2.

AREAS WITHDRAWN FROM DISPOSITION

M.R.O. - MINING RIGHTS ONLY
S.R.O. - SURFACE RIGHTS ONLY
M.+S. - MINING AND SURFACE RIGHTS

Description	Order No.	Date	Disposition	File
Ⓢ SEC. 36/80	W. 73/83	30/12/83	M. & S.	
Ⓢ SEC. 35/90	W-L-6/95	04/04/95	M - S	
Ⓢ Mining & Surface Rights Reopened to prospecting, sale or lease. Order O-L-10/95, previously withdrawn under Order W-63/83.				

THE INFORMATION THAT APPEARS ON THIS MAP HAS BEEN COMPILED FROM VARIOUS SOURCES, AND ACCURACY IS NOT GUARANTEED. THOSE WISHING TO STAKE MINING CLAIMS SHOULD CONSULT WITH THE MINING RECORDER, MINISTRY OF NORTHERN DEVELOPMENT AND MINES, FOR ADDITIONAL INFORMATION ON THE STATUS OF THE LANDS SHOWN HEREON.



PLAN NO M-242

ONTARIO
MINISTRY OF NATURAL RESOURCES
SURVEYS AND MAPPING BRANCH

geology reference-COBALT

RESIDENT GEO.

Doon Twp.

THE TOWNSHIP
OF

RANKIN

DISTRICT OF
TIMISKAMING

LARDER LAKE
MINING DIVISION

SCALE: 1-INCH=40 CHAINS

LEGEND

PATENTED LAND	(P)
CROWN LAND SALE	C.S.
LEASES	(L)
LOCATED LAND	Loc.
LICENSE OF OCCUPATION	L.O.
MINING RIGHTS ONLY	M.R.O.
SURFACE RIGHTS ONLY	S.R.O.
ROADS	—
IMPROVED ROADS	—
KING'S HIGHWAYS	—
RAILWAYS	—
POWER LINES	—
MARSH OR MUSKEG	—
MINES	—

NOTES

400' Surface rights reservation around all lakes & rivers

LO 7601 COVERS F.O.D.I.N.G. RIGHTS IN THIS TWP
TO BELOW CONTOUR 87000 TO H.E.R.C.
FILE: 12290.VOL.2

Mining and surface rights of all Crown land withdrawn from
prospecting staking out sale or lease, Section 36 The Mining Act,
R.S.O. 1980 Order No 73/83 Dec 30, 1983 11:20am

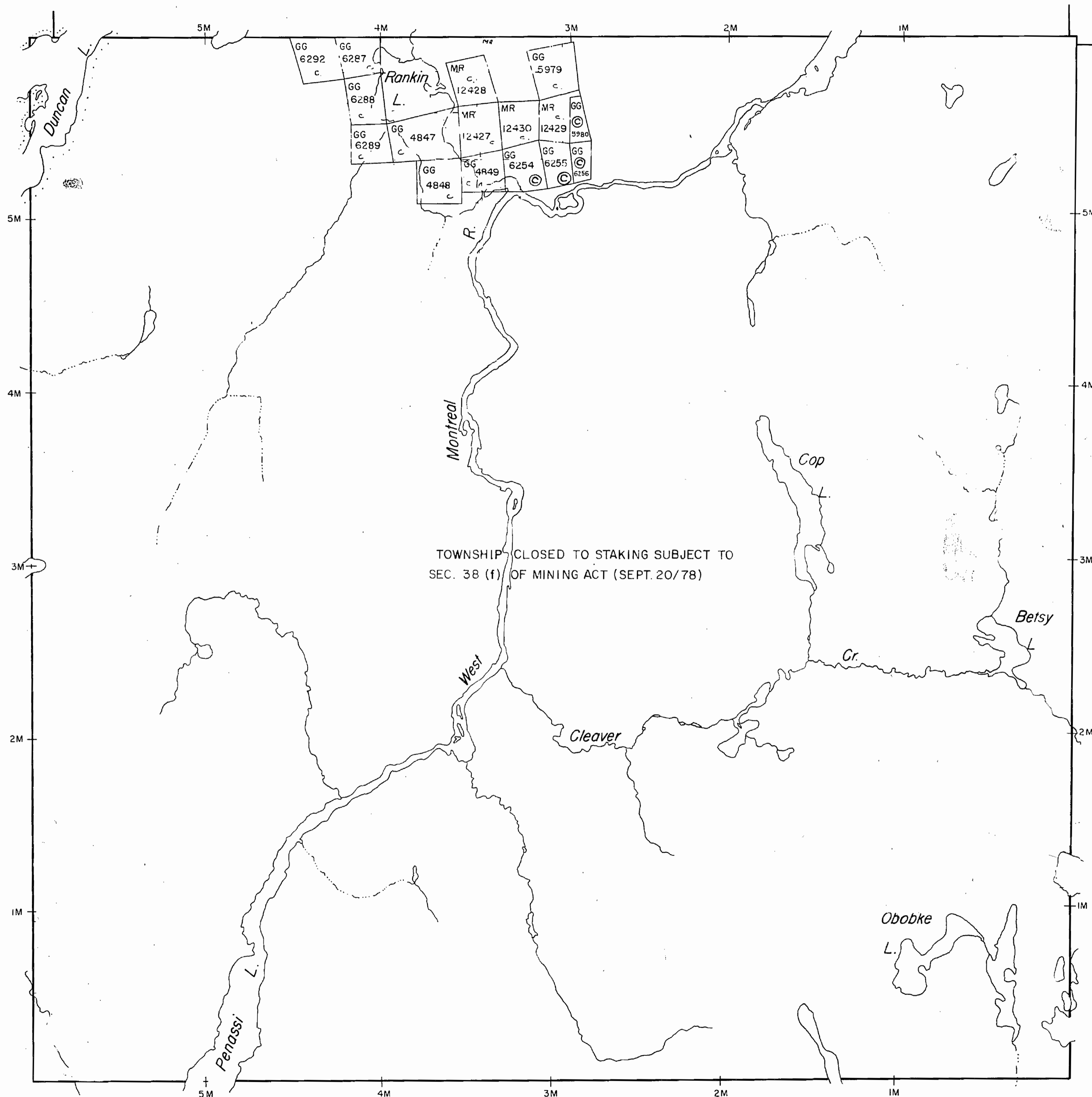
NOTICE OF FORESTRY ACTIVITY

THIS TOWNSHIP / AREA FALLS WITHIN THE _____
ELK LAKE MANAGEMENT UNIT

AND MAY BE SUBJECT TO FORESTRY OPERATIONS.
THE MNR UNIT FORESTER FOR THIS AREA CAN BE
CONTACTED AT: P.O. BOX 129
SWASTIKA, ONT.
POK ITO
705-642-3222

PLAN NO M-242

ONTARIO #2
MINISTRY OF NATURAL RESOURCES
SURVEYS AND MAPPING BRANCH



Raymond Twp.

Morel Twp.

Van Hise Twp.

THAT MAP
LED
CES,
NOT
OSE
MIN-
CON-
NING
OF
OP-
RAD-
ION
THE
ON.

