

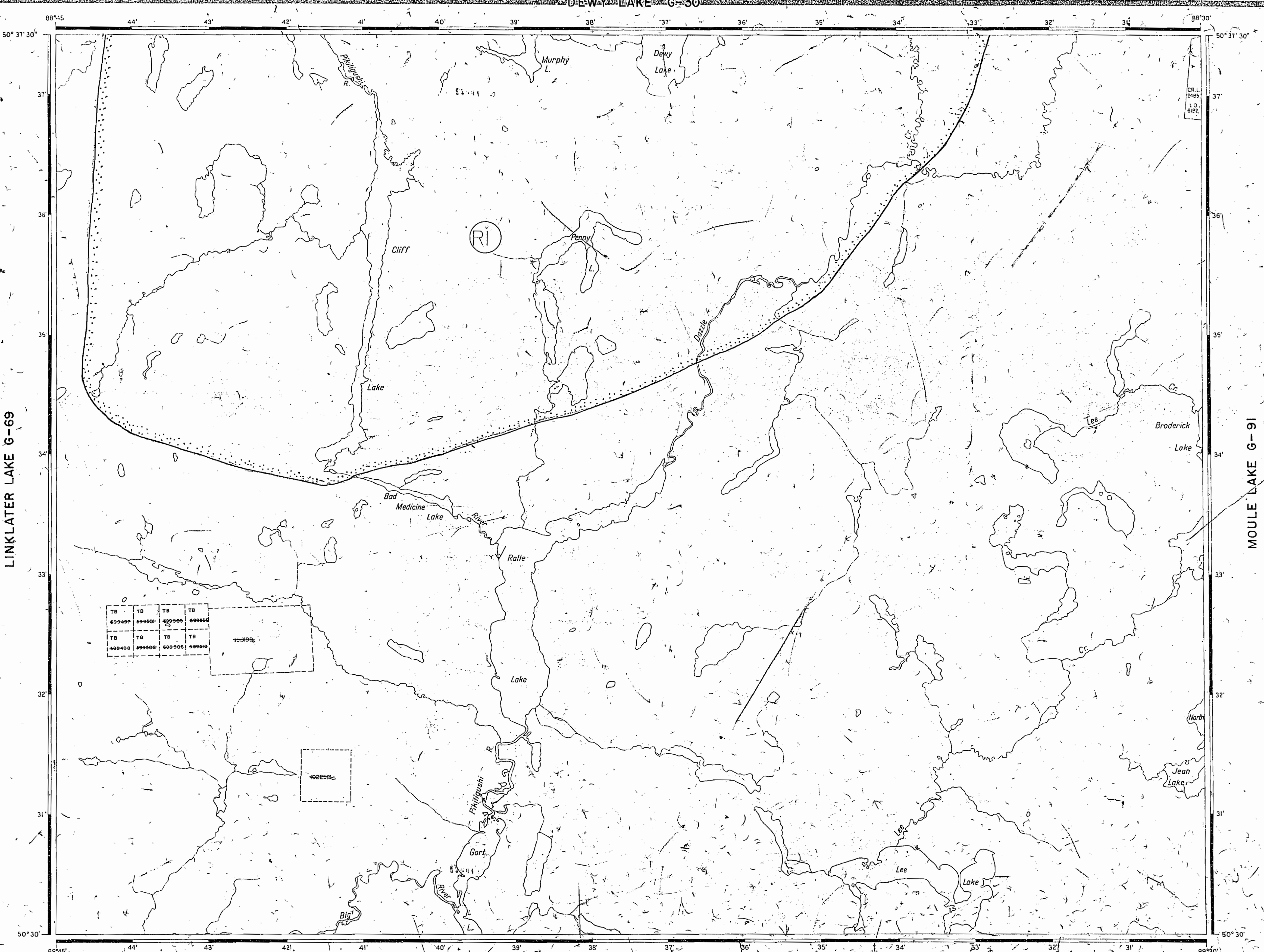
Surface and mining rights withdrawn from staking Order W TB 45/95 83/06/26 NWR For Proposed Wabakimi Park Expansion (SEE WABAKIMI PARK LANDROLL)

LINKLATER LAKE G-69

MOULE LAKE G-91

DEWEY LAKE G-30

PIKITIGUSHI LAKE G-112



TOPOGRAPHY
LAKE'S RIVERS, ETC., FROM FOREST RESOURCES
INVENTORY SHEET NO. 505883

DATE OF ISSUE

MAR 03 1998

PROVINCIAL RECORDING
OFFICE - SUDBURY

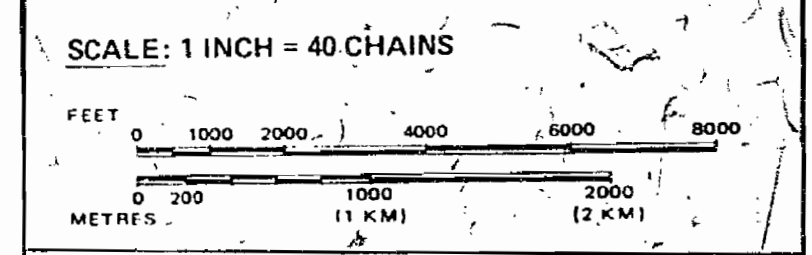
DISPOSITION OF CROWN LANDS

TYPE OF DOCUMENT	SYMBOL
PATENT, SURFACE & MINING RIGHTS	●
... SURFACE RIGHTS ONLY	○
... MINING RIGHTS ONLY	○
LEASE SURFACE & MINING RIGHTS	■
... SURFACE RIGHTS ONLY	■
... MINING RIGHTS ONLY	■
LICENCE OF OCCUPATION	○
ORDER-IN-COUNCIL	OC
RESERVATION	○
CANCELLED	○
SAND & GRAVEL	○
LAND USE PERMITS FOR COMMERCIAL TOURISM/OUTPOST CAMPS	○

NOTE: MINING RIGHTS IN PARCELS PATENTED PRIOR TO MAY 6, 1913, VESTED IN ORIGINAL PATENTEE BY THE PUBLIC LANDS ACT, R.S.O. 1970, CHAP. 380, SEC. 63, SUBSEC. 1.

LEGEND

MAIN ROAD	—
OTHER ROAD	—
TRAIL OR PATH	—
HIGHWAY POWER LINE	—
ELECTRIC POWER LINE	—
TELEPHONE LINE	—
RAILROAD & RIGHT OF WAY	—
RAPIDS PORTAGE	—
NON PERENNIAL STREAM	—
EDGE OF CLEARING	—
TREELESS MARCH OR MARCH	—
BRIDGE	—



AREA
RATTE LAKE

M.N.R. ADMINISTRATIVE DISTRICT
NIPIGON

MINING DIVISION
THUNDER BAY

LAND TITLES / REGISTRY DIVISION
THUNDER BAY

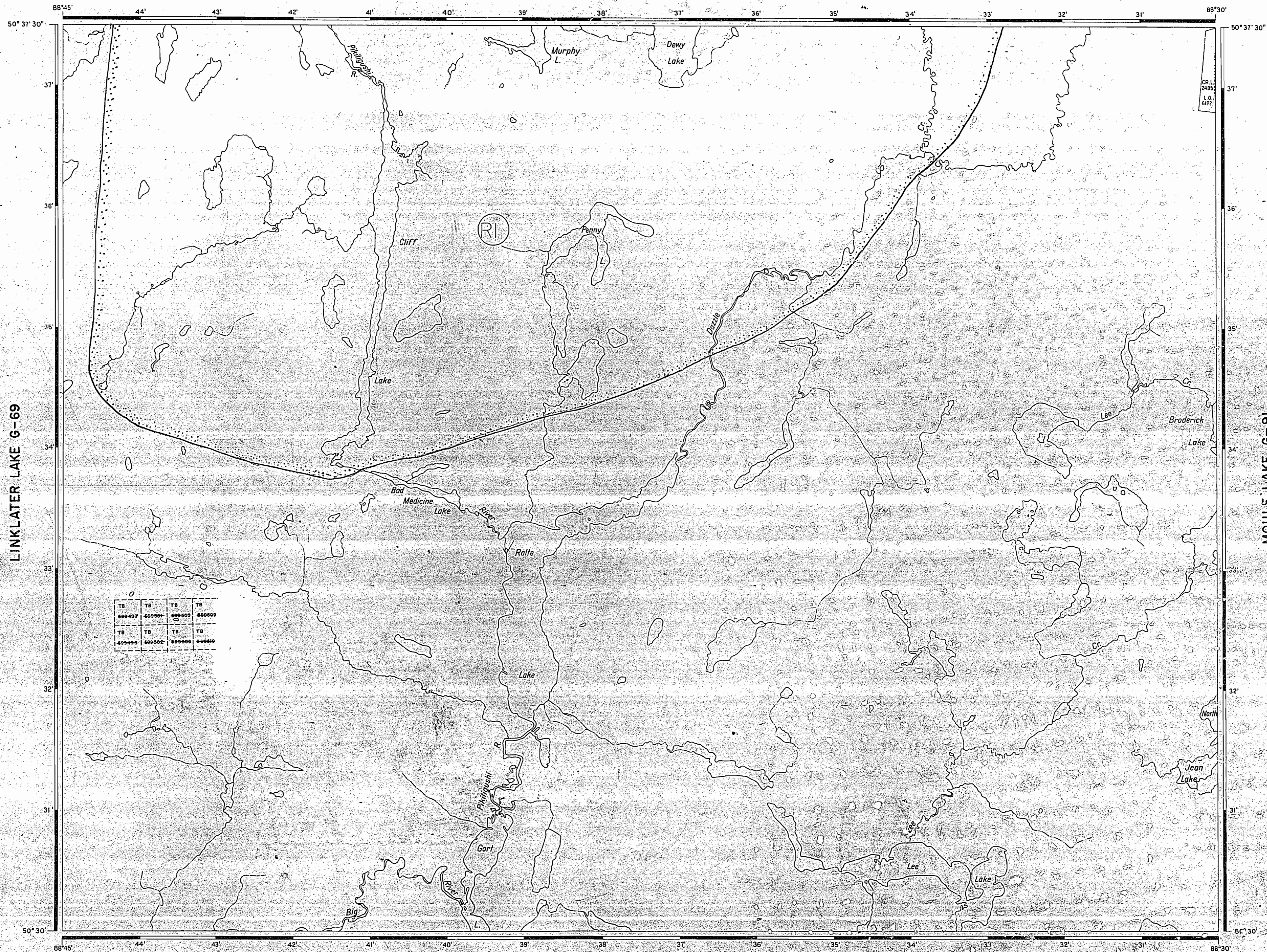
Ministry of Natural Resources
Land Management Branch
August 20, 1994

THE INFORMATION THAT APPEARS ON THIS MAP HAS BEEN COMPILFD FROM VARIOUS SOURCES AND ACCURACY IS NOT GUARANTEED. THOSE WISHING TO STAKE MINING CLAIMS SHOULD CONSULT WITH THE MINING RECORDER, MINISTRY OF NORTHERN DEVELOPMENT AND MINES, FOR ADDITIONAL INFORMATION ON THE STATUS OF THE LANDS SHOWN HEREON.

REFERENCES

(1) Surface and mining rights withdrawn from staking Order W TB 45/95 95/06/26 NWR For Proposed Wabakimi Park Expansion (SEE WABAKIMI PARK LANDROLL)

DEWY LAKE G-30



LINKLATER LAKE G-69

MOULE LAKE G-91

PIKITIGUSHI LAKE G-112

REFERENCES

TOPOGRAPHY
LAKES, RIVERS, ETC., FROM FOREST RESOURCES
INVENTORY SHEET No. 505883

DISPOSITION OF CROWN LANDS

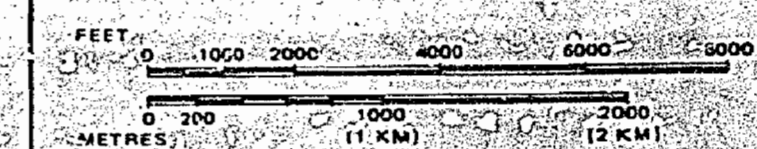
TYPE OF DOCUMENT	SYMBOL
PATENT, SURFACE & MINING RIGHTS	●
SURFACE RIGHTS ONLY	○
MINING RIGHTS ONLY	○
LEASE SURFACE & MINING RIGHTS	■
SURFACE RIGHTS ONLY	■
MINING RIGHTS ONLY	■
LICENCE OF OCCUPATION	○
ORDER-IN-COUNCIL	○
RESERVATION	○
CANCELLED	○
SAND & GRAVEL	○
LAND USE PERMITS FOR COMMERCIAL TOURISM/CUTPOST CAMPS	○

NOTE: MINING RIGHTS IN PARCELS PATENTED PRIOR TO MAY 6, 1913, VESTED IN ORIGINAL PATENTEE BY THE PUBLIC LANDS ACT, R.S.O. 1970, CHAP. 280, S. 43, SUBSEC. 1.

LEGEND

MAIN ROAD	—
OTHER ROAD	—
TRAIL OR PATH	—
HIGHWAY ROUTE No.	—
ELECTRIC POWER LINE	—
TELEPHONE LINE	—
RAILROAD A RIGHT OF WAY	—
RAPIDS, PORTAGE	—
NON-PERENNIAL STREAM	—
EDGE OF CLEARING	—
TREELESS MUSKOG OR MARCH	—
BRIDGE BUILDING	—

SCALE: 1 INCH = 40 CHAINS



AREA
RATTE LAKE

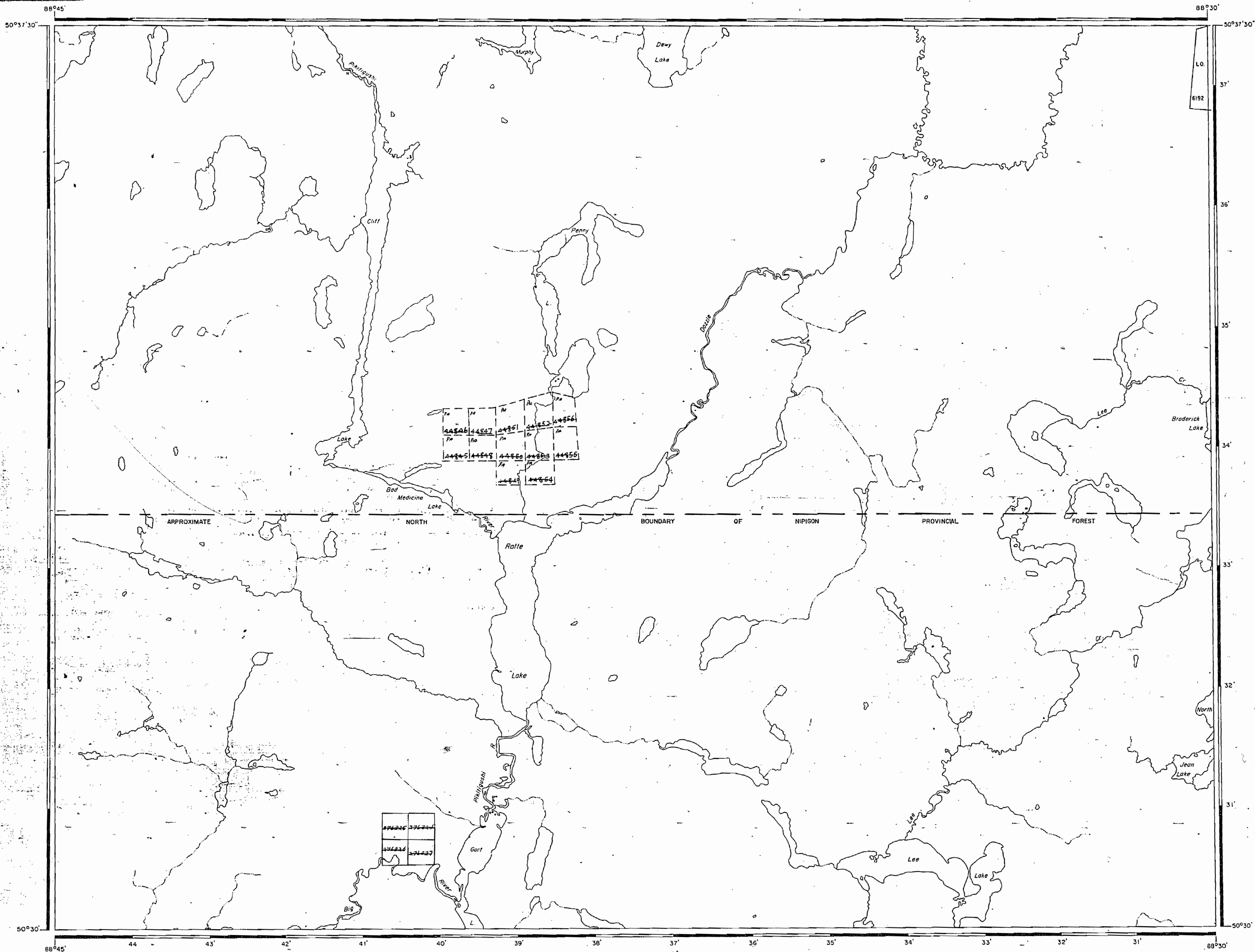
M.N.R. ADMINISTRATIVE DISTRICT
NIPIGON
MINING DIVISION
THUNDER BAY
LAND TITLES / REGISTRY DIVISION
THUNDER BAY

Ministry of Natural Resources
Land Management Branch
Ontario
August 20, 1984

Date APRIL 1981

Number
G-119

THE INFORMATION THAT APPEARS ON THIS MAP HAS BEEN COMPILED FROM VARIOUS SOURCES AND ACCURACY IS NOT GUARANTEED. THOSE WISHING TO STAKE MINING CLAIMS SHOULD CONSULT WITH THE MINING RECORDER, MINISTRY OF NORTHERN DEVELOPMENT AND MINES, FOR ADDITIONAL INFORMATION ON THE STATUS OF THE LANDS SHOWN HEREON.



AREA OF
RATTE LAKE
 DISTRICT OF
 THUNDER BAY
 THUNDER BAY
 MINING DIVISION
 SCALE: 1-INCH = 40 CHAINS

LEGEND

PATENTED LAND	Ⓟ
CROWN LAND SALE	C.S.
LEASES	Ⓛ
LOCATED LAND	Loc.
LICENSE OF OCCUPATION	L.O.
MINING RIGHTS ONLY	M.R.O.
SURFACE RIGHTS ONLY	S.R.O.
ROADS	—
IMPROVED ROADS	—
KING'S HIGHWAYS	—
RAILWAYS	—
POWER LINES	—
MARSH OR MUSKEG	—
MINES	Ⓜ
CANCELLED	C.

NOTES
 400' Reserve around all lakes & rivers to Dept. of Lands & Forests.

1969

NIP.
 PLAN NO. M-2540
 DEPARTMENT OF MINES
 - ONTARIO -

2540

AREA OF
RATTE LAKE
 DISTRICT OF
 THUNDER BAY
 THUNDER BAY
 MINING DIVISION
 SCALE: 1-INCH = 40 CHAINS

LEGEND

- | | |
|-----------------------|--------|
| PATENTED LAND | Ⓢ |
| CROWN LAND SALE | C.S. |
| LEASES | Ⓢ |
| LOCATED LAND | Loc. |
| LICENSE OF OCCUPATION | L.O. |
| MINING RIGHTS ONLY | M.R.O. |
| SURFACE RIGHTS ONLY | S.R.O. |
| ROADS | — |
| IMPROVED ROADS | — |
| KING'S HIGHWAYS | — |
| RAILWAYS | — |
| POWER LINES | — |
| MARSH OR MUSKEG | — |
| MINES | — |
| CANCELLED | — |

NOTES

400' Reserve around all lakes & rivers to Dept of Lands & Forests

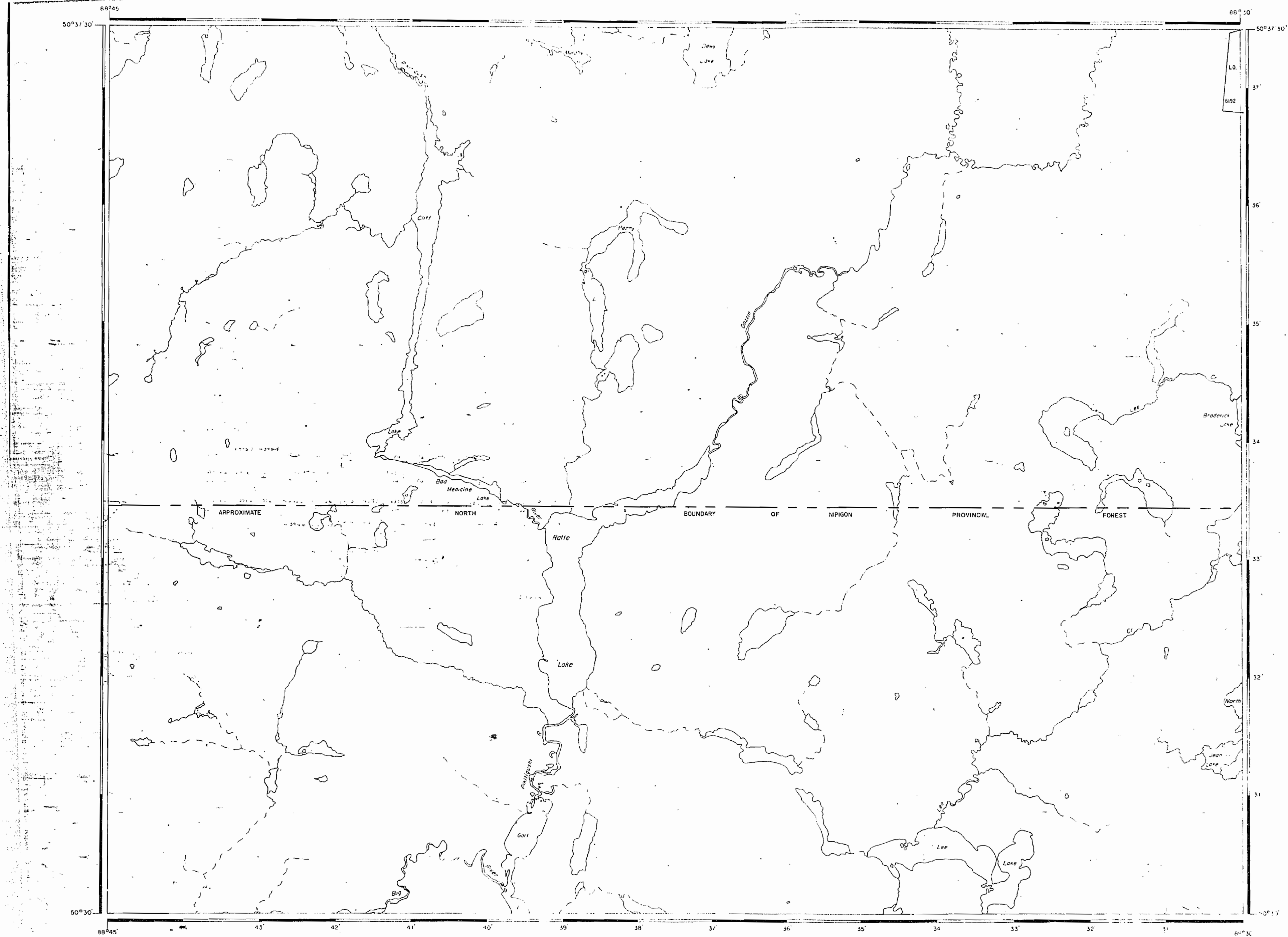
1977

FEB. 1977

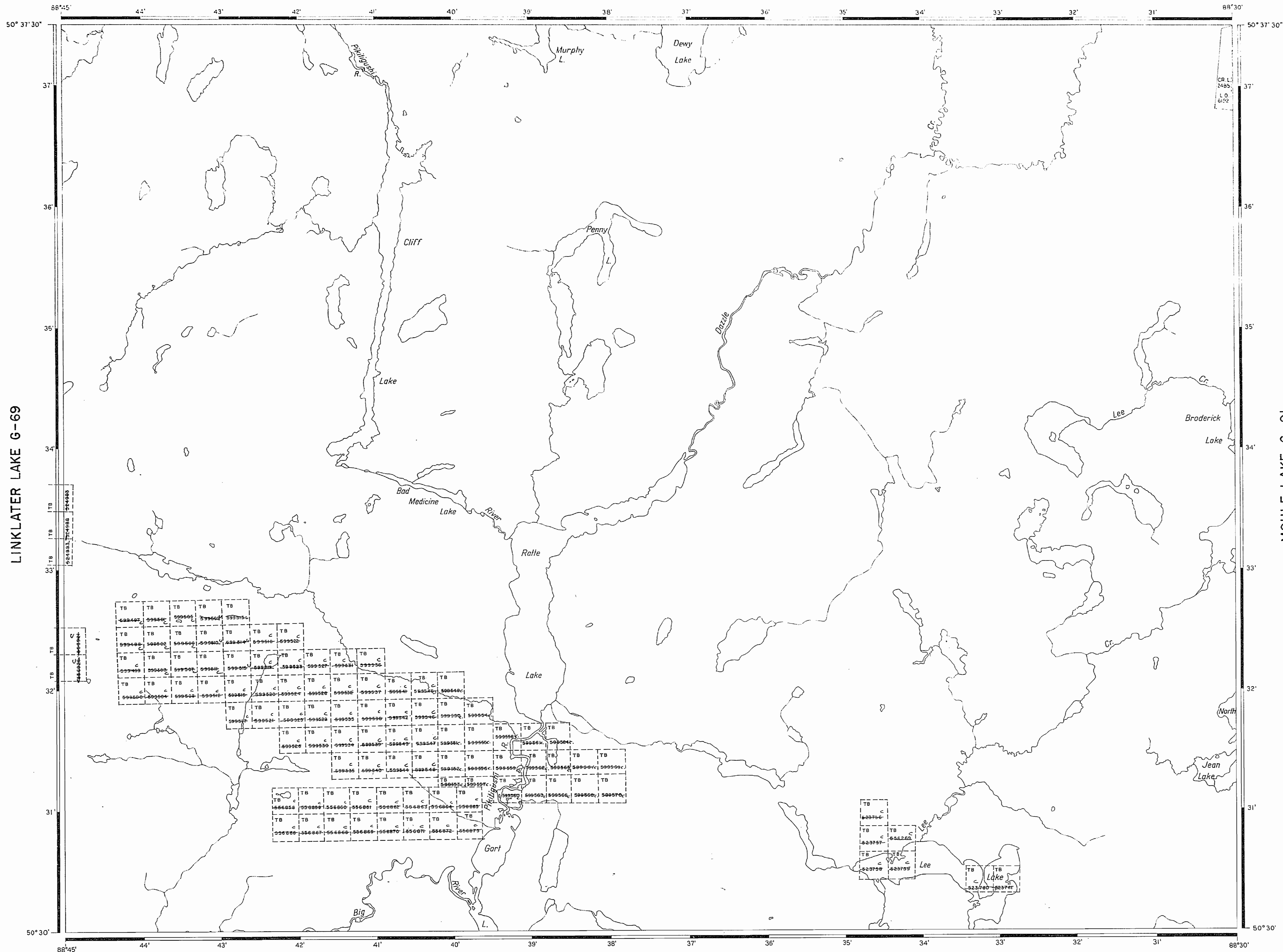
NIPIGON DIST.
 NATIONAL TOPOGRAPHIC SERIES 521

PLAN NO. M-2540

ONTARIO
 MINISTRY OF NATURAL RESOURCES
 SURVEYS AND MAPPING BRANCH



DEWY LAKE G-30



LINKLATER LAKE G-69

MOULE LAKE G-91

PIKITIGUSHI LAKE G-112

REFERENCES

TOPOGRAPHY
 LAND TITLES FROM FOREST RESOURCES
 INVENTORY SHEET NO. 505883

DISPOSITION OF CROWN LANDS

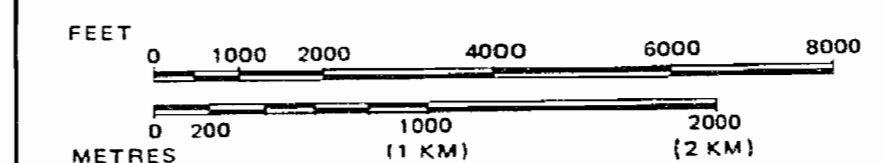
TYPE OF DOCUMENT	SYMBOL
PATENT, SURFACE & MINING RIGHTS	●
" SURFACE RIGHTS ONLY	○
" MINING RIGHTS ONLY	○
LEASE SURFACE & MINING RIGHTS	■
" SURFACE RIGHTS ONLY	■
" MINING RIGHTS ONLY	■
LICENCE OF OCCUPATION	▼
ORDER-IN-COUNCIL	OC
RESERVATION	⊙
CANCELLED	⊗
SAND & GRAVEL	⊙

NOTE: MINING RIGHTS IN PARCELS PATENTED PRIOR TO MAY 6, 1913, VESTED IN ORIGINAL PATENTEE BY THE PUBLIC LANDS ACT, R.S.O. 1970, CHAP. 380, SEC. 63, SUBSEC. 1.

LEGEND

MAIN ROAD	
OTHER ROADS	
TRAIL OR PATH	
HIGHWAY ROUTE NO.	
ELECTRIC POWER LINE	
TELEPHONE LINE	
RAILROAD & RIGHT OF WAY	
RAPIDS, PORTAGE	
NON PERENNIAL STREAM	
EDGE OF CLEARING	
TREELESS MOUND OR MARCH	
BRIDGE, BUILDINGS	

SCALE: 1 INCH = 40 CHAINS



AREA
RATTE LAKE
 M.N.R. ADMINISTRATIVE DISTRICT
NIPIGON
 MINING DIVISION
THUNDER BAY
 LAND TITLES / REGISTRY DIVISION
THUNDER BAY

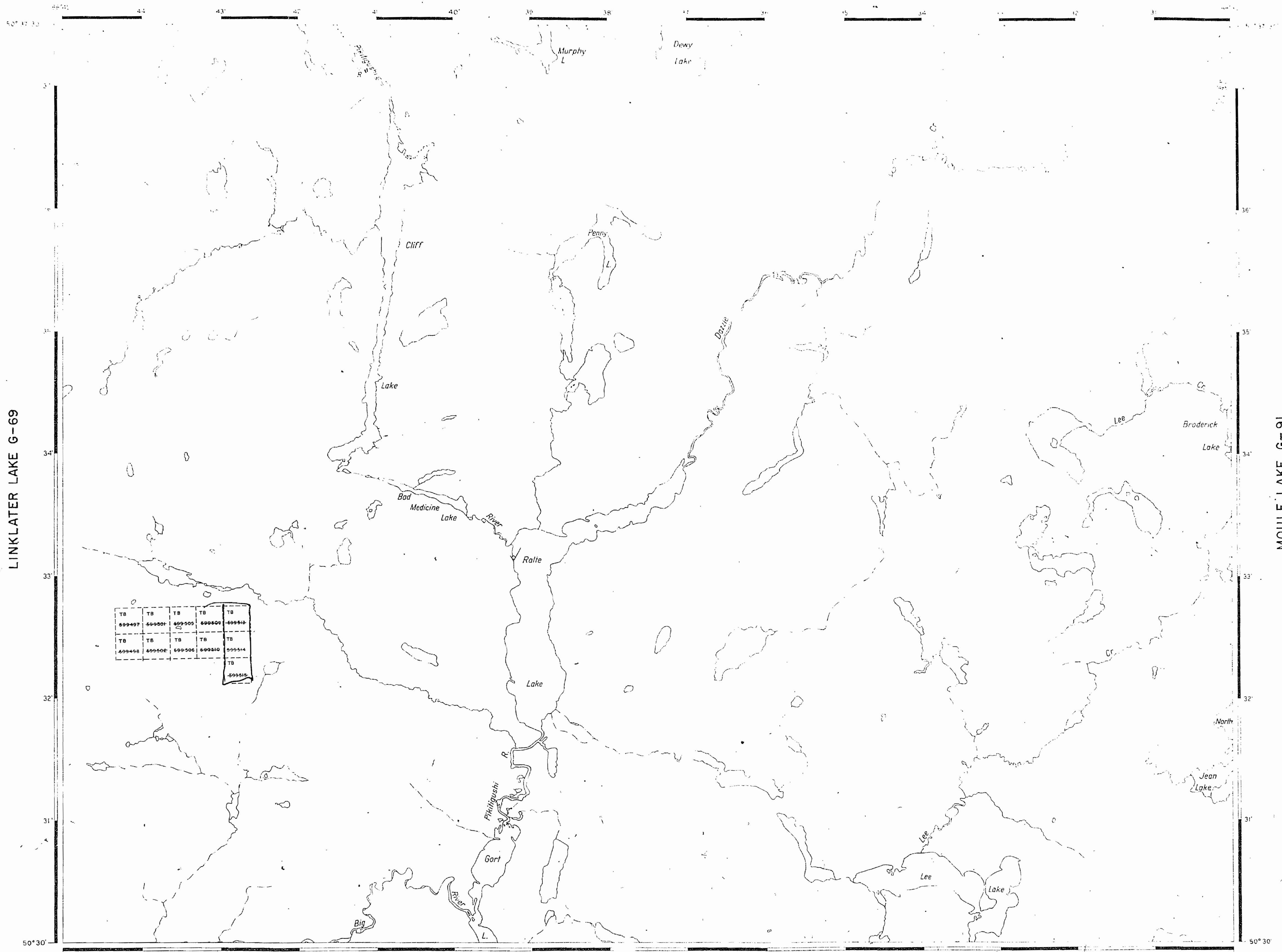
Ministry of Natural Resources
 Land Management Branch

Date: APRIL 1981

Number: **G-119**

REFERENCES

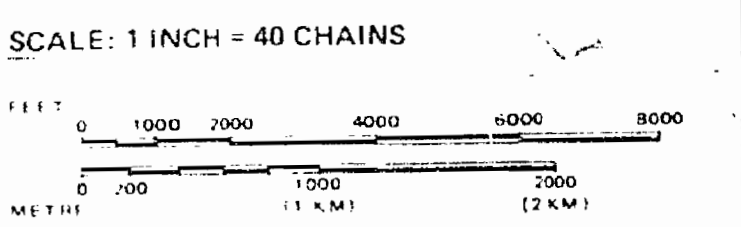
DEWY LAKE G-30



DISPOSITION OF CROWN LANDS

TYPE OF DOCUMENT	SYMBOL
PATENT SURFACE & MINING RIGHTS	●
SURFACE RIGHTS ONLY	○
MINING RIGHTS ONLY	○
LEASE SURFACE & MINING RIGHTS	○
SURFACE RIGHTS ONLY	○
MINING RIGHTS ONLY	○
LICENCE OF OCCUPATION	▽
ORDER IN COUNCIL	OC
RESERVATION	○
CANCELLED	○
SAND & GRAVEL	○
LAND USE PERMITS FOR COMMERCIAL TOURISM, OUTPOST CAMPS	○

NOTE: MINING RIGHTS IN PARCELS PATENTED PRIOR TO MAY 6 1912, VESTED IN ORIGINAL PATENTEE BY THE PUBLIC LANDS ACT, R.S.O. 1970, CHAP. 380, SEC. 63, SUBSEC. 1



AREA
RATTE LAKE
 M.N.R. ADMINISTRATIVE DISTRICT
NIPIGON
 MINING DIVISION
THUNDER BAY
 LAND TITLES / REGISTRY DIVISION
THUNDER BAY

Ministry of Land Management
 Natural Resources Branch
 Ontario
 August 20, 1984

Date: APRIL 1981
 Number: **G-119**

PIKITIGUSHI LAKE G-112

LINKLATER LAKE G-69

MOULE LAKE G-91

THE INFORMATION THAT APPEARS ON THIS MAP HAS BEEN COMPILED FROM VARIOUS SOURCES AND ACCURACY IS NOT GUARANTEED. THOSE WISHING TO STAKE MINING CLAIMS SHOULD CONSULT WITH THE MINING RECORDER, MINISTRY OF NORTHERN DEVELOPMENT AND MINES, FOR ADDITIONAL INFORMATION ON THE STATUS OF THE LANDS SHOWN HEREON.

RECEIVED
 THUNDER BAY
 K. J. S. J. W. L.
 21 JUL 15 PM 6 59

2540

AREA OF
RATTE LAKE

DISTRICT OF
THUNDER BAY

KOWKASH
MINING DIVISION

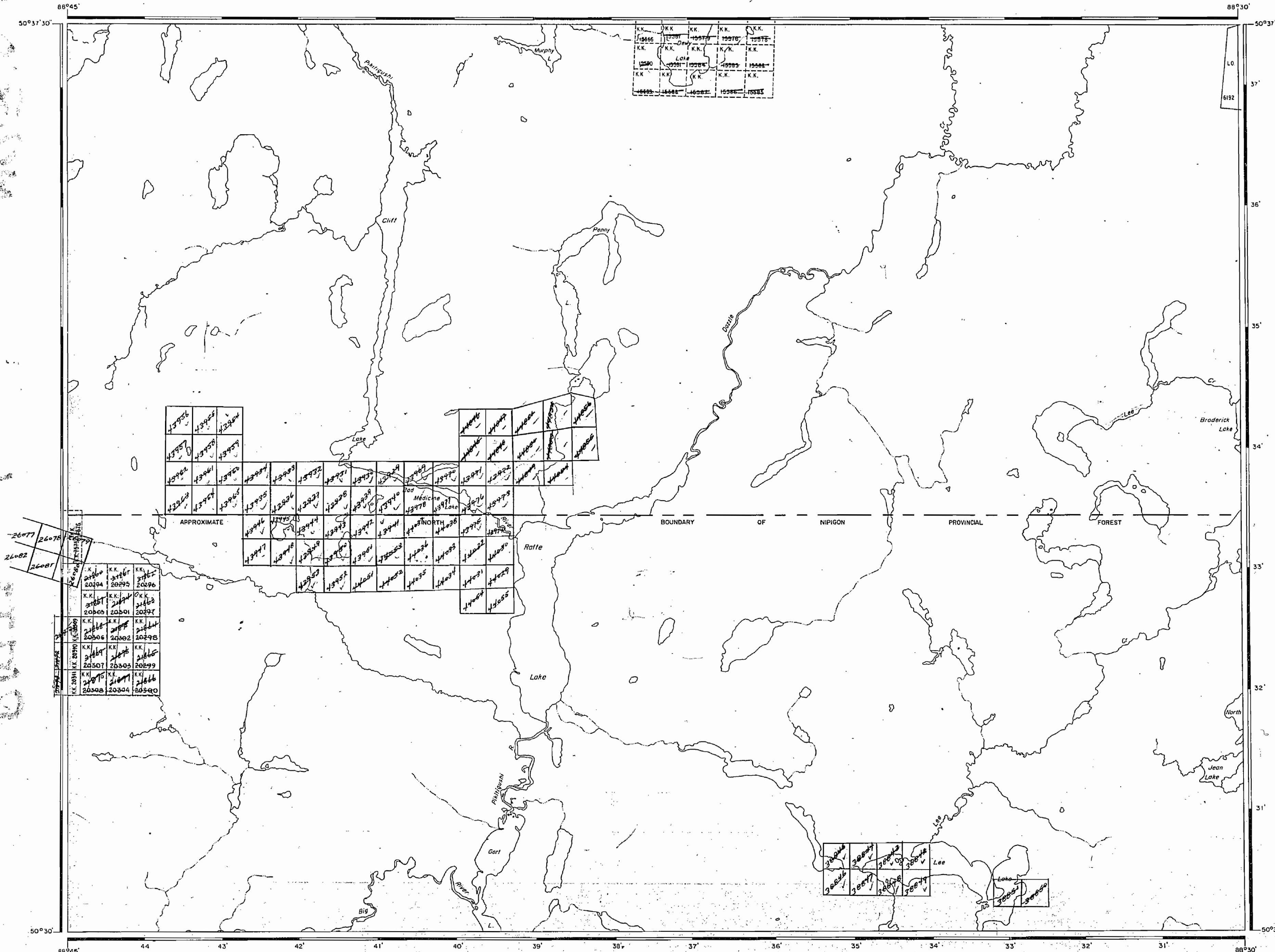
SCALE: 1-INCH = 40 CHAINS

LEGEND

- PATENTED LAND ⊙
- CROWN LAND SALE C.S.
- LEASES ⓪
- LOCATED LAND Loc.
- LICENSE OF OCCUPATION L.O.
- MINING RIGHTS ONLY M.R.O.
- SURFACE RIGHTS ONLY S.R.O.
- ROADS —
- IMPROVED ROADS —
- KING'S HIGHWAYS —
- RAILWAYS —
- POWER LINES —
- MARSH OR MUSKEG —
- MINES X
- CANCELLED C

NOTES

400' Reserve around all lakes & rivers to Dept.
of Lands & Forests.

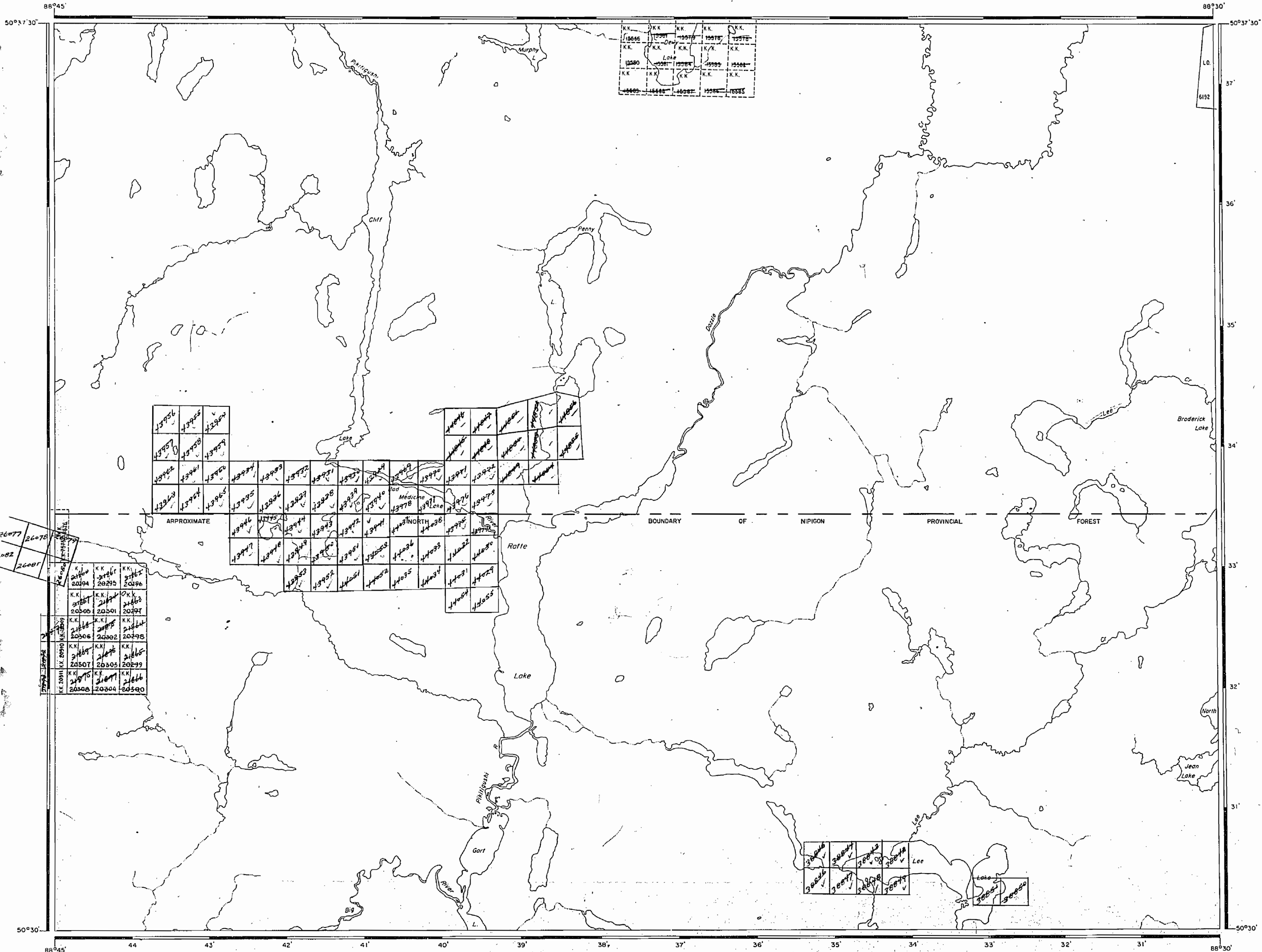


PLAN NO. **M-2540**

DEPARTMENT OF MINES
- ONTARIO -

P.A.

2540



AREA OF
RATTE LAKE

DISTRICT OF
THUNDER BAY

KOWKASH
MINING DIVISION

SCALE: 1-INCH = 40 CHAINS

LEGEND

PATENTED LAND	⊕
CROWN LAND SALE	C.S.
LEASES	⊙
LOCATED LAND	Loc
LICENSE OF OCCUPATION	L.O.
MINING RIGHTS ONLY	M.R.O.
SURFACE RIGHTS ONLY	S.R.O.
ROADS	—
IMPROVED ROADS	—
KING'S HIGHWAYS	—
RAILWAYS	—
POWER LINES	—
MARSH OR MUSKEG	—
MINES	⊗
CANCELLED	C

NOTES

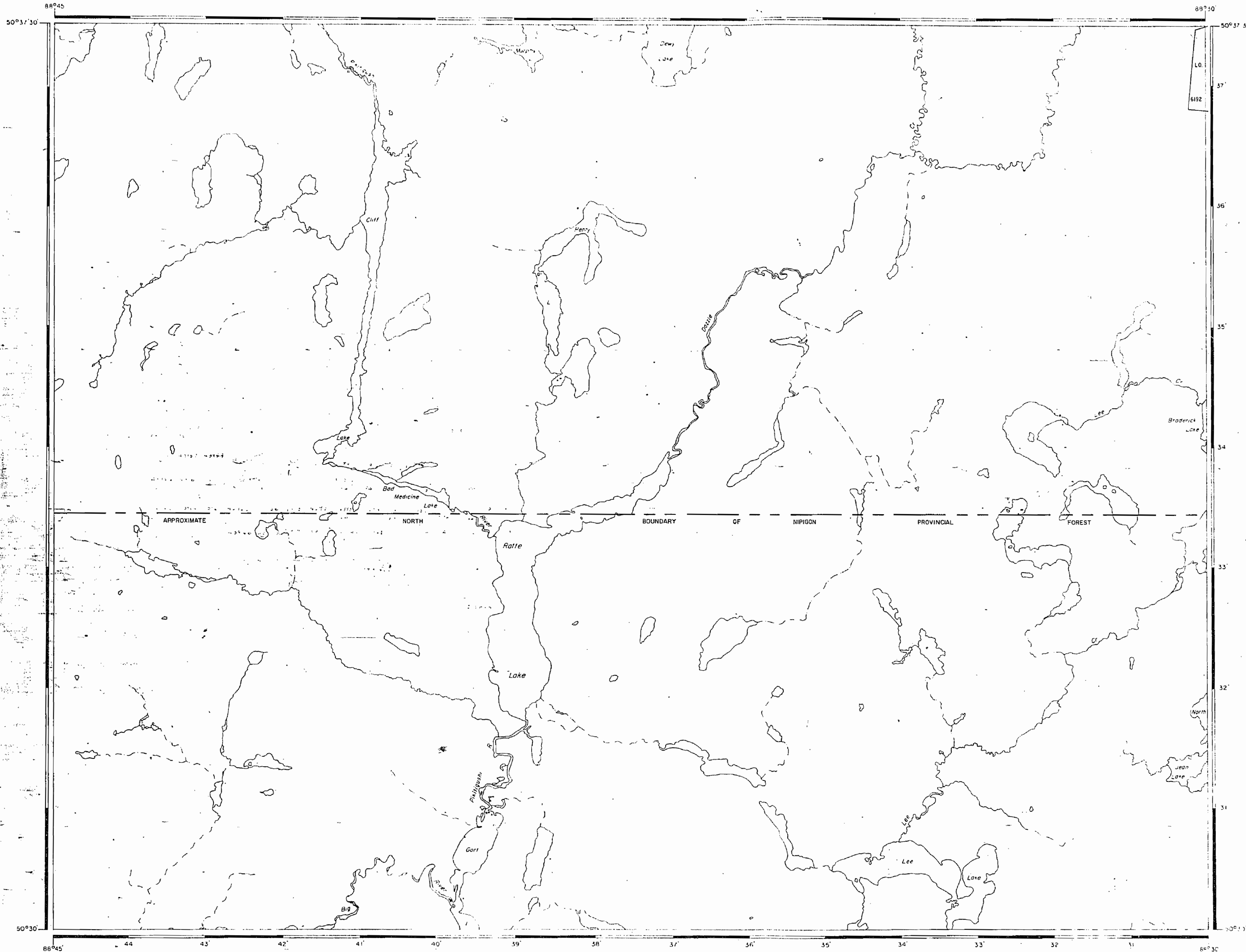
400' Reserve around all lakes & rivers to Dept. of Lands & Forests.

P.A.

PLAN NO. **M-2540**

DEPARTMENT OF MINES
— ONTARIO —

2540



AREA OF
RATTE LAKE

DISTRICT OF
THUNDER BAY

THUNDER BAY
MINING DIVISION

SCALE: 1-INCH = 40 CHAINS

LEGEND

PATENTED LAND	(P)
CROWN LAND SALE	C.S.
LEASES	(L)
LOCATED LAND	Loc.
LICENSE OF OCCUPATION	L.O.
MINING RIGHTS ONLY	M.R.O.
SURFACE RIGHTS ONLY	S.R.O.
ROADS	—
IMPROVED ROADS	—
KING'S HIGHWAYS	—
RAILWAYS	—
POWER LINES	—
MARSH OR MUSKEG	—
MINES	—
CANCELLED	C

NOTES

400' Reserve around all lakes & rivers to Dept of Lands & Forests

1977

F 26-1877

NIPIGON DIST.
NATIONAL TOPOGRAPHIC SERIES 521

PLAN NO. **M-2540**

ONTARIO
MINISTRY OF NATURAL RESOURCES
SURVEYS AND MAPPING BRANCH