

THE TOWNSHIP  
OF  
**RAYMOND**

DISTRICT OF  
TIMISKAMING

LARDER LAKE  
MINING DIVISION

SCALE: 1-INCH=40 CHAINS

LEGEND

|                       |        |
|-----------------------|--------|
| PATENTED LAND         | Ⓟ      |
| CROWN LAND SALE       | C.S.   |
| LEASES                | Ⓛ      |
| LOCATED LAND          | Loc.   |
| LICENSE OF OCCUPATION | L.O.   |
| MINING RIGHTS ONLY    | M.R.O. |
| SURFACE RIGHTS ONLY   | S.R.O. |
| ROADS                 | —      |
| IMPROVED ROADS        | —      |
| KING'S HIGHWAYS       | —      |
| RAILWAYS              | —      |
| POWER LINES           | —      |
| MARSH OR MUSKEG       | —      |
| MINES                 | ✕      |

NOTES

400' Surface rights reservation around all lakes and rivers.

Part of Twp  
**CLOSED TO STAKING**  
Sec 38 F. (Sept 20)  
(~~June 19/78~~)  
Shown thru TTTT

LARDER LAKE  
MINING DIV.  
**RECEIVED**  
JUL 12 1971  
AM PM  
7 8 9 10 11 12 1 2 3 4 5 6

*Applied by  
June 16/80*

PLAN NO. - M-244 #C

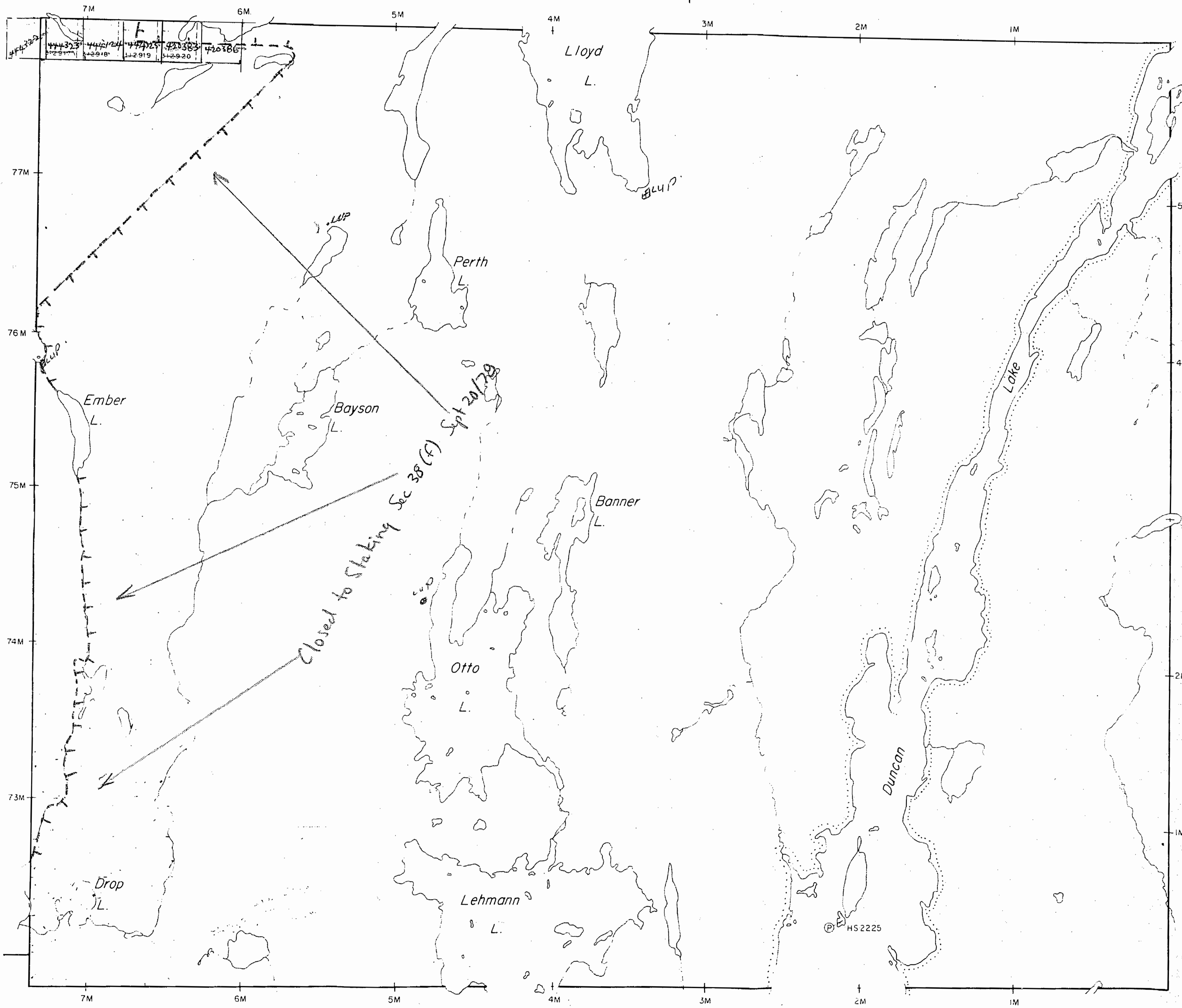
**ONTARIO  
DEPARTMENT OF MINES  
AND NORTHERN AFFAIRS**

Midlothian Twp.

Mond Twp.

Rankin Twp.

Knight Twp.



THE TOWNSHIP OF  
OF  
**RAYMOND**

DISTRICT OF  
TIMISKAMING

LARDER LAKE  
MINING DIVISION

SCALE: 1-INCH= 40 CHAINS

LEGEND

|                       |        |
|-----------------------|--------|
| PATENTED LAND         | Ⓟ      |
| CROWN LAND SALE       | C.S.   |
| LEASES                | Ⓞ      |
| LOCATED LAND          | Loc.   |
| LICENSE OF OCCUPATION | L.O.   |
| MINING RIGHTS ONLY    | M.R.O. |
| SURFACE RIGHTS ONLY   | S.R.O. |
| ROADS                 |        |
| IMPROVED ROADS        |        |
| KING'S HIGHWAYS       |        |
| RAILWAYS              |        |
| POWER LINES           |        |
| MARSH OR MUSKEG       |        |
| MINES                 |        |

NOTES

400' Surface rights reservation around all lakes and rivers.

Ⓡ Mining and surface rights withdrawn from prospecting, staking out, sale or lease Section 36, The Mining Act, R.S.O. 1980 Order No. NRW 65/83 Nov. 18, 1983 4:35 p.m.

Replaced July 23/84

#6

PLAN NO. - M-244

MINISTRY OF NATURAL RESOURCES

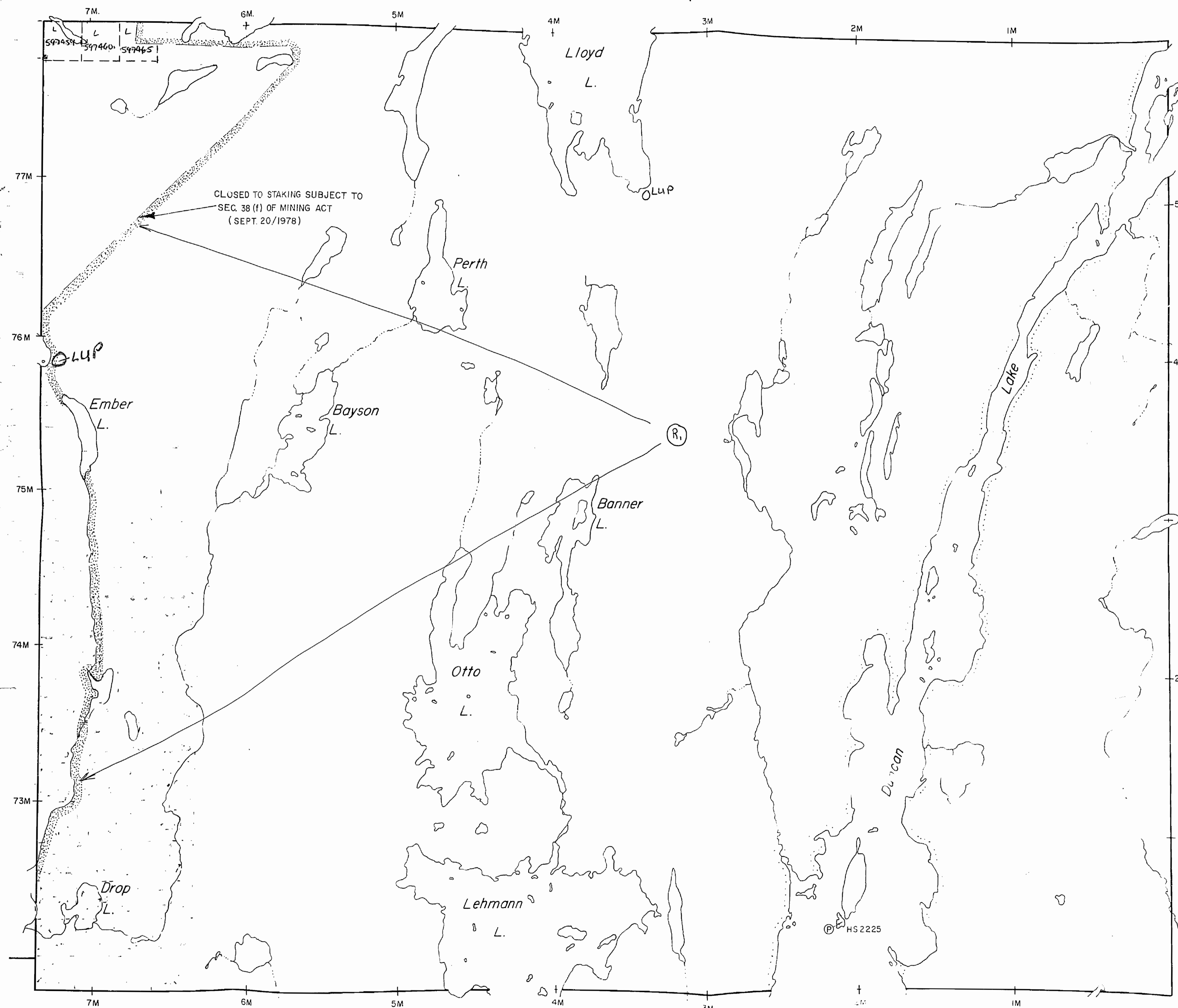
N

Midlothian Twp.

Knight Twp.

Mond Twp.

Rankin Twp.



CLOSED TO STAKING SUBJECT TO  
SEC. 38 (f) OF MINING ACT  
(SEPT. 20/1978)

Ⓡ

Ⓟ HS 2225

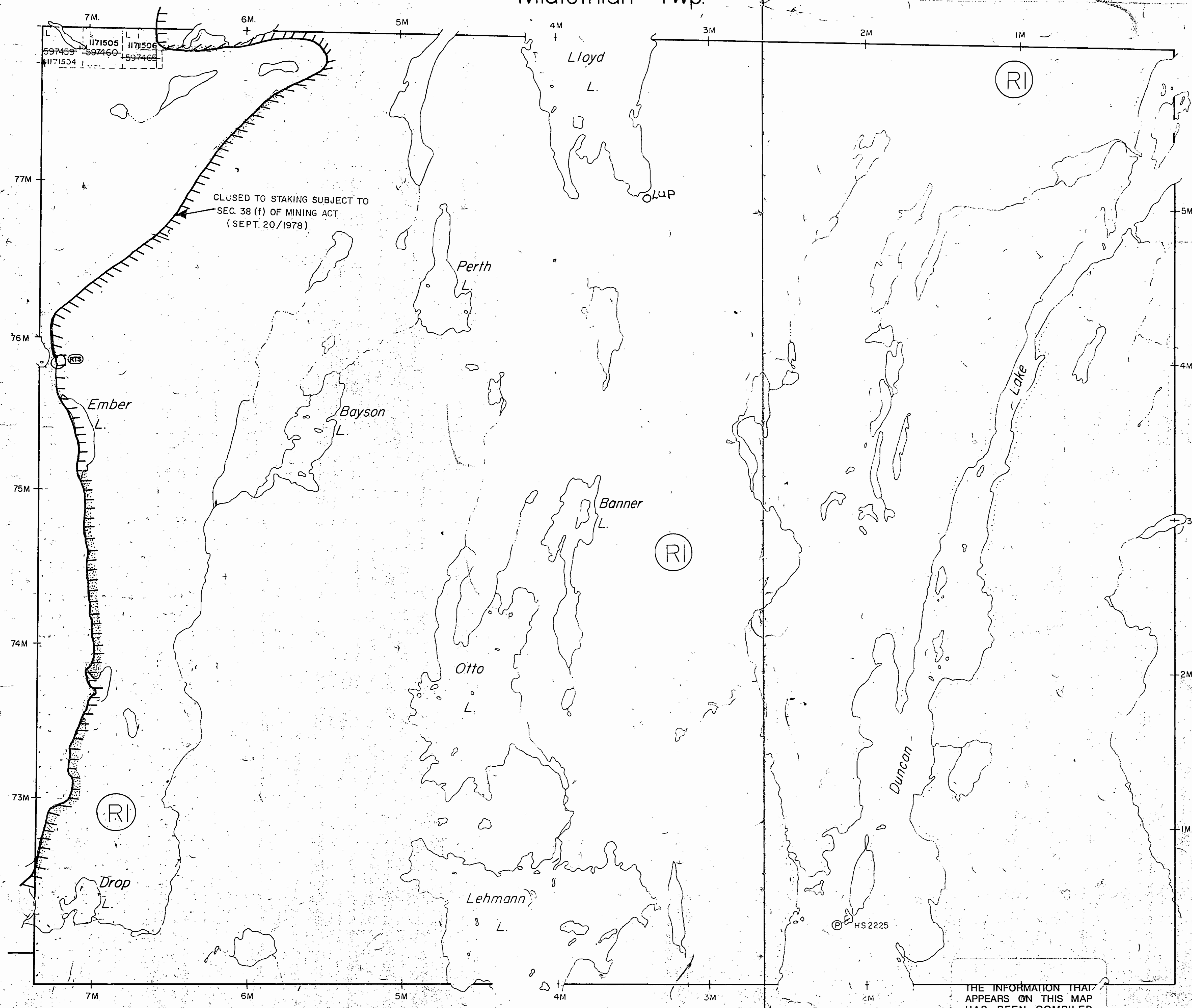
THE TOWNSHIP  
OF  
**RAYMOND**  
DISTRICT OF  
TIMISKAMING  
LARDER LAKE  
MINING DIVISION  
SCALE: 1-INCH= 40 CHAINS

LEGEND

|                       |        |
|-----------------------|--------|
| PATENTED LAND         | Ⓟ      |
| CROWN LAND SALE       | C.S.   |
| LEASES                | Ⓞ      |
| LOCATED LAND          | Loc.   |
| LICENSE OF OCCUPATION | L.O.   |
| MINING RIGHTS ONLY    | M.R.O. |
| SURFACE RIGHTS ONLY   | S.R.O. |
| ROADS                 |        |
| IMPROVED ROADS        |        |
| KING'S HIGHWAYS       |        |
| RAILWAYS              |        |
| POWER LINES           |        |
| MARSH OR MUSKEG       |        |
| MINES                 |        |
| REMOTE TOURIST SETUP  | RTS    |

NOTES

400' Surface rights reservation around all lakes and rivers.  
 (RI) Mining and surface rights withdrawn from prospecting staking, out sale, or lease Sec 38 The Mining Act, R.S.O. 1980 Order No NR 68/87 Nov 18, 1983 4:35 pm



REPLACED AUG. 18, 1992 B.R.B.

THE INFORMATION THAT APPEARS ON THIS MAP HAS BEEN COMPILED FROM VARIOUS SOURCES, AND ACCURACY IS NOT GUARANTEED. THOSE WISHING TO STAKE MINING CLAIMS SHOULD CONSULT WITH THE MINING RECORDER, MINISTRY OF NORTHERN DEVELOPMENT AND MINES, FOR ADDITIONAL INFORMATION

PLAN UPDATED NOV 30 1990 T.O.T

**AUG 18/92**  
PLAN NO - M-244

ONTARIO  
MINISTRY OF NATURAL RESOURCES  
SURVEYS AND MAPPING BRANCH

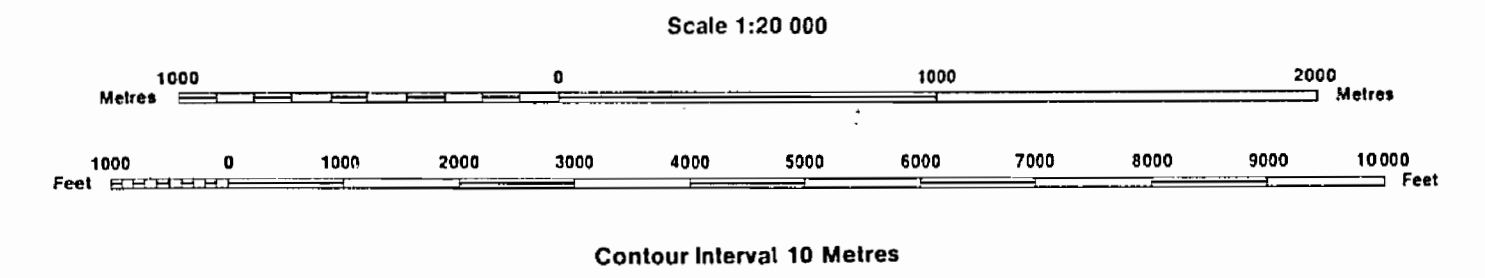


**INDEX TO LAND DISPOSITION**

PLAN  
**G-3706**  
 TOWNSHIP

**RAYMOND**

M.N.R. ADMINISTRATIVE DISTRICT  
**KIRKLAND LAKE**  
 MINING DIVISION  
**LARDER LAKE**  
 LAND TITLES/REGISTRY DIVISION  
**TIMISKAMING**



**AREAS WITHDRAWN FROM DISPOSITION**

- MRO - Mining Rights Only
- SRO - Surface Rights Only
- M+S - Mining and Surface Rights

| Description                                                                                                                | Order No. | Date | Disposition | File |
|----------------------------------------------------------------------------------------------------------------------------|-----------|------|-------------|------|
| Mining & Surface Rights Reopened to prospecting, sale or lease. Order O-L-10/95, previously withdrawn under Order W-53/83. |           |      |             |      |

**SYMBOLS**

- Boundary: Township, Meridian, Baseline
- Road allowance: surveyed, shoreline
- Lot/Concession: surveyed, unsurveyed
- Parcel: surveyed, unsurveyed
- Right-of-way: road, railway, utility
- Reservation
- Cliff, Pit, Pole
- Contour: Interpolated, Approximate, Depression
- Control point (horizontal)
- Flooded land
- Mine head frame
- Pipeline (above ground)
- Railway: single track, double track, abandoned
- Road: highway, county, township access, trail, bush
- Shoreline (original)
- Transmission line
- Wooded area

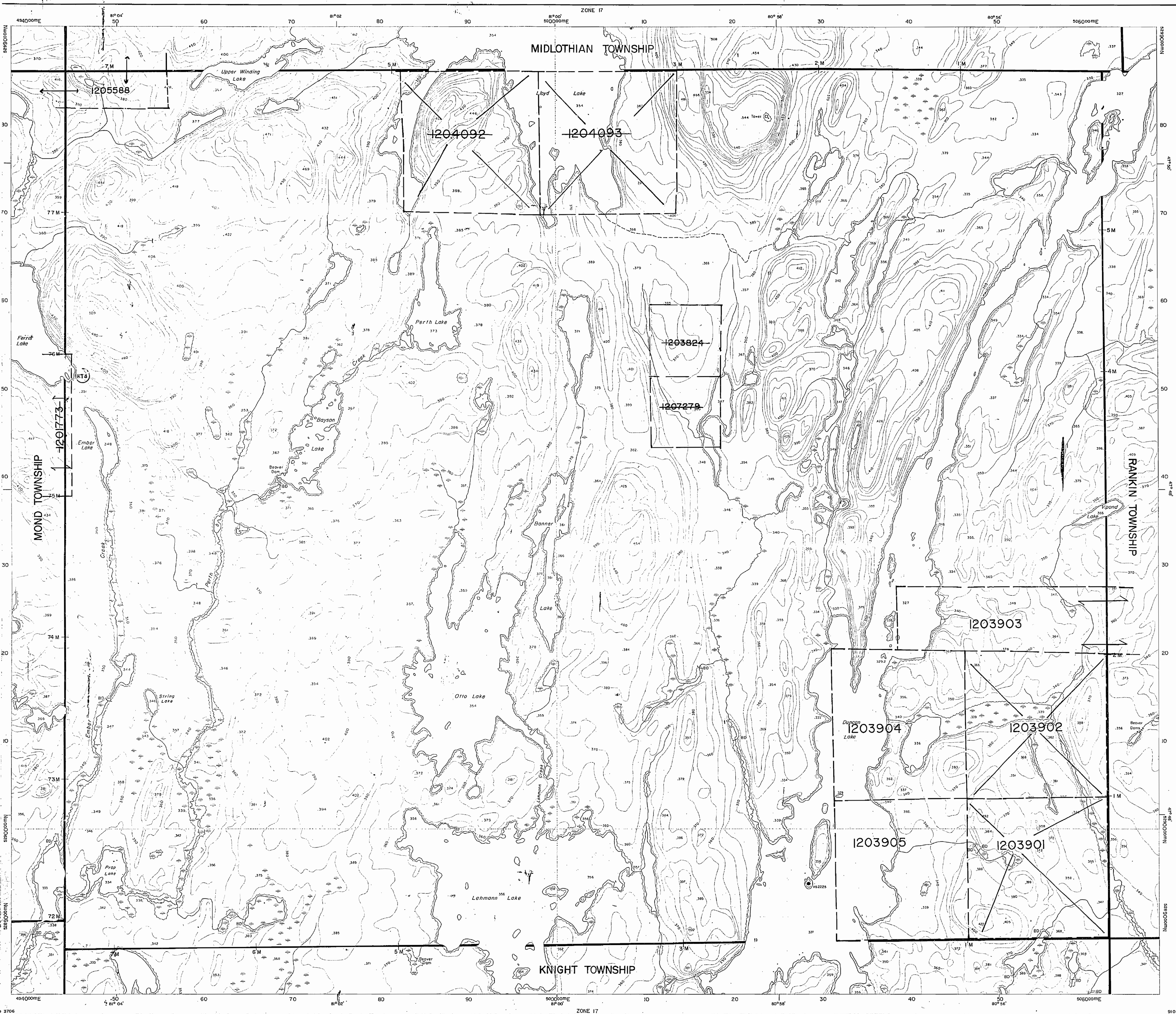
**DISPOSITION OF CROWN LANDS**

- Patent: Surface & Mining Rights, Surface Rights Only, Mining Rights Only
- Lease: Surface & Mining Rights, Surface Rights Only, Mining Rights Only
- Licence of Occupation
- Order-in-Council
- Cancelled
- Reservation
- Sand & Gravel

ARCHIVED MAY 7, 1997  
 ARCHIVED MARCH 7, 1995  
 CIRCULATED AUG. 18, 1992 B.R.B.

THE INFORMATION THAT APPEARS ON THIS MAP HAS BEEN COMPILED FROM VARIOUS SOURCES AND ACCURACY IS NOT GUARANTEED. THOSE WISHING TO STAKE MINING CLAIMS SHOULD CONSULT WITH THE MINING RECORDER, MINISTRY OF NORTHERN DEVELOPMENT AND MINES, FOR ADDITIONAL INFORMATION ON THE STATUS OF THE LANDS SHOWN HEREON.

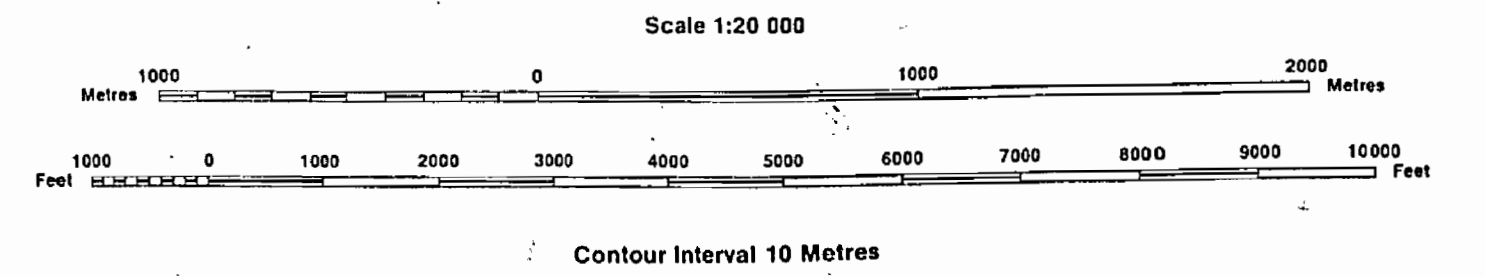
THIS MAP SHOWS THE APPROXIMATE LOCATION OF THE BOUNDARIES OF THE AREA WHICH IS THE SUBJECT OF CURRENT LITIGATION. THE EXACT LOCATION WILL BE SHOWN FOLLOWING CONFIRMATION BY THE PARTIES TO THE ACTION.



**INDEX TO LAND DISPOSITION**

PLAN  
 G-3706  
 TOWNSHIP  
**RAYMOND**

M.N.R. ADMINISTRATIVE DISTRICT  
**KIRKLAND LAKE**  
 MINING DIVISION  
**LARDER LAKE**  
 LAND TITLES/REGISTRY DIVISION  
**TIMISKAMING**



**AREAS WITHDRAWN FROM DISPOSITION**

MRO - Mining Rights Only  
 SRO - Surface Rights Only  
 M+S - Mining and Surface Rights

**SYMBOLS**

|                                 |       |
|---------------------------------|-------|
| Boundary                        | ..... |
| Township, Meridian, Baseline    | ..... |
| Road allowance; surveyed        | ..... |
| shoreline                       | ..... |
| Lot/Concession; surveyed        | ..... |
| unsurveyed                      | ..... |
| Parcel; surveyed                | ..... |
| unsurveyed                      | ..... |
| Right-of-way; road              | ..... |
| railway                         | ..... |
| utility                         | ..... |
| Reservation                     | ..... |
| Cliff, Pit, Pile                | ..... |
| Contour                         | ..... |
| Interpolated                    | ..... |
| Approximate                     | ..... |
| Depression                      | ..... |
| Control point (horizontal)      | ..... |
| Flooded land                    | ..... |
| Mine head frame                 | ..... |
| Pipeline (above ground)         | ..... |
| Railway; single track           | ..... |
| double track                    | ..... |
| abandoned                       | ..... |
| Road; highway, county, township | ..... |
| access                          | ..... |
| trail, bush                     | ..... |
| Shoreline (original)            | ..... |
| Transmission line               | ..... |
| Wooded area                     | ..... |

| Description                                                                                                                     | Order No. | Date | Disposition | File |
|---------------------------------------------------------------------------------------------------------------------------------|-----------|------|-------------|------|
| (M) Mining & Surface Rights Reopened to prospecting, sale or lease. Order G.L.-10/95, previously withdrawn under Order W-65/83. |           |      |             |      |

**DISPOSITION OF CROWN LANDS**

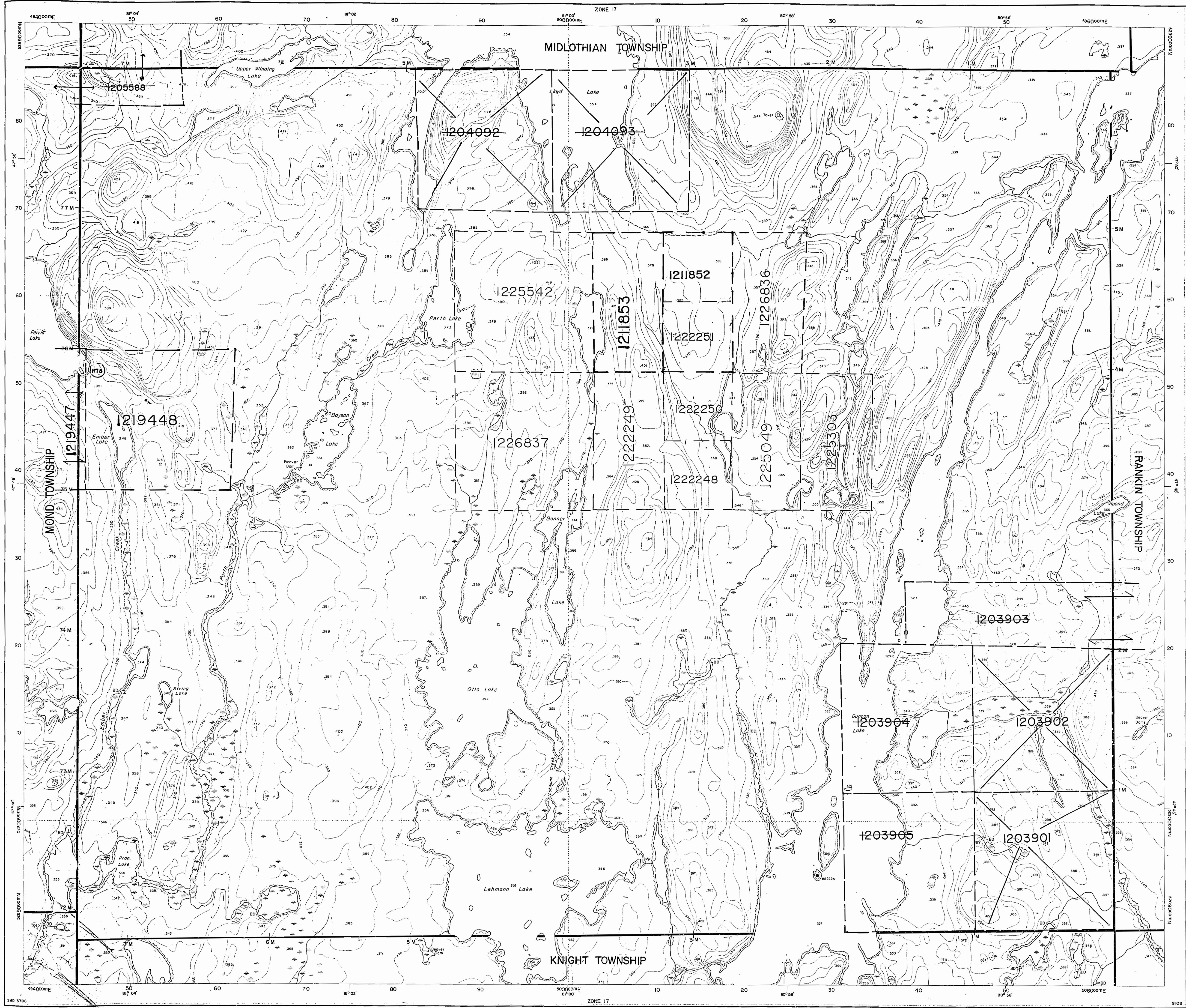
|                         |       |
|-------------------------|-------|
| Patent                  | ..... |
| Surface & Mining Rights | ..... |
| Surface Rights Only     | ..... |
| Mining Rights Only      | ..... |
| Lease                   | ..... |
| Surface & Mining Rights | ..... |
| Surface Rights Only     | ..... |
| Mining Rights Only      | ..... |
| Licence of Occupation   | ..... |
| Order-in-Council        | ..... |
| Cancelled               | ..... |
| Reservation             | ..... |
| Sand & Gravel           | ..... |

**DATE OF ISSUE**  
 APR 23 1988  
 PROVINCIAL RECORDING  
 OFFICE - SUDBURY

THE INFORMATION THAT APPEARS ON THIS MAP HAS BEEN COMPILED FROM VARIOUS SOURCES, AND ACCURACY IS NOT GUARANTEED. THOSE WISHING TO STAKE MINING CLAIMS SHOULD CONSULT WITH THE MINING RECORDER, MINISTRY OF NORTHERN DEVELOPMENT AND MINES, FOR ADDITIONAL INFORMATION ON THE STATUS OF THE LANDS SHOWN HEREON.

**THIS MAP SHOWS THE APPROXIMATE LOCATION OF THE BOUNDARIES OF THE AREA WHICH IS THE SUBJECT OF CURRENT LITIGATION. THE EXACT LOCATION WILL BE SHOWN FOLLOWING CONFIRMATION BY THE PARTIES TO THE ACTION.**

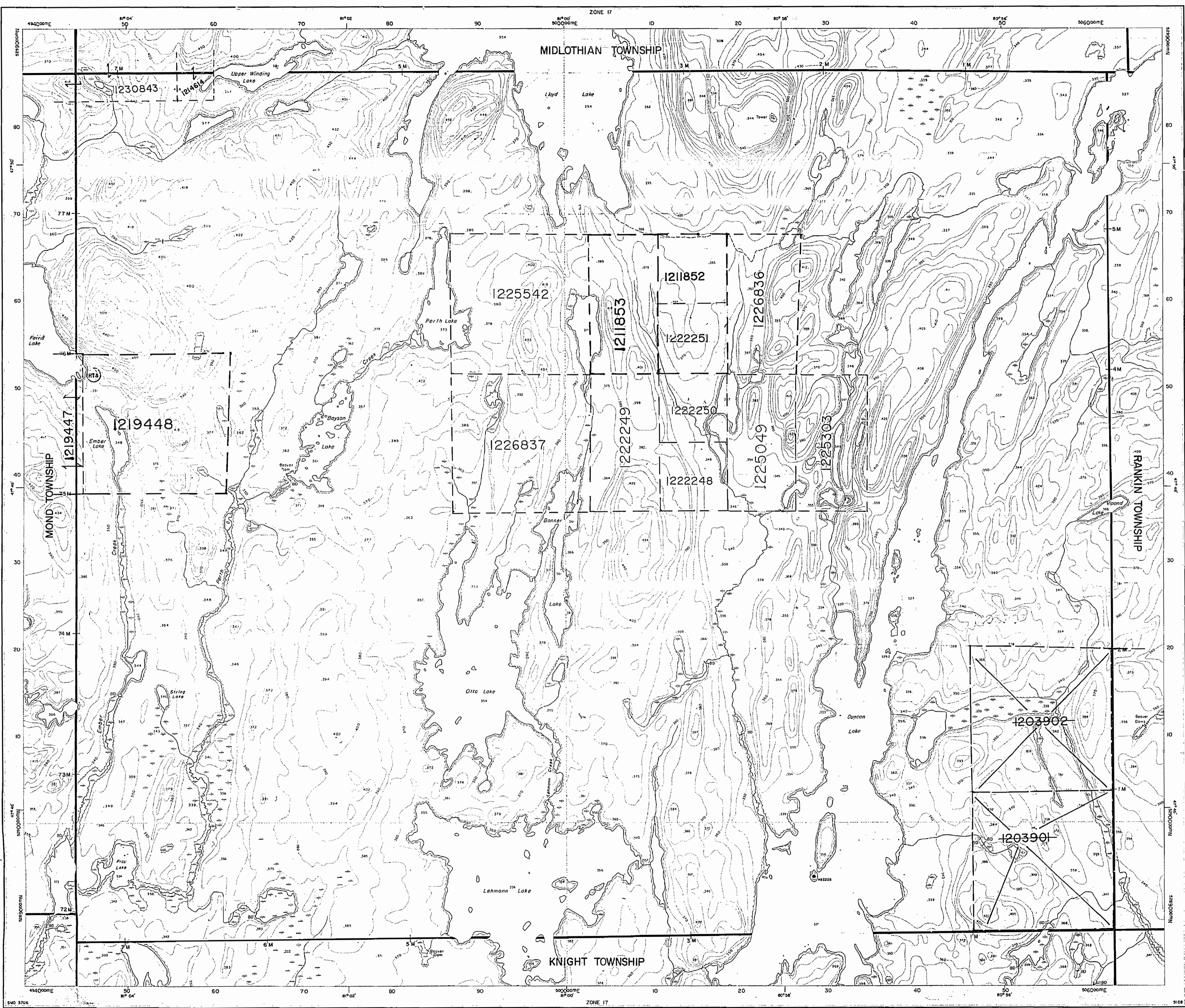
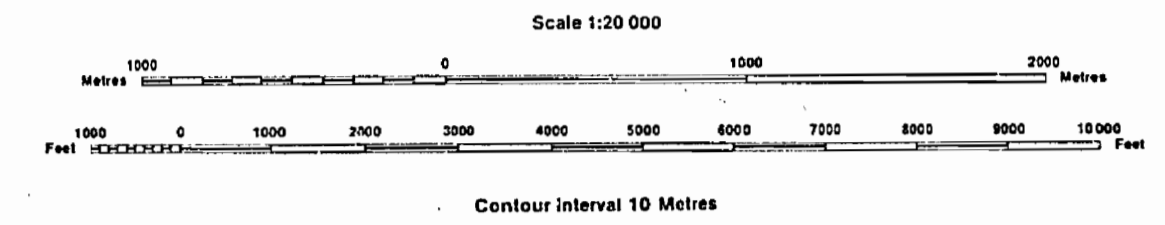
ARCHIVED MAY 7, 1987  
 ARCHIVED MARCH 7, 1995  
 CIRCULATED AUG. 18, 1992 B.R.B.



### INDEX TO LAND DISPOSITION

PLAN  
**G-3706**  
 TOWNSHIP  
**RAYMOND**

M.N.R. ADMINISTRATIVE DISTRICT  
**KIRKLAND LAKE**  
 MINING DIVISION  
**LARDER LAKE**  
 LAND TITLES/REGISTRY DIVISION  
**TIMISKAMING**



#### AREAS WITHDRAWN FROM DISPOSITION

| Description                                                                                                                      | Order No. | Date | Disposition | File |
|----------------------------------------------------------------------------------------------------------------------------------|-----------|------|-------------|------|
| MRO - Mining Rights Only                                                                                                         |           |      |             |      |
| SRO - Surface Rights Only                                                                                                        |           |      |             |      |
| M+S - Mining and Surface Rights                                                                                                  |           |      |             |      |
| (M) Mining & Surface Rights Reopened to prospecting, sale or lease. Order G-L-10/195, previously withdrawn under Order W-65/183. |           |      |             |      |

#### SYMBOLS

|                                 |       |
|---------------------------------|-------|
| Boundary                        | ..... |
| Township, Meridian, Baseline    | ..... |
| Road allowance; surveyed        | ..... |
| shoreline                       | ..... |
| Lot/Concession; surveyed        | ..... |
| unsurveyed                      | ..... |
| Parcel; surveyed                | ..... |
| unsurveyed                      | ..... |
| Right-of-way; road              | ..... |
| railway                         | ..... |
| utility                         | ..... |
| Reservation                     | ..... |
| Cliff, Pile, Pile               | ..... |
| Contour                         | ..... |
| Interpolated                    | ..... |
| Approximate                     | ..... |
| Depression                      | ..... |
| Control point (horizontal)      | ..... |
| Flooded land                    | ..... |
| Mine head frame                 | ..... |
| Pipeline (above ground)         | ..... |
| Railway; single track           | ..... |
| double track                    | ..... |
| abandoned                       | ..... |
| Road; highway, county, township | ..... |
| access                          | ..... |
| trail, bush                     | ..... |
| Shoreline (original)            | ..... |
| Transmission line               | ..... |
| Wooded area                     | ..... |

#### DISPOSITION OF CROWN LANDS

|                         |       |
|-------------------------|-------|
| Patent                  | ..... |
| Surface & Mining Rights | ..... |
| Surface Rights Only     | ..... |
| Mining Rights Only      | ..... |
| Lease                   | ..... |
| Surface & Mining Rights | ..... |
| Surface Rights Only     | ..... |
| Mining Rights Only      | ..... |
| Licence of Occupation   | ..... |
| Order-in-Council        | ..... |
| Cancelled               | ..... |
| Reservation             | ..... |
| Sand & Gravel           | ..... |

THE INFORMATION THAT APPEARS ON THIS MAP HAS BEEN COMPILED FROM VARIOUS SOURCES AND ACCURACY IS NOT GUARANTEED. THOSE WISHING TO STAKE MINING CLAIMS SHOULD CONSULT WITH THE MINING RECORDER, MINISTRY OF NORTHERN DEVELOPMENT AND MINES, FOR ADDITIONAL INFORMATION ON THE STATUS OF THE LANDS SHOWN HEREON.

**THIS MAP SHOWS THE APPROXIMATE LOCATION OF THE BOUNDARIES OF THE AREA WHICH IS THE SUBJECT OF CURRENT LITIGATION. THE EXACT LOCATION WILL BE SHOWN FOLLOWING CONFIRMATION BY THE PARTIES TO THE ACTION.**

ARCHIVED MAY 7, 1997  
 ARCHIVED MARCH 7, 1995  
 CIRCULATED AUG. 18, 1992 B.R.B.

Midlothian Twp.

THE TOWNSHIP  
OF  
**RAYMOND**

DISTRICT OF  
TIMISKAMING

MONTREAL RIVER  
MINING DIVISION

SCALE: 1-INCH= 40 CHAINS

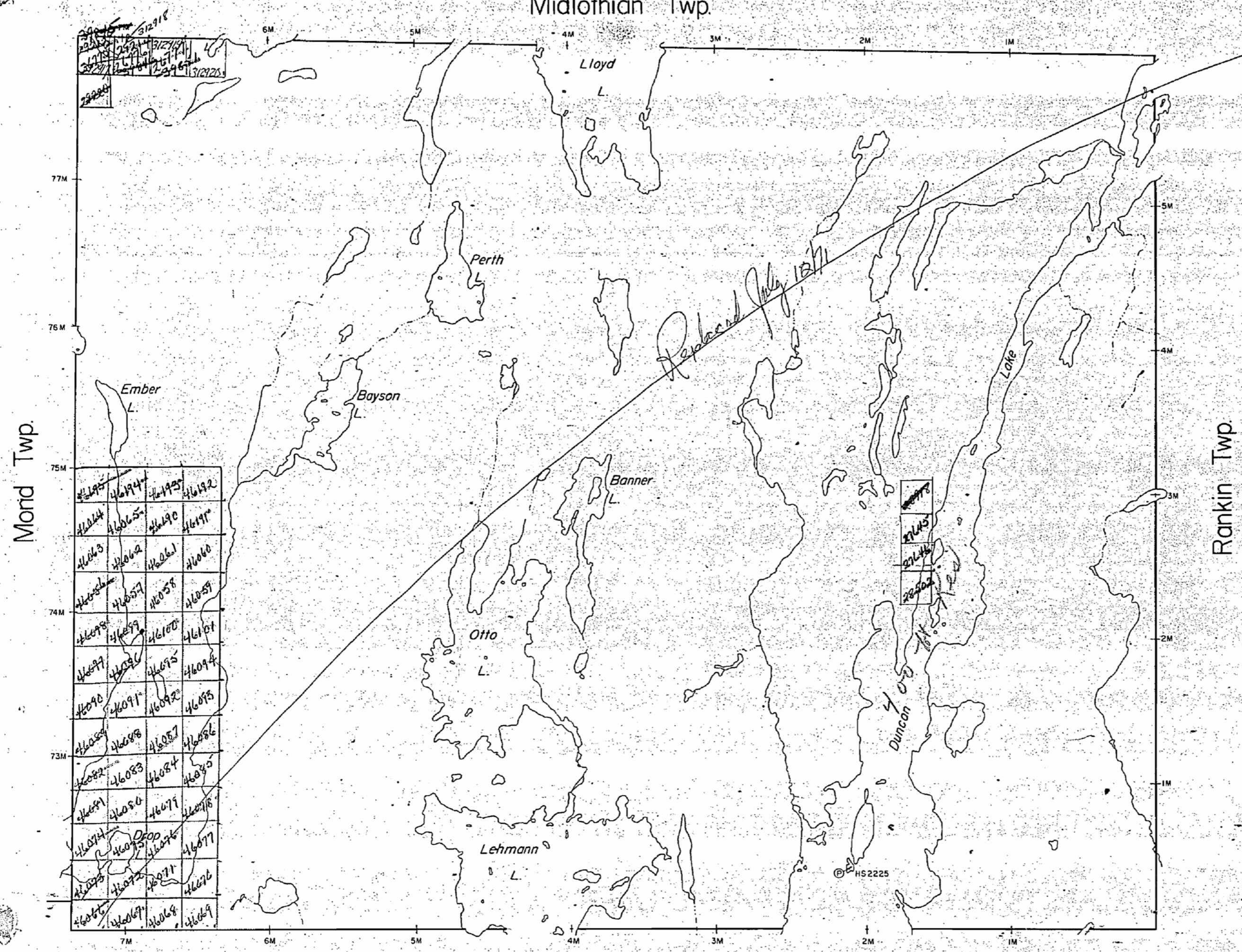
LEGEND

- |                       |        |
|-----------------------|--------|
| PATENTED LAND         | ⊙      |
| CROWN LAND SALE       | C.S.   |
| LEASES                | ⊖      |
| LOCATED LAND          | Loc.   |
| LICENSE OF OCCUPATION | L.O.   |
| MINING RIGHTS ONLY    | M.R.O. |
| SURFACE RIGHTS ONLY   | S.R.O. |
| ROADS                 | —      |
| IMPROVED ROADS        | —      |
| KING'S HIGHWAYS       | —      |
| RAILWAYS              | —      |
| POWER LINES           | —      |
| MARSH OR MUSKEG       | —      |
| MINES                 | —      |

NOTES

PLAN NO. - **MR 43**

DEPARTMENT OF MINES  
—ONTARIO—



M 244