

THE TOWNSHIP
OF
REAR OF
LEEDS AND LANSDOWNE
(FORMERLY LANSDOWNE)
COUNTY OF
LEEDS

SOUTHERN ONTARIO
MINING DIVISION

SCALE: 1-INCH = 40 CHAINS

LEGEND

PATENTED LAND	● or ⊕
CROWN LAND SALE	C.S.
LEASES	⊕
LOCATED LAND	Loc.
LICENSE OF OCCUPATION	L.O.
MINING RIGHTS ONLY	M.R.O.
SURFACE RIGHTS ONLY	S.R.O.
ROADS	—
IMPROVED ROADS	—
KING'S HIGHWAYS	—
RAILWAYS	—
POWER LINES	—
MARSH OR MUSKEG	—
MINES	—
PATENTED for S.R.O.	—

NOTES

This Map Is Not To Be Used
—FOR SURVEY PURPOSES—

For Status Of Islands In Charleston Lake Please
Contact Dept. of Lands & Forests.

Surface Rights Withdrawn From Staking On Island
Remaining In The Crown In Charleston & Red
Horse Lake. File 7506.

Original Shoreline shown thus: —
Patentsmap Shoreline shown thus: —
F.R.I. Shoreline shown thus: —

400' surface rights reservation around all lakes and
rivers.

AREAS WITHDRAWN FROM STAKING UNDER SECTION 35
OF THE MINING ACT (R.S.O. 1990)

ORDER NO.	FILE	DATE	DISPOSITION
Ⓜ W-50-70/94	195150	MAY 16/94	M B S R

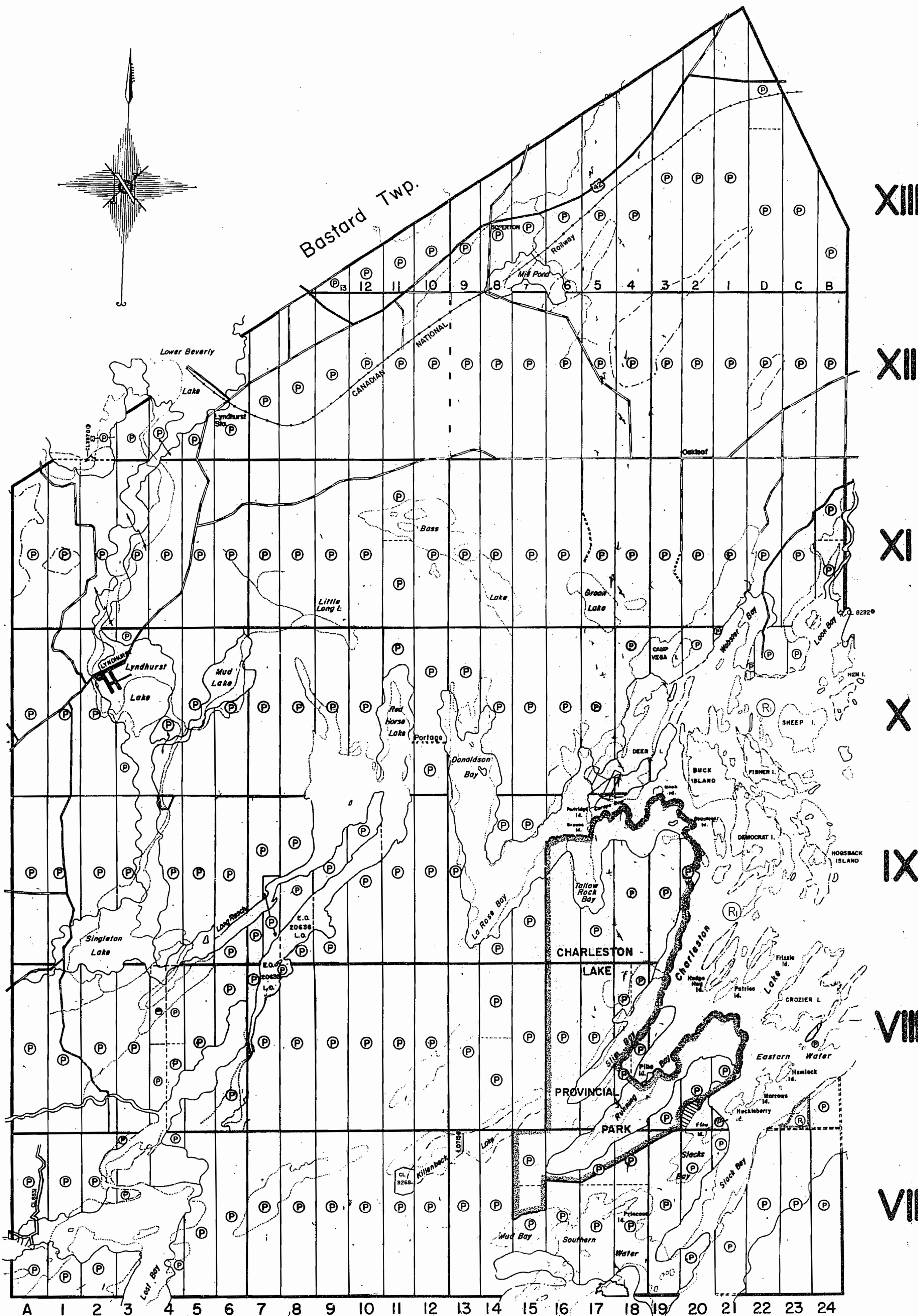
THE INFORMATION THAT
APPEARS ON THIS MAP
HAS BEEN COMPILED
FROM VARIOUS SOURCES,
AND ACCURACY IS NOT
GUARANTEED. THOSE
WISHING TO STAKE
MINING CLAIMS SHOULD
CONSULT WITH THE MINING
RECORDER, MINISTRY OF
NORTHERN DEVELOP-
MENT AND MINES, FOR AD-
DITIONAL INFORMATION
ON THE STATUS OF THE
LANDS SHOWN HEREON.

PLAN NO.-M.465

ONTARIO
MINISTRY OF NATURAL RESOURCES
SURVEYS AND MAPPING BRANCH

REAR OF LEEDS AND LANSDOWNE
(FORMERLY LEEDS)

REAR OF YONGE AND ESCOTT



FRONT OF LEEDS AND LANSDOWNE
(FORMERLY LANSDOWNE)

THE TOWNSHIP
OF
REAR
OF
LEEDS AND LANSDOWNE
(FORMERLY LANSDOWNE)
COUNTY OF
LEEDS

EASTERN ONTARIO
MINING DIVISION

SCALE: 1-INCH = 40 CHAINS

LEGEND

PATENTED LAND	Ⓟ
CROWN LAND SALE	C.S.
LEASES	Ⓛ
LOCATED LAND	Loc.
LICENSE OF OCCUPATION	L.O.
MINING RIGHTS ONLY	M.R.O.
SURFACE RIGHTS ONLY	S.R.O.
ROADS	—
IMPROVED ROADS	—
KING'S HIGHWAYS	—
RAILWAYS	—
POWER LINES	—
MARSH OR MUSKEG	—
MINES	✕

NOTES

This Map Is Not To Be Used
—FOR SURVEY PURPOSES—

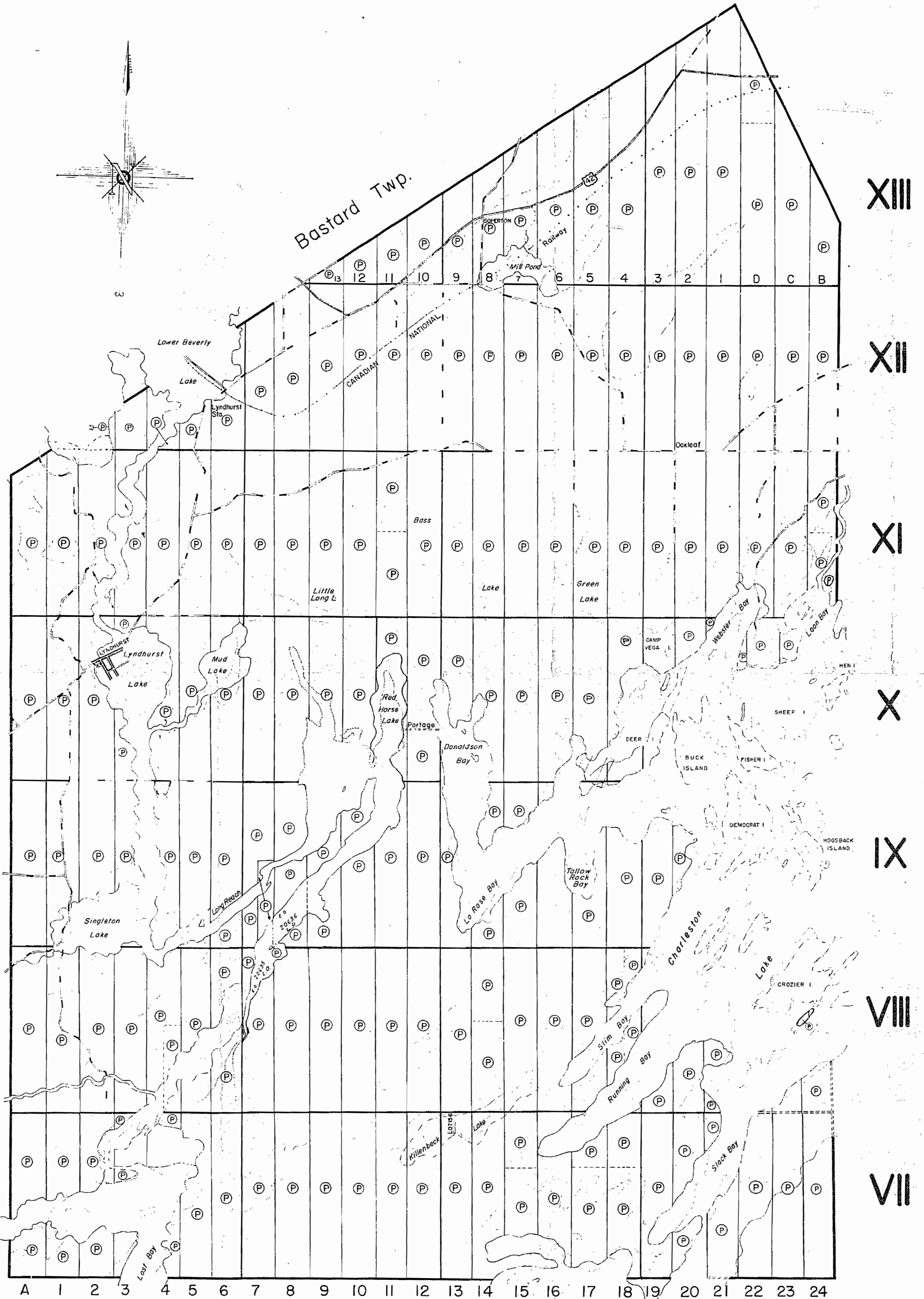
For Status Of Islands In Charleston Lake Please
Contact Dept. of Lands & Forests.

Surface Rights Withdrawn From Staking On Island
Remaining In The Crown In Charleston & Red
Horse Lake. File 7506.

Original Shoreline shown thus: —
Patentsmap Shoreline shown thus: —
F.R.I. Shoreline shown thus: —

400' Surface rights reservation around all lakes and
rivers.

REAR OF YONGE AND ESCOTT



REAR OF LEEDS AND LANSDOWNE
(FORMERLY LEEDS)

Bastard Twp.

FRONT OF LEEDS AND LANSDOWNE
(FORMERLY LANSDOWNE)

DATE OF ISSUE
JAN 12 1972
ONT. DEPT. OF MINES
AND NORTHERN AFFAIRS

PLAN NO. - M. 465

ONTARIO
DEPARTMENT OF MINES
AND NORTHERN AFFAIRS



THE TOWNSHIP
OF
REAR
OF
LEEDS AND LANSDOWNE
(FORMERLY LANSDOWNE)
COUNTY OF
LEEDS

EASTERN ONTARIO
MINING DIVISION
SCALE: 1-INCH = 40 CHAINS

LEGEND

PATENTED LAND	Ⓟ
CROWN LAND SALE	C.S.
LEASES	Ⓛ
LOCATED LAND	Loc.
LICENSE OF OCCUPATION	L.O.
MINING RIGHTS ONLY	M.R.O.
SURFACE RIGHTS ONLY	S.R.O.
ROADS	---
IMPROVED ROADS	---
KING'S HIGHWAYS	---
RAILWAYS	---
POWER LINES	---
MARSH OR MUSKEG	---
MINES	✕

NOTES

This Map Is Not To Be Used
—FOR SURVEY PURPOSES—

For Status Of Islands In Charleston Lake Please
Contact Dept. of Lands & Forests.

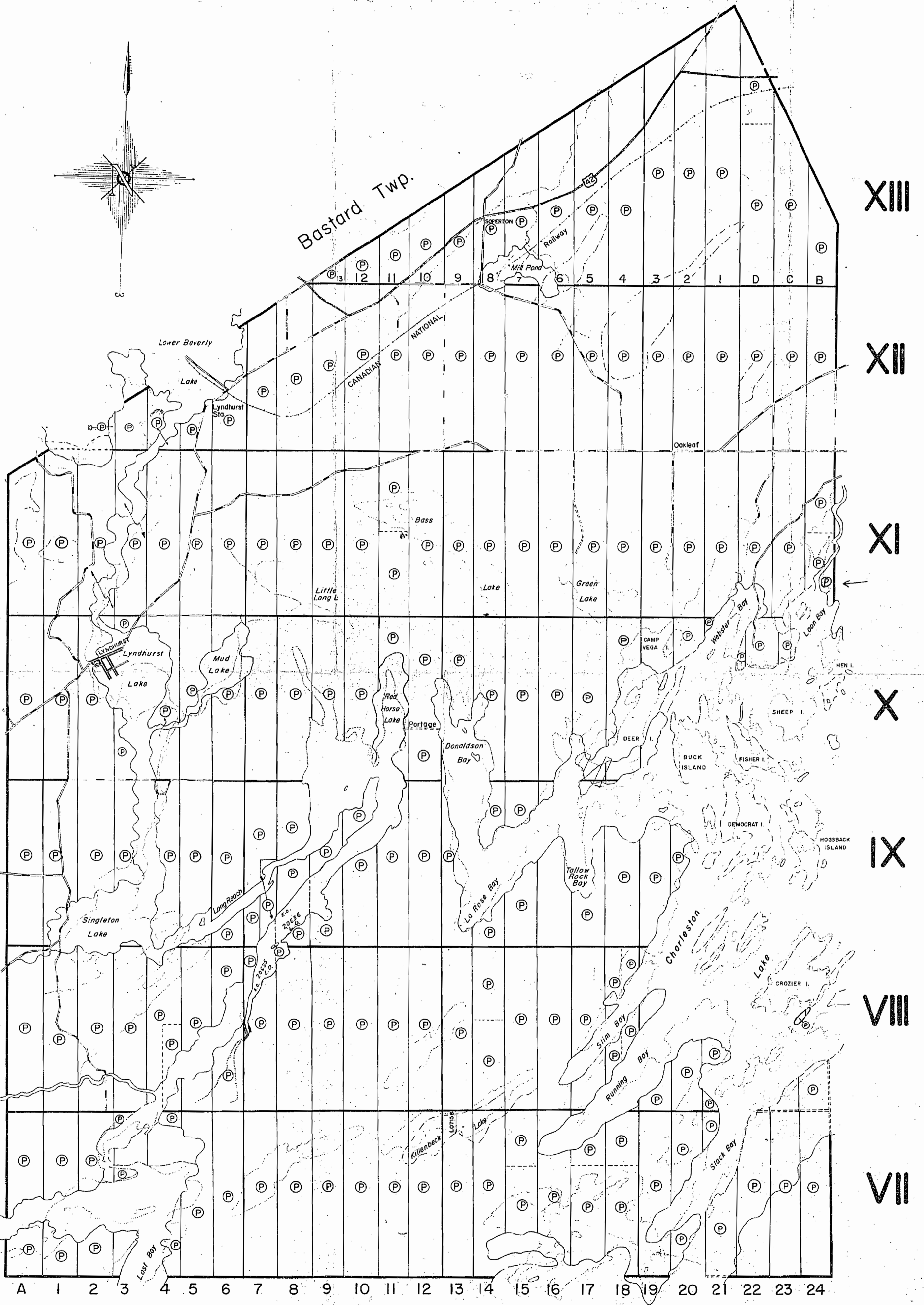
Surface Rights Withdrawn From Staking On Island
Remaining In The Crown In Charleston & Red
Horse Lake. File 7506.

Original Shoreline shown thus: ———
Patentsmap Shoreline shown thus: - - - -
F.R.I. Shoreline shown thus: - - - -

400' Surface rights reservation around all lakes and
rivers.

MINING LANDS -
DATE OF ISSUE
FEB 5 1973
MINISTRY
OF NATURAL RESOURCES

PLAN NO. - M. 465
ONTARIO
MINISTRY OF NATURAL RESOURCES
SURVEYS AND MAPPING BRANCH



REAR OF LEEDS AND LANSDOWNE
(FORMERLY LEEDS)

Bastard Twp.

A 1 2 3 4 5 6 7 8 9 10 11 12 13 14 15 16 17 18 19 20 21 22 23 24

FRONT OF LEEDS AND LANSDOWNE
(FORMERLY LANSDOWNE)

XIII
XII
XI
X
IX
VIII
VII

REAR OF YONGE AND ESCOTT

THE TOWNSHIP
OF
REAR
OF
LEEDS AND LANSDOWNE
(FORMERLY LANSDOWNE)
COUNTY OF
LEEDS

EASTERN ONTARIO
MINING DIVISION

SCALE: 1-INCH = 40 CHAINS

LEGEND

PATENTED LAND	Ⓟ
CROWN LAND SALE	C.S.
LEASES	Ⓛ
LOCATED LAND	Loc.
LICENSE OF OCCUPATION	L.O.
MINING RIGHTS ONLY	M.R.O.
SURFACE RIGHTS ONLY	S.R.O.
ROADS	—
IMPROVED ROADS	—
KING'S HIGHWAYS	—
RAILWAYS	—
POWER LINES	—
MARSH OR MUSKEG	—
MINES	Ⓧ

NOTES

This Map Is Not To Be Used
—FOR SURVEY PURPOSES—

For Status Of Islands In Charleston Lake Please
Contact Dept. of Lands & Forests.

Surface Rights Withdrawn From Staking On Island
Remaining In The Crown In Charleston & Red
Horse Lake. File 7506.

Original Shoreline shown thus: —
Patentsmap Shoreline shown thus: —
F.R.I. Shoreline shown thus: —

400' Surface rights reservation around all lakes and
rivers.

MINING LANDS -
DATE OF ISSUE
NOV 20 1975
MINISTRY
OF NATURAL RESOURCES

PLAN NO. - M. 465

ONTARIO
MINISTRY OF NATURAL RESOURCES
SURVEYS AND MAPPING BRANCH

REAR OF LEEDS AND LANSDOWNE
(FORMERLY LEEDS)

Bastard Twp.

XIII

XII

XI

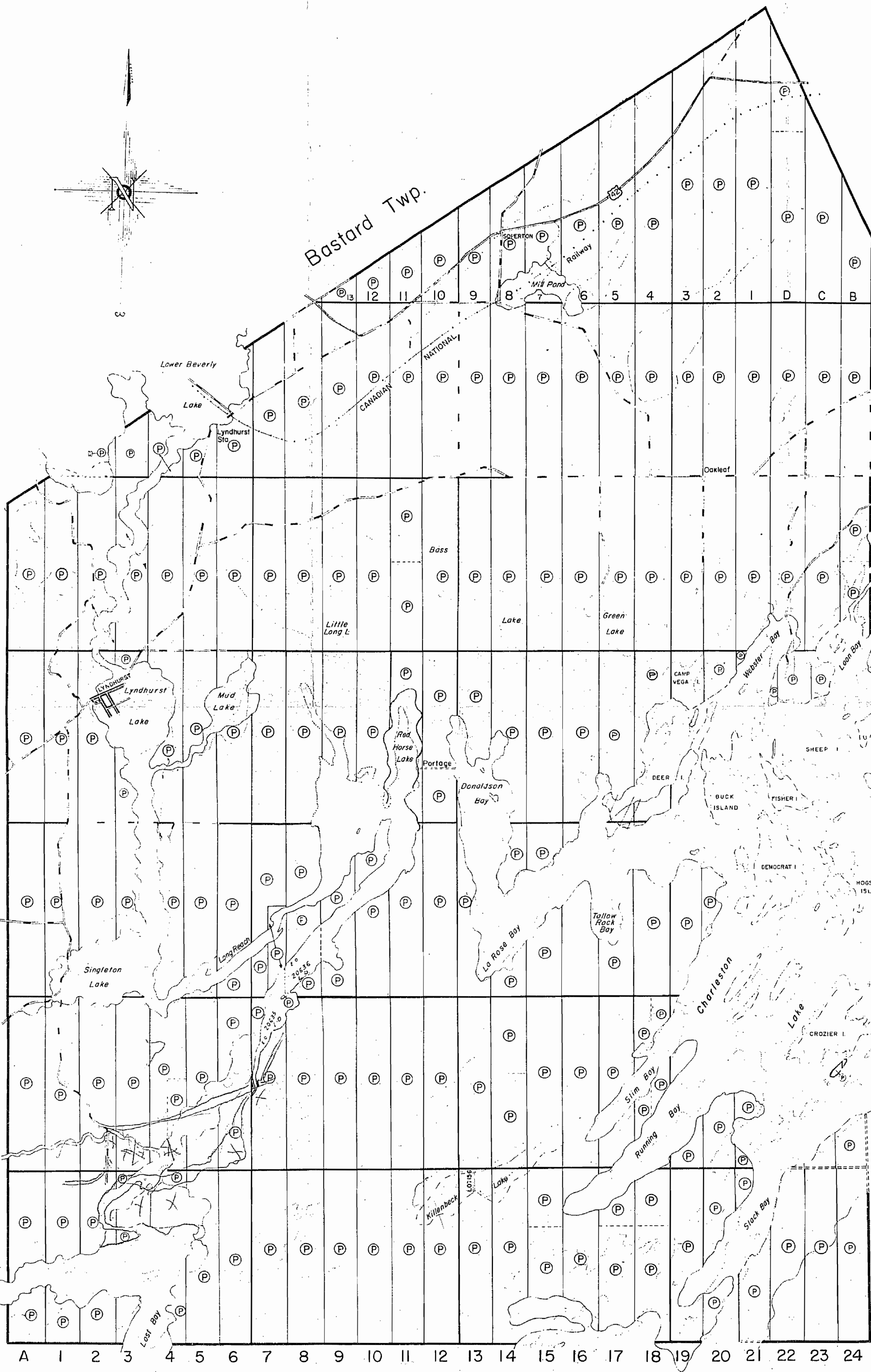
X

IX

VIII

VII

REAR OF YONGE AND ESCOTT



FRONT OF LEEDS AND LANSDOWNE
(FORMERLY LANSDOWNE)

THE TOWNSHIP
OF
REAR OF
LEEDS AND LANSDOWNE
(FORMERLY LANSDOWNE)
COUNTY OF
LEEDS
M-465
EASTERN ONTARIO
MINING DIVISION

SCALE: 1-INCH = 40 CHAINS

LEGEND

PATENTED LAND	Ⓟ
CROWN LAND SALE	C.S.
LEASES	Ⓢ
LOCATED LAND	Loc.
LICENSE OF OCCUPATION	L.O.
MINING RIGHTS ONLY	M.R.O.
SURFACE RIGHTS ONLY	S.R.O.
ROADS	—
IMPROVED ROADS	—
KING'S HIGHWAYS	—
RAILWAYS	—
POWER LINES	—
MARSH OR MUSKEG	—
MINES	—

NOTES

This Map Is Not To Be Used
—FOR SURVEY PURPOSES—

For Status Of Islands In Charleston Lake Please
Contact Dept. of Lands & Forests.

Surface Rights Withdrawn From Staking On Island
Remaining In The Crown In Charleston & Red
Horse Lake. File 7506.

Original Shoreline shown thus: —
Patentsmap Shoreline shown thus: —
F.R.I. Shoreline shown thus: —

400' surface rights reservation around all lakes and
rivers.

XIII

XII

XI

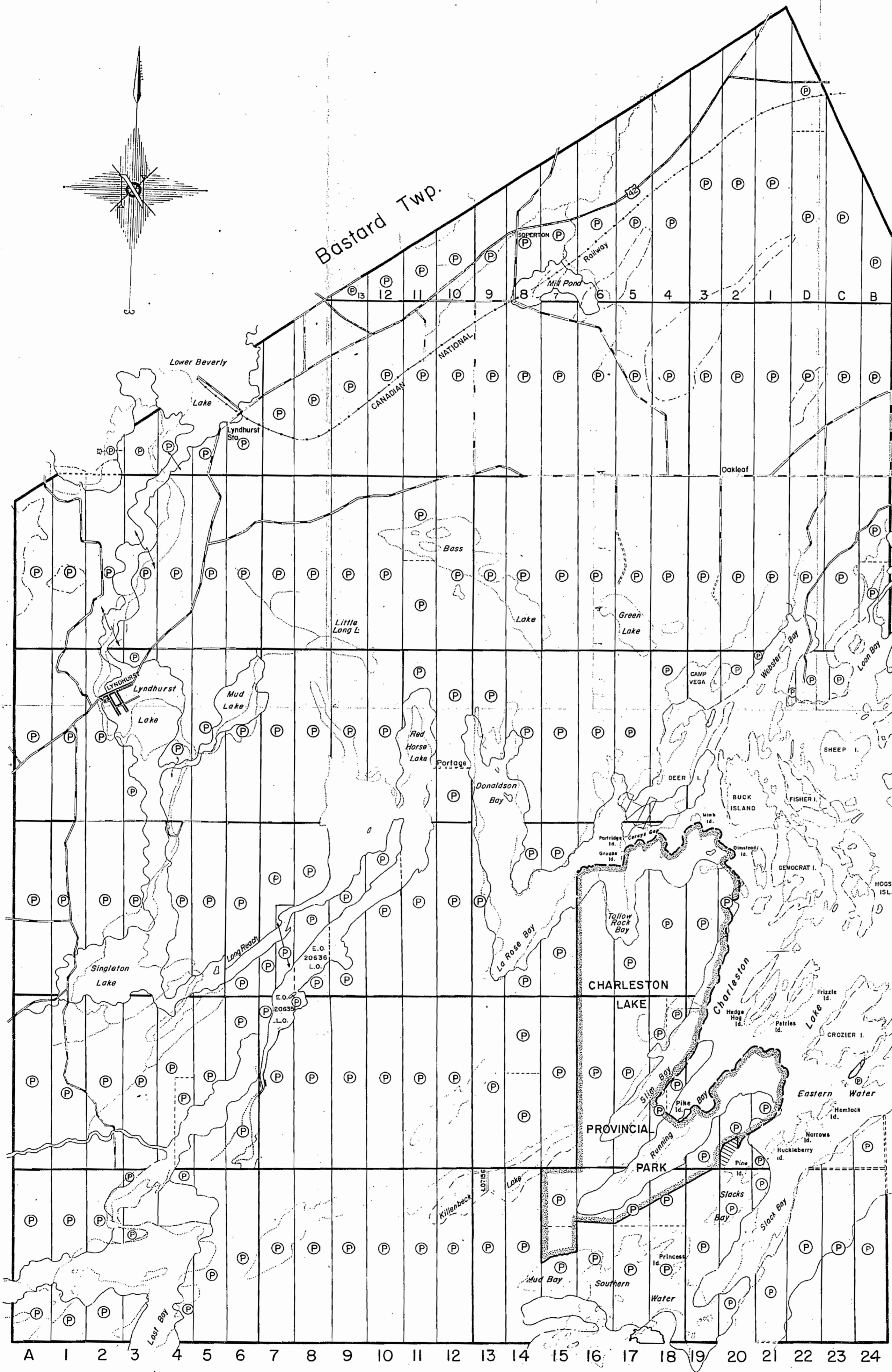
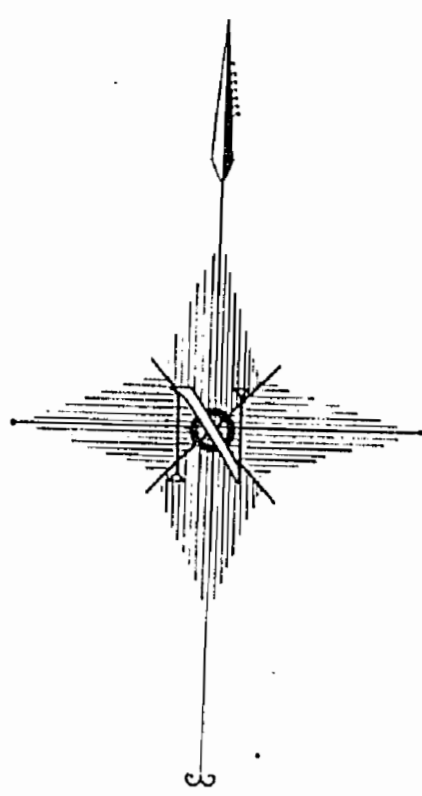
X

IX

VIII

VII

REAR OF YONGE AND ESCOTT



REAR OF LEEDS AND LANSDOWNE
(FORMERLY LEEDS)

Bastard Twp.

FRONT OF LEEDS AND LANSDOWNE
(FORMERLY LANSDOWNE)

PLAN NO.-M.465

ONTARIO
MINISTRY OF NATURAL RESOURCES
SURVEYS AND MAPPING BRANCH

DATE OF ISSUE
AUG 21 1980
SURVEYS AND MAPPING
BRANCH



D.M. THE TOWNSHIP "E"
Brockville OF M-465

REAR OF
LEEDS AND LANSDOWNE
(FORMERLY LANSDOWNE)

COUNTY OF
LEEDS

EASTERN ONTARIO
MINING DIVISION

SCALE: 1-INCH = 40 CHAINS

LEGEND

PATENTED LAND	● or ⊕
CROWN LAND SALE	C.S.
LEASES	⊕
LOCATED LAND	Loc.
LICENSE OF OCCUPATION	L.O.
MINING RIGHTS ONLY	M.R.O.
SURFACE RIGHTS ONLY	S.R.O.
ROADS	—
IMPROVED ROADS	—
KING'S HIGHWAYS	—
RAILWAYS	—
POWER LINES	—
MARSH OR MUSKEG	—
MINES	⊕
PATENTED for S.R.O.	⊕

NOTES

This Map Is Not To Be Used
—FOR SURVEY PURPOSES—

For Status Of Islands In Charleston Lake Please
Contact Dept. of Lands & Forests.

Surface Rights Withdrawn From Staking On Island
Remaining In The Crown In Charleston & Red
Horse Lake. File 7506.

Original Shoreline shown thus: —
Patentsmap Shoreline shown thus: —
F.R.I. Shoreline shown thus: —

400' surface rights reservation around all lakes and
rivers.

REAR OF YONGE AND ESCOTT

XIII

XII

XI

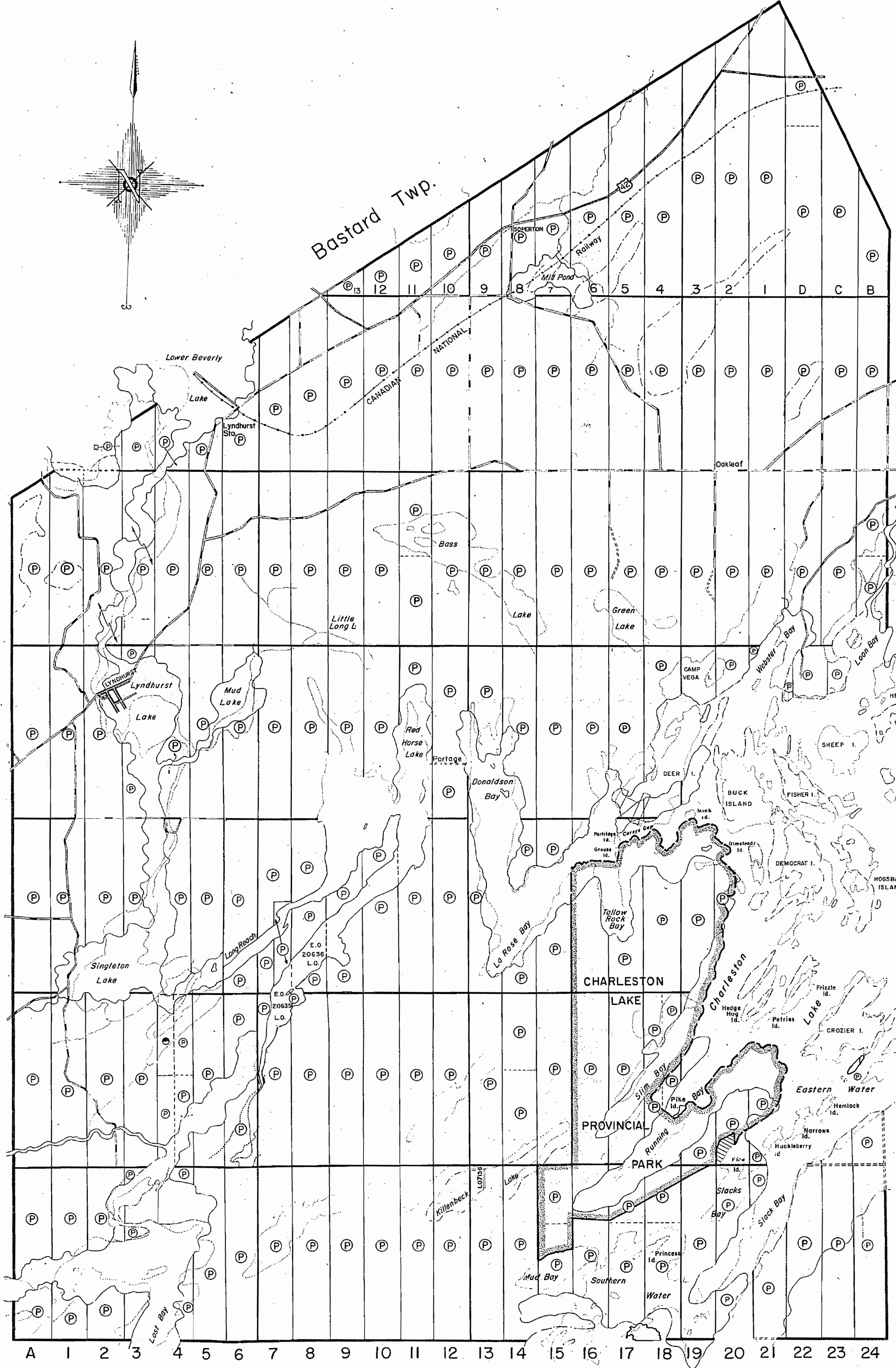
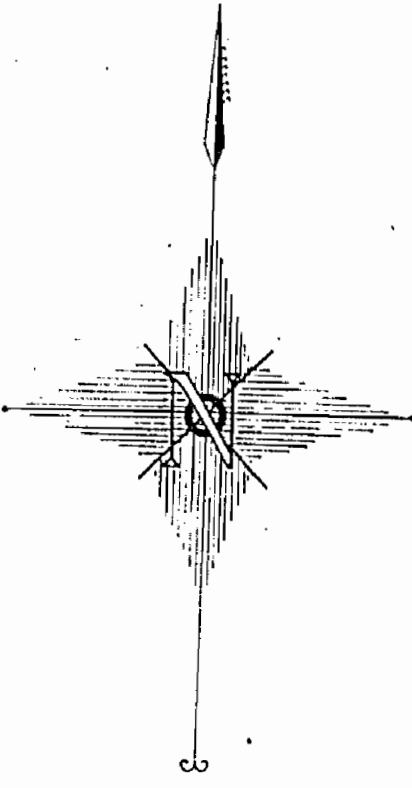
X

IX

VIII

VII

Bastard Twp.



REAR OF LEEDS AND LANSDOWNE
(FORMERLY LEEDS)

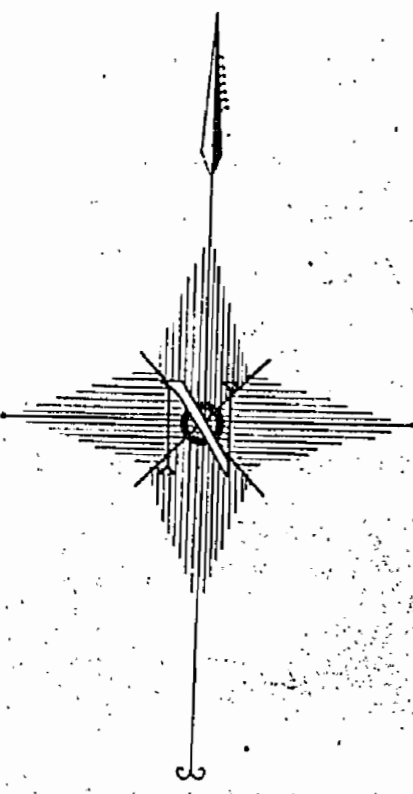
FRONT OF LEEDS AND LANSDOWNE
(FORMERLY LANSDOWNE)

DATE OF ISSUE
JUL 22 1982
Ministry of Natural Resources
TORONTO

PLAN NO. - M. 465

ONTARIO
MINISTRY OF NATURAL RESOURCES
SURVEYS AND MAPPING BRANCH

THE TOWNSHIP
 "E" OF M-465
 REAR OF
 LEEDS AND LANSDOWNE
 (FORMERLY LANSDOWNE)
 COUNTY OF
 LEEDS
 D.M. BROCKVILLE
 SOUTHERN ONTARIO
 MINING DIVISION
 RESIDENT GEOLOGIST-TWEED
 SCALE: 1-INCH = 40 CHAINS



Bastard Twp.

XIII

XII

XI

X

IX

VIII

VII

LEGEND

PATENTED LAND	● or ⊙
CROWN LAND SALE	C.S.
LEASES	⊙
LOCATED LAND	Loc.
LICENSE OF OCCUPATION	L.O.
MINING RIGHTS ONLY	M.R.O.
SURFACE RIGHTS ONLY	S.R.O.
ROADS	—
IMPROVED ROADS	—
KING'S HIGHWAYS	—
RAILWAYS	—
POWER LINES	—
MARSH OR MUSKEG	—
MINES	—
PATENTED for S.R.O.	—

NOTES

This Map Is Not To Be Used
 —FOR SURVEY PURPOSES—

For Status Of Islands In Charleston Lake Please
 Contact Dept. of Lands & Forests.

Surface Rights Withdrawn From Staking On Island
 Remaining In The Crown In Charleston & Red
 Horse Lake. File 7506.

Original Shoreline shown thus: —
 Patentsmap Shoreline shown thus: —
 F.R.I. Shoreline shown thus: —

400' surface rights reservation around all lakes and
 rivers.

REAR OF LEEDS AND LANSDOWNE
 (FORMERLY LEEDS)

REAR OF YONGE AND ESCOTT

FRONT OF LEEDS AND LANSDOWNE
 (FORMERLY LANSDOWNE)

PLAN NO. - M. 465

ONTARIO
 MINISTRY OF NATURAL RESOURCES
 SURVEYS AND MAPPING BRANCH

DATE OF ISSUE
 JUL 20 1983
 Ministry of Natural Resources
 TORONTO

